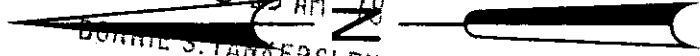


FILED
GREENVILLE CO. S. C.

JAN 18 9 13 AM '78

BORNE S. TANNERSLEY
R.M.C.
MAGNETIC



N 27°-00'W
525.96'

N 75°-47'E
176.40'



2.00 ACRES

486.92'
S 27°-00'E

POWER LINE

TAYLOR

M. A. MASON



21229

ANGEL SCHOOL ROAD
S 63°-00'W 172.02'
73° TO INTERSECTION HWY 101

M. A. MASON ESTATE

ONEAL TOWNSHIP GREENVILLE CO. S. C.

SCALE: 1" = 100'	APPROVED BY	DRAWN BY T. D. L.
DATE: 12-18-1978		
SURVEY FOR		
MALCOLM A. MASON		
LINDSEY & ASSOCIATES		DRAWING NUMBER
GCTO 1-3-78 616		1098 1.000

16-Z-17

MICROFILMED