
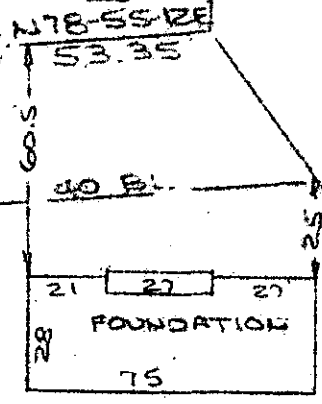


BLACK HORSE RUN MICROFILMED



STEEPCCHASE COURT
WATER & SEWER
IN ST. R/W




NOTE: Improvements on this lot are not in a flood hazard area.

168-

181-

182



108.99
-581-37-43W

237.00
-583-13-12W

HARNESSTRAIL

PROPERTY OF
JEFFERSON L COBB & TERESA LYNN COBB
NEAR GREENVILLE, S.C.
SCALE: 1" = 50' 24 APRIL 1979


This is to certify that on the 24th day of April, 1979, I surveyed the property shown on this plat, being known as lot 182 on plat of HERITAGE LAKES and recorded in the RMC Office Greenville County, S. C., in Plat Book " 6 - H " at Page 15; and that the property lines, walls and buildings are as shown hereon, and that the walls and buildings located on said lot do not encroach or project on adjacent street or property, and that no adjacent walls or buildings encroach or project on said premises, and no power lines cross this property except as shown hereon.

MAY 18 1979

✓ 19-F-3
33917

R. B. Bruce
R. B. Bruce, RLS #1952

CAROLINA SURVEYING CO.
112 Manly St.
Greenville, S. C.



GREENVILLE CO. S. C.
MAY 18 9 55 AM '79
DONNIE S. TANKERSLEY
R.M.C.

GCTO --- 1MY1879 725

1.000CI