

MICROFILMED

GREENVILLE CO. FILED

JAN 14 3 07 PM '80
DONNIE S. TANKERSLEY
R.M.C.

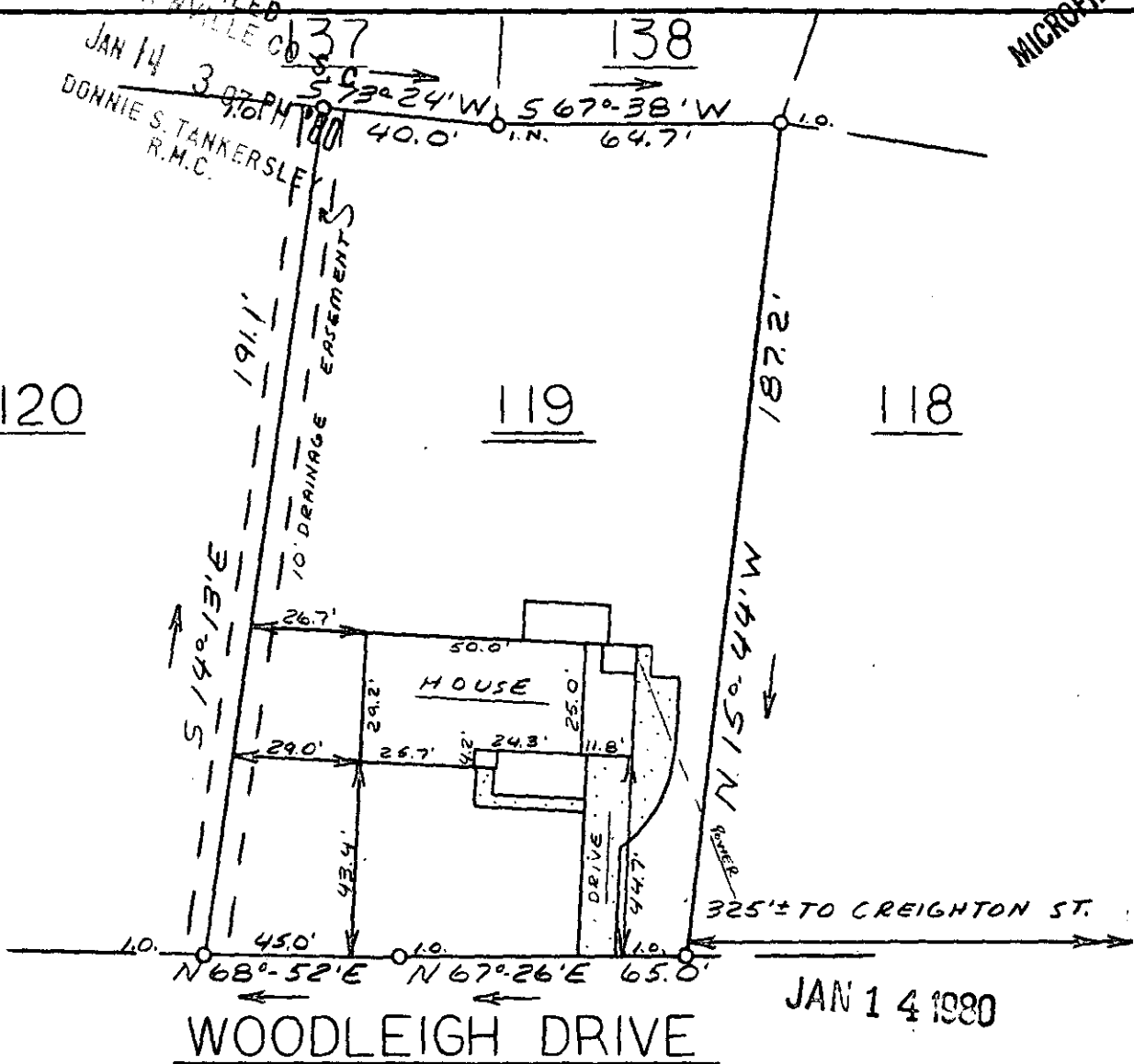
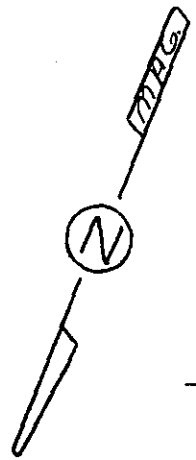
37

138

120

119

118



JAN 14 1980


I do hereby certify that on January 9, 1980, I surveyed the property shown on this plat, known as lot 119 on plat of Colonial Hills Sec. 3, recorded in the RMC Office of Greenville County in Flat Book BBE on page 91, and that the property lines, walls and buildings are as shown hereon; that the building located on said lot does not encroach or project on adjacent streets or property, and that no adjacent walls or buildings encroach or project on said premises, and that no utility lines cross this property except as shown hereon. This property is not located in a designated flood hazard area.

7-T-57

21944

James R. Freeland
James R. Freeland RLS & PE 4781

7341-10-35



STATE OF SOUTH CAROLINA
GREENVILLE COUNTY

COLONIAL HILLS

SEC. 3 - LOT 119

PROPERTY OF

~~WALTER E. McGAHA~~

MARY J. McGAHA

FREELAND & ASSOCIATES
Engineers • Land Surveyors

GREENVILLE, S.C.

SURVEY	DCH
DRAWN	MC
CHECK	MC
SCALE	1" = 40'
DATE	1-9-80
DWG. NO.	80-4615

SEAL