

MICROFILMED

N 83 - 56 E → 221.98

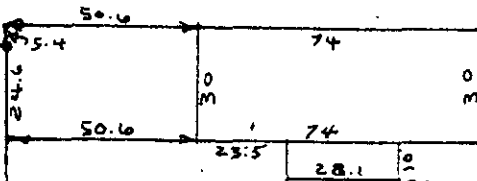
235.96

N 14 - 26 E →

2.269 AC.

489.78

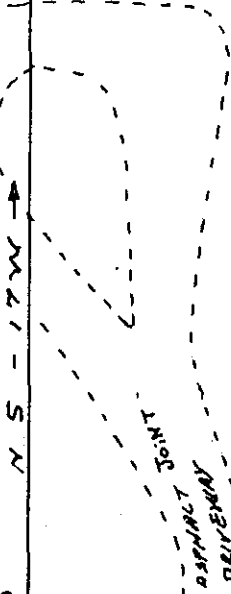
S 86 - 59 W 151.17



260.0

S 55 - 17 E

28326



TO HAYWOOD RD. ← S 84 - 11 W 150.59 PELHAM ROAD

FILED
GREENVILLE CO. S.C.
MAR 25 1 03 PM '80
DONNIE S. TANKERSLEY
R.M.C.


7-W-45

MAR 25 1980

CHARLES F. WEBB
REGISTERED
1577
LAND SURVEYOR
SOUTH CAROLINA

I hereby certify that on March 21, 1980 I resurveyed the above tract according to a previous survey, and that the property lines, buildings, and walls are as shown hereon, that no walls or buildings encroach on adjacent streets or property, and no buildings or walls encroach or project on these premises, and that the structures are not within a flood hazard area.

PROPERTY OF
JOSEPH J. NANNARELLO
ANN G. NANNARELLO
IN THE CITY OF GREENVILLE
GREENVILLE COUNTY, S.C.
WEBB SURVEYING & MAPPING CO.
SCALE 50' = 1" MARCH 1980



THIS PLAT FOR RECORDING

Charles F. Webb
Charles F. Webb

4 0 08 MAR 25 E

3.00 A4

BLK. BK. REF. 543.3-1-PT. 8