

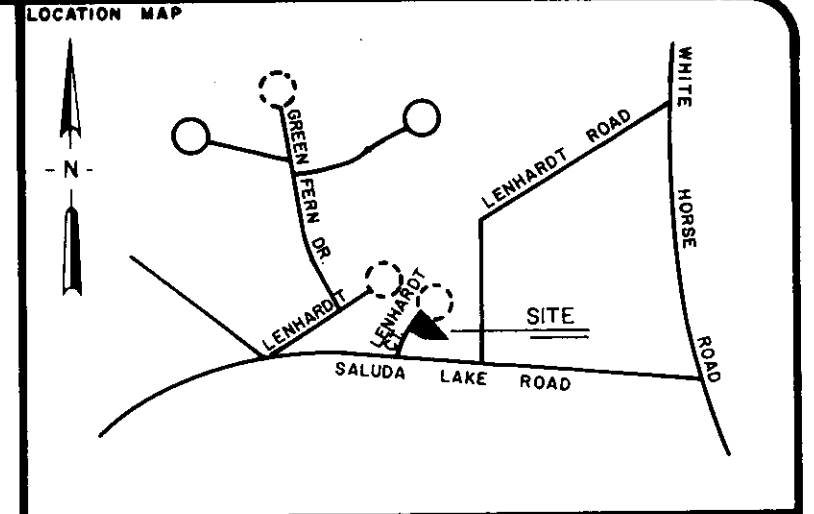
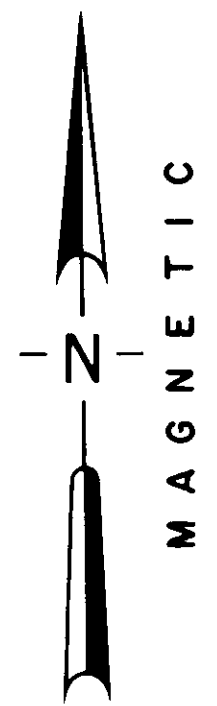
MICROFILMED

AF 12076

5.000 GCTO 3 JUL 31 80 1344

FILED
GREENVILLE CO. S. C.
JUL 31 3 11 PM '80
DONNIE S. TANKERSLEY
R.M.C.

JUL 31 1980



CERTIFICATION

1. () This is to certify that the bearings and distances, and or measurements, shown on this plat are correct, and that all rights of way, easements, and encroachments, obvious and apparent from field observation of the subject property at the time of the survey are as shown.

2. () This is to certify that the area of the subject property shown on this plat was computed by the coordinate method of area calculation and that this is a CLASS _____ survey.

3. () The Department of Housing and Urban Development Flood Way Data for Greenville County shows this property () to be in a flood plain, () not to be in a flood plain; () location cannot be determined.

William H. ...
7261 REG. NUMBER SIGNATURE DATE 5-1-80

REFERENCES

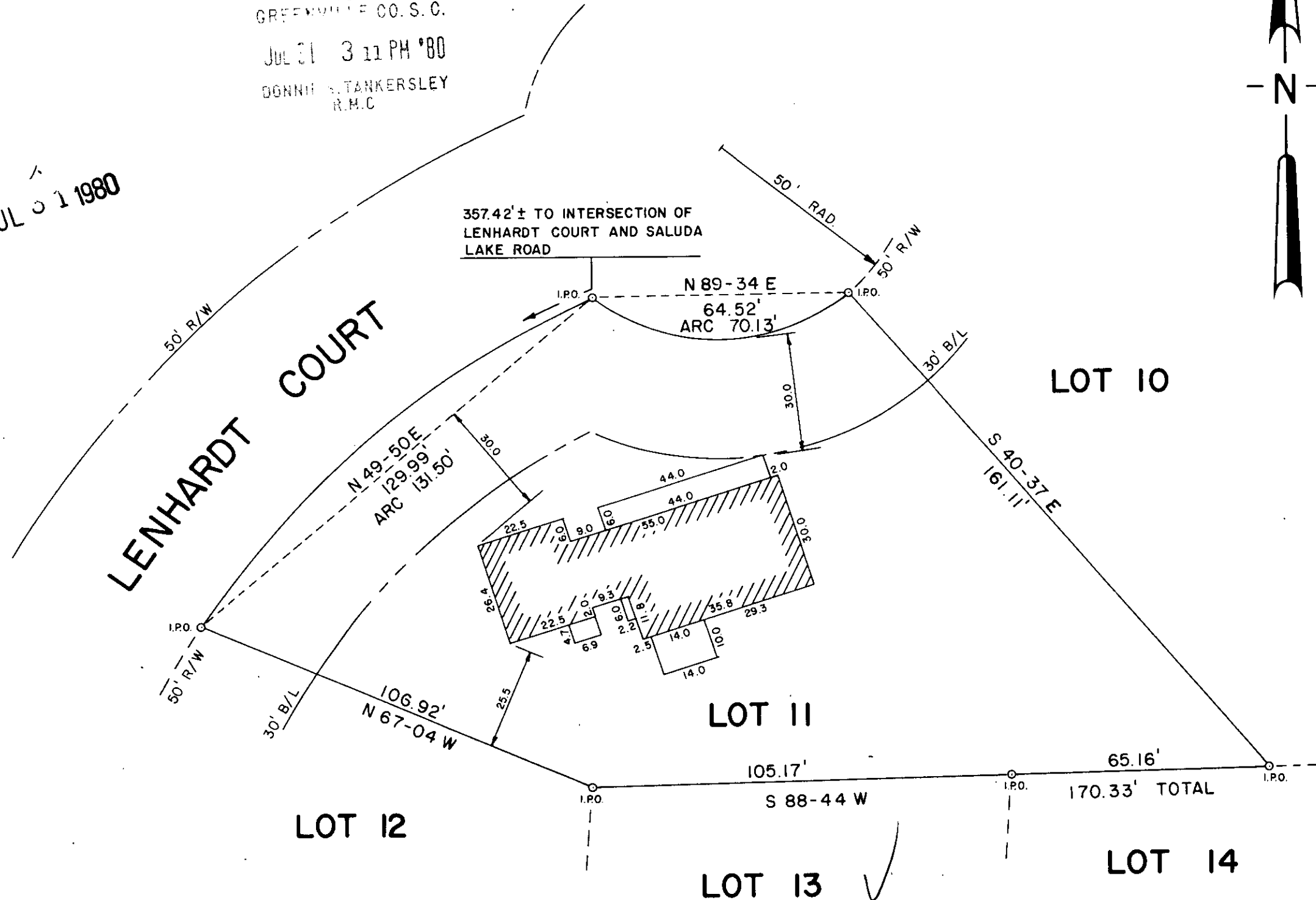
PB	DB	JOB NO.
PB	DB	JOB NO.
PB	DB	JOB NO.
PB	DB	JOB NO.

PROPERTY SURVEY FOR
A. J. PRINCE BUILDERS INC.
LOT II, LENHARDT COURT
WHITE OAK HILLS SUBDIVISION
GREENVILLE SOUTH CAROLINA

GRAPHIC SCALE 0 30 60
1" = 30'

RESEARCH	DRAWN	CHECK	DATE	SCALE
	STH	WNS	30 JULY 80	1" = 30'
FILE	FIELD WORK BY	JOB NO.		
	TAG	80001-102		

ARBOR ENGINEERING
P.O. BOX 263, GREENVILLE, S.C.
LANDSCAPE ARCHITECTS · ENGINEERS · LAND SURVEYORS



NOTE: THE FINAL PLAT FOR THIS PORTION OF WHITE OAK HILLS SUBDIVISION HAD NOT BEEN RECORDED AS OF 30 JULY 80.

2970 8-A-66

THERE IS A 5' DRAINAGE AND UTILITY EASEMENT ALONG ALL SIDE AND REAR LOT LINES.