

COLEMAN DRIVE

WATER IN STREET R/W. MICROFILMED

H81-12E →

H87-07E →

S35.8'

75.0'

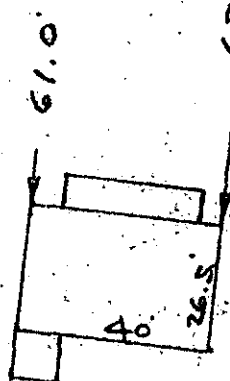


75.0'

DRIVE

WEST

CO. S. WEST

GREENVILLE



H05-48W →

180

61.0'

63

S3

S2

H03-00E

-118-

-119-

142.3

4578.314'

-124-

-123-

-122-

PROPERTY OF

ROLAND E. HANSON & COLLEEN H. HANSON

NEAR GREENVILLE, S.C.

SCALE: 1" = 40'

15 JULY 1980

This is to certify that on the 15th day of July, 1980, I surveyed the property shown on this plat, being known as lot 118 on plat of COLEMAN HEIGHTS and recorded in the REC Office Greenville County, S. C., in Plat Book "RR" at Page 115; and that the property lines, walls and buildings are as shown hereon, and that the walls and buildings located on said lot do not encroach or project on adjacent street or property, and that no adjacent walls or buildings encroach or project on said premises, and no power lines cross this property except as shown hereon.

JUL 16 1980

8-C-41

R. B. Bruce

R. B. Bruce, REG. 1952

1419

CAROLINA SURVEYING CO.
112 Manly St.
Greenville, S. C.

JUL 16 1980 396 3.0001

226/22