

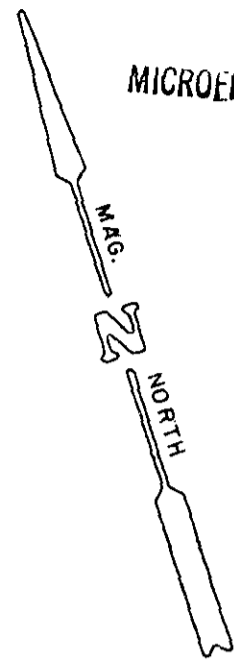
SEP 22 1980  
S. TANKERSLEY  
R.M.C.

- DENOTES IRON OLD.
- DENOTES IRON NEW.
- DENOTES NAIL & CAP OLD.
- DENOTES NAIL & CAP NEW.
- ( ) COPIED MEASUREMENT.

FILED  
GREENVILLE CO. S. C.  
SEP 22 1 32 PM '80  
DONNIE S. TANKERSLEY  
R.M.C.

SPARTANBURG ROAD

MICROFILMED



MACK C. BARTON

LOT 1

SEE MY PLAT FOR  
T. HAYNES MORROW  
24 MAY 1979.

MORROW

LOT 2

AREA = 1.44 ACRES  
SUBJ. TO ROAD R/W.

LOT 3

AREA = 1.57 ACRES  
SUBJ. TO ROAD R/W.

LOT 4

THIS PLAT IS NOT A SUBDIVISION  
AS DEFINED BY THE GREENVILLE  
COUNTY SUBDIVISION REGULATIONS.  
 9/22/80  
*Stephan W. James*  
 Chairman, Secretary, or Director of  
 Planning,  
 Greenville County Planning Commission

SEP 22 1980

MORROW

THOMAS C. MASON

BARTON ROAD  
18' PAVED  
9185

8-E-97



*Neil R. Phillips*  
MEMBER S.C. SOCIETY OF REG. LAND SURVEYORS

SURVEY FOR: T. HAYNES MORROW

BEING A PORTION OF THE 88.12 Ac. TRACT AS SHOWN ON MY PLAT FOR T. HAYNES MORROW - MAY 1979.

I HEREBY CERTIFY THAT THE RATIO OF PRECISION OF THE FIELD SURVEY IS 1/9381. AS SHOWN HEREON AND THE AREA WAS DETERMINED BY DMC METHOD OF AREA CALCULATION.

COUNTY: GREENVILLE	TOWN OR COMMUNITY: 2 MILES SOUTH OF GOWENSVILLE	STATE: SOUTH CAROLINA
DATE: 5th SEPT. 1980.	BLOCK MAP: SHEET: 6-21.1 1-29 PARCEL 31.	FIELD CHIEF: ROBBY JENNINGS.
		DRAWN BY: JOE WHISENANT.



SURVEYED BY: NEIL R. PHILLIPS

REGISTERED LAND SURVEYOR 420 AMMONS ROAD SPARTANBURG, S. C.