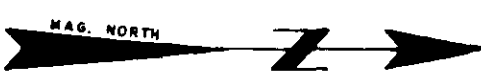
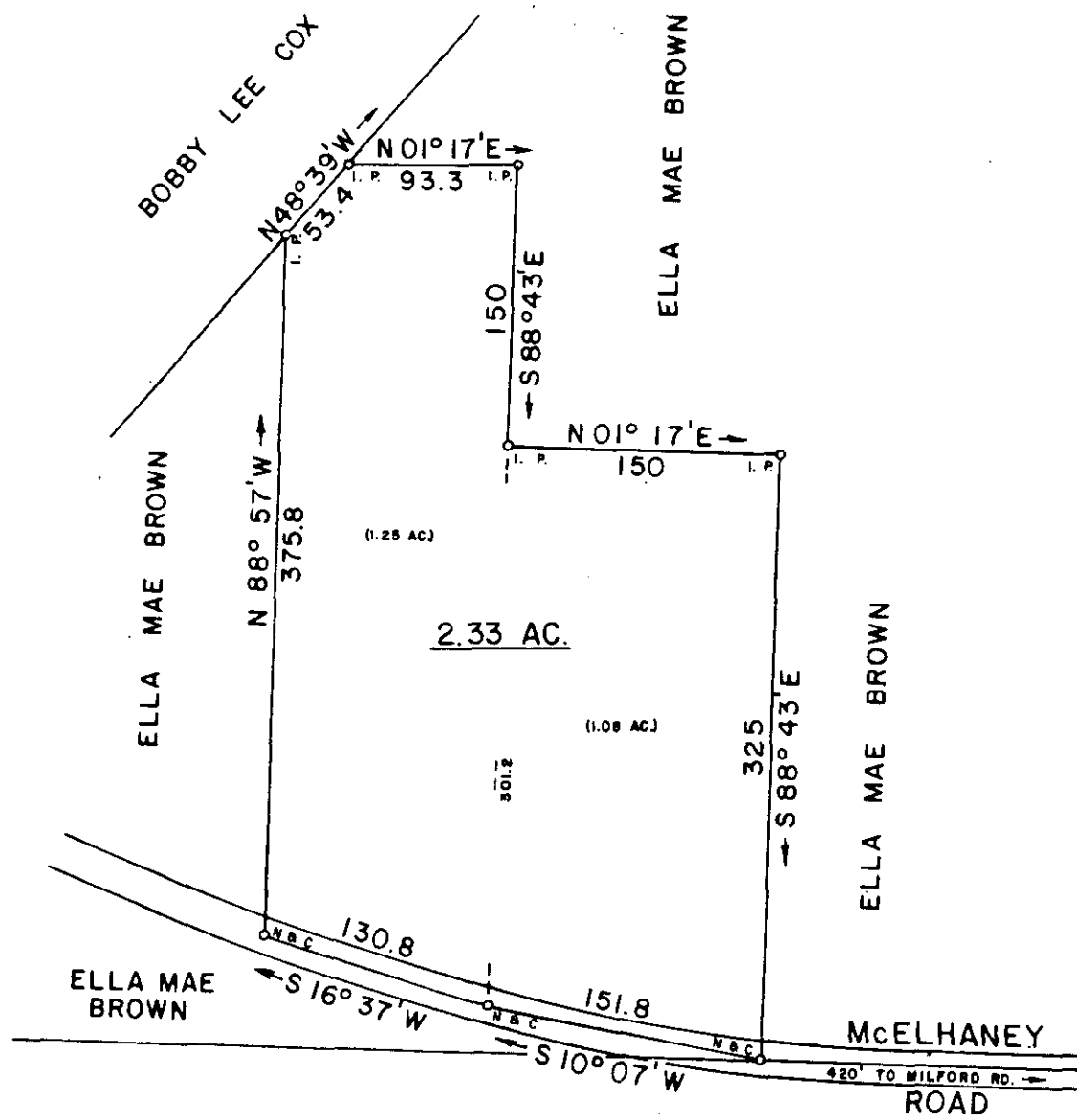


MICROFILMED



FILED
GREENVILLE CO. S. C.
APR 1 4 17 PM '81
DONNIE S. TANKERSLEY
R.M.C.



FANNIE T. HARBIN

8-M-57 ✓

APR 1 1981 27589

I HEREBY CERTIFY THAT THE RATIO OF PRECISION OF THE FIELD SURVEY IS 1/5000 AS SHOWN HEREON AND THE AREAS WERE DETERMINED BY THE D. M. D. METHOD OF AREA CALCULATION.


SURVEY FOR
DAVID E. JONES
 LOCATED APPROX. 5 MILES NORTHWEST OF GREER

COUNTY: GREENVILLE	COUNTY BLOCK MAP 632.1 - 1 portion of 13	STATE: SOUTH CAROLINA
------------------------------	---	---------------------------------

DATE: MARCH 31, 1981	FIELD CHIEF: B. E. HUSKEY	DRAWN BY: L. B. MORROW
----------------------	------------------------------	---------------------------

SCALE 1" = 100'

WOLFE & HUSKEY, INC. ENGINEERING and SURVEYING
 P. O. BOX 35 LYMAN, S. C. 29365



MEMBER OF THE SOCIETY OF REG. LAND SURVEYORS NO 2509

GCTO --- 1 AP. 181 126