

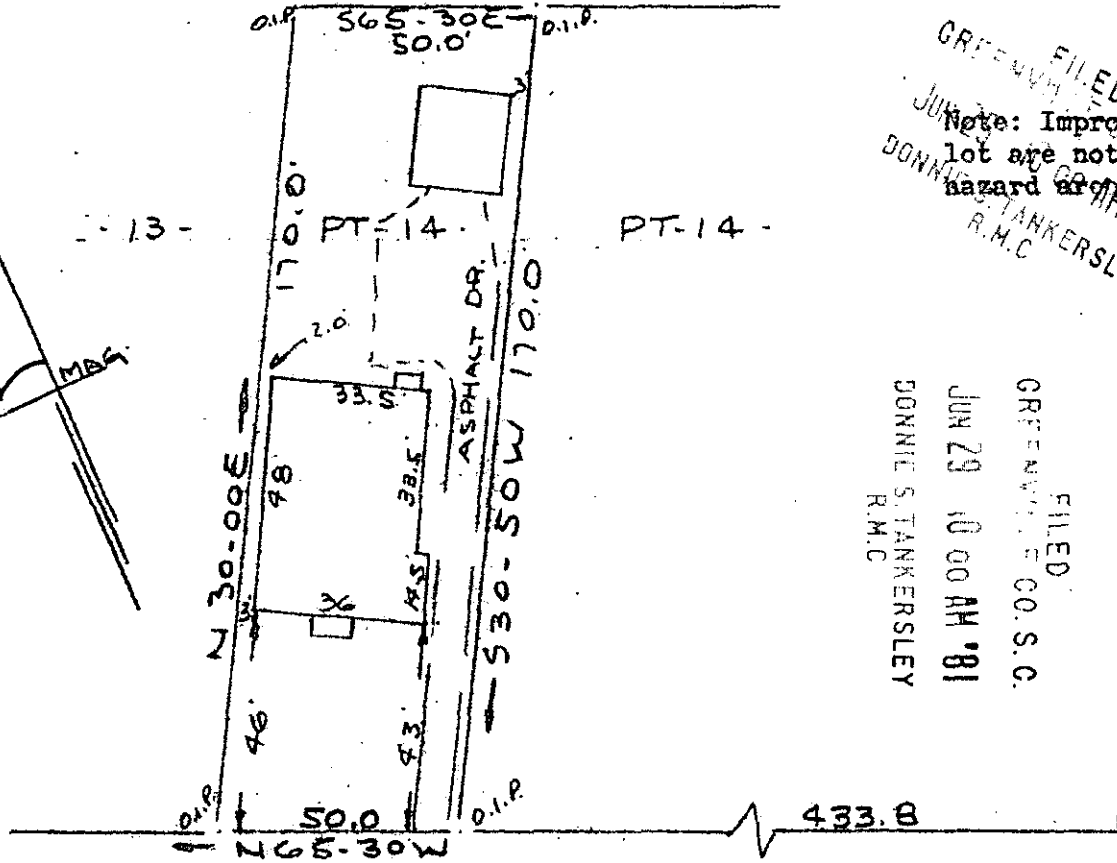
MICROFILMED

ABANDONED 19 ALLEY

FILED
JUN 29 10 00 AM '81
DONNIE S. TANKERSLEY
R.M.C.
Note: Improvements on this lot are not a flood hazard as of 6/25/81


FILED
JUN 29 10 00 AM '81
DONNIE S. TANKERSLEY
R.M.C.

ROBINSON STREET



BUIST AVENUE (80' R/W)
WATER & SEWER IN ST R/W.

PROPERTY OF
SYBIL E. SMITH
GREENVILLE S. C.
SCALE 1" = 40' 25 JUNE 1981



GCTO
1 JUN 29 81 1217

This is to certify that on the 25th day of June, 1981, I surveyed the property shown on this plat, being known as part of lot 14 on plat of OAKLAND HEIGHTS and recorded in the RMC Office Greenville County, S. C., in Plat Book " E " at Page 105 and also known as PROPERTY OF SYBIL E. SMITH and recorded in the RMC Office Greenville County, S. C., in Plat Book at Page ; and that the property lines, walls and buildings are as shown hereon, and that the walls and buildings located on said lot do not encroach or project on adjacent street or property, and that no adjacent walls or buildings encroach or project on said premises, and no power lines cross this property except as shown hereon.


JUN 29 1981

8-R-67

36136

R. B. Bruce

CAROLINA SURVEYING CO.
112 Manly St.
Greenville, S. C.



3.0001