

MICROFILMED

Tr. No. 22

N81-20W 215.72'

Tr. No. 21

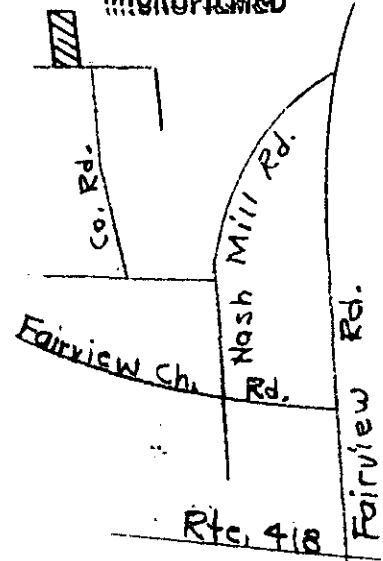
S71-05E 524.52'

2.5 Acres  
Tr. No. 22-A

524.52'

M50-LN 23  
Tr. No. 23

Magnetic



Location Map

FILED  
GREENVILLE CO. S.C.  
JUL 7 3 15 PM '81  
DONNIE S. TANKERSLEY  
R.M.C.

20.78°

1.P. at 25.94'

32.5'

County

S81-20E 215.72'

Road


SCTC

1 JUL 7 81 270


PLAT FOR JUNE L. CARSON

JUL 7 1981  
8-R-88

GREENVILLE CO. S. C.  
Scale 1"=100' June 25, 1981  
T.H. Walker Jr. Reg. L.S. No. 3182  
300 Maple Dr. Mauldin, S. C.



Error of closure 1/Infinity



Ref. Plat of Lakeview Acres.  
Note: No Field work was done by me.

612

T.H. Walker Jr.

3.0000