

M.N.  
1981

NEW  
S.C. 101  
(UNDER CONST.)

TO ONEAL  
AND RIDGE -  
BLUE

PRESENT  
S.C. HWY. 101

S57-35E  
92 1/2

S58-00E  
110 1/2

37 1/2  
R/W  
37 1/2  
R/W

N24-21E  
183 1/2

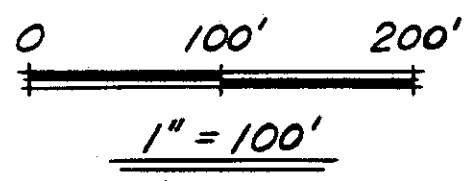
1.00 AC.

200 1/2  
N60-12W  
213 1/2  
S24-54W

PINE DRIVE



TO U.S. 29  
@ GREER,  
2 1/4 MILES.

FILED  
SEP 9 4 45 PM '81  
DONALD S. TANKERSLEY  
EVIE MITCHELL BROWN  
(PART OF SAME)



- IRON SET -
- POINT -

8-T-36



SEP 9 1981

6400 PROPERTY OF  
EVIE MITCHELL BROWN

ABOUT TO BE CONVEYED TO

BROWN BROS., a South Carolina General Partnership

GREENVILLE CO., S.C. 8-26-81

SURVEYED BY  
WILLIAM L. METZ  
GREER, S.C.

100' 8 59791801