

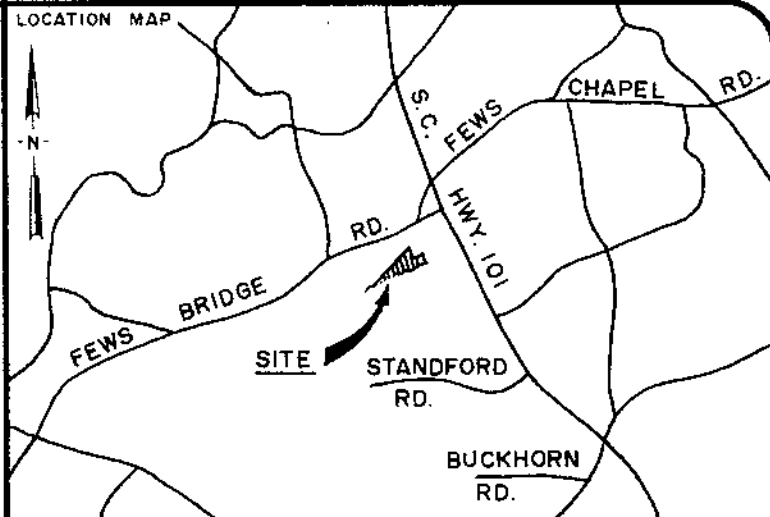
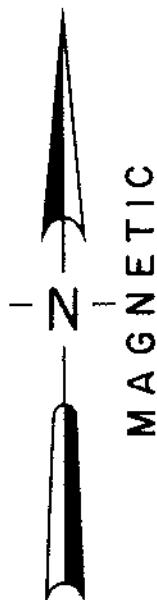
FILED
GREENVILLE CO. S.C.
MAR 15 1 44 PM '82
DONNIE STANKERSLEY
R.M.C.

— GRANTEE —

— GRANTEE —

— GRANTOR —

7.55 ACRES



LEGEND

○	I.P. SET	△	STONE
●	I.P. FOUND	⊙	R.R. SPIKE

I hereby certify that the ratio of precision of the field survey is 1/5000 as shown hereon and the area was determined by the coordinate method of area calculation.

I hereby certify that the measurements as shown on this plat are correct and that there are no encroachments or projections other than shown.



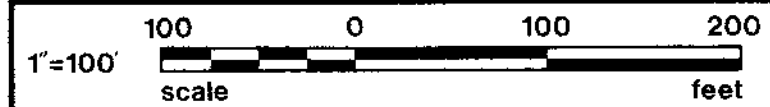
Thomas D. Lindsey
SIGNATURE

Mar 2-82
DATE

PROPERTY OF
PALMER FEW

SURVEYED FOR
BENJAMIN F. FEW

GREENVILLE COUNTY SOUTH CAROLINA



DRAWN	CHECK	DATE	JOB NO.
M.G.	W.L.	3-2-82	1438
			F.B. 60

LINDSEY & ASSOCIATES
HWY. 253 RT. 1, TAYLORS S.C. 29687
LAND & HYDROGRAPHIC SURVEYORS

NOTE: THIS PROPERTY SUBJECT TO ALL EASEMENTS, ZONING ORDINANCES AND RIGHTS OF WAY IF ANY ON THE PREMISES OR OF RECORD.

REFERENCES: DEED BOOK 549 PAGE 428
PLAT BOOK VVV PAGE 57
TAX MAP 634.2-1-51

8-2-9 ✓

PRINT MACHINE INC.

MICROFILMED