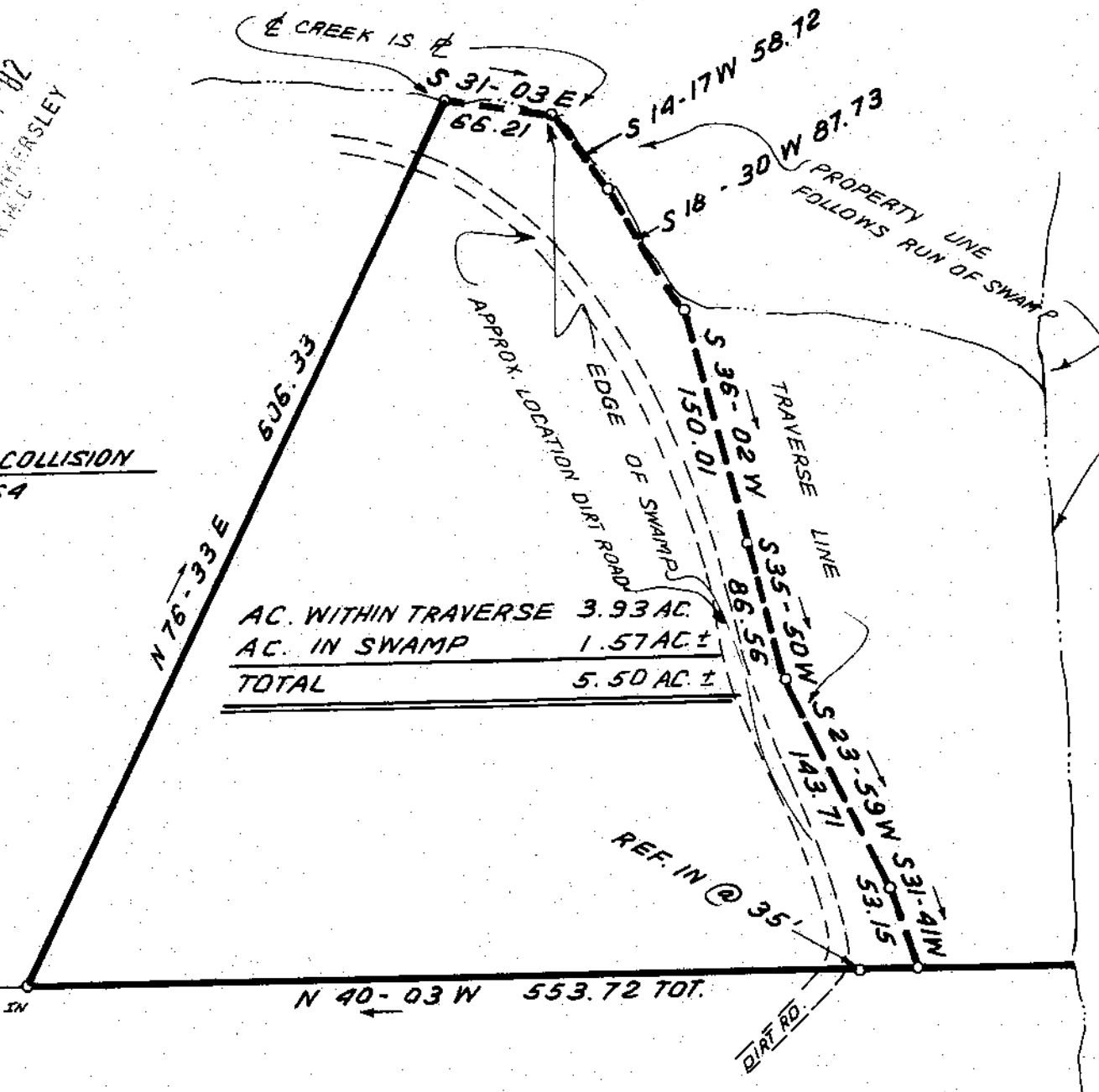


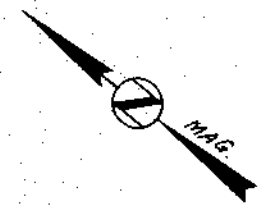
GREENVILLE COUNTY S.C.
MAY 11 10 35 AM '82
SIGNED: JAMES R. FREELAND
BY: JAMES R. FREELAND

RAY DURHAM
D.B. 807-536

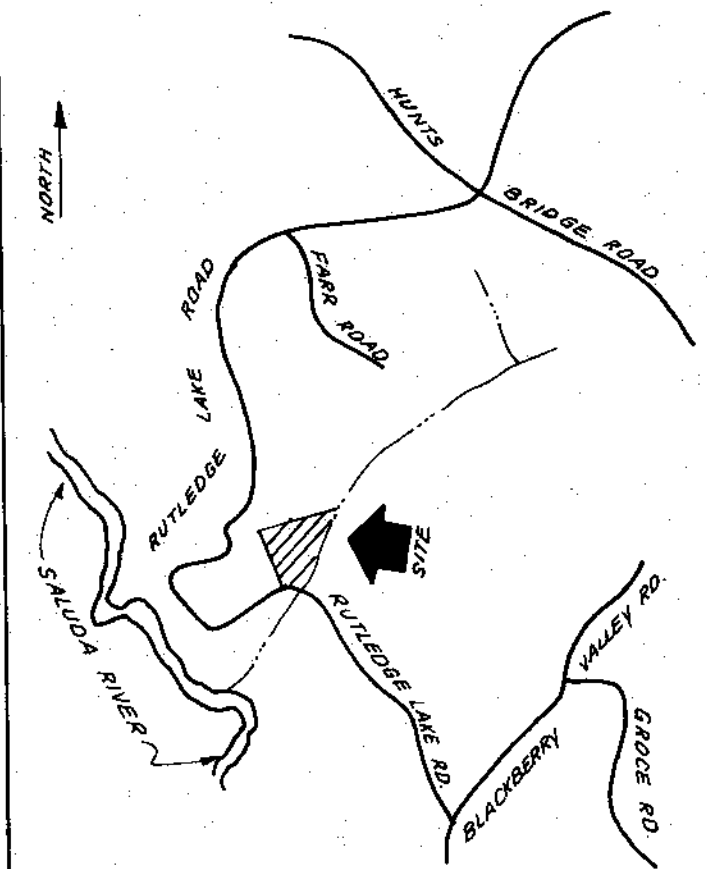
FAZIO AUTO COLLISION
D.B. 916-164



AC. WITHIN TRAVERSE	3.93 AC.
AC. IN SWAMP	1.57 AC. ±
TOTAL	5.50 AC. ±



FARR
D.B. 1019-857



LOCATION MAP

I hereby certify that the ratio of precision of the field survey is 1/5,000 as shown hereon and the area was determined by DMD Method.

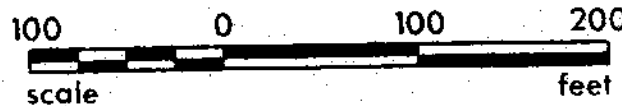
James R. Freeland
James R. Freeland RLS & PE 4781

SARAH S. MC CRARY ET AL.
D.B. 587-72

25100

MAY 11 1982

8-Z-51



PT. 509-3-1-11



SEAL

STATE OF SOUTH CAROLINA
GREENVILLE COUNTY

PROPERTY OF
MICHAEL U. FAZIO

FREELAND & ASSOCIATES
Engineers • Land Surveyors

GREENVILLE, S.C.

SURVEY DCN	
DRAWN B.R.	
CHECK	<i>RF</i>
SCALE	1" = 100'
DATE	MAY 5, 82
DWG. NO.	7445-B

MICROFILMED

25100
1 MAY 11 1982
534
S.0001