


SURVEY FOR

JOHN L. SLOAN

LOCATED NEAR MOONVILLE

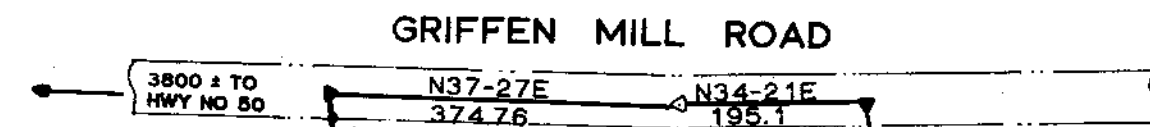
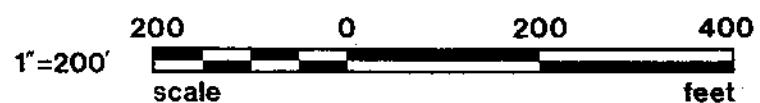
GREENVILLE CO.

DATED OCT. 10, 1981



I HEREBY CERTIFY THAT THE RATIO OF PRECISION OF THE FIELD SURVEY IS 1/5000 AS SHOWN HEREON AND THE AREA WAS DETERMINED BY DMD METHOD OF AREA CALCULATION.

Robert R. Spearman
ROBERT R. SPEARMAN
Charles K. Dunn



-ROUSE-

-ROUSE-

N34-44E 2832.64

-B. R. KIDD-

-BLAKLEY-

TOTAL AREA
70.13 AC.
INC. ALL R/W

APPROX. WATER LINE

OLD ROAD

REEDY FORK CREEK

TIE LINES

S30-51W 2126.18

S77-57W 161.83

1200.0

S27-14W

S66-53E 83.16

N69-16W 85.8

S29-29W 409.2

S53-21W 186.12

S25-45W

1053.07

S22-33W 198.0

S48-03W 297.0

S66-48W 151.8

DASHED LINES TAKEN FROM DEED RECORDED IN BOOK 1144 PAGE 795.

ROBERT R. SPEARMAN
Registered Surveyor 3615

Post Office Box 6
Easley, South Carolina 29640
PHONE 859-8325



- JOHN L. SLOAN -

- JOHN L. SLOAN -

FILED
GREENVILLE CO. S.C.
JUN 8 12 27 PM '82
DONNE S. TANKERSLEY
R.M.C.

9-A-27

27186

GCTO -----3 JUN 4 82 011

5.00CD

RECORDED