

FILED
GREENVILLE CO. S. C.
JUL 26 2 05 PM '82
SONI
ANKERSLEY
H.M.C.

MILFORD CHURCH ROAD

N 88-17 E 71.13'
N 69-58 E 123.82'
I.P.N. of 25'

CONTAINS
1.43 ACRES

HOLDEN

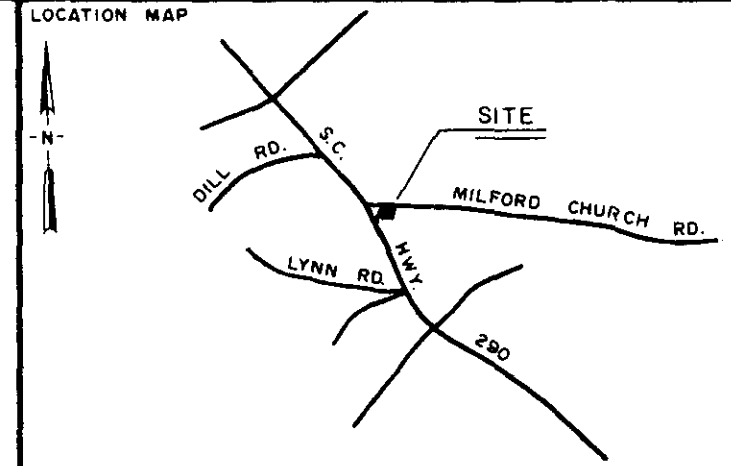
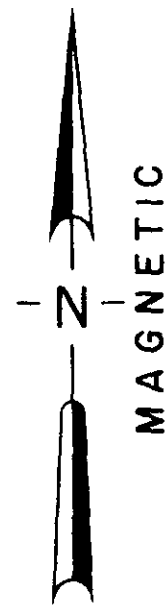
S.C.
THOMPSON
HWY.
290

N 6-03 W 270.00'

S 12-16 E 339.64'

115.88' S 83-57 W
119.96' N 74-59 W

GALLOWAY



○	I.P. SET	△	STONE
●	I.P. FOUND	⊙	R.R. SPIKE
⊕	NAIL & CAP SET	◆	NAIL & CAP FOUND

I hereby certify that the ratio of precision of the field survey is 1/5000 as shown hereon and the area was determined by the coordinate method of area calculation.

I hereby certify that the measurements as shown on this plat are correct and that there are no encroachments or projections other than shown.

This property is subject to all easements, zoning ordinances and rights of way, of record or not of record, if any.


REFERENCE

DEED 114-254
607-347

PLAT BY H.S. BROCKMAN, R.L.S.
FOR E.V. TATE, DATED JULY 24, 1958.

REVISED JULY 22, 1982 TO SHOW
CORRECTION ON THE S12-16.E LINE.
THIS IS TO SUPERSEDE PLAT RECORDED
IN PLAT BOOK 9-D-PAGE 27

9-D-36 ✓ 1991



Thomas D. Lindsey
SIGNATURE

7-22-82
DATE

PROPERTY OF
W.B. MALLONEE ESTATE

SURVEYED FOR
JOSEPH W. DILL

GREENVILLE COUNTY SOUTH CAROLINA
1"=50' scale feet

DRAWN	CHECK	DATE	JOB NO.
TDL	TDL	15 JULY 1982	1484 B

LINDSEY & ASSOCIATES INC.
HWY. 253 RT. 1, TAYLORS S.C. 29687
LAND & HYDROGRAPHIC SURVEYORS

PRINT MACHINE INC.

MICROFILMED