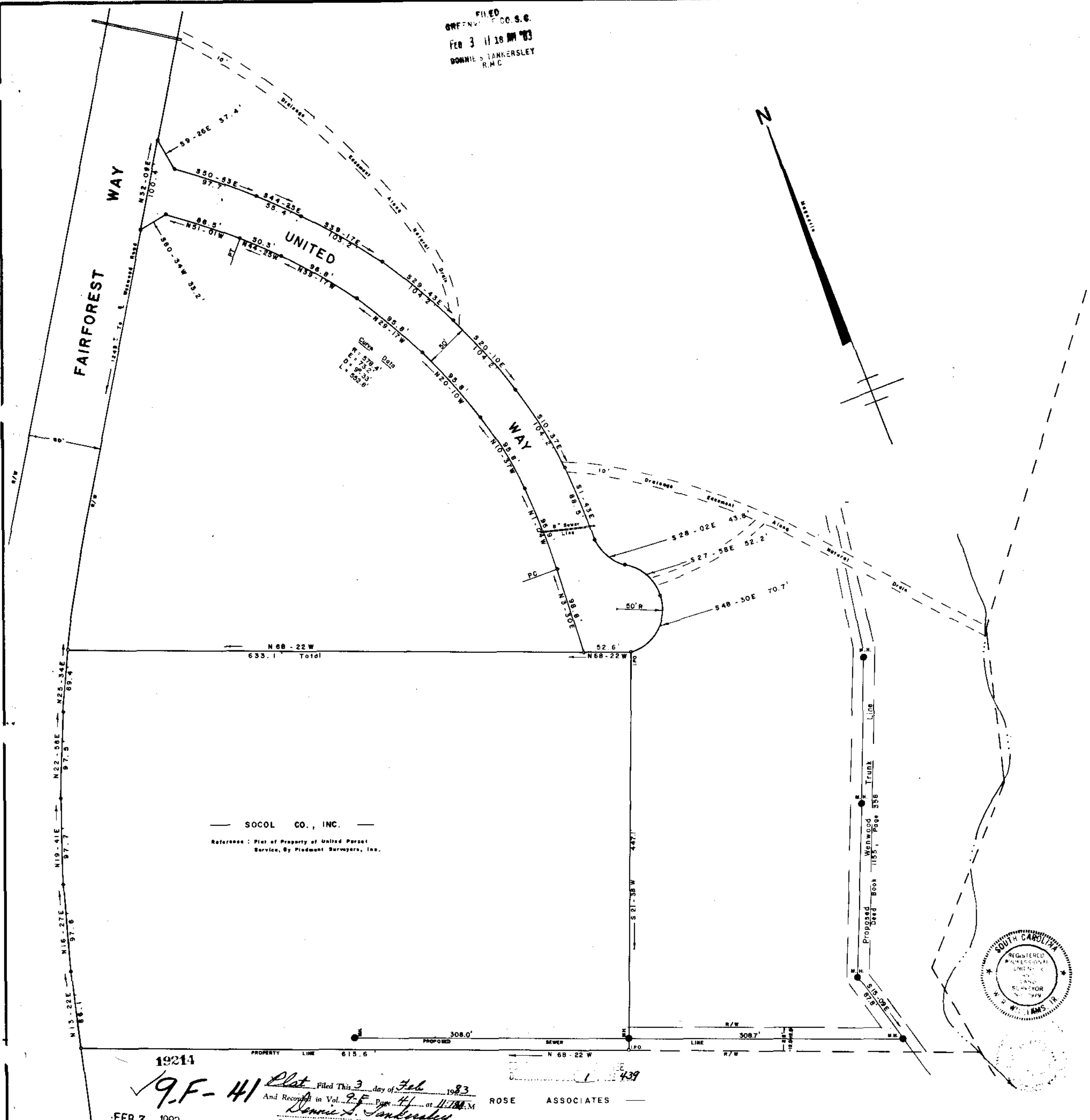
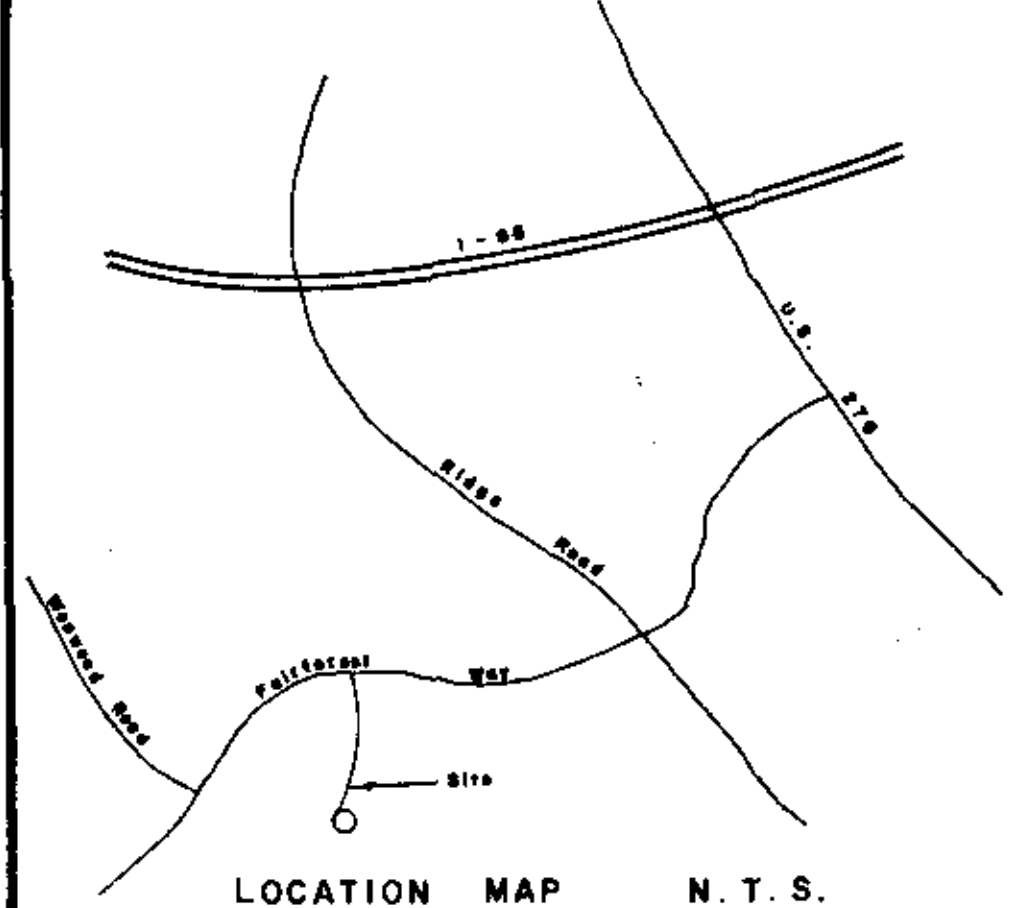



FILED
 OFF. N.V. CO. S.C.
 Feb 3 11 18 AM '83
 DONNIE S. TANKERSLEY
 R.M.C.



SOCOL CO., INC.
 Reference: Plat of Property of United Parcel Service, By Piedmont Surveyors, Inc.



FINAL PLAT

CERTIFICATE OF OWNERSHIP AND DEDICATION

"The undersigned hereby acknowledge that I am (we are) the owner(s) of the property shown and described hereon and that I (we) hereby adopt this plan of subdivision with my (our) assent and that I (we) establish the minimum building restriction lines, and hereby dedicate to public use as roads, streets, and easements, forever all areas so shown or indicated on said plat.

2/3/83 Signed James Forbes

_____/_____/_____/ Signed _____

_____/_____/_____/ Signed _____

_____/_____/_____/ Signed _____

CERTIFICATE OF ACCURACY

"I, Jeffery M. Plumbler, certify that this plat was (drawn by me) (drawn under my supervision) (an actual survey made under my supervision) from an actual survey made by me) (said description recorded in Book _____ Page _____ Book _____ Page _____, etc.) (other); that the error of closure as calculated by latitudes and departures is _____; that the boundaries not surveyed are shown as broken lines plotted from information found in Book _____ Page _____; that this plat was prepared in accordance with the Greenville County Subdivision Regulations as adopted.

JUNE 5, 1981 DATE Jeffery M. Plumbler LICENSED ENGINEER OR REGISTERED SURVEYOR

S. C. Registration No. _____ 7801

CERTIFICATE OF APPROVAL FOR RECORDING

"I hereby certify that the subdivision plat shown hereon has been found to comply with the Subdivision Regulations for Greenville County, with the exception of such variances, if any, as are noted in the minutes of the Greenville County Planning Commission of Greenville County, South Carolina, and that it has been approved for recording in the office of the County Register of Mens Conveyance."

2/3/83 DATE James Forbes DIRECTOR OF PLANNING GREENVILLE COUNTY PLANNING COMMISSION

FILE NUMBER
 81-137

UNITED WAY

SOCOL CO., INC. WILLIAMS and PLUMBLEE
 OWNER SURVEYOR

NO. OF ACRES: 1.0 MILES 0.2
 NO. OF LOTS: 0 DATE: JUNE 5, 1981
 REVISED JUNE 17, 1982



19214
 19.F-41 Plat Filed This 3 day of Feb 1983
 And Recorded in Vol. 9.F Page 41 at 11:18 A.M.
 FEB 3 1983
 ROSE ASSOCIATES