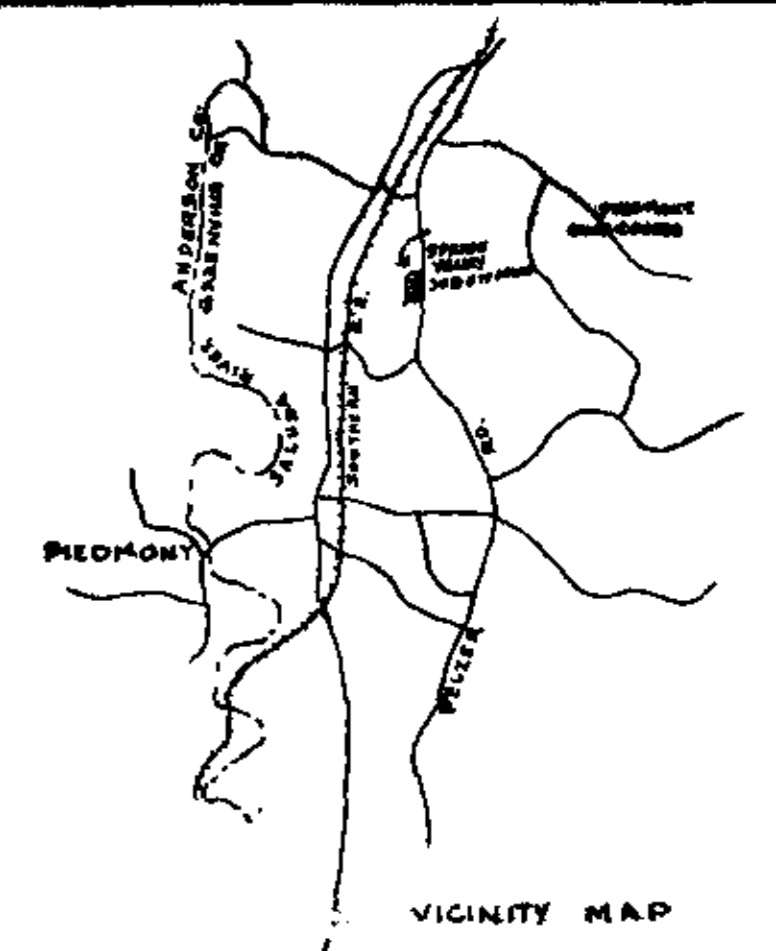
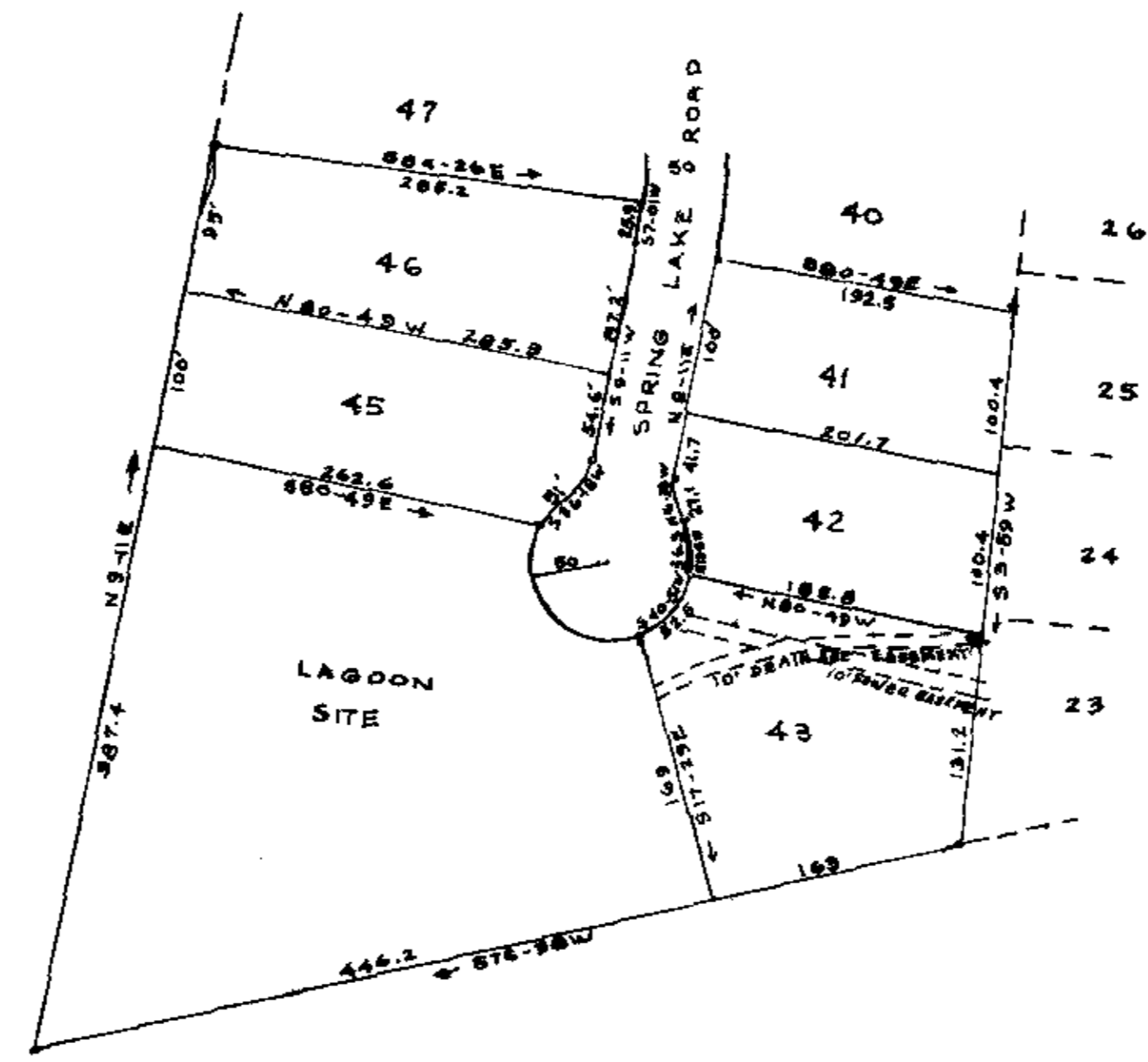


FILED  
GREENVILLE  
MAY 6 5 04 AM '83  
JON...

RECORDED



VICINITY MAP



**CERTIFICATE OF OWNERSHIP AND DEDICATION**


"The undersigned hereby acknowledge that I am (we are) the owner(s) of the property shown and described hereon and that I (we) hereby adopt this plan of subdivision with my (our) free consent and that I (we) establish the minimum building restriction... and hereby dedicate to public use... roads, streets, and easements, forever all areas... located on said plat.

5-5-83 Signed W. R. Jordal  
 \_\_\_\_\_ Signed \_\_\_\_\_  
 \_\_\_\_\_ Signed \_\_\_\_\_  
 \_\_\_\_\_ Signed \_\_\_\_\_

**CERTIFICATE OF ACCURACY**

"I, \_\_\_\_\_, certify that this plat was (drawn by me) (drawn under my supervision) (an actual survey made under my supervision) from an actual survey made by me (detailed description recorded in Book \_\_\_\_\_, Page \_\_\_\_\_, et al.) (owner); that the error of closure as calculated by 1/4th inch and departures is \_\_\_\_\_; that the boundaries and departures are shown as broken lines plotted from information found in Book \_\_\_\_\_, Page \_\_\_\_\_; that this plat was prepared in accordance with the Greenville County Subdivision Regulations as adopted.

9-26-67 Date C. O. Riddle  
 Licensed Engineer or Registered Surveyor  
 S. C. Registration No. 1787



**CERTIFICATE OF APPROVAL FOR RECORDING**

"I hereby certify that the subdivision plat shown hereon has been found to comply with the Subdivision Regulations for Greenville County, with the exception of such variances, if any, as are noted in the minutes of the Greenville County Planning Commission of Greenville County, South Carolina, and that it has been approved for recording in the office of the County Register of Mense Convergence."

5-5-1983 F. J. Fisher  
 Chairman, Secretary, or Director of  
 Planning,  
 Greenville County Planning Commission

9-F-75 ✓

**FILE NUMBER 69-126**

REVISION OF LOTS 41-46  
 SPRING VALLEY SUBDIVISION

W. R. JORDAL C. O. RIDDLE  
 OWNER SURVEYOR

NO. OF ACRES 5.79 MILES OF NEW ROADS 0

NO. OF LOTS 5 DATE 9/11/69

ERROR OF CLOSURE 1/3900



**REVISED**  
5-5-83  
 DATE

Plot Filed This 6th day of May 1983  
 And Recorded in Vol. 9F Page 75 at 8:34 AM  
Donna...  
 Register of Deeds, Greenville County, S. C.

REF: ORIGINAL PLAT OF  
 SPRING VALLEY SUB  
 RECORDED GREENVILLE  
 CO. R.M.C. OFFICE  
 PLAT BOOK XX PAGE 157

RECORDING FEE  
 PAID \$ 5.00

69-126