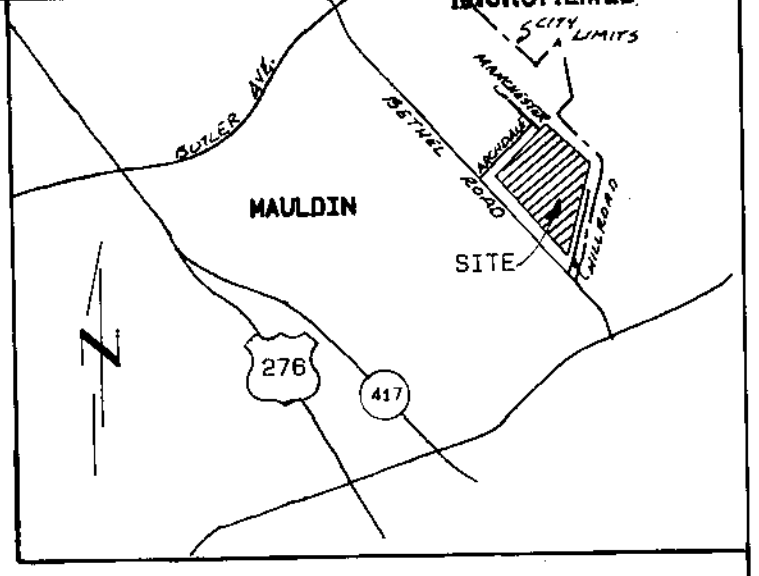
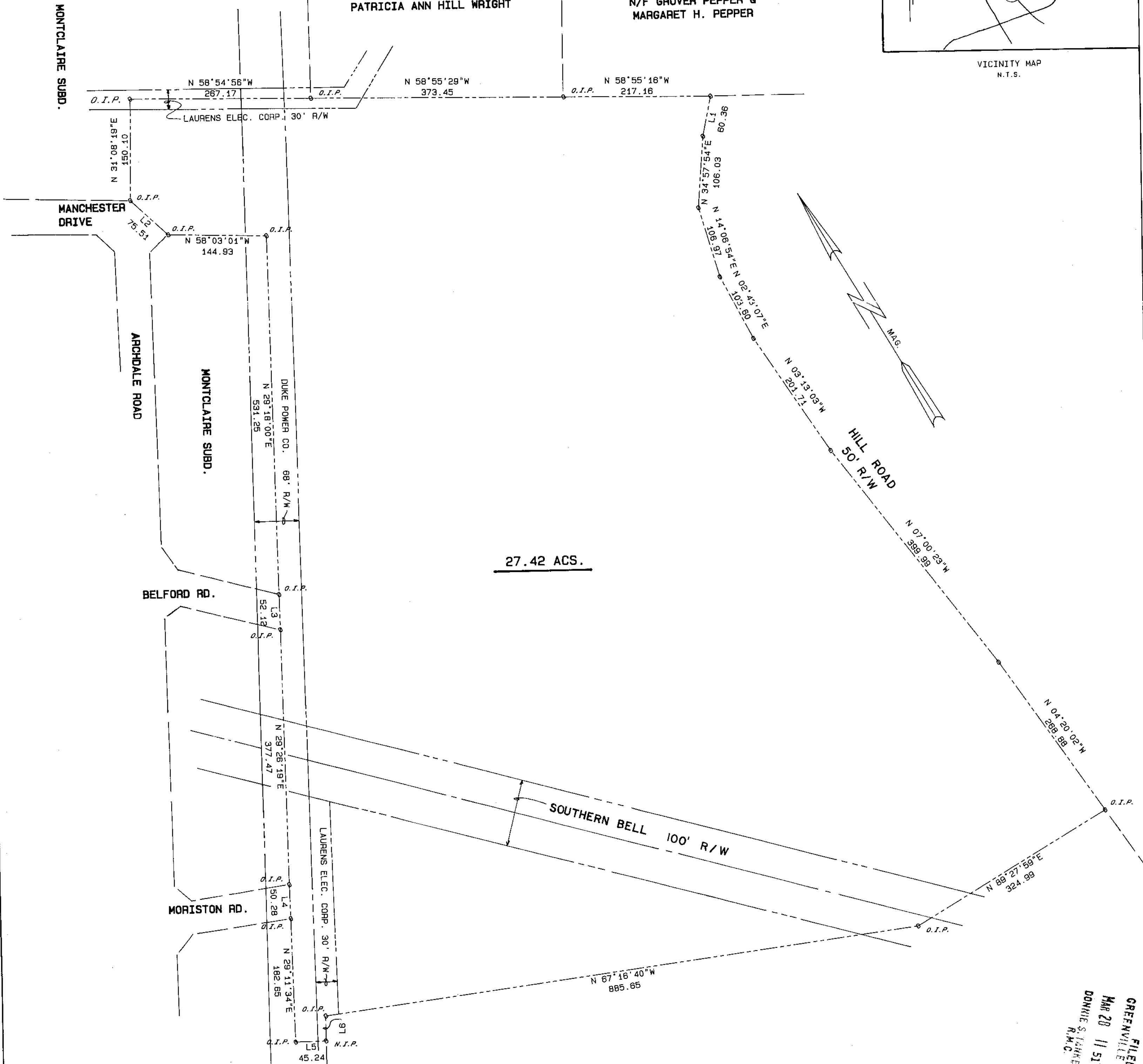


MICROFILMED



N/F RICHARD HILL & PATRICIA ANN HILL WRIGHT

N/F GROVER PEPPER & MARGARET H. PEPPER



27.42 ACS.

GREENVILLE COUNTY SOUTH CAROLINA

DATE: 3/15/83 SCALE: 1"=100'

24452

FILED GREENVILLE CO. S.C. MAR 20 11 51 AM '83 DONNIE S. LAURENSLEY R.M.C.

9-5-87
MAR 23 1983

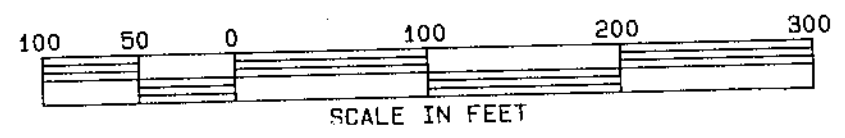
LINE	BEARING	DISTANCE
1	N 42° 10' 05" E	60.36
2	N 16° 34' 59" W	75.51
3	N 29° 18' 06" E	52.12
4	N 28° 44' 20" E	50.28
5	N 60° 44' 43" W	45.24
6	N 30° 48' 00" E	36.75

PLAT MADE AT THE REQUEST OF WESTMINSTER COMPANY GREENVILLE, SC

I certify that this plat was made under my supervision and to the best of my knowledge is correct and the ratio of precision of the field survey is 1/10,000 min. as shown hereon and the area is by the D.M.D. method.

HEANER ENGINEERING CO., INC. BY Mitchell S. Baker REGISTERED LAND SURVEYOR SC REG. NO. 6571 3/15/83

prepared by heaner engr. co., inc. greenwood, s.c.



2 MR26 83 048