

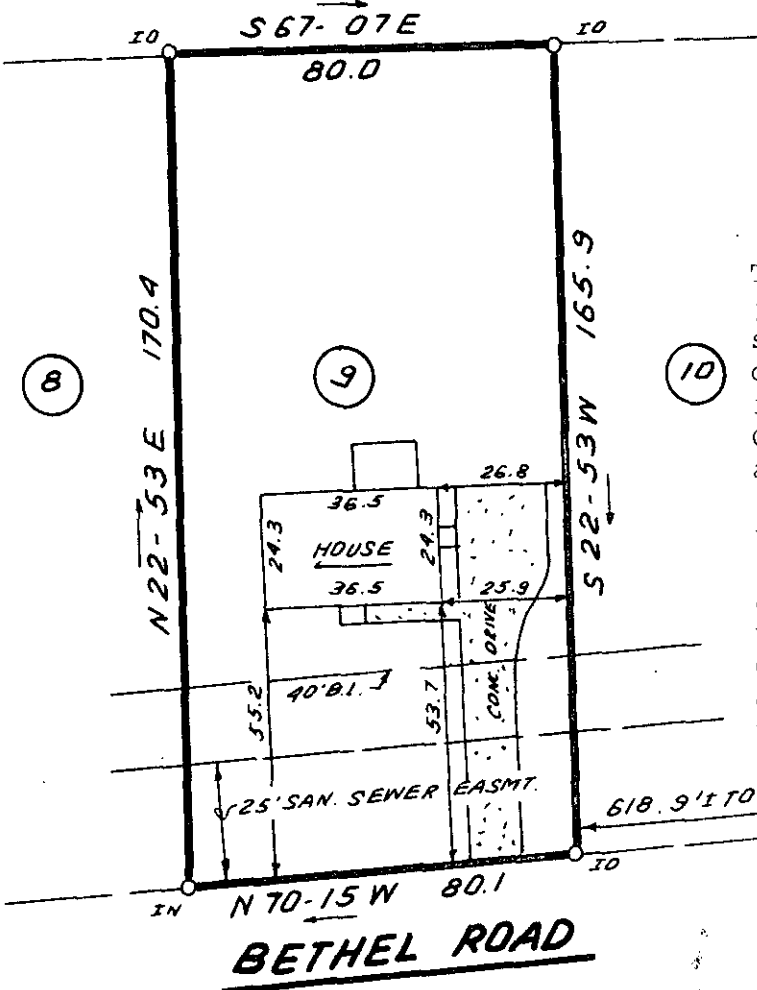

MICROFILMED

MONTCLAIRE SUBDIVISION

FILED  
GREENVILLE CO. S. C.

MAR 9 11 01 AM '83

DONNIE S. TANKERSLEY  
R.M.C.



This is to certify that on March 2, 1983, I surveyed the property shown on this plat, known as Lot 9 on the plat of Forest Trail, recorded in the RMC Office of Greenville County in Plat Book 7X on page 59, and that the property lines, walls and buildings are as shown hereon; that the building located on said lot does not encroach or project on adjacent streets or property, and that no adjacent walls or buildings encroach or project on said premises, and that no utility lines cross this property except as shown hereon. This property is not located in a designated flood hazard area.

5' drainage and utility easement each side of all side and rear lot lines.

*James R. Freeland*  
James R. Freeland PLS and PE 4781


MAR 9 1983

22576

9-0-8



300 8 25021801



**STATE OF SOUTH CAROLINA  
GREENVILLE COUNTY**

FOREST TRAIL  
LOT 9  
PROPERTY OF  
JAMES ALAN BOGGS  
CINDY V. BOGGS

FREELAND & ASSOCIATES  
Engineers • Land Surveyors

GREENVILLE, S.C.

SURVEY	J.C.
DRAWN	B.R.
CHECK	MC
SCALE	1" = 40'
DATE	MARCH 2, 83
DWG. NO.	8528

(8/26)