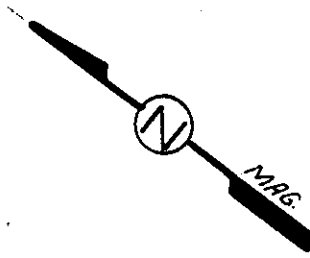


FILED
GREENVILLE CO. S. C.

JUN 27 9 49 AM '83
125.2

DONALD S. TANKERSLEY
R.M.C.



This is to certify that on June 16, 1983, I surveyed the property shown on this plat, known as Lot 7 on the plat of Lake Forest (Sec. 4), recorded in the RMC Office of Greenville County in Plat Book JJ on page 115 and that the property lines, walls and buildings are as shown hereon; that

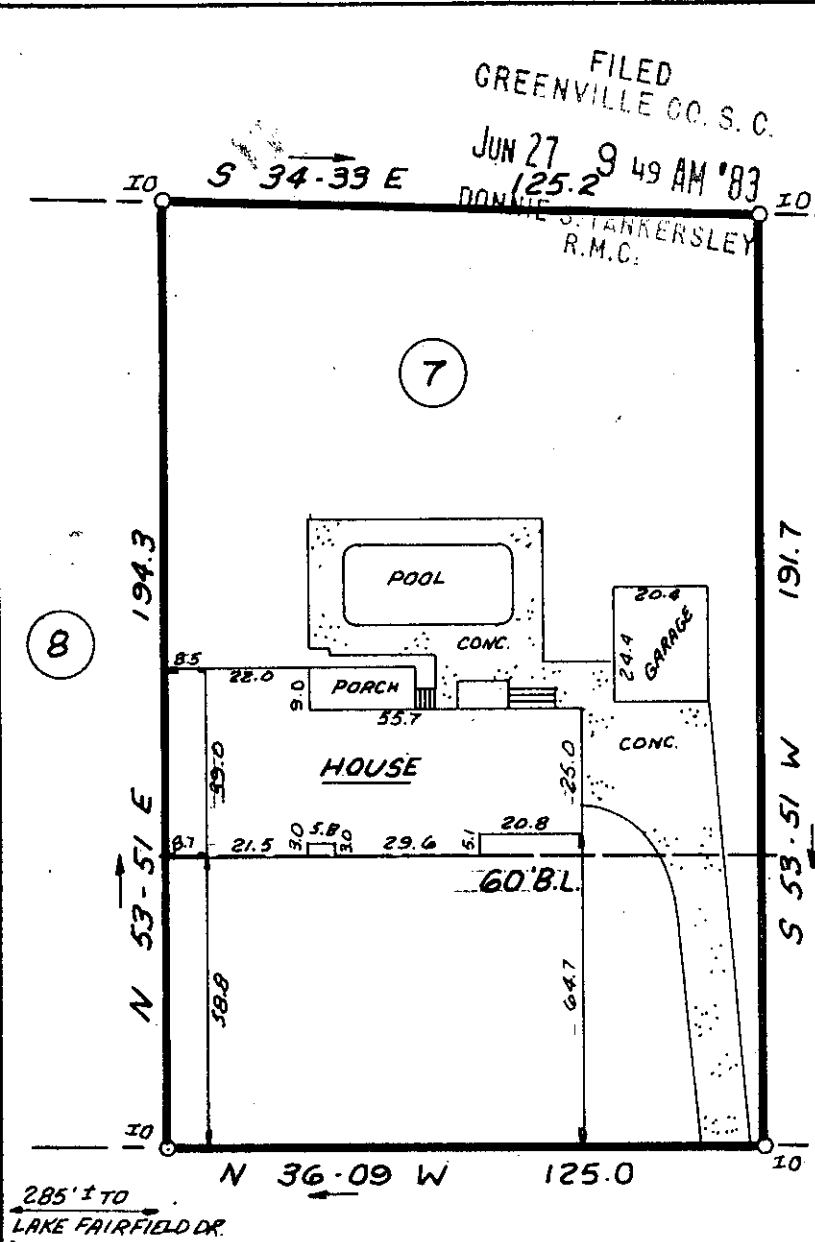
the building located on said lot does not encroach or project on adjacent streets or property and that no adjacent walls or buildings encroach or project on said premises, and that no utility lines cross this property except as shown hereon. This property is not located in a designated flood-hazard area.

James R. Freeland
RLS & PE 4781




9-2-68

35369 JUN 27 1983



SHANNON DRIVE

285' ± TO
LAKE FAIRFIELD DR.



STATE OF SOUTH CAROLINA
GREENVILLE COUNTY

LAKE FOREST
SEC. 4 ; LOT 7
PROPERTY OF
HUBERT W. LACQUEMENT

FREELAND & ASSOCIATES
Engineers • Land Surveyors
GREENVILLE, S.C.
SURVEY LT.
DRAWN K.E.G.
CHECK M.C.
SCALE 1" = 40'
DATE 6-16-83
DWG. NO. 9165