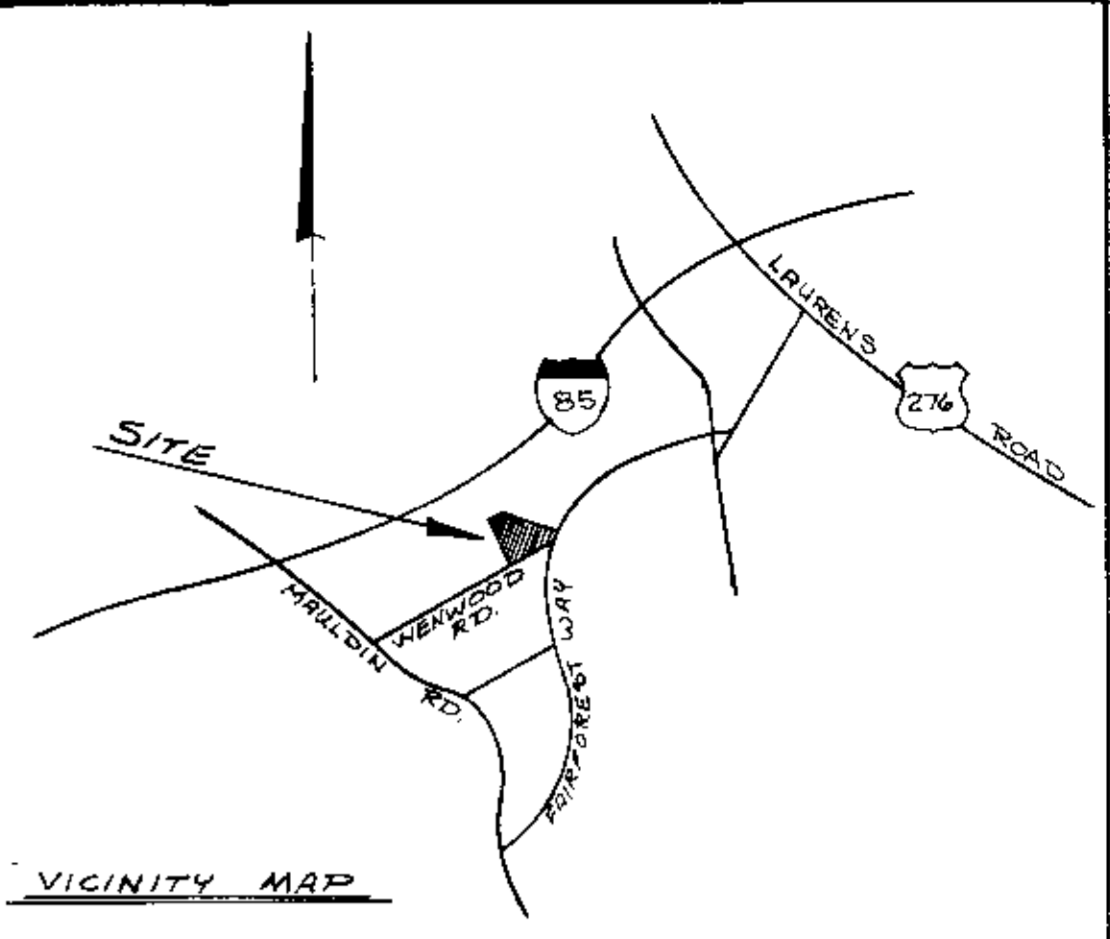
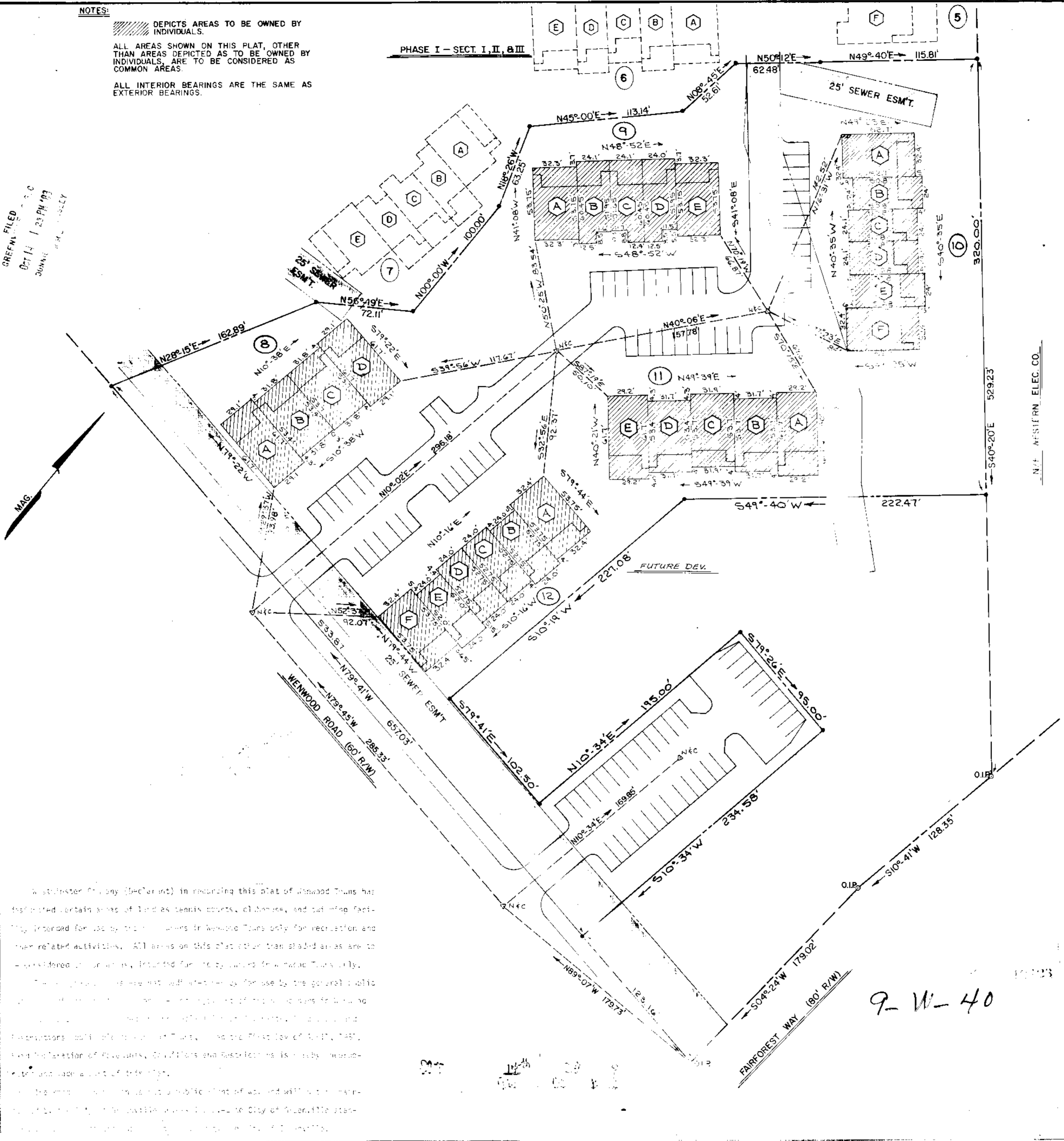


NOTES:

DEPICTS AREAS TO BE OWNED BY INDIVIDUALS.
 ALL AREAS SHOWN ON THIS PLAT, OTHER THAN AREAS DEPICTED AS TO BE OWNED BY INDIVIDUALS, ARE TO BE CONSIDERED AS COMMON AREAS.
 ALL INTERIOR BEARINGS ARE THE SAME AS EXTERIOR BEARINGS.

FILED
 Oct 13 1983
 3:00 PM
 SHERIFF'S OFFICE



FINAL PLAT

CERTIFICATE OF OWNERSHIP AND DEDICATION

"The undersigned hereby acknowledge that I am (we are) the owner(s) of the property shown and described hereon and that I (we) hereby adopt this plan of subdivision with my (our) free consent and that I (we) establish the minimum boundary description for public use as roads, streets, and easements, subject to all applicable laws and ordinances."

9-2-83 Signed *[Signature]*
 Signed _____
 Signed _____
 Signed _____

CERTIFICATE OF ACCURACY

"I, Mitchell L. Baker, certify that this plat was (drawn under my supervision) (an actual survey made under my supervision) from (an actual survey) (made by me) (deed description recorded in Book _____ Page _____ Book _____ Page _____ etc.) (other) that the error of closure as calculated by latitudes and departures is 1/10,000 that the boundaries not surveyed are shown by broken lines plotted from information found in Book _____ Page _____ that this plat was prepared in accordance with the Greenville County Subdivision Regulations as adopted Heaner Engineering Company, Inc."

8-17-83 DATE
 S. C. Registration No. 6571

CERTIFICATE OF APPROVAL FOR RECORDING

"I hereby certify that the subdivision plat shown hereon has been found to comply with the Subdivision Regulations for Greenville County with the exception of such variances, any, as are noted in the minutes of the Greenville County Planning Commission of Greenville County, South Carolina, and that it has been approved for recording in the Office of the County Register of Mense Conveyance."
 Oct 13, 1983 DATE *[Signature]*
 GREENVILLE COUNTY REGISTER


FILE NUMBER

83-175

WENWOOD TOWNS
 phase II
 section I, II

Westminster Company, Greenville, S. C. OWNER
 Heaner Engineering Company, Inc., Greenwood, S. C. SURVEYOR

NO. OF ACRES 4.58 MILES
 NO. OF LOTS 26 DATE 8-17-83



9-W-40