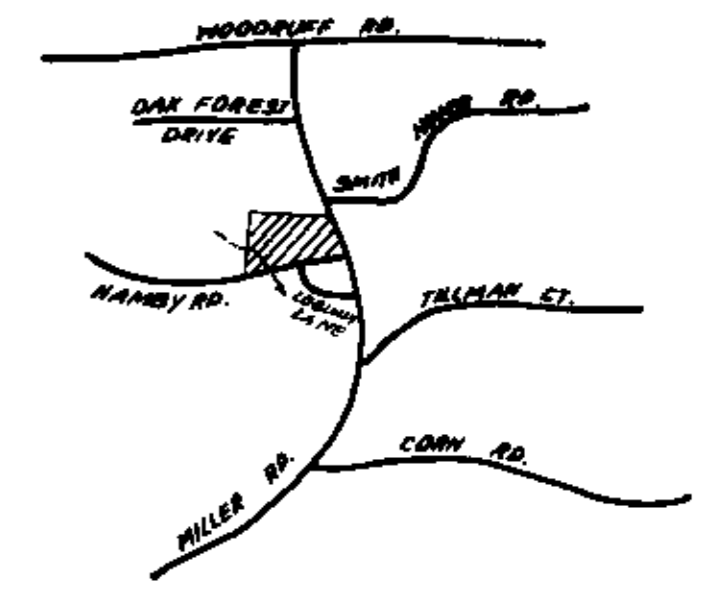
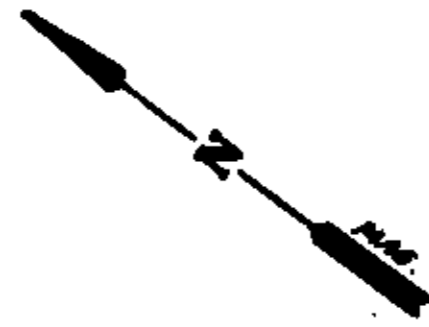


FILED
GREENVILLE S.C.
OCT 17 3 07 PM '83
DONNIE S. SANDERS
R.M.C.



LOCATION MAP

FINAL PLAT

CERTIFICATE OF OWNERSHIP AND DEDICATION

"The undersigned hereby acknowledge that I am (we are) the owner(s) of the property shown and described hereon and that I (we) hereby adopt this plan of subdivision with my (our) free consent and that I (we) establish the minimum building restriction lines, and hereby dedicate to public use as roads, streets, and easements, forever all areas so shown or indicated on said plat.

7-8-83 Signed Ben E. Sanders
 _____ Signed _____
 _____ Signed _____
 _____ Signed _____

CERTIFICATE OF ACCURACY

"I, JAMES R. FREELAND, certify that this plat was (drawn by me) (drawn under my supervision) (an actual survey made under my supervision) from (an actual survey made by me) (dead description recorded in Book _____ Page _____ Book _____ Page _____, etc.) (other); that the error of closure as calculated by latitudes and departures is _____ that the boundaries not surveyed are shown as broken lines plotted from information found in Book _____ Page _____; that this plat was prepared in accordance with the Greenville County Subdivision Regulations as adopted.

7-8-83 DATE Signed James R. Freeland
 LICENSED ENGINEER OR REGISTERED SURVEYOR
 S. C. Registration No. 4781

CERTIFICATE OF APPROVAL FOR RECORDING

"I hereby certify that the subdivision plat shown hereon has been found to comply with the Subdivision Regulations for Greenville County, with the exception of such variances, if any, as are noted in the minutes of the Greenville County Planning Commission of Greenville County, South Carolina, and that it has been approved for recording in the office of the County Register of Mens Conveyance."

10-17-83 DATE Signed F. J. Tolson
 DIRECTOR OF PLANNING
 GREENVILLE COUNTY PLANNING COMMISSION

FILE NUMBER

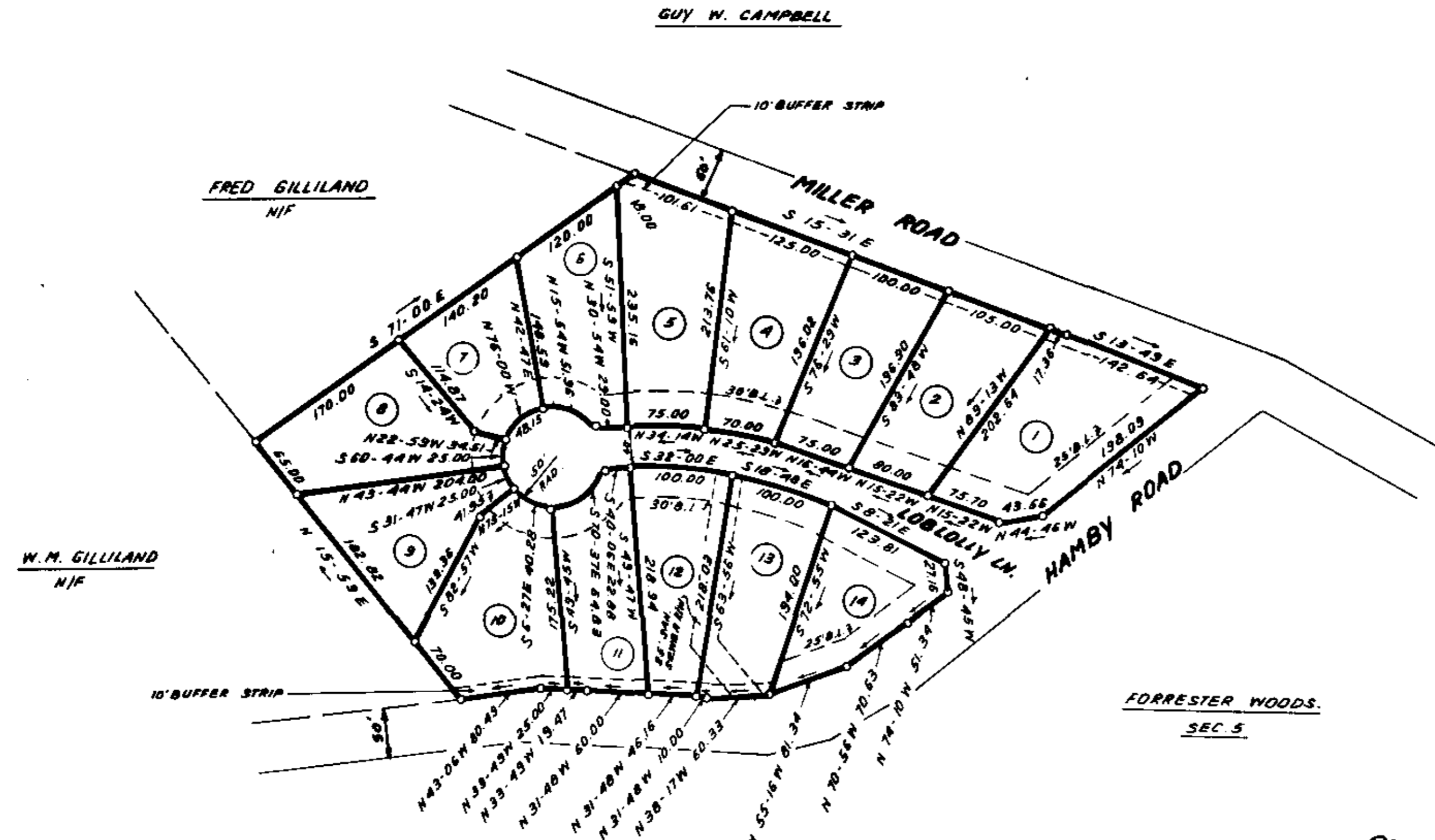

83-138

FORRESTER WOODS SECTION 6

REVIS

BEN. E. SANDERS
 P.O. BOX 458
 MAULDIN, S.C. 29662 OWNER
 FREELAND & ASSOC.
 SURVEYOR

NO. OF ACRES: 7.2 MILES OF NEW ROAD: 0.1
 ZONED R-12
 NO. OF LOTS: 14 DATE: 6-21-83



9-W-42

12571 ✓

- NOTES:
- 1) 5' DRAINAGE & UTILITY EASEMENT ALONG EACH SIDE OF ALL SIDE AND REAR LOT LINES.
 - 2) IRON PINS AT ALL CORNERS
 - 3) NO DRIVEWAYS PERMITTED ALONG BUFFER STRIP.

OCT 17 1983

REVISED
 10-17-83
 DATE

James R. Freeland
 LICENSED ENGINEER OR REGISTERED SURVEYOR

5.00

REVISED 7-2-83