

MICROFILMED

- 34 -

FILED GREENVILLE
N 509-37E → 0.11.P N 60-20E →

APR 2 11 03 AM '84

DONNIE S. TANKERSLEY
R.M.C.

- 30 -

- 29 -

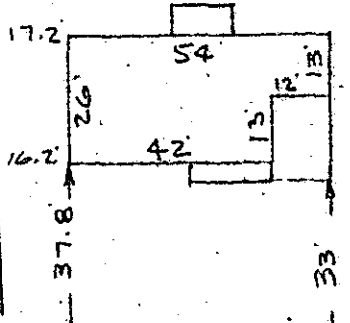
- 28 -

N 33-29 W
165.5'

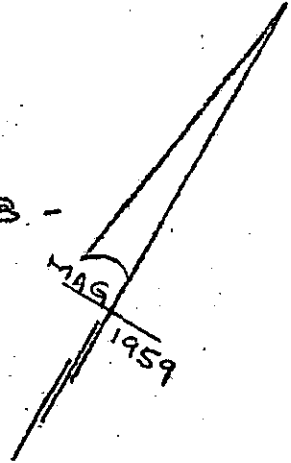
166.9'
222-22E
59-22E

0.11.P

0.11.P



GAP 18'
SONS. TRACK DRIVE



Note: Improvements on this lot are not in a flood hazard area.

WATKINS ROAD

← 559-18W


105.0'

FAIRBROOK LANE
WATER & SEWER IN ST A/W.

PROPERTY OF

TIMOTHY W. COX & JANET A. COX

NEAR GREENVILLE, S.C.
SCALE 1" = 40' 28 MARCH 1984



SECTION

2E

222

3.0001

This is to certify that on the 28th day of March, 1984, I surveyed the property shown on this plat, being known as lot 29 on plat of SECTION TWO FENWICK HEIGHTS and recorded in the REC Office Greenville County, S. C., in Plat Book "QQ" at Page 45; and that the property lines, walls and buildings are as shown herein, and that the walls and buildings located on said lot do not encroach or project on adjacent street or property, and that no adjacent walls or buildings encroach or project on said premises, and no power lines cross this property except as shown herein.

APR 2 1984

10-L-34

R. B. Bruce

R. B. Bruce, SLS #1952

30509

CAROLINA SURVEYING CO.
112 Manly St.
Greenville, S. C.

Recordable Plat

222-1-321