

J. H. PIKE

10. N 1 - 40 - 58 GREENVILLE CO. S. C. FILE 80.00

APR 20 12 11 PM '84
DONNIE S. TANKERSLEY
R.M.C.

RIDDLE ROAD

S 74 - 07 - 35 W

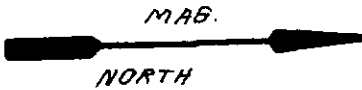
40' B.L.Z

13

S 88 - 19 - 02 E

14

197.19



223.36

44.1

HOUSE UNDER CONSTRUCTION

55.2

28.1

42.3

40.1

12.9

40' B.L.Z

59.5

NOTE:
ALL LOTS TO HAVE
10' UTILITY AND DRAINAGE
EASEMENT ALONG SIDE
AND REAR LINES.


S 24 - 02 - 32 W

87.77


HARNESS TRAIL

32912 APR 20 1984

10-0-25



THIS IS TO CERTIFY THAT THE PROPERTY SHOWN ON THIS PLAT WAS SURVEYED UNDER MY DIRECT SUPERVISION. PROPERTY LINES AND IMPROVEMENTS SHOWN ARE LOCATED CORRECTLY AND THAT NO VISIBLE ENCROACHMENTS EXIST UNLESS OTHERWISE SHOWN. THIS PROPERTY IS NOT LOCATED IN A DESIGNATED FLOOD HAZARD AREA.



STATE OF SOUTH CAROLINA
GREENVILLE COUNTY

FREELAND & ASSOCIATES
Engineers • Land Surveyors
318 WEST STONE AVENUE.
GREENVILLE, S.C.
(803) 271-4924

HERITAGE LAKES SUBDIVISION

LOT 13

PROPERTY OF

SAN - DEL BUILDERS

PLAT BOOK 64-16

DEED BOOK

TAX MAP

PARTY CHIEF B.G.

DRAWN K.E.G.

DATE APRIL 9, 1984

DWG. NO. 10836

RLS: JAMES R. FREELAND
NO. 4781

SC10 -- 1 APR 20 84 362 3.0001