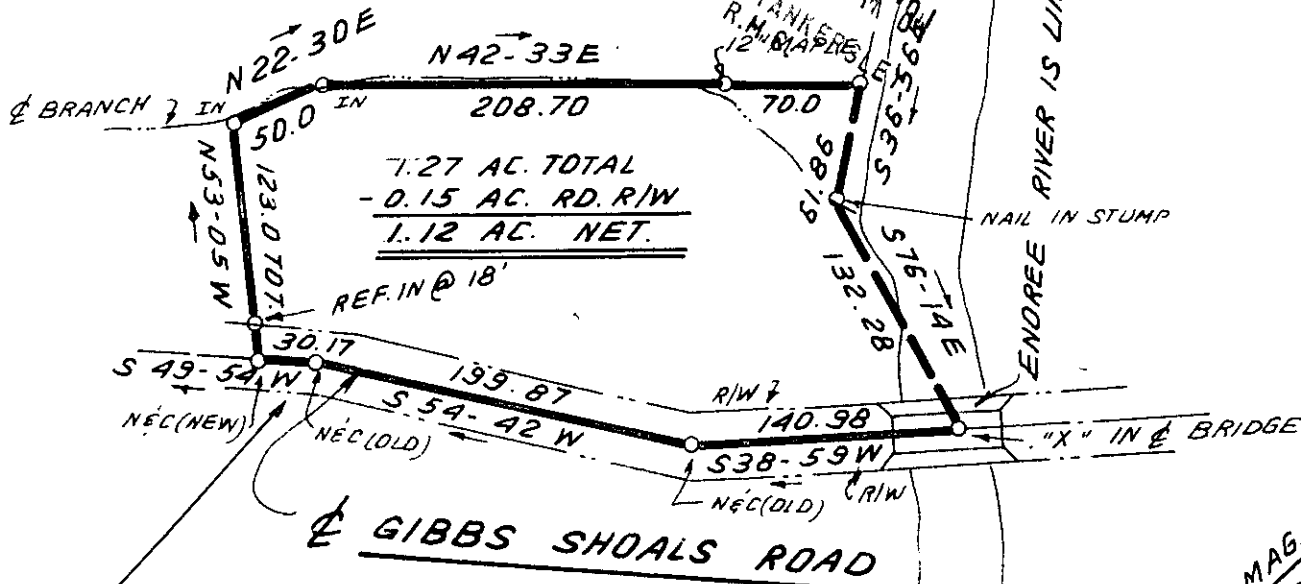


FILED
GREENVILLE CO. S. C.
MAY 7 4 26 PM '84
SONNIE S. TANKERS
R. M. BLAIR

DONALD F. WAGGONER



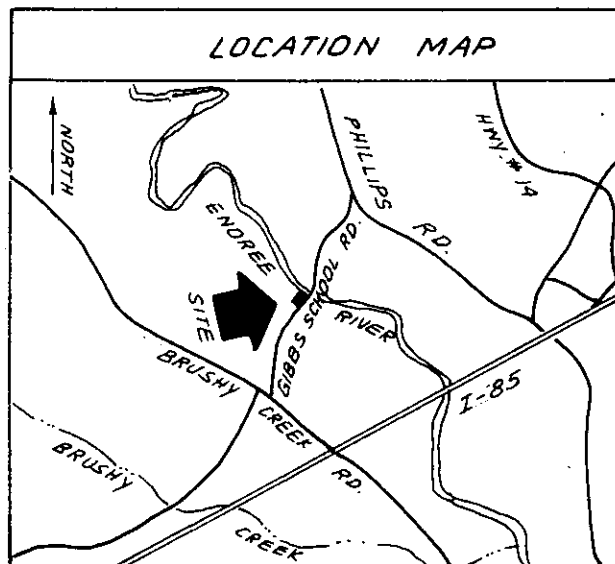
7.27 AC. TOTAL
- 0.15 AC. RD. R/W
1.12 AC. NET.

18' R/W FROM & RIGHT
OF WAY BY USE, NOT
FEE SIMPLE

I hereby certify that the ratio
of precision of the field survey
is 1/5,000 as shown hereon and
the area was determined by DMD
Method.

James R. Freeland
James R. Freeland RLS & PE 4781

10 - P - 18
MAY 7 1984
34874




STATE OF SOUTH CAROLINA
GREENVILLE COUNTY

FREELAND & ASSOCIATES
Engineers • Land Surveyors

GREENVILLE, S.C.

PROPERTY OF
DONALD F. WAGGONER

SURVEY	F.E.L.
DRAWN	B.R.
CHECK	M.C.
SCALE	1" = 100'
DATE	DEC. 8. 83
DWG. NO.	10, 183



SEAL