

498.1-1-35

498.1-1-29

FILED
GREENVILLE CO. S.C.

JUL 10 1984

JUL 10 12 51 PM '84


DONNIE S. TANNERSLEY
R.M.C.

10

N 24 - 36 W

386.41

I.N.



525.2-1-21

S 60 - 11 W
297.29

6.78 ACRES

ROBERT L. TAYLOR

PT. 498.1-1-28.5

525.2-1-21.1

10


S 24 - 20 E

993.42



JAMES A. BOLING

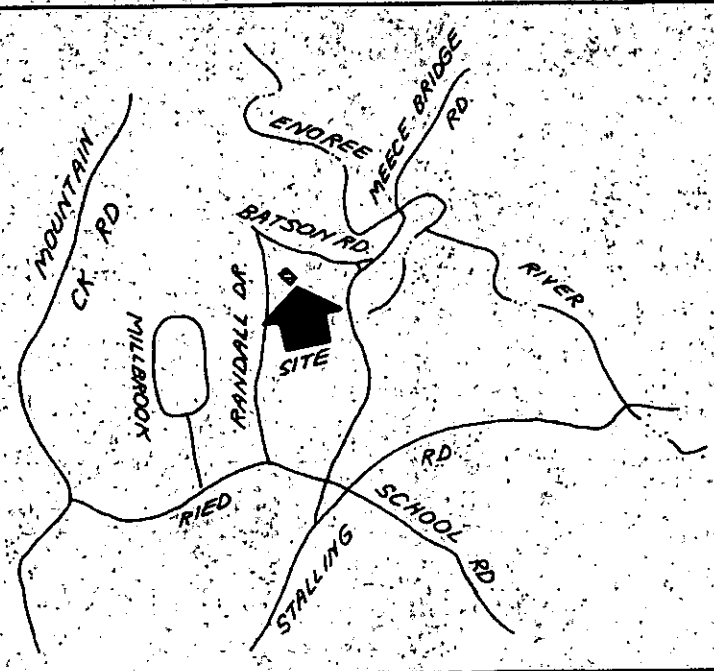
498.1-1-28



JUL 10 1984

1000

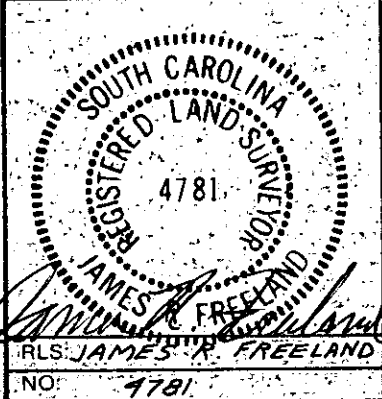
10-U-3



LOCATION MAP

I hereby certify that the ratio of precision of the field survey is 1/5,000, as shown hereon and the area was determined by DMD Method.

James R. Freeland
James R. Freeland, RLS & PE 4781



STATE OF SOUTH CAROLINA
GREENVILLE COUNTY

SURVEY FOR
JAMES A. BOLING

FREELAND & ASSOCIATES
Engineers • Land Surveyors
318 WEST STONE AVENUE
GREENVILLE, S.C.
(803) 271-4924

PLAT-BOOK
DEED BOOK
TAX MAP PART 498.1-1-28.5
PARTY CHIEF L.T.
DRAWN K.E.G.
DATE JUNE 23, 1984
DWG. NO. 11,380.8

MICROFILMED