

MICROFILMED



96

N 36-36 E

76.0

10

10

103

102

101

10 DRAINAGE EASEMENT
N 49-54 W
162.85

20' DRAINAGE EASEMENT
24' RCP
8' CREEK

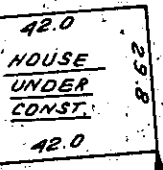
S 62-01 E
158.7

10 DRAINAGE EASEMENT

S 33-40 W
110.0


BRIARWOOD DRIVE

345'± TO PLANTATION DR.




FILED
GREENVILLE CO. S.C.
AUG 14 2 59 PM '84
DONNIE S. TARKERSLEY
R.M.C.

NOTE
5' DRAINAGE & UTILITY EASEMENT
EACH SIDE OF ALL SIDE & REAR
LOT LINES.



1891
10-W-12
AUG 14 1984

THIS IS TO CERTIFY THAT THE PROPERTY SHOWN ON THIS PLAT WAS SURVEYED UNDER MY DIRECT SUPERVISION. PROPERTY LINES AND IMPROVEMENTS SHOWN ARE LOCATED CORRECTLY AND THAT NO VISIBLE ENCROACHMENTS EXIST UNLESS OTHERWISE SHOWN. THIS PROPERTY IS NOT LOCATED IN A DESIGNATED FLOOD HAZARD AREA.



**STATE OF SOUTH CAROLINA
GREENVILLE COUNTY**

FREELAND & ASSOCIATES
Engineers • Land Surveyors
318 WEST STONE AVENUE.
GREENVILLE, S.C.
(803) 271-4924

**HOLLY TREE PLANTATION
PHASE III, SEC. II, LOT 102
PROPERTY OF
FRANKLIN ENTERPRISES, INC.**

PLAT BOOK	7C-27
DEED BOOK	
TAX MAP	
PARTY CHIEF	JEC
DRAWN	BR
DATE	8-13-84
DWG. NO.	11,623

RLS: JAMES R. FREELAND
NO: 4781

2 AUG 14 84 782

3.000