

NO MTG. ON THIS PORTION!

MICROFILMED

P 25-3-7.1

N 34-41 E 99.9

P 25-3-5.3



N 54-40 W 86.4  
N 54-19 W 53.8

P 25-3-6

0.39 ACRES

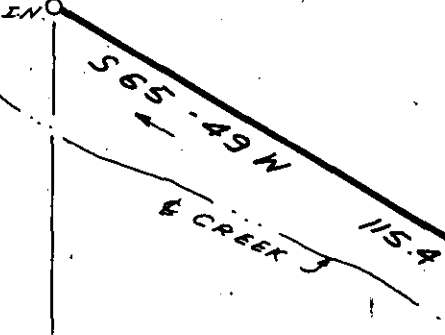
IO @ 37.7

162.1 TOT.

GREENVILLE, S.C. S.O.  
AUG 29 3 39 PM '84  
DONNIE S. LAHERSLEY  
R.L.C.

P 25-3-5.4


P 25-3-7.2



P 25-3-5.5

P 25-3-6

AUG 29 1984




I HEREBY CERTIFY THAT THE RATIO OF PRECISION OF THE FIELD SURVEY IS 1:5000 AS SHOWN HEREON AND THAT THE AREA WAS DETERMINED BY DMD METHOD.

6541

10 W-60

STATE OF SOUTH CAROLINA  
GREENVILLE COUNTY

FREELAND & ASSOCIATES  
Engineers • Land Surveyors  
318 WEST STONE AVENUE.  
GREENVILLE, S.C.  
(803) 271-4924



SURVEY FOR  
JOHN HAWKINS

|             |          |
|-------------|----------|
| PLAT BOOK   |          |
| DEED BOOK   | 1138-542 |
| TAX MAP     | P 25-3-6 |
| PARTY CHIEF | R. J.    |
| DRAWN       | J. R.    |
| DATE        | 6-18-84  |
| DWG. NO.    | 11297-1  |

RLS: JAMES R. FREELAND  
NO: 4781

SC710 -- 1 AU2984 425 3.00CI