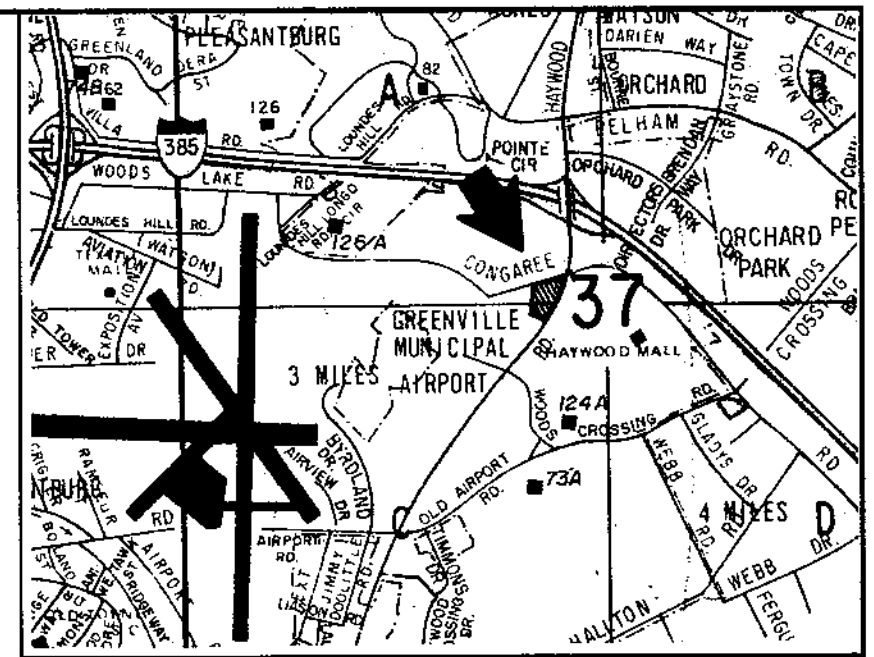
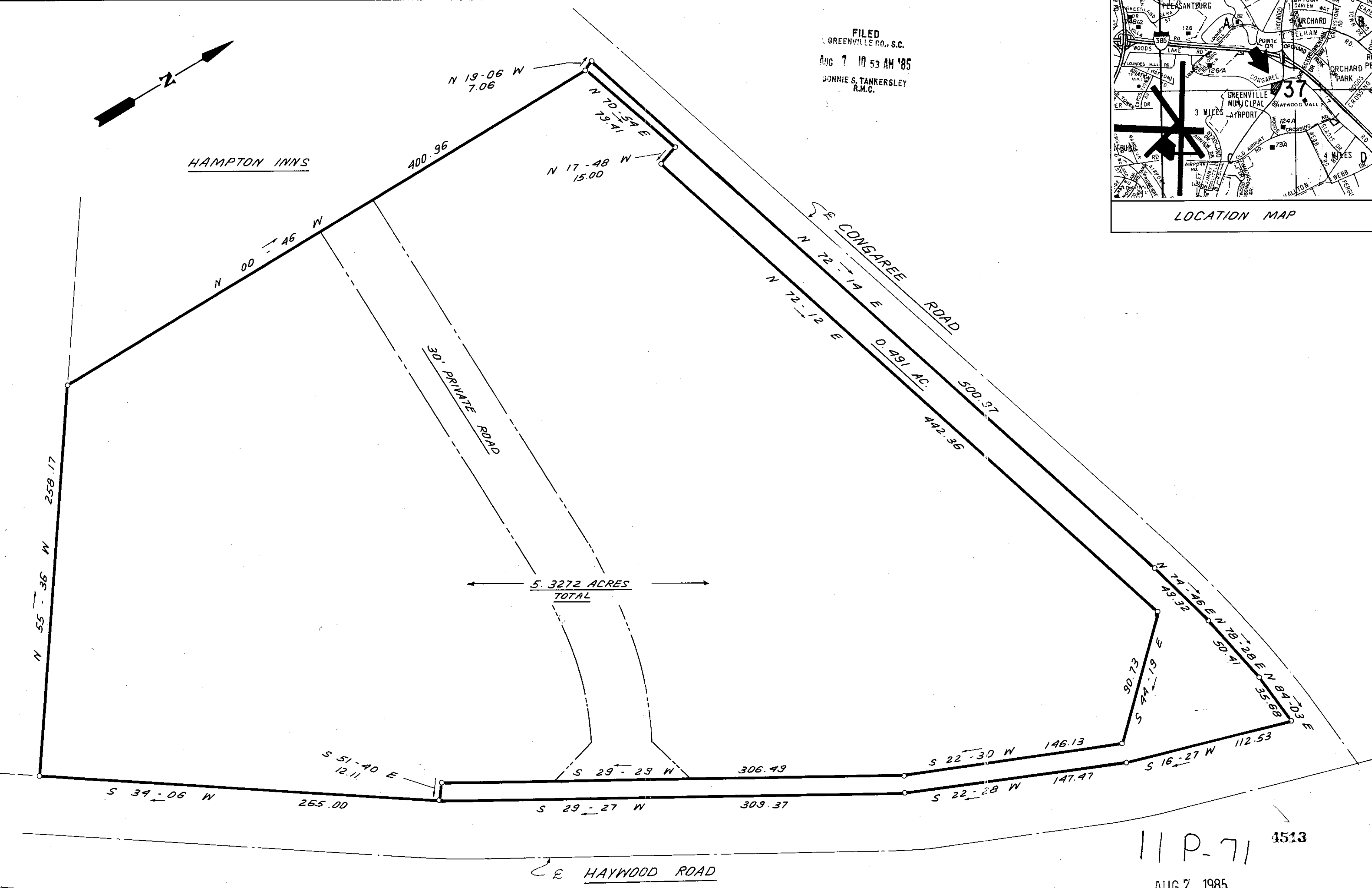


FILED
GREENVILLE CO., S.C.
AUG 7 10 53 AM '85
JOHNNIE S. TANKERSLEY
R.M.C.



LOCATION MAP

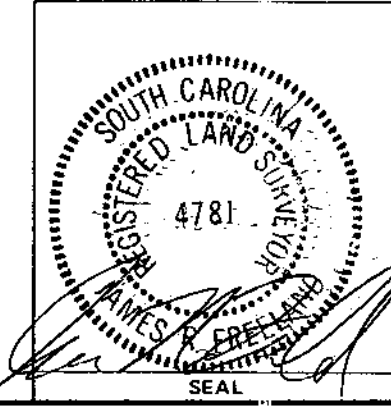

HAMPTON INNS



HAYWOOD ROAD

11 P-71 4513
AUG 7 1985

COMPILED PLAT FROM
PREVIOUS PLATS BY
FREELAND & ASSOCIATES
DATED 8-10-84;
4-3-85



STATE OF SOUTH CAROLINA
GREENVILLE COUNTY

PROPERTY OF
BOB ROGERS

FREELAND & ASSOCIATES Engineers & Land Surveyors	
GREENVILLE, S.C.	
SURVEY	
DRAWN	K.E.G.
CHECK	
SCALE	1" = 40'
DATE	8-6-85
DWG. NO.	12632-3