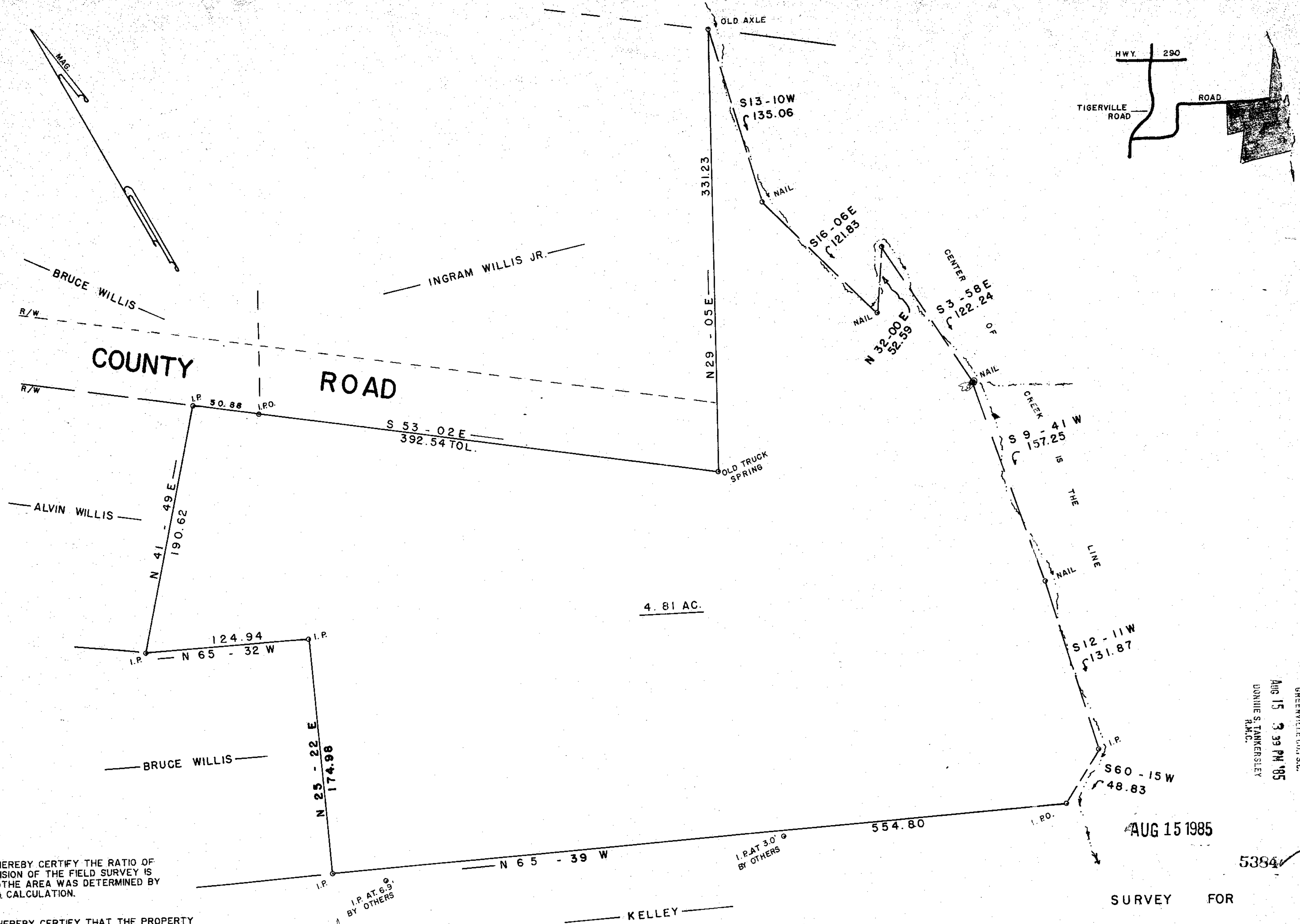
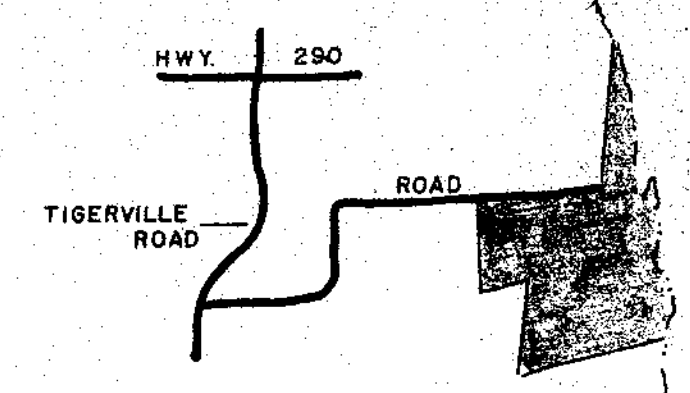


MICROFILMED



4.81 AC.



FILED
 GREENVILLE CO., S.C.
 AUG 15 3 39 PM '85
 DONNIE S. TANKERSLEY
 R.M.C.

AUG 15 1985

5384

SURVEY FOR

VIRGINIA E. VERNON
 GREENVILLE CO. SOUTH CAROLINA

WEBB SURVEYING & MAPPING GROUP
 P.O. BOX 4756 - 29608




SCALE 1" = 50 FT.
 DATE JUNE 1985

I HEREBY CERTIFY THE RATIO OF PRECISION OF THE FIELD SURVEY IS 1/5000 THE AREA WAS DETERMINED BY D.M.D. CALCULATION.

I HEREBY CERTIFY THAT THE PROPERTY LINES AND ANY IMPROVEMENTS ARE CORRECT AND NO VISIBLE ENCROACHMENTS EXIST UNLESS OTHERWISE SHOWN.

THIS PROPERTY IS SUBJECT TO ANY EASEMENTS OR RIGHT OF WAYS OF RECORD OR NOT OF RECORD.

THIS PRO. IS NOT WITHIN A FLOOD HAZARD AREA.



REF - PLAT BOOK ZZZ PAGE 133
 PLAT BOOK 6E PAGE 76
 DEED BOOK 1221 PAGE 863
 B.B.R. 501.5 - 1 - PT. 5

11-P-83

THE PRINT MACHINE, INC. 1/84621

MICROFILMED