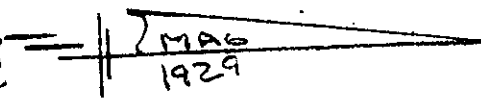
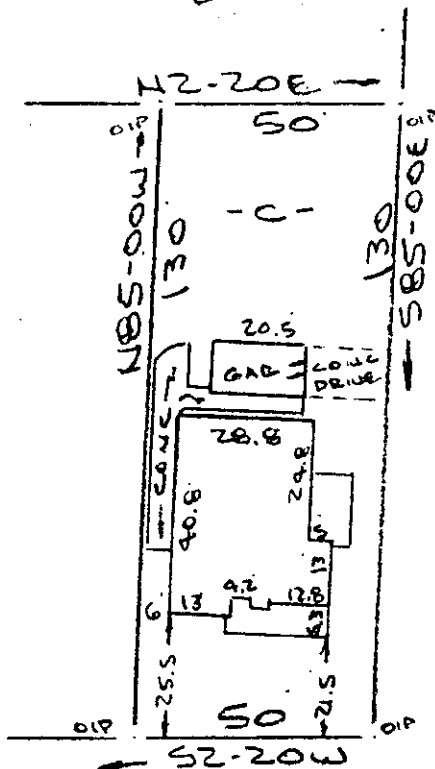


- B -

FILED
GREENVILLE CO., S.C.
SEP 30 4 21 PM '85
DONNIE S. TANKERSLEY
R.M.C.



Note: Improvements on this lot are not in a flood hazard area.

RANDALL STREET
WATER & SEWER IN ST R/W

ROBINSON STREET
WATER & SEWER IN ST R/W

PROPERTY OF
FRANKLIN D. POOLE & KIMBERLY C. POOLE
GREENVILLE, S.C.

SCALE: 1"=40' 26 SEPT 1985



11-4-89

11082

This is to certify that on the 26th day of September, 1985, I surveyed the property shown on this plat, being known as lot " C " on plat of PROPERTY OF HENRY J. MARTIN and recorded in the RMC Office Greenville County, S. C., in Plat Book " G " at Page 255; and that the property lines, walls and buildings are as shown hereon, and that the walls and buildings located on said lot do not encroach or project on adjacent street or property, and that no adjacent walls or buildings encroach or project on said premises, and no power lines cross this property except as shown hereon.


R. B. Bruce

R. B. Bruce

B. Bruce, RLS # 1952

CAROLINA SURVEYING
112 Manly
Greenville, S.

St.



Recordable Plat