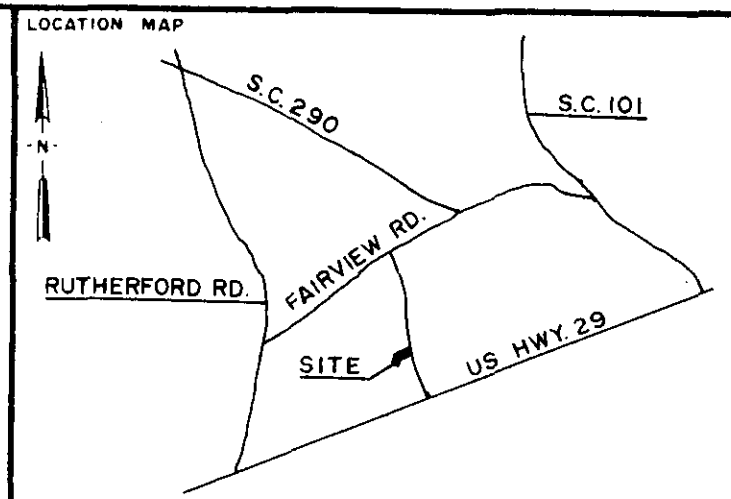
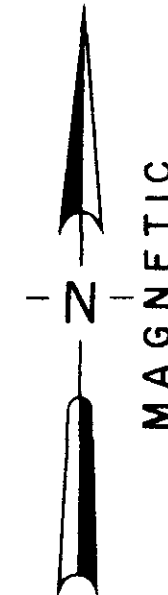


FILED
GREENVILLE CO., S.C.
Nov 26 10 56 AM '85
DONNIE S. TANKERSLEY
R.M.C.



LEGEND

○	I.P. SET	⊕	STONE
●	I.P. FOUND	⦿	R.R. SPIKE
⊙	NAIL & CAP SET	⦿	NAIL & CAP FOUND

I hereby certify that the ratio of precision of the field survey is 1/5000 as shown hereon and the area was determined by the coordinate method of area calculation.

I hereby certify that the measurements as shown on this plat are correct and that there are no encroachments or projections other than shown.

This property is subject to all easements, zoning ordinances and rights of way, of record or not of record, if any.

REFERENCES: DEED BK 1230, P. 343
DEED BK 1232, P. 446

JAMES & MARY JORDAN
T 15-1-37 & 38

PATSY GOOD

— CONTAINS —
0.58 ACRES

MCELRATH & TUCKER INC.
T-13-1-3

FRANK PAYNE
T-15-1-11.1

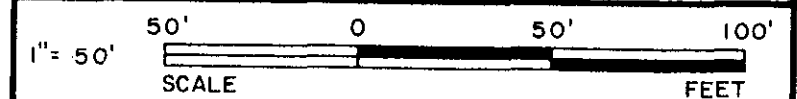
NOV 26 1985

12E-14
18006

PROPERTY OF
JAMES D. & MARY E. JORDAN


SURVEYED FOR
MARTHA J. OWENS

GREENVILLE COUNTY SOUTH CAROLINA



DRAWN	CHECK	DATE	JOB NO.	FB. NO.
J G C	W C L	OCT. 30, 1985	1843	180

LINDSEY & ASSOCIATES
HWY. 253 RT. 1, TAYLORS S.C. 29687
LAND & HYDROGRAPHIC SURVEYORS



W.C. Lindsey
SIGNATURE DATE 10-30-85

THE PRINT MACHINE, INC. N53413

MICROFILMED