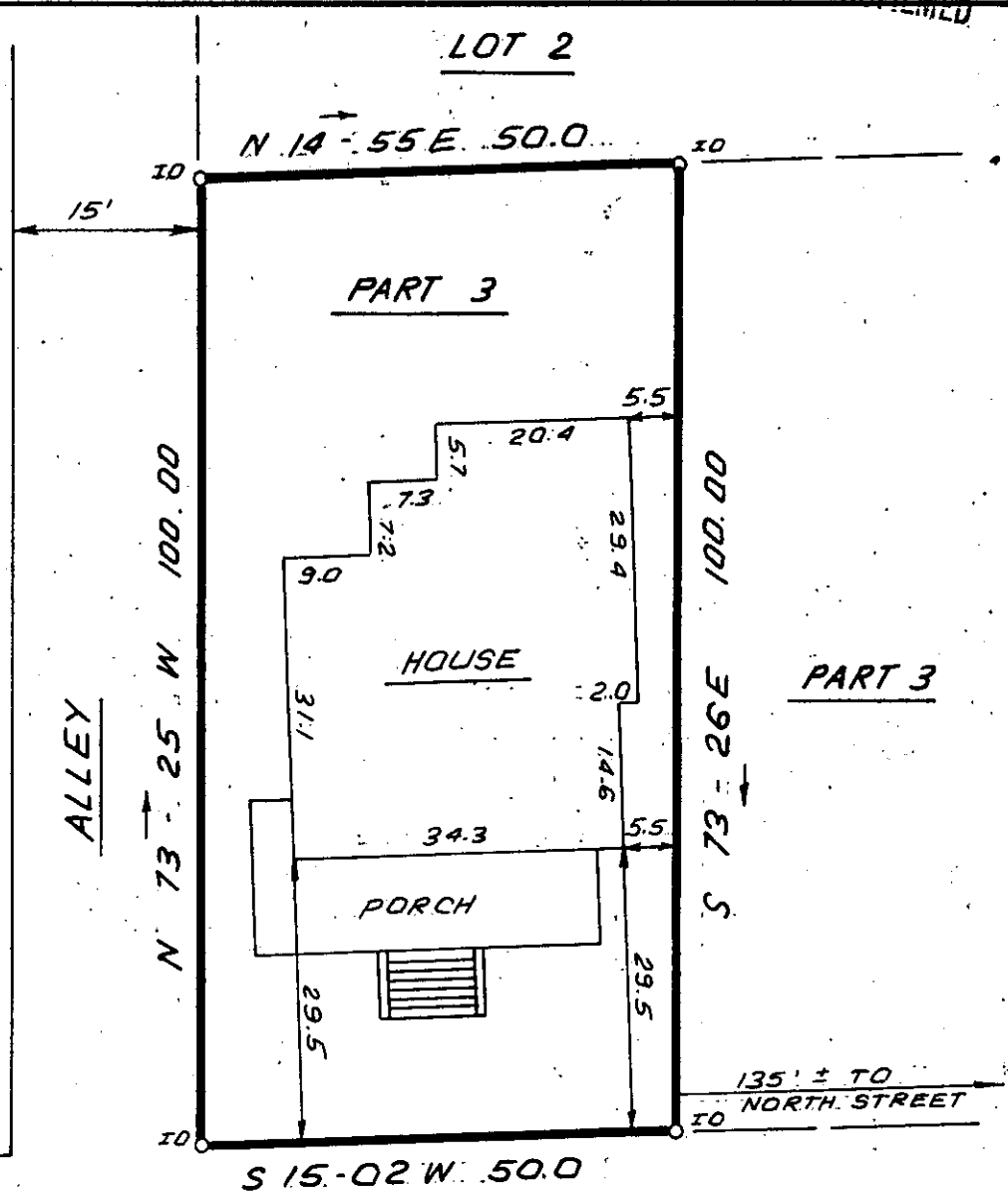





FILED
GREENVILLE CO., S.C.
DEC 4 9 30 AM '85
DONNIE S. TANKERSLEY
R.M.C.




WILLIAMS STREET (60' R/W)

DEC 4 1985

12-7-32 18927



THIS IS TO CERTIFY THAT THE PROPERTY SHOWN ON THIS PLAT WAS SURVEYED UNDER MY DIRECT SUPERVISION. PROPERTY LINES AND IMPROVEMENTS SHOWN, ARE LOCATED CORRECTLY AND THAT NO VISIBLE ENCROACHMENTS EXIST UNLESS OTHERWISE SHOWN. THIS PROPERTY IS NOT LOCATED IN A DESIGNATED FLOOD HAZARD AREA.



STATE OF SOUTH CAROLINA
GREENVILLE COUNTY

FREELAND & ASSOCIATES
Engineers • Land Surveyors
318 WEST STONE AVENUE.
GREENVILLE, S.C.
(803) 271-4924

PROPERTY OF
JACK MITCHELL

PLAT BOOK	A 90-22-93A
DEED BOOK	1144-996
TAX MAP	46-3-21
PARTY CHIEF	R.J.
DRAWN	J.R.
DATE	NOV. - 27 1985
DWG. NO.	14216

R/S: JAMES R. FREELAND
NO: 4781

0010 - 3 DE04 5 0