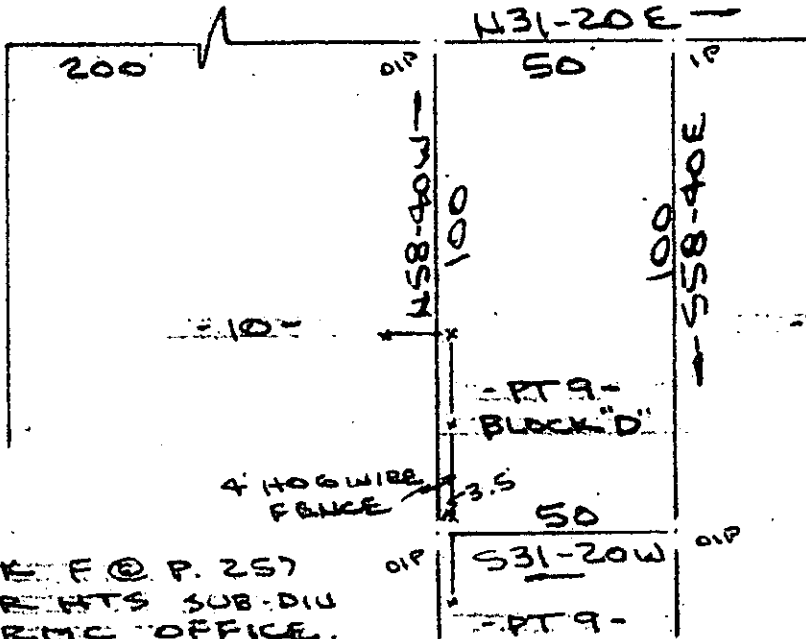


MICROFILMED

2 MAG  
1929


BROOKDALE AVENUE  
WATER & SEWER IN ST. R/W

DECATUR STREET



REF: PLAT BE F @ P. 257  
PART OF FAIR HTS SUB-DIV  
GUILF CO. R.M.C. OFFICE.

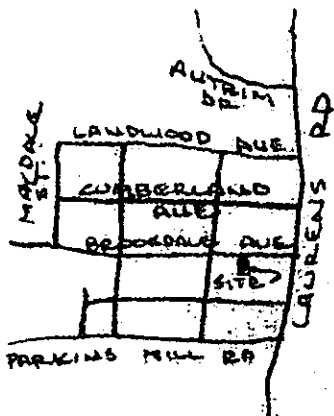
SURVEY FOR  
LARRY ESSICK  
GREENVILLE COUNTY, GREENVILLE, S.C.  
SCALE: 1"=40' 2 DEC 1985



FILED  
GREENVILLE CO., S.C.  
DEC 9 12 27 PM '85  
DANNIE S. TANKERSLEY  
R.M.C.

19368

RATIO OF PRECISION OF  
FIELD SURVEY: 1/10,000.




✓ 12.F.50

*R. B. Bruce*

R. B. BRUCE, RLS #1952

LOCATION MAP  
NO SCALE

CAROLINA SURVEYING & RECORDABLE PLAT  
112 MAINLY ST.  
GREENVILLE, S.C.



2 DEC 9 95 826

3.0001