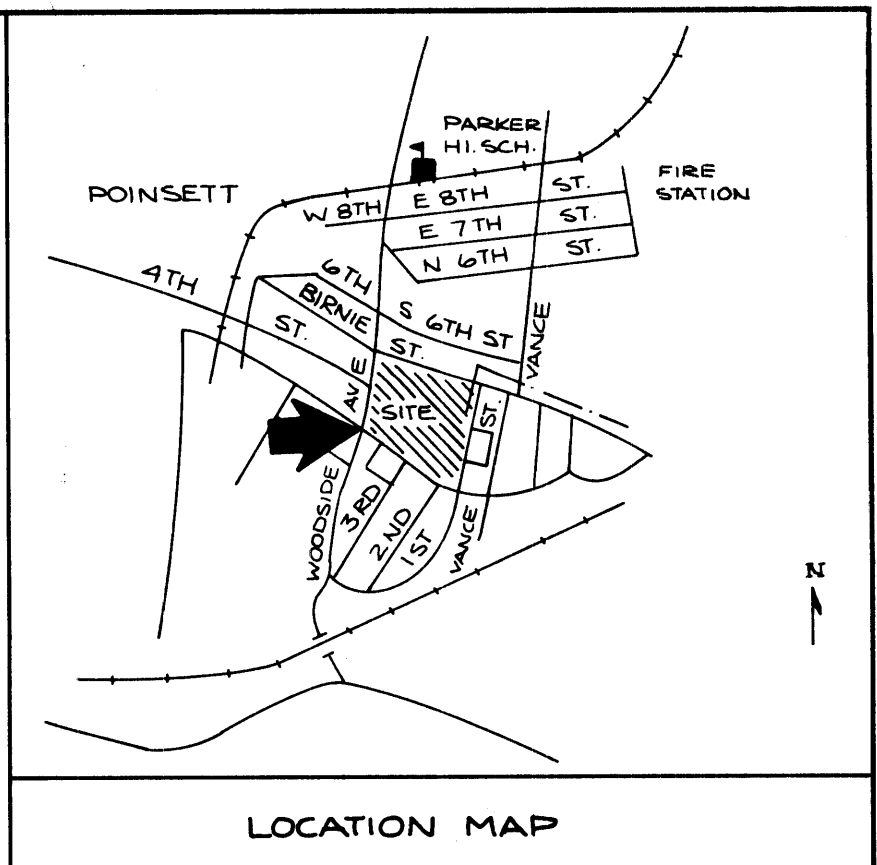
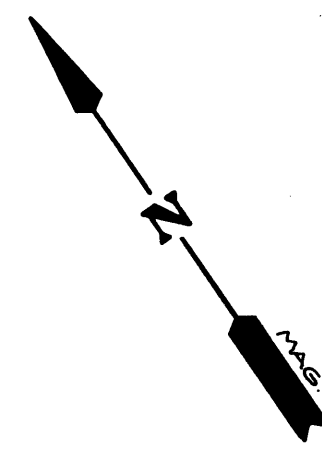


FILED
 GREENVILLE CO. S.C.
 APR 2 11 41 AM '86
 JONNIE S. TANKERSLEY
 R.M.C.



NOTE: SANITARY SEWER LINES
 FROM RECORDED PLATS.
 NO FIELD VERIFICATION MADE.

REFERENCE PLAT

This is not a subdivision. This plat is for reference purposes only and is not to be used to create new lots or roads.


32337 ✓

12-P-2

APR 2 1986

I hereby certify that the ratio of precision of the field survey is 1/5,000 as shown hereon and the area was determined by DMD Method.

James R. Freeland
 James R. Freeland RLS & PE 4781



STATE OF SOUTH CAROLINA GREENVILLE COUNTY		FREELAND & ASSOCIATES Engineers • Land Surveyors GREENVILLE, S.C.
SURVEY FOR STONE MANUFACTURING COMPANY		SURVEY RAL DRAWN DED CHECK MLC SCALE 1" = 100' DATE 8/26/85 DWG. NO. 13645

