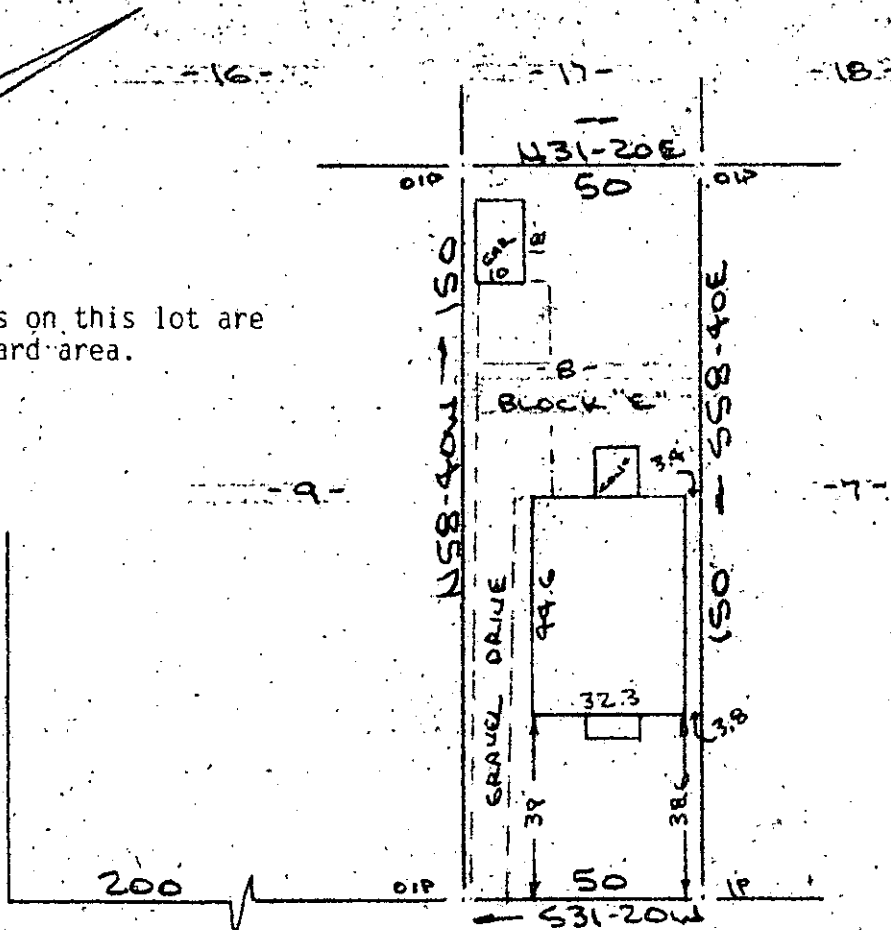


MAG
1929


Note: Improvements on this lot are not in a flood hazard area.

FILED
GREENVILLE CO. S.C.
MAY 27 11 12 AM '86
DONNIE S. JANKERS
REGISTERED SURVEYOR



BLECKLEY AVENUE
WATER & SEWER IN ST. R/W

PROPERTY OF
MICHAEL J. JEFFCOAT
CITY OF GREENVILLE, S.C.
SCALE: 1"=40' 22 MAY 1986




This is to certify that on the 22nd day of May, 1986, I surveyed the property shown on this plat, being known as lot 8, Block E on plat of FAIR HEIGHTS and recorded in the RMC Office Greenville County, S.C., in Plat Book " F " at Page 257; and that the property lines, walls and buildings are as shown hereon, and that the walls and buildings located on said lot do not encroach or project on adjacent street or property, and that no adjacent walls or buildings encroach or project on said premises, no power lines cross this property and no visible encroachments except as shown hereon.

✓ 12-T-19
MAY 27 1986

39212

R. B. Bruce
R. B. Bruce, RLS #1952



CAROLINA SURVEYING COMPANY
112 Manly St.
Greenville, S.C.

Recordable Plat