

10. S 45 - 16 W 125.1

25' SANT. SEWER. EASEMENT



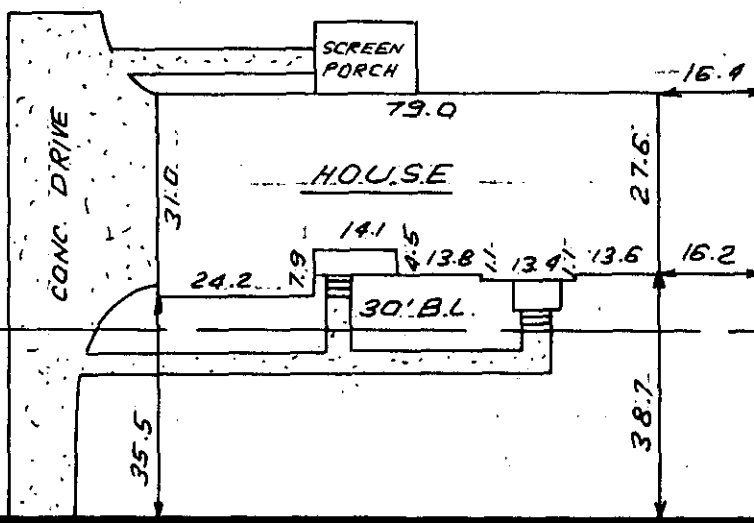
FILED
GREENVILLE CO. S.C.
JUN 18 11 31 AM '86
DONNIE S. TANKERSLEY
R.M.C.

S 46 - 57 E 169.6

N 46 - 53 W 164.5

118

117

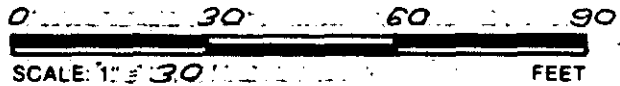


628' ± TO
SILVER CREEK RD.
10

N 42 - 58 E 124.8

SUN MEADOW ROAD


12-W-3



NOTE: 5' DRAINAGE & UTILITY EASEMENT
ALONG EACH SIDE OF ALL SIDE & REAR
LOT LINES

JUN 18 1986

THIS IS TO CERTIFY THAT THE PROPERTY SHOWN ON THIS PLAT WAS SURVEYED UNDER MY DIRECT SUPERVISION. PROPERTY LINES AND IMPROVEMENTS SHOWN ARE LOCATED CORRECTLY AND THAT NO VISIBLE ENCROACHMENTS EXIST UNLESS OTHERWISE SHOWN. THIS PROPERTY IS NOT LOCATED IN A DESIGNATED FLOOD HAZARD AREA.



PLS. JAMES R. FREELAND
NO: 4781

STATE OF SOUTH CAROLINA
GREENVILLE COUNTY

SUGAR CREEK
LOT 118
PROPERTY OF
FORD H. BORDERS
JOYCE B. BORDERS

FREELAND-CLINKSCALES
& ASSOCIATES, INC.
Engineers • Land Surveyors
323 WEST STONE AVENUE
GREENVILLE, S.C.
(803) 271-4824

PLAT BOOK	54-2
DEED BOOK	1079-669
TAX MAP	534.3-1-305
PARTY CHIEF	J.P.S.
DRAWN	J.R.
DATE	JUNE 13 86
DWG. NO.	15499