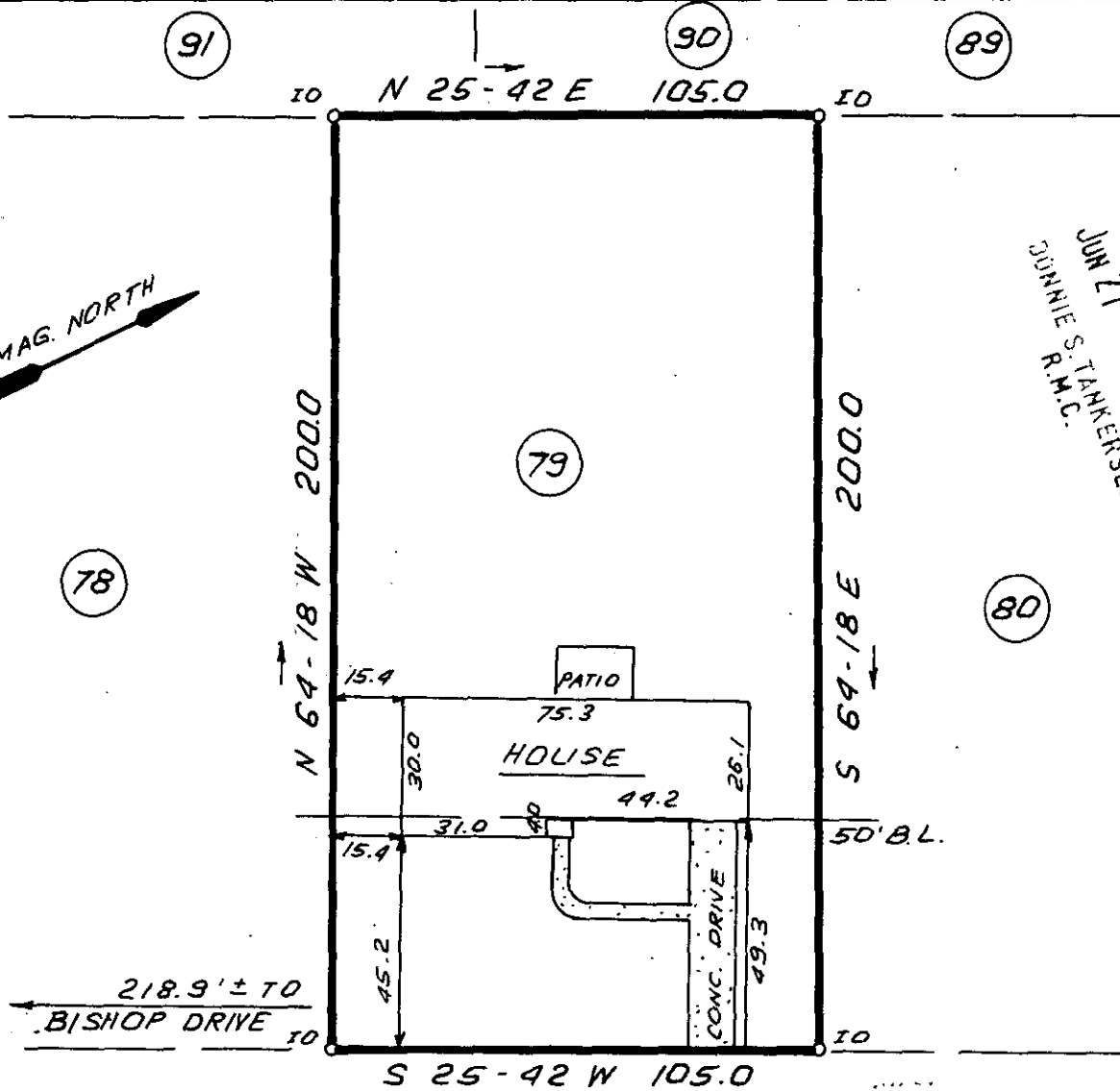




FILED
GREENVILLE CO. S.C.
JUN 27 3 53 PM '86
DUNNIE S. TANKERSLEY
R.M.C.




GARRETT STREET

JUN 27 1986


12-W-78

43846



NOTE: S' DRAINAGE & UTILITY EASEMENT ALONG EACH SIDE OF ALL SIDE & REAR LOT LINES.

THIS IS TO CERTIFY THAT THE PROPERTY SHOWN ON THIS PLAT WAS SURVEYED UNDER MY DIRECT SUPERVISION. PROPERTY LINES AND IMPROVEMENTS SHOWN ARE LOCATED CORRECTLY AND THAT NO VISIBLE ENCROACHMENTS EXIST UNLESS OTHERWISE SHOWN. THIS PROPERTY IS NOT LOCATED IN A DESIGNATED FLOOD HAZARD AREA



**STATE OF SOUTH CAROLINA
GREENVILLE COUNTY**

**FREELAND-CLINKSCALES
& ASSOCIATES, INC.**
Engineers • Land Surveyors
323 WEST STONE AVENUE
GREENVILLE, S.C.
(803) 271-4924

BISHOP HEIGHTS

LOT 79

PROPERTY OF

WALTER NATHANIEL MOSELEY

DIANE S. MOSELEY

PLAT BOOK	BBB-171
DEED BOOK	1076-482
TAX MAP	M-7-04-01-078
PARTY CHIEF	J.C.
DRAWN	I.R.
DATE	JUNE-24-86
DWG NO.	15593.0001

RLS. JAMES R. FREELAND
NO. 4781

3 JUN 27 86 145