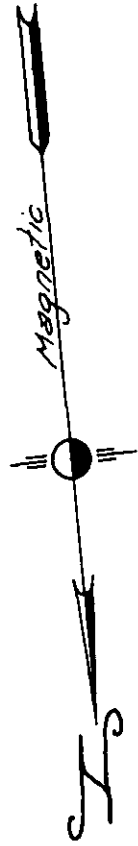


549.1-1-5.21



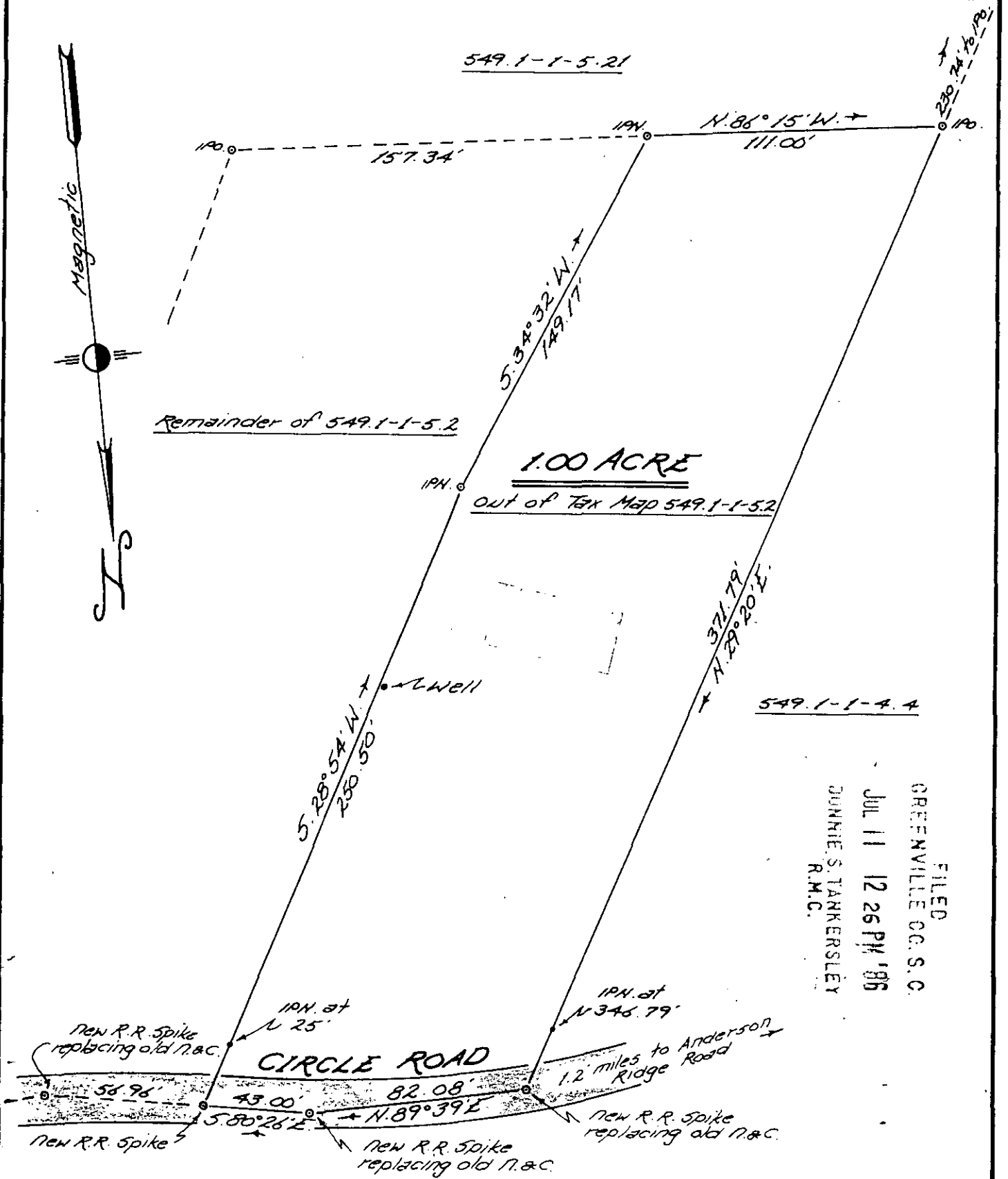
Remainder of 549.1-1-5.2

1.00 ACRE

Out of Tex Map 549.1-1-5.2

549.1-1-4.4

FILED
GREENVILLE CO. S. C.
JUL 11 12 26 PM '86
DUNNIE S. TANKERSLEY
R.M.C.



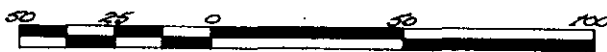
PROPERTY OF 12-X-79

JEWEL B. DENNIS 1570

Located near Cross Roads Baptist Church

GREENVILLE COUNTY, SOUTH CAROLINA

SCALE: 1" = 50 FEET MAY 26, 1986



I hereby certify, that the ratio of precision of the unadjusted field survey is 1/8500 as shown hereon; the area was determined by coordinate method of area determination; and monuments have been placed as shown hereon.

John H. Dennis

Reg. Surveyor #2212, Greer, S.C.

Tri-State Surveyors
109 Few Street
Greer, S. C. 29651