

REF. PLAT. OF TROLLINGWOOD, SEC. 1,  
RECORDED IN THE R.M.C. OFFICE OF  
GREENVILLE CO., PLAT BOOK 4R @ PAGE 12,  
BY ENWRIGHT ASSOCIATES, NOV. 1971.

FILED  
GREENVILLE CO. S.C.  
975.8'

JUL 15 1 47 PM '86

DONNIE S. TANKERSLEY  
R.M.C.

REF: 17 @ 4.67'

RIVENDELL DRIVE

GREYBRIDGE DRIVE  
WATER & SEWER INST. RW  
555-46 E  
150.0'


10' DRAINAGE EGMT.

-15-

-14-  
-1.0 AC.-

40  
BL

-13-




N 34.19 E  
265.3'

222.2'  
520-03W

111.8'      100.0'  
N 71-13W      N 69-43W

- LAKE TROLLINGWOOD -

SURVEY FOR  
PERRY H. MOSER & GINGER R. MOSER  
NEAR GREENVILLE      GREENVILLE CO. S.C.  
SCALE 1"=50'      10 JULY 1986



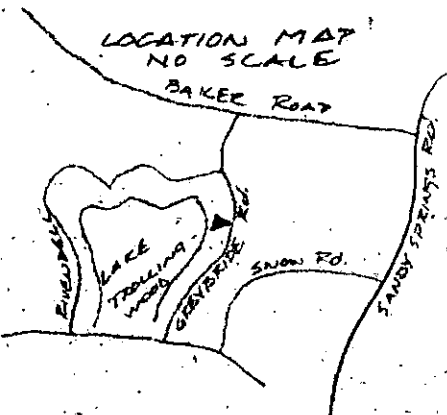
2077

RATIO OF PRECISION OF  
FIELD SURVEY 1:3000.

JUL 15 1986

12-4-5

*R. B. Bruce*  
R.B. BRUCE      RLS # 1952



CAROLINA SURVEYING CO.  
112 MANLY ST.  
GREENVILLE 4 JUL 15 86

Recordable Plat