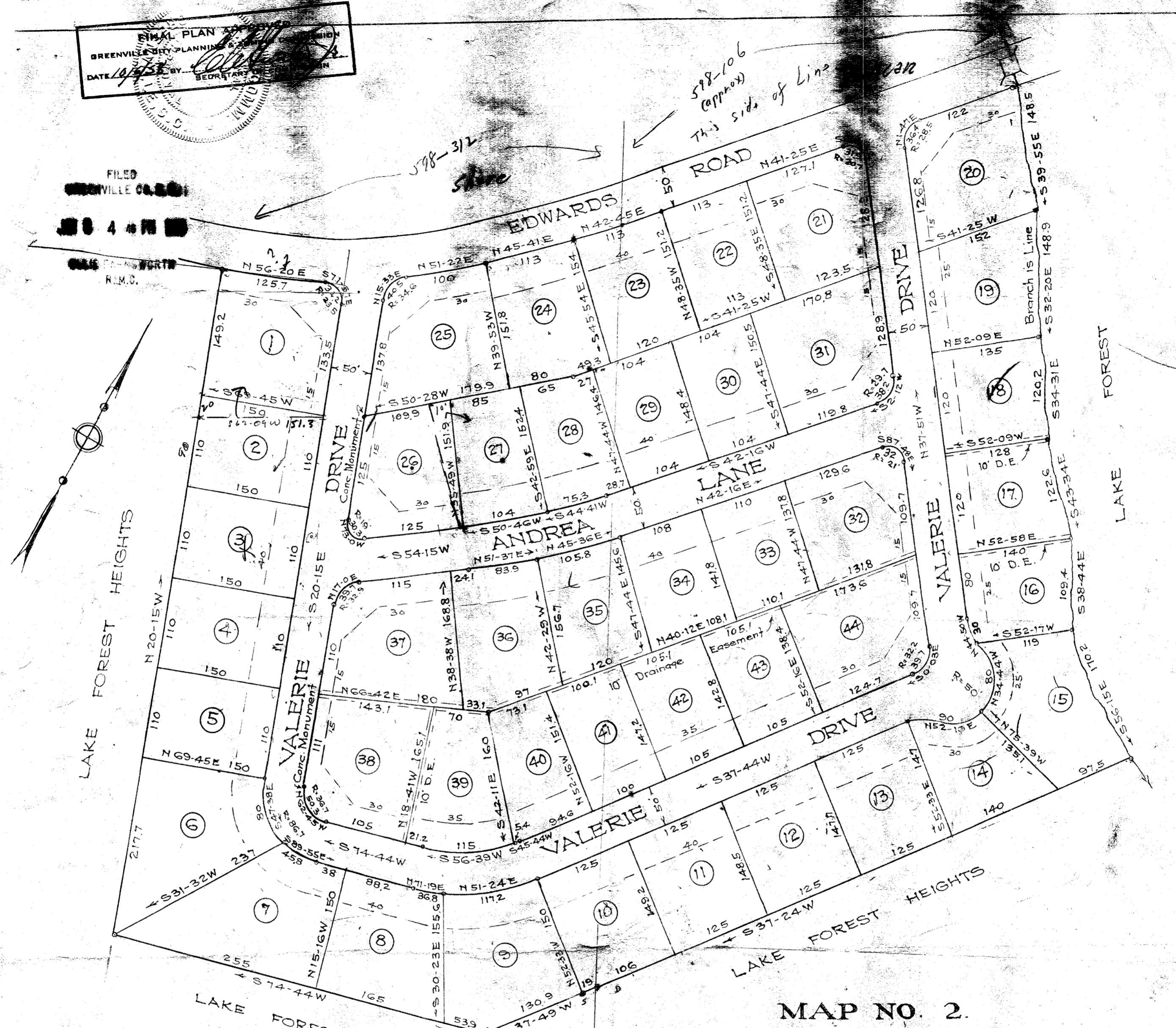


FINAL PLAN APPROVED  
 GREENVILLE CITY PLANNING COMMISSION  
 DATE 10/15/58 BY [Signature]  
 SECRETARY

FILED  
 GREENVILLE CO. S.C.  
 JUL 4 1958



I hereby certify that I am  
 the owner of the property  
 shown hereon and do approve  
 the above subdivision thereof.  
 [Signature]

Iron Pins at all Corners except as otherwise noted.

MAP NO. 2.  
 LIBERTY PARK  
 NEAR GREENVILLE S.C.  
 Scale 1"=100' August 1958

DALTON & NEVES  
 17235  
 17100

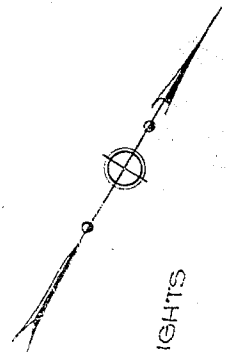
#17235  
 And Return to M.M. 39  
 [Signature]  
 Register of Deeds Greenville County, S.C.

GREENVILLE CITY PLANNING & ZONING COMMISSION  
 DATE 10/14/58 BY *[Signature]*  
 SECRETARY OF COMMISSION

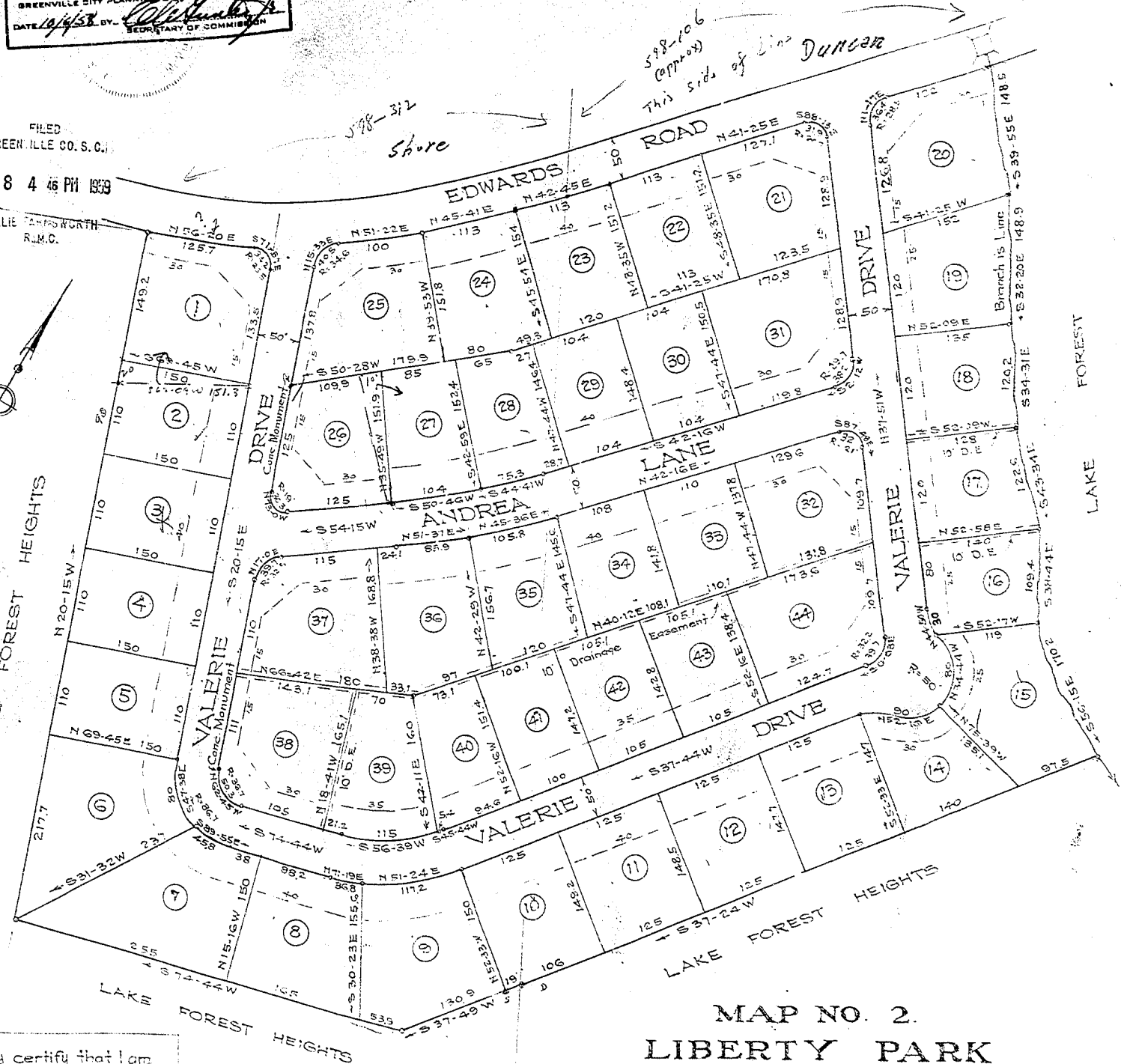
FILED  
 GREENVILLE CO. S.C.

JAN 8 4 46 PM 1959

OLLIE TAMPSON WORTH  
 R.M.C.



LAKE FOREST HEIGHTS



598-312  
 Shore

598-106  
 (approx)  
 This side of Line Duncan

MAP NO. 2.  
 LIBERTY PARK  
 NEAR GREENVILLE S.C.

Scale 1"=100' August 1958

I hereby certify that I am  
 the owner of the property  
 shown hereon and do approve  
 the above subdivision thereof

Iron pins at all corners except as otherwise noted.

DALTON & NEVILL

17235