


XEROGRAPHIC ENGINEERING CENTER, INC.

626 Congaree Road • Greenville, South Carolina 29607 • 864-297-4178



**Book 2 Tax Maps
Greenville County Real Estate**

This Book Contains:

Map #502.1 – Map #607.1

This book is the property of Xerographic Engineering Center, Inc. and is distributed by Xerographic Engineering Center, Inc. under the leasing agreement requiring return to Xerographic Engineering Center, Inc. upon termination of lease. Xerographic Engineering Center, Inc. reserves the right to reclaim this book if found in the possession of any firm or person where possession was obtained through any unauthorized source.
Copyright © All rights reserved.

REAL ESTATE TAX MAPS

**2005 EDITION
VOL. XXIV**


PLAN HOLD CORPORATION • IRVINE, CALIFORNIA
REGISTERED NUMBER 27248

PLAN HOLD CORPORATION • IRVINE, CALIFORNIA
REGISTERED NUMBER 27248

PLAN HOLD CORPORATION • IRVINE, CALIFORNIA
REGISTERED NUMBER 27248

5021
PLAN HOLD CORPORATION • IRVINE, CALIFORNIA
REGISTERED NUMBER 27248

831



-648.4-

-502.3-

-501.5-

12.1

502.3

-501.2-

-502.3-

-502.2-

-502.2-

GREENVILLE COUNTY TAX MAPS
GREENVILLE, S.C.


TAX DISTRICT	MAP NUMBER	REVISIONS
	5021	

E29

523.2

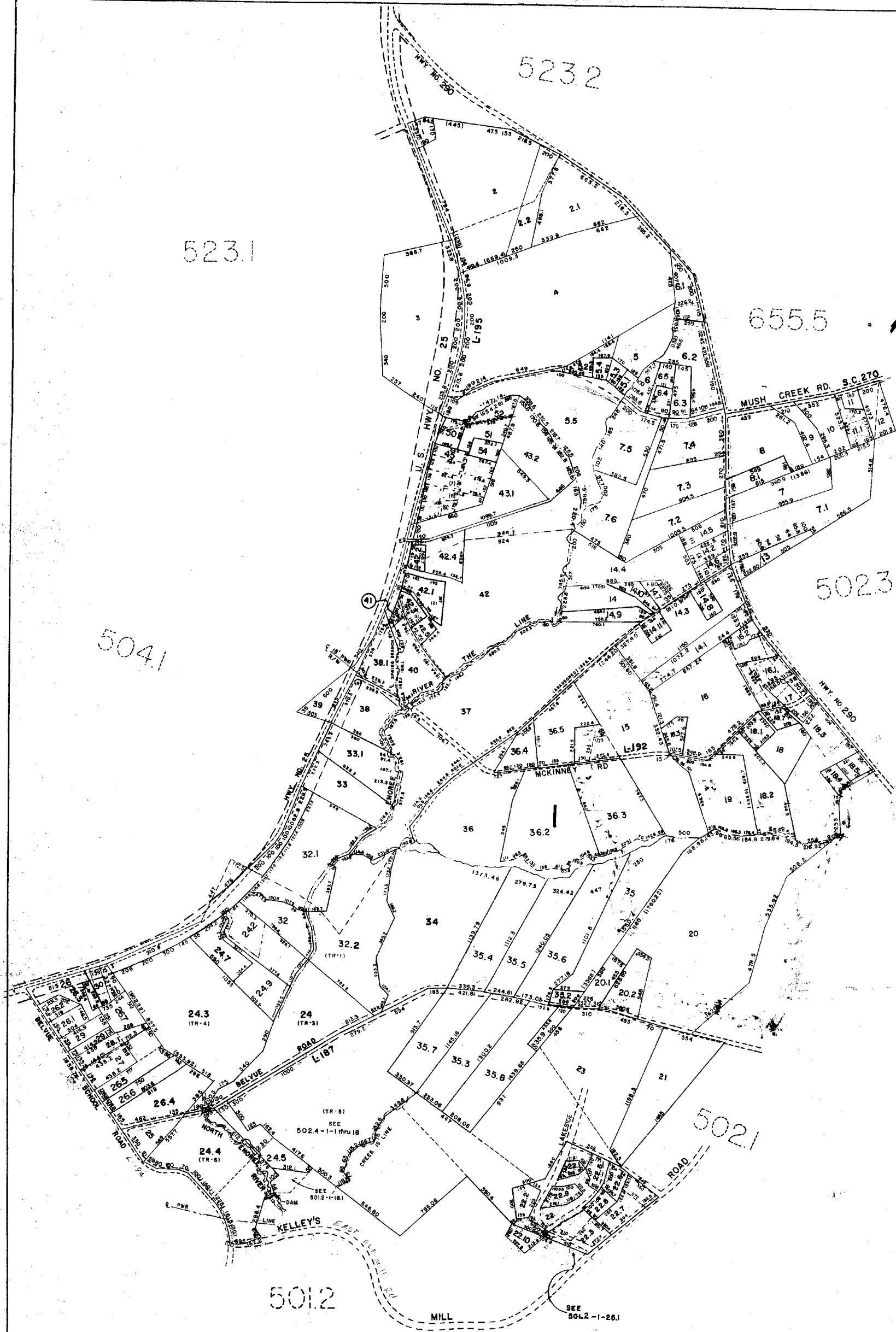
523.1

655.5



504.1

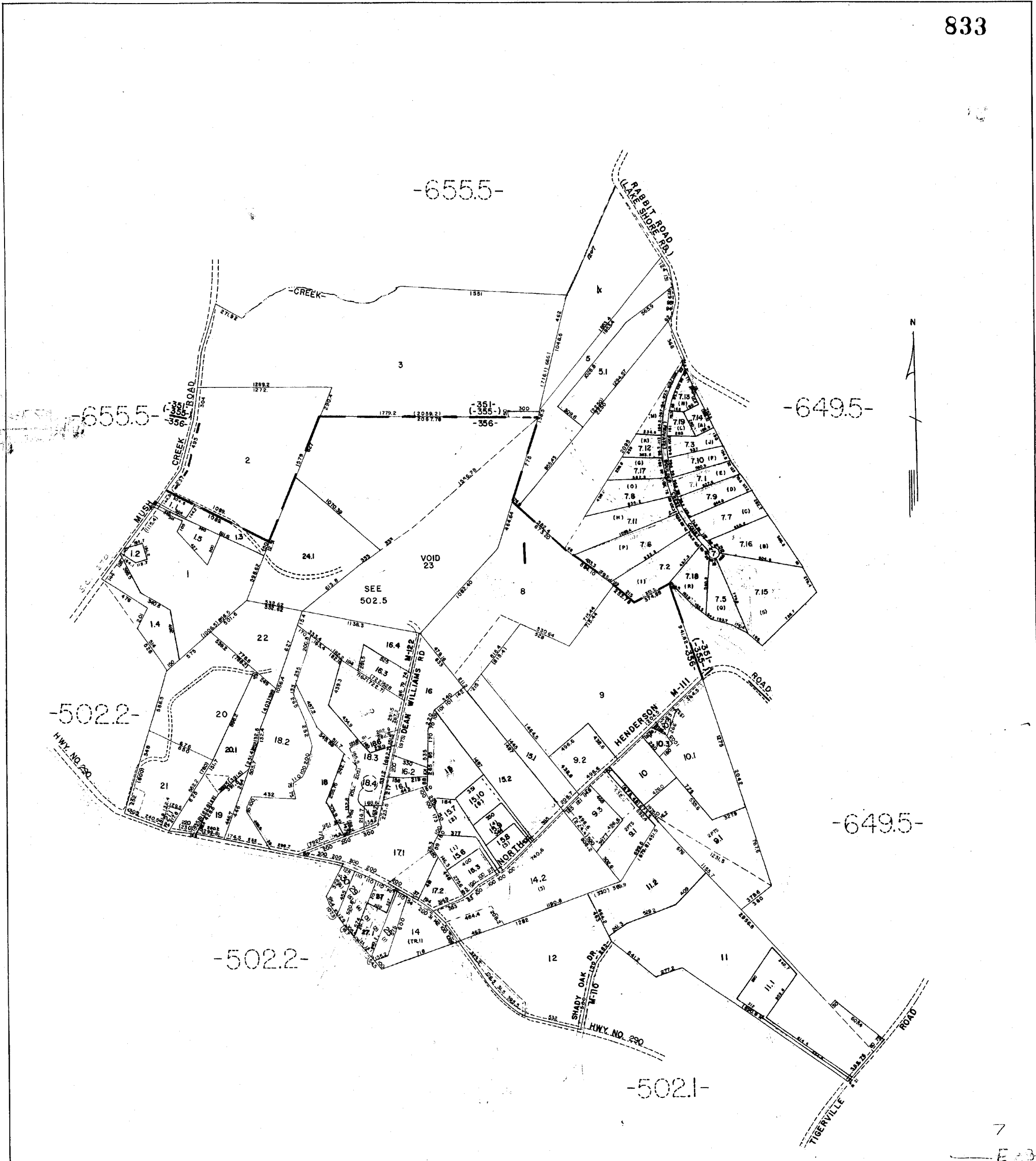
502.3



501.2

502.1

GREENVILLE COUNTY TAX MAPS		
GREENVILLE, S. C.		
TAX DIST.	MAP	NUMBER
		502.2
-356-		



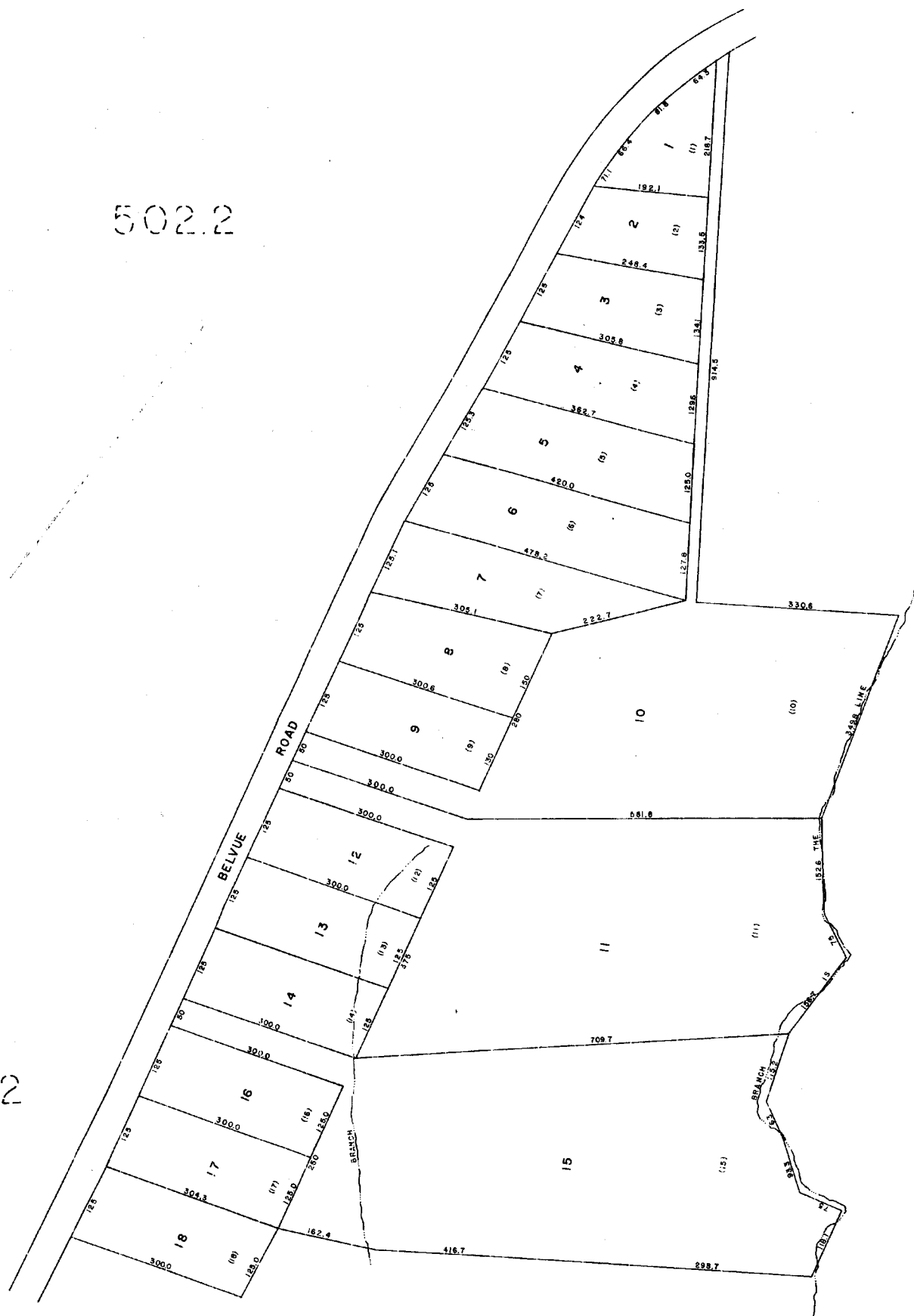
GREENVILLE COUNTY TAX MAPS		
GREENVILLE, S. C.		
TAX DIST.	MAP NUMBER	
351 356 (355)	502.3	
SCALE 1" = 400'		INDEX-9

7
E 23

502.2

502.2

502.2





BELVUE ESTATES **E23**

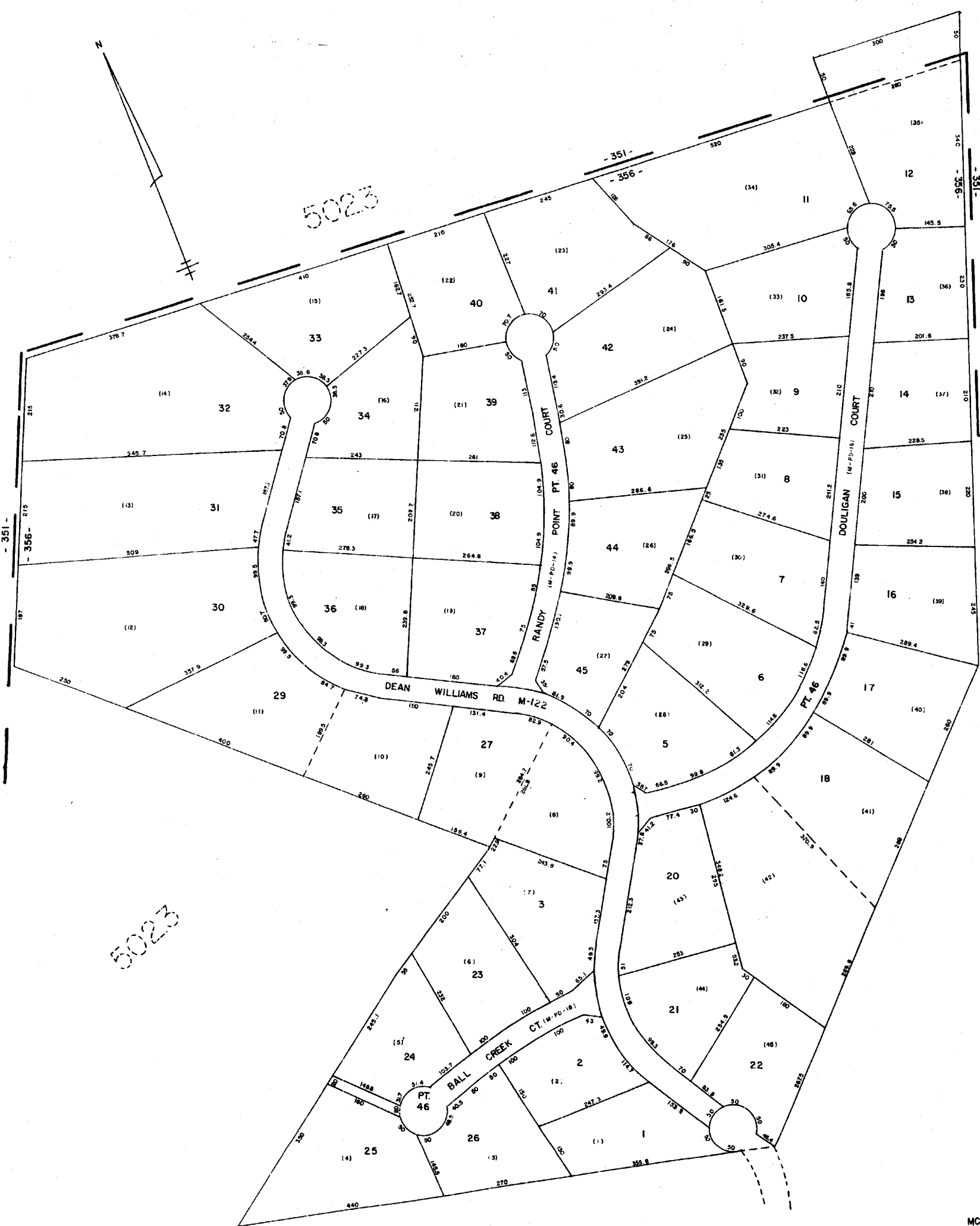
GREENVILLE COUNTY TAX MAPS
GREENVILLE, S. C.

TAX DISTRICT	MAP NUMBER	REVISIONS
356	502.4	

SCALE 1" = 100' INDEX-9



835



MCKINNEY KNOLLS SEC ONE & TWO
 GREENVILLE COUNTY TAX MAPS
 GREENVILLE, S. C.

TAX DISTRICT	MAP NUMBER	REVISIONS
	5025	

OUT OF
 502.3-1-23 & 24

-503.3-

-503.2-

836

-503.2-

-503.3-

-503.2-

-503.3-

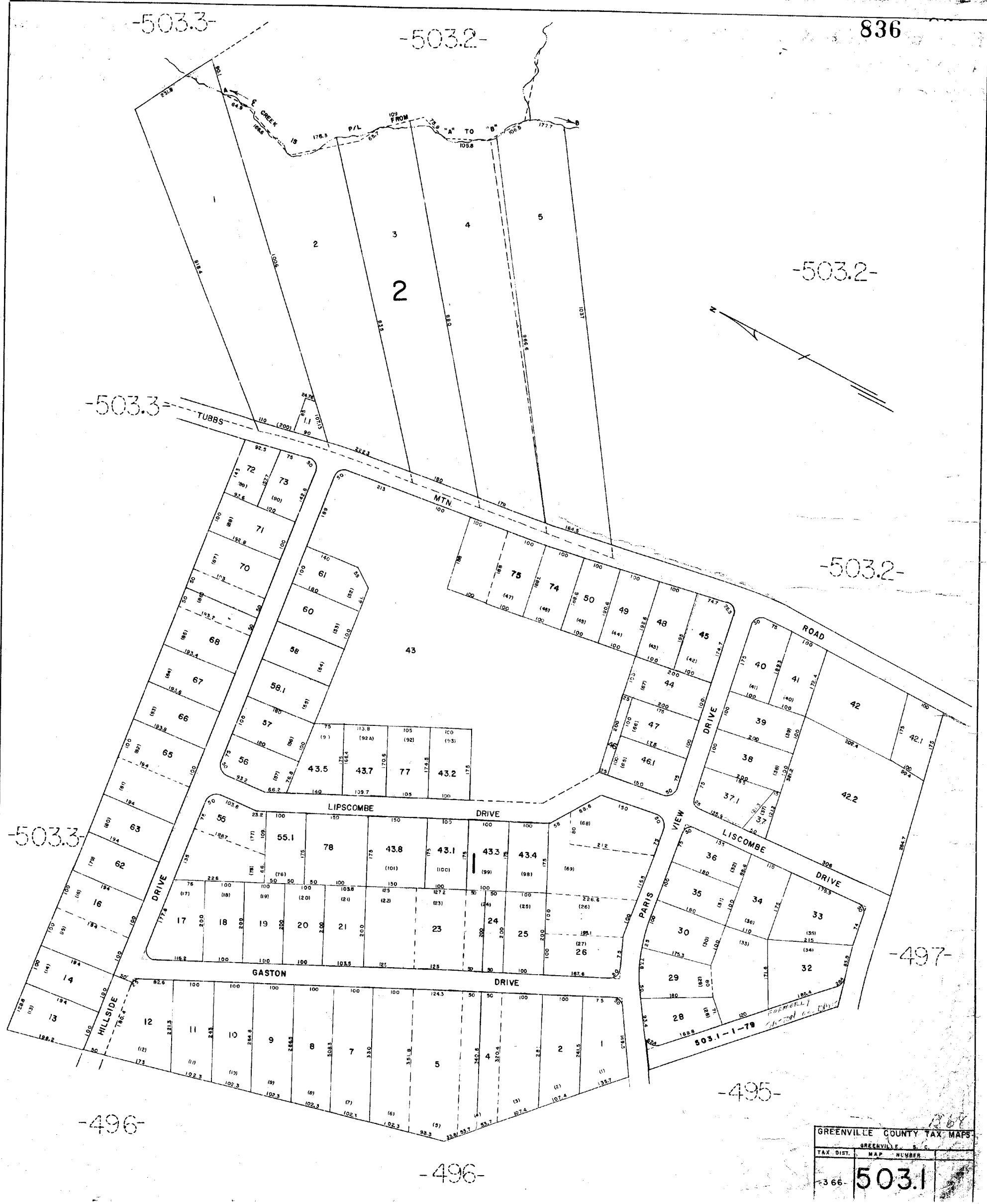
-497-

-495-

-496-

-496-

GREENVILLE COUNTY TAX MAPS	
TAX DIST.	GREENVILLE, S.C.
MAP NUMBER	503.1
366-	



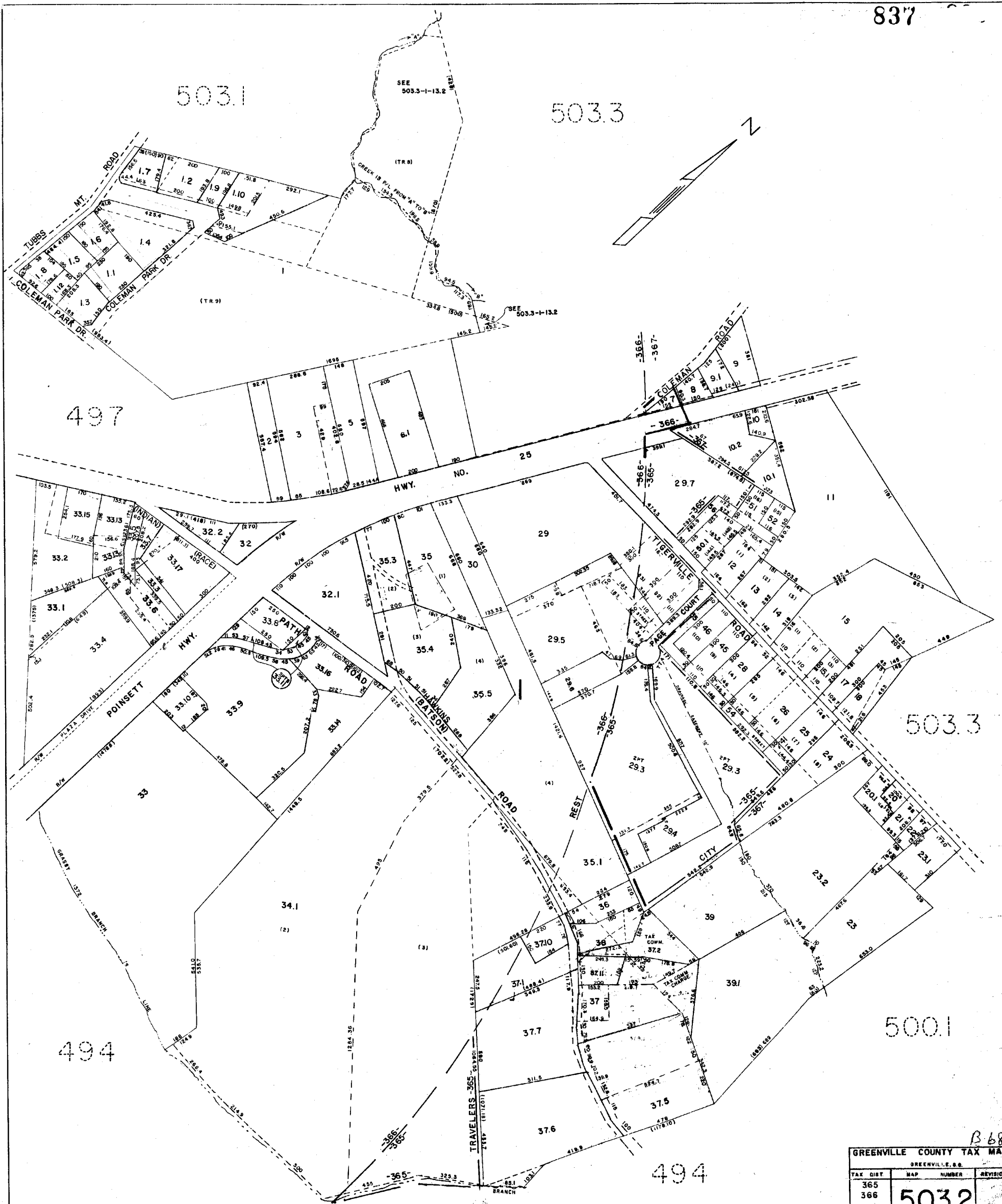
503.1

16

15

503.2

837



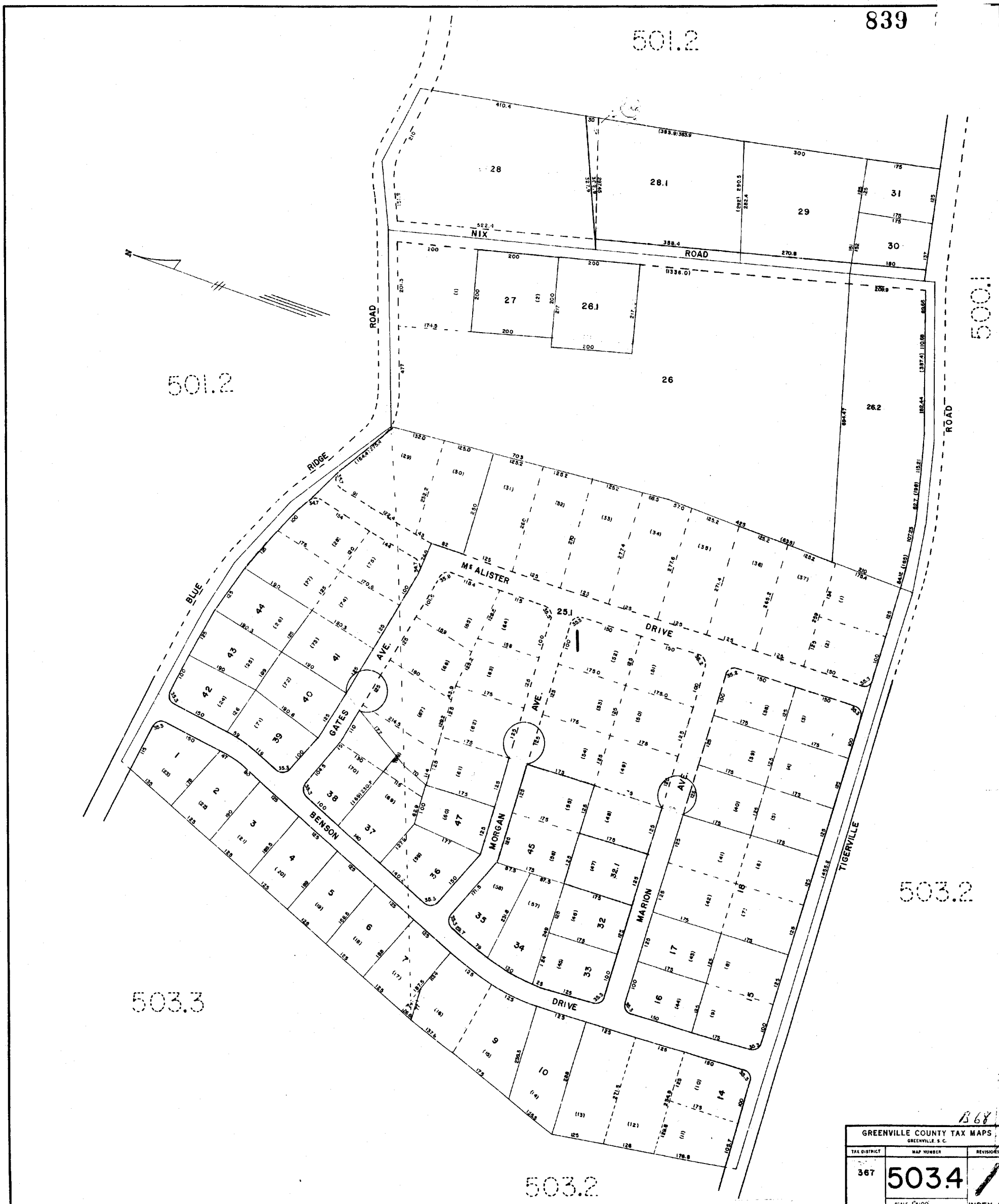



B68

GREENVILLE COUNTY TAX MAPS			
TAX DIST.	MAP NUMBER	REVISIONS	
365	5032		
366			



OAK FOREST ESTATES ⁷
 GREENVILLE COUNTY TAX MAPS
 GREENVILLE, S.C.

TAX DISTRICT	MAP NUMBER	REVISIONS
-366- -367- -356-	5033	



1368

GREENVILLE COUNTY TAX MAPS		
GREENVILLE, S.C.		
TAX DISTRICT	MAP NUMBER	REVISIONS
367	503.4	
SCALE 1"=100'		INDEX-8



B68

GREENVILLE COUNTY TAX MAPS		
GREENVILLE, S.C.		
TAX DIST.	MAP NUMBER	REVISIONS
-356-	504.1	

516

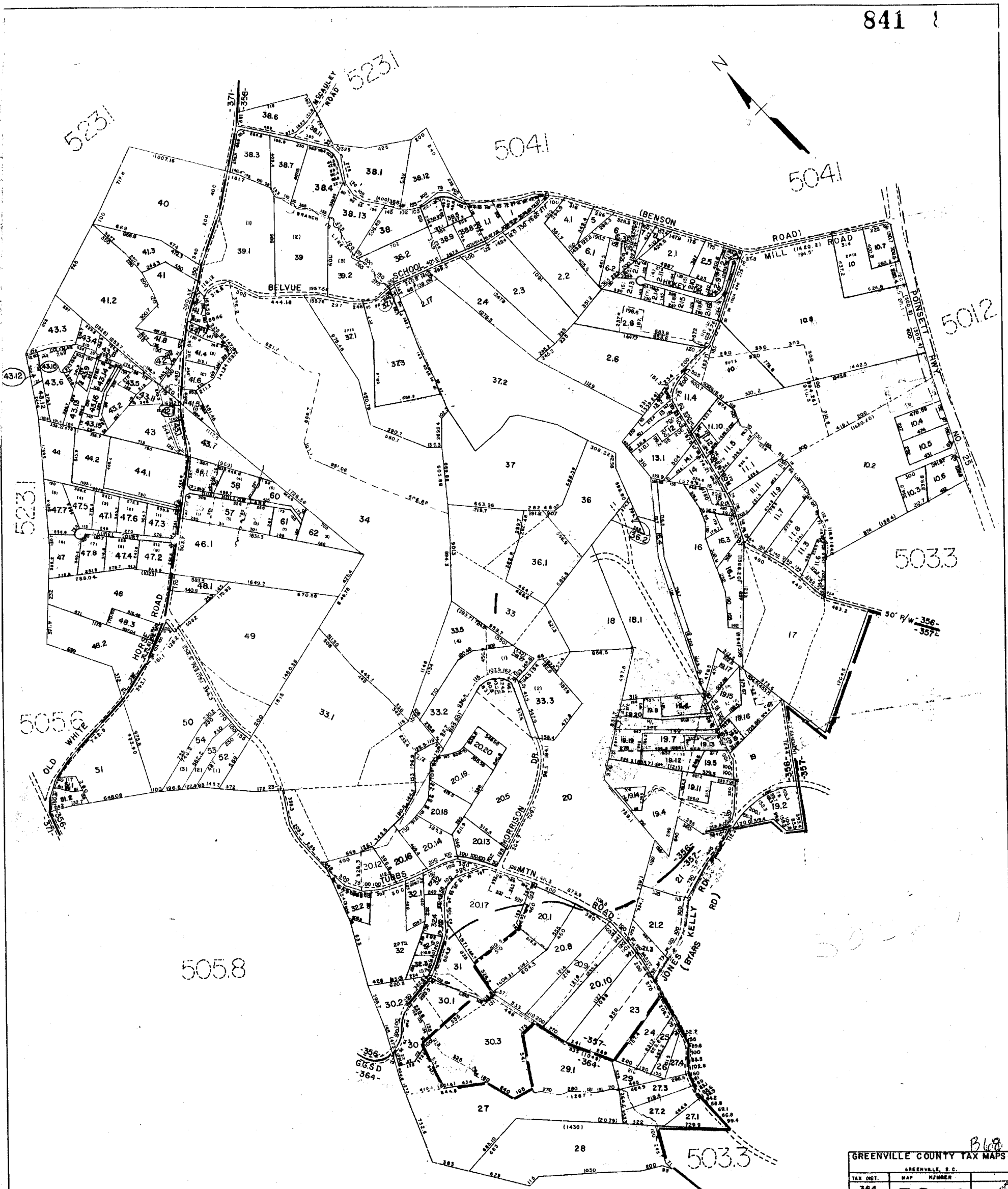
504
PLAN HOLD CORPORATION - IRVINE, CALIFORNIA
REORDER BY NUMBER 17342

1617
PLAN HOLD CORPORATION - IRVINE, CALIFORNIA
REORDER BY NUMBER 17342

1613
PLAN HOLD CORPORATION - IRVINE, CALIFORNIA
REORDER BY NUMBER 17342

504
PLAN HOLD CORPORATION - IRVINE, CALIFORNIA
REORDER BY NUMBER 17342

841



368

GREENVILLE COUNTY TAX MAPS	
TAX DIST.	MAP NUMBER
364	5042
371	
356	
357	

505.3

842

505.4

505.5

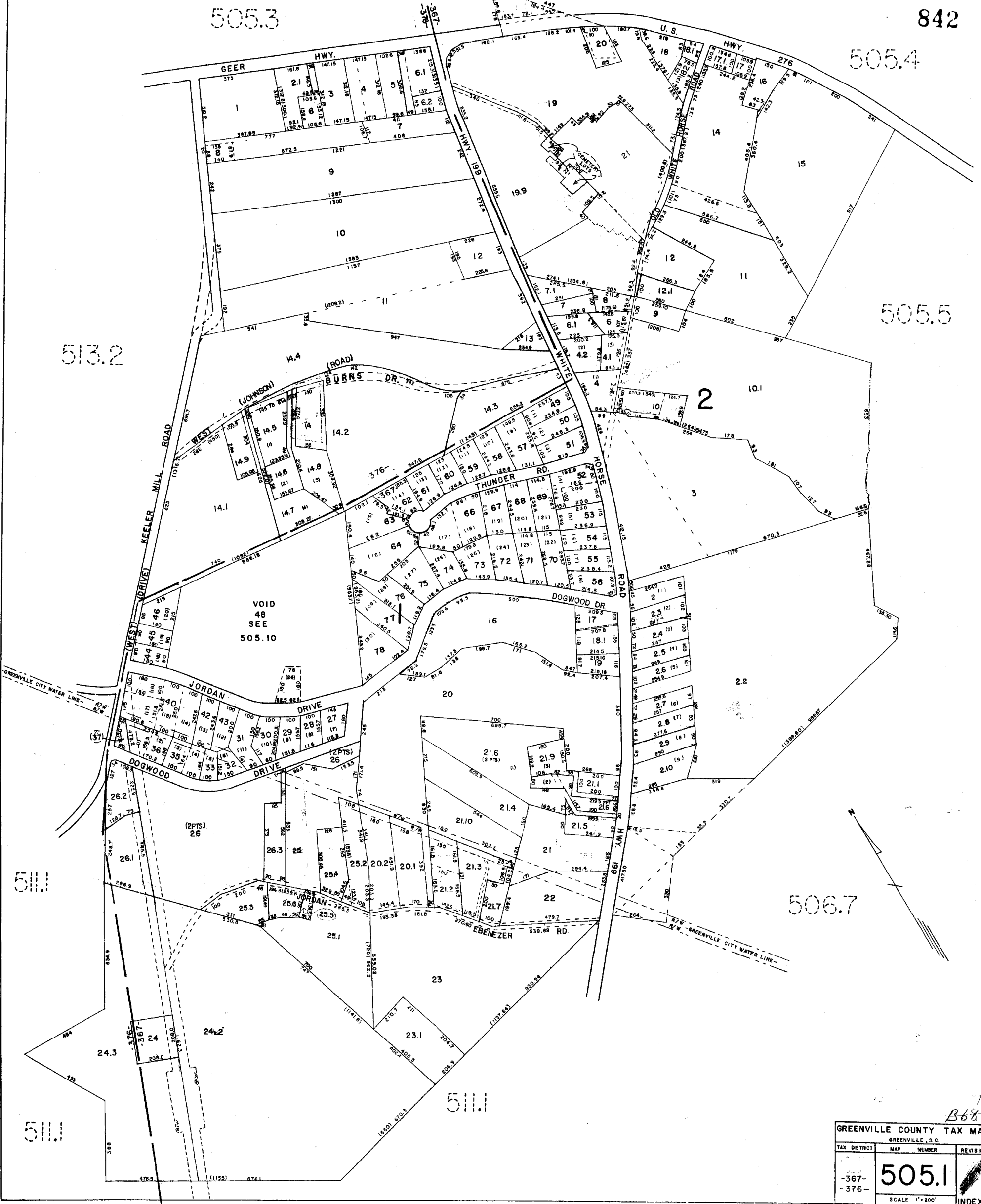
513.2

506.7

511.1

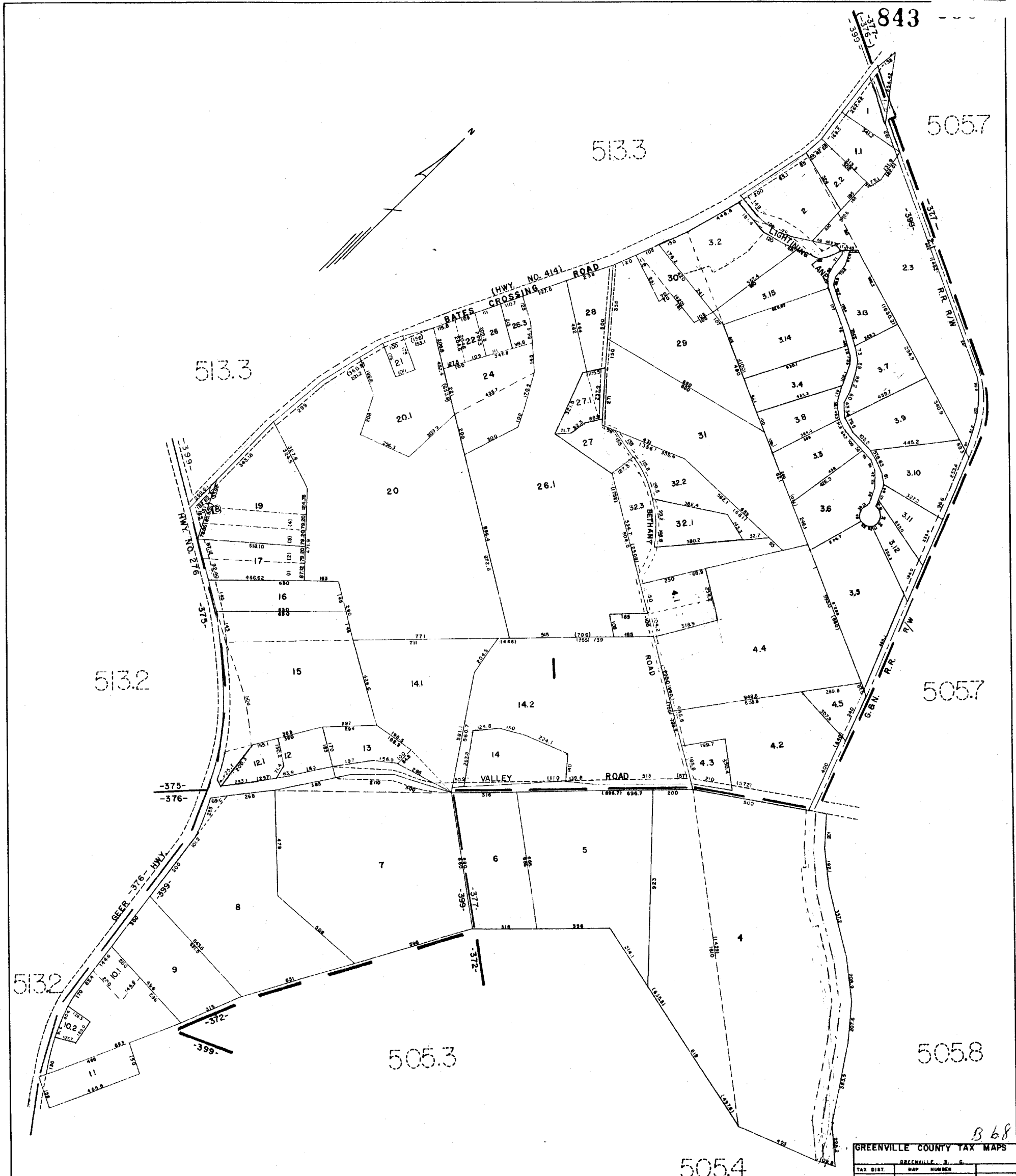
511.1

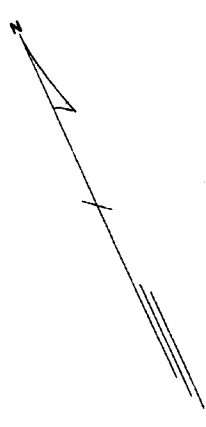
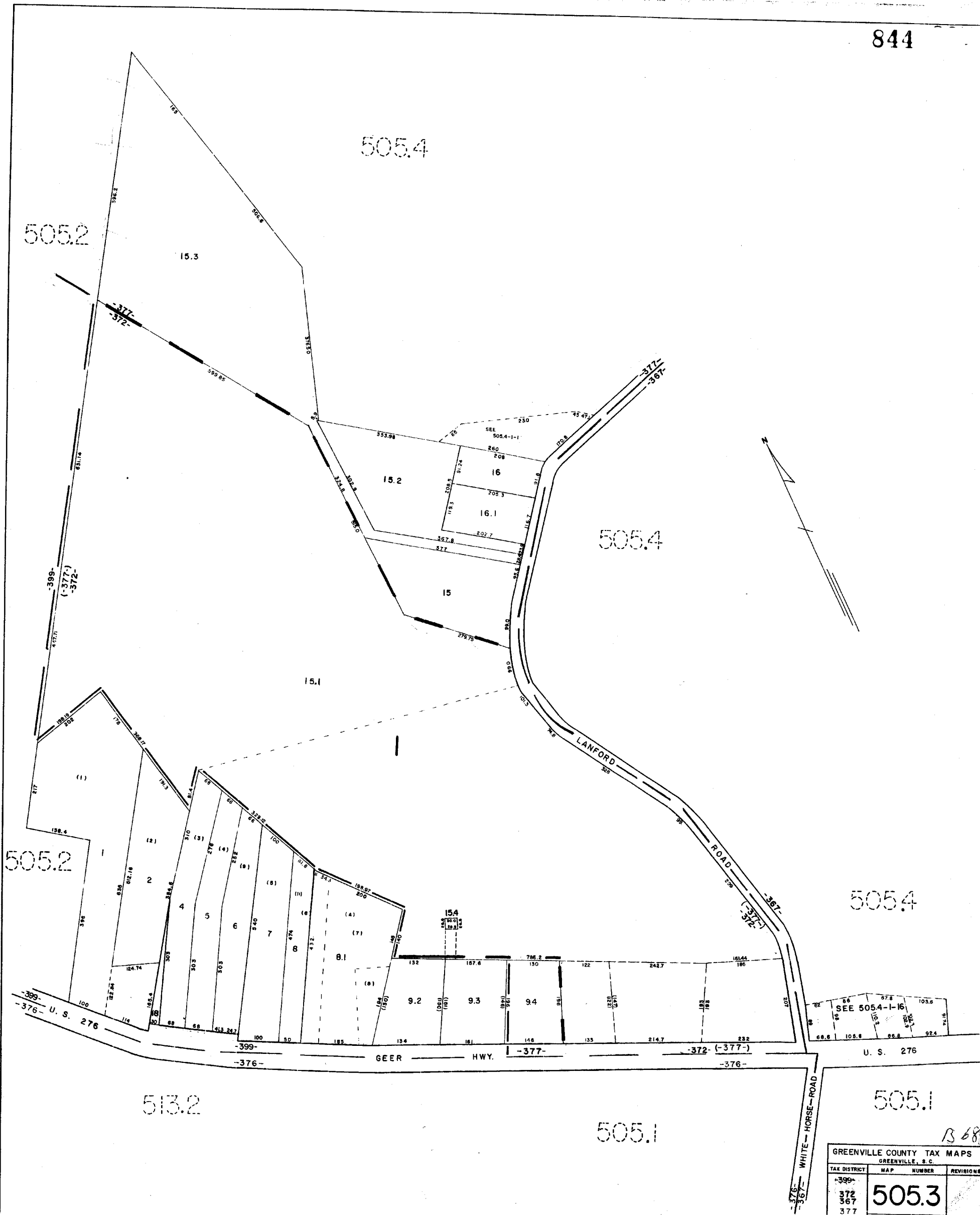
511.1



7
B681

GREENVILLE COUNTY TAX MAP		
GREENVILLE, S.C.		
TAX DISTRICT	MAP NUMBER	REVISION
-367- -376-	505.1	
SCALE 1"=200'		INDEX-E





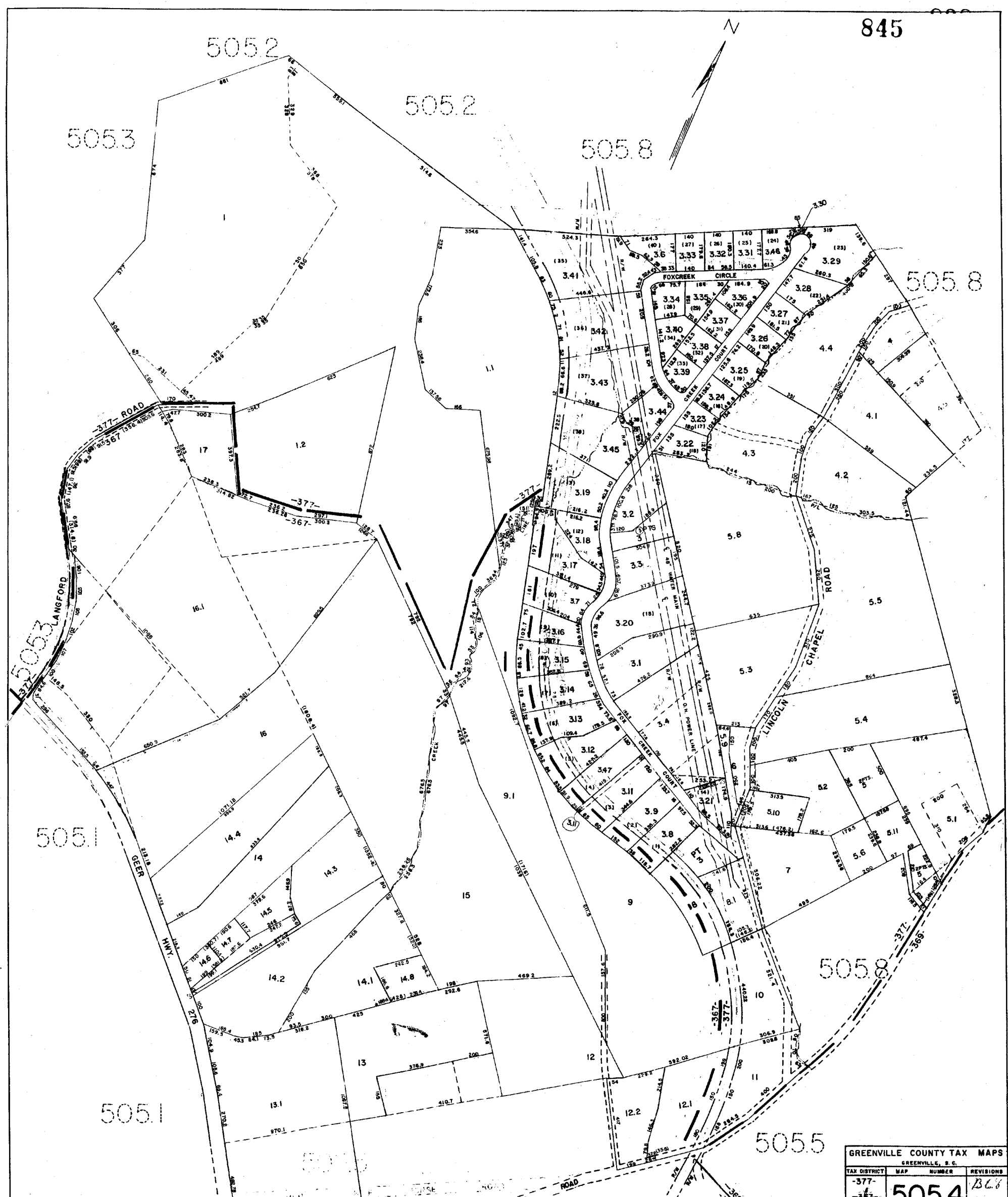
1368

GREENVILLE COUNTY TAX MAPS GREENVILLE, S. C.			
TAX DISTRICT	MAP NUMBER	REVISIONS	
399			
372	505.3		
367			
377			

505.4
PLAN HOLD CORPORATION - IRVINE, CALIFORNIA
REVISION NUMBER 07/54

17
PLAN HOLD CORPORATION - IRVINE, CALIFORNIA
REVISION NUMBER 07/54

505.8
PLAN HOLD CORPORATION - IRVINE, CALIFORNIA
REVISION NUMBER 07/54



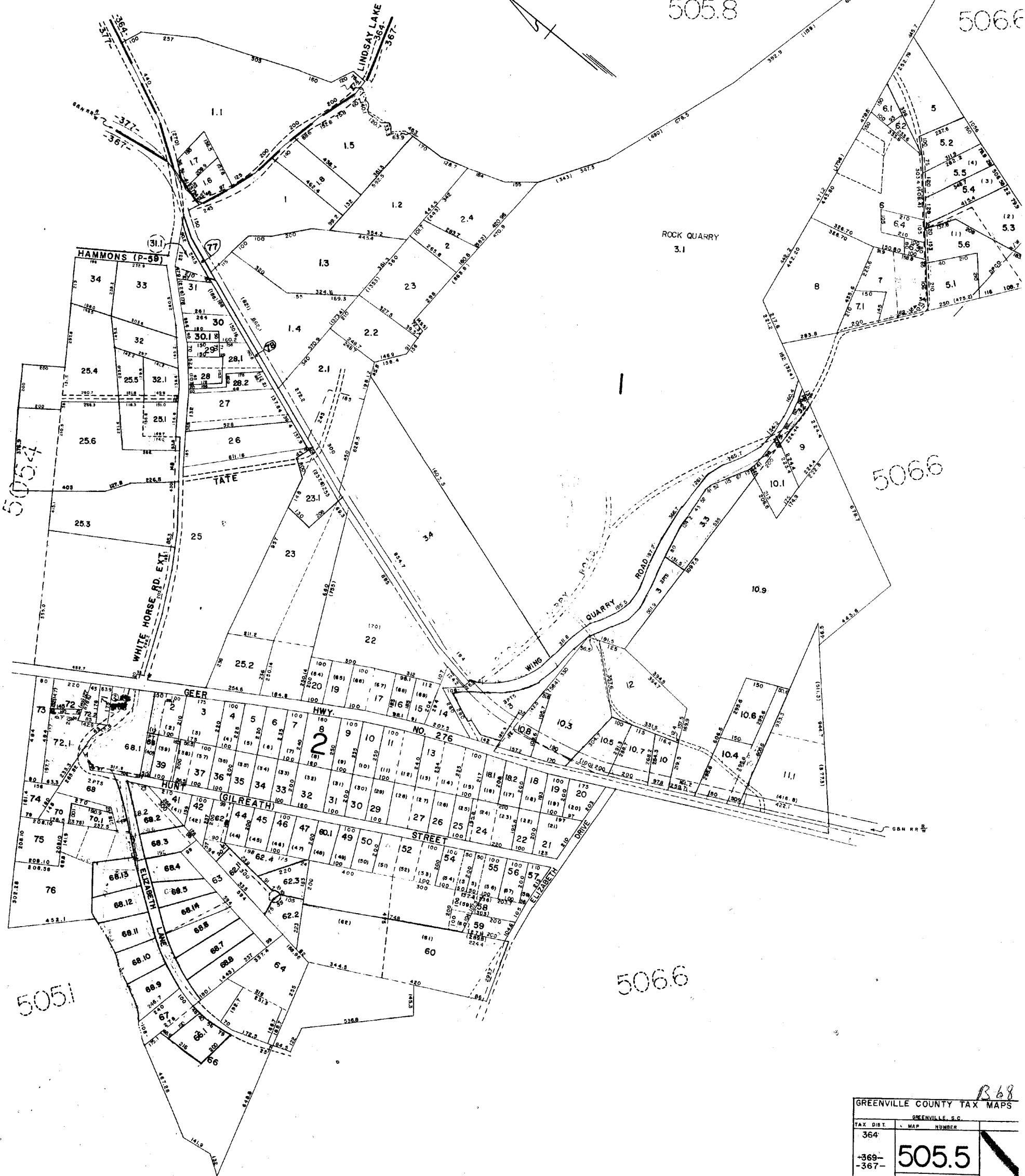

GREENVILLE COUNTY TAX MAPS			
GREENVILLE, S. C.			
TAX DISTRICT	MAP NUMBER	REVISIONS	
-377-	505.4		B.C.
-367-			

505.8

505.8

506.6

846



505.4

506.6

506.6

505.1

B68

GREENVILLE COUNTY TAX MAPS	
SPENGLER, S.C.	
TAX. DIST.	MAP NUMBER
364	505.5
-369-	
-367-	
SCALE 1" = 200'	
INDEX-B	

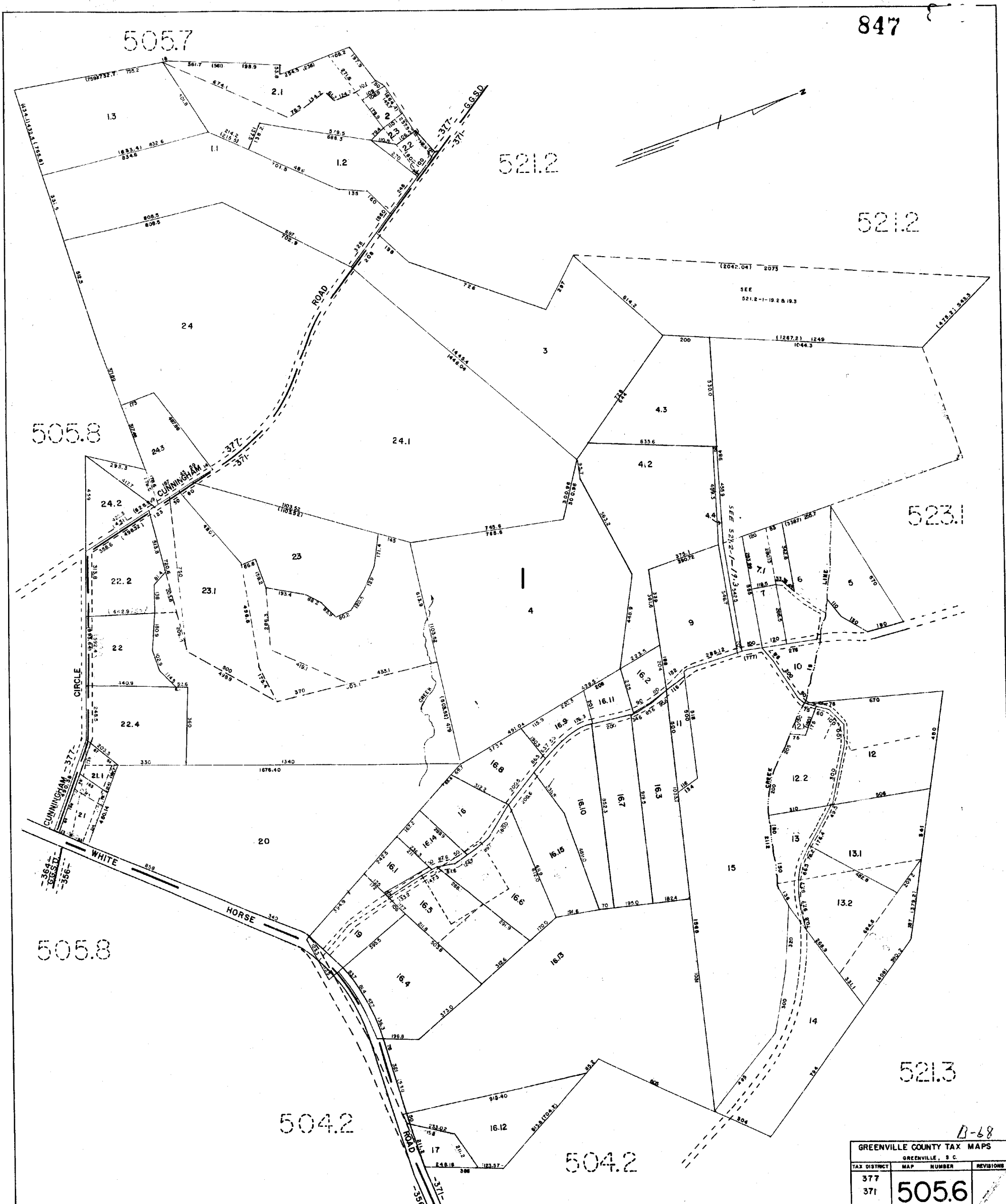
324

505.6
PLAN HOLD CORPORATION - IRVINE, CALIFORNIA
REVISION BY NUMBER 0348

12
PLAN HOLD CORPORATION - IRVINE, CALIFORNIA
REVISION BY NUMBER 0348

12
PLAN HOLD CORPORATION - IRVINE, CALIFORNIA
REVISION BY NUMBER 0348

12
PLAN HOLD CORPORATION - IRVINE, CALIFORNIA
REVISION BY NUMBER 0348



847

521.2

521.2

505.8

523.1

505.8

521.3

504.2

504.2

D-68

GREENVILLE COUNTY TAX MAPS		
GREENVILLE, S. C.		
TAX DISTRICT	MAP NUMBER	REVISIONS
377	505.6	
371		

521.2

505.6

521.2

521.1

505.8

505.8

521.1

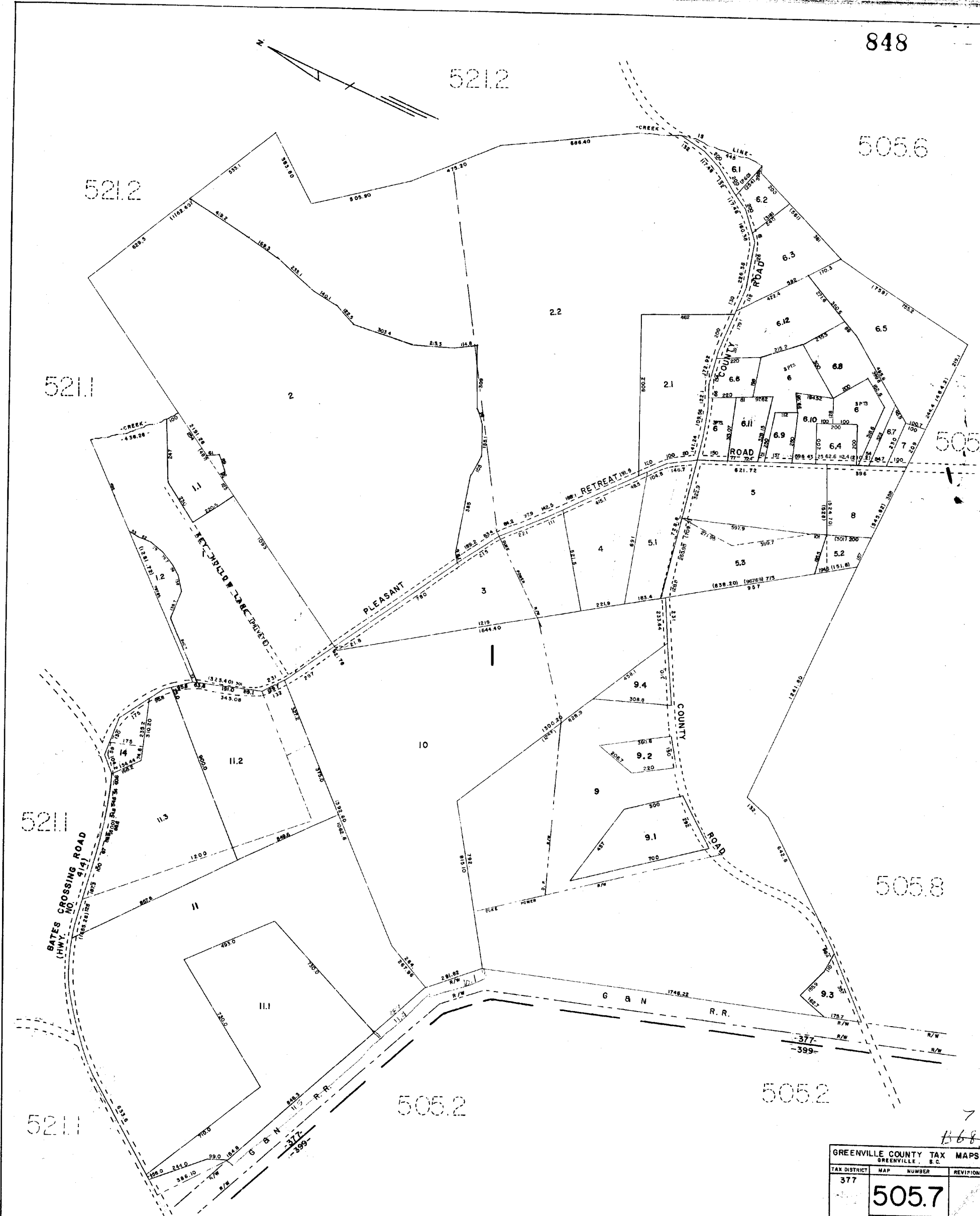
505.2

521.1

505.2

7
1568

GREENVILLE COUNTY TAX MAPS		
GREENVILLE, S.C.		
TAX DISTRICT	MAP NUMBER	REVISIONS
377	505.7	
SCALE 1" = 200'		INDEX-R



849



505.7

505.6

505.2

505.4

505.5

504.2

503.3

503.3

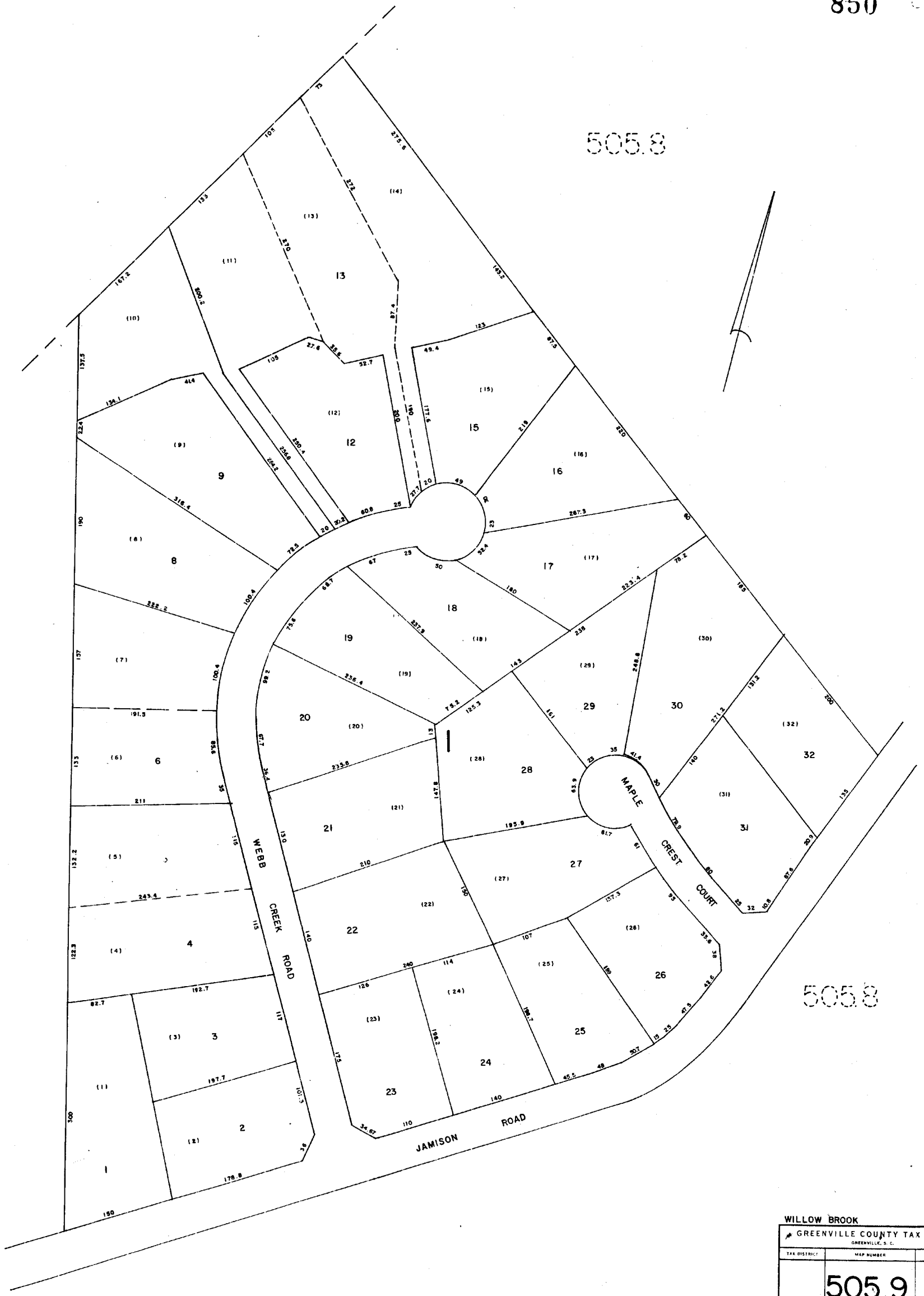
B 68

GREENVILLE COUNTY TAX MAPS	
GREENVILLE, S. C.	
TAX DISTRICT	MAP NUMBER
369 377 356 364	505.8
SCALE 1"=400'	
INDEX-8	

505.8

505.8

505.8



WILLOW BROOK		
GREENVILLE COUNTY TAX MAPS		
GREENVILLE, S. C.		
TAX DISTRICT	MAP NUMBER	REVISIONS
	505.9	
-364-	SCALE: 1" = 60'	INDEX-8

505.10
PLAN HOLD CORPORATION • IRVINE, CALIFORNIA
RECORD BY NUMBER 07549
SECTION TABLE 100, 101, 102, 103

PLAN HOLD CORPORATION • IRVINE, CALIFORNIA
RECORD BY NUMBER 07549
SECTION TABLE 100, 101, 102, 103

505.10
PLAN HOLD CORPORATION • IRVINE, CALIFORNIA
RECORD BY NUMBER 07549
SECTION TABLE 100, 101, 102, 103

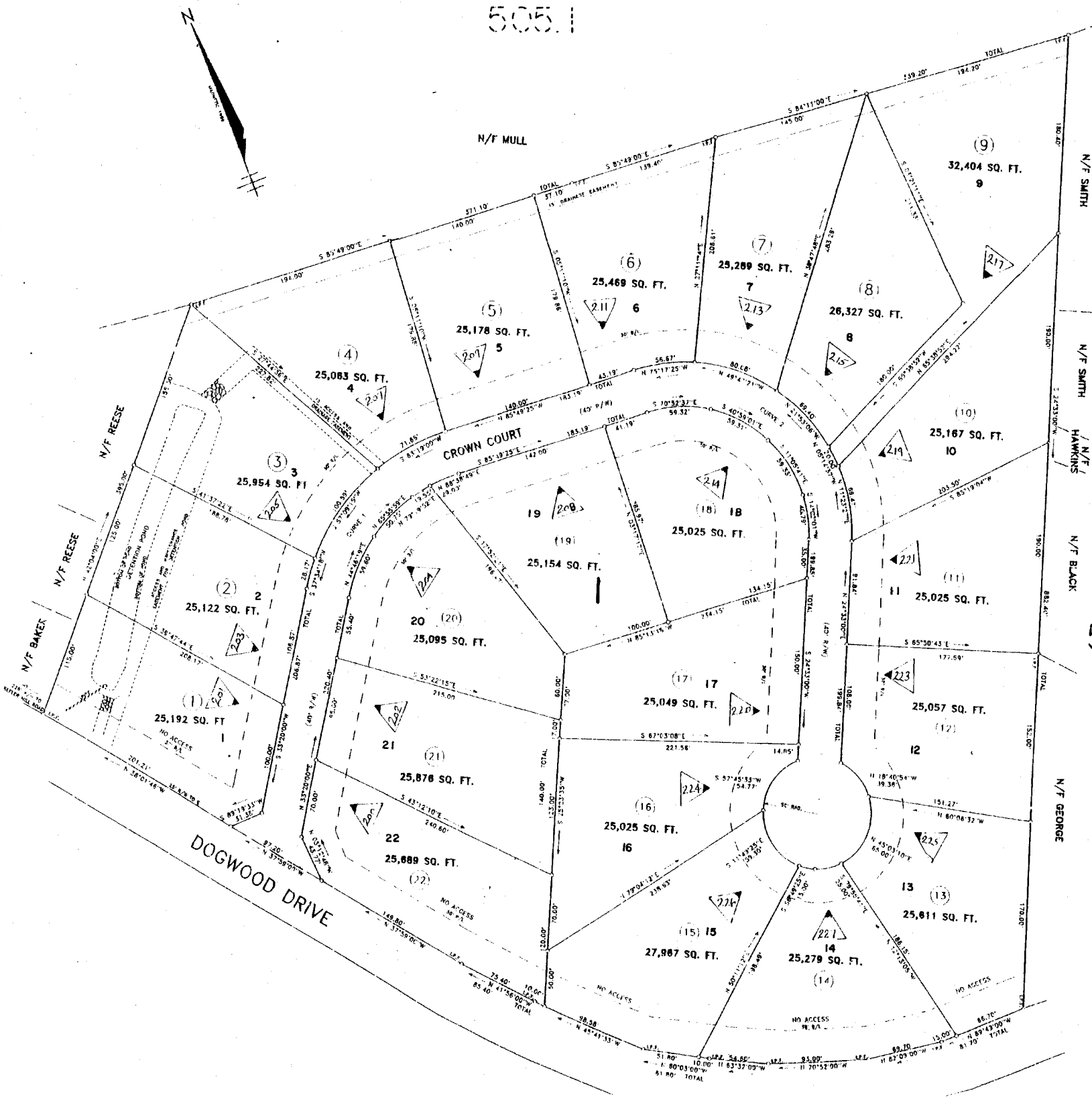
505.10
PLAN HOLD CORPORATION • IRVINE, CALIFORNIA
RECORD BY NUMBER 07549
SECTION TABLE 100, 101, 102, 103

851

505.1

505.1

505.1



506.6

506.6



506.2

506.6

506.6

368

GREENVILLE COUNTY TAX MAPS		
GREENVILLE, S.C.		
TAX DISTRICT	MAP NUMBER	REVISIONS
367-	506.1	
SCALE 1"=100'		INDEX-B

506.2

PLAN HOLD CORPORATION - FINE, CALIFORNIA
REGISTERED MAPPER

PLAN HOLD CORPORATION - FINE, CALIFORNIA
REGISTERED MAPPER

13

PLAN HOLD CORPORATION - FINE, CALIFORNIA
REGISTERED MAPPER

506.2

PLAN HOLD CORPORATION - FINE, CALIFORNIA
REGISTERED MAPPER



B68

GREENVILLE COUNTY TAX MAPS	
TAX DIST.	MAP NUMBER
506.2	506.2

506.2

506.6

506.7

506.7

506.7

506.7

506.7



B68

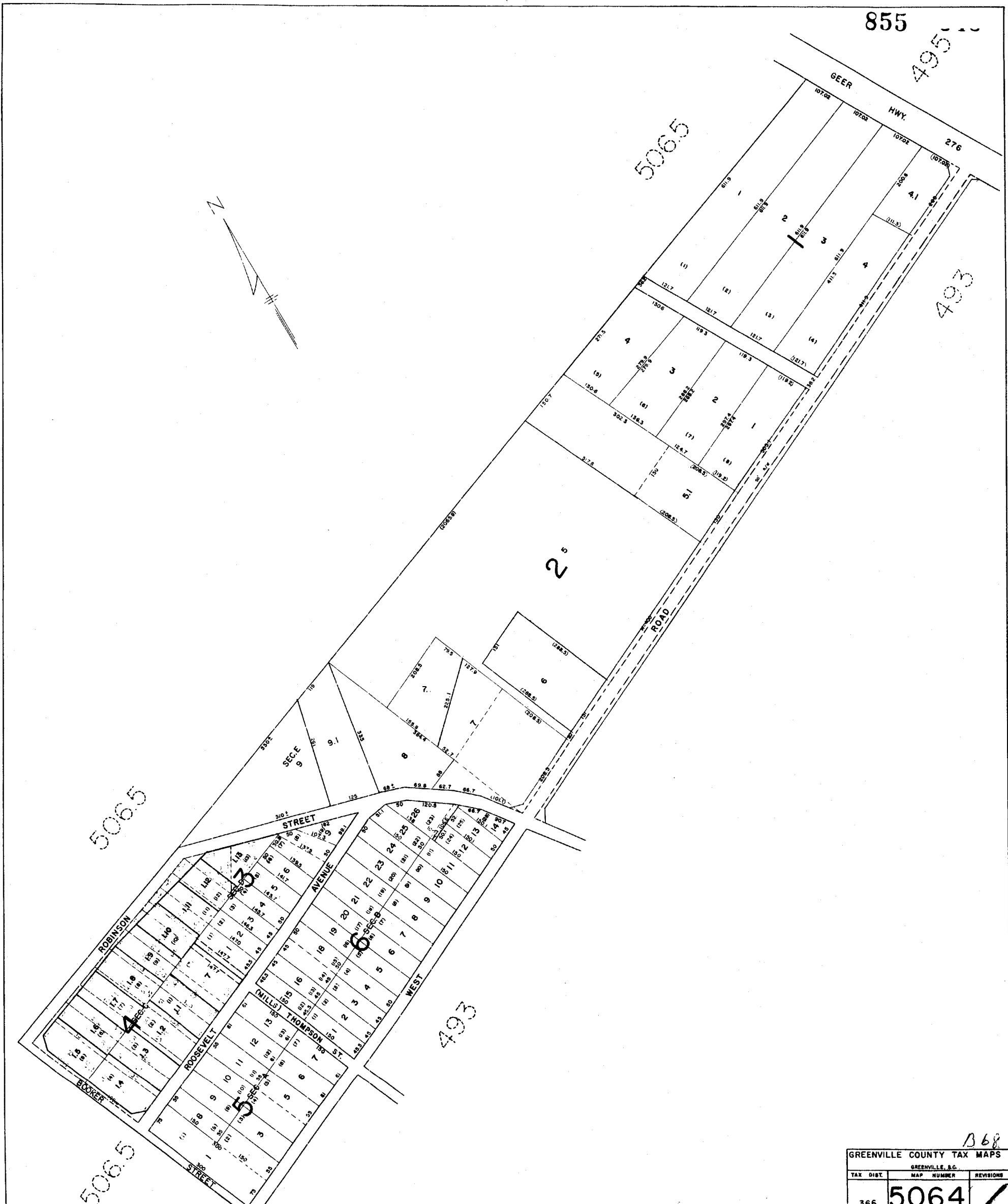
GREENVILLE COUNTY TAX MAPS			
GREENVILLE, S.C.			
TAX DISTRICT	MAP NUMBER	REVISIONS	
506.3	367		
SCALE 1" = 100'		INDEX-8	

506.7
 PLAN HOLD CORPORATION - IRVINE, CALIFORNIA
 RECORD BY NUMBER 07348

17
 PLAN HOLD CORPORATION - IRVINE, CALIFORNIA
 RECORD BY NUMBER 07348

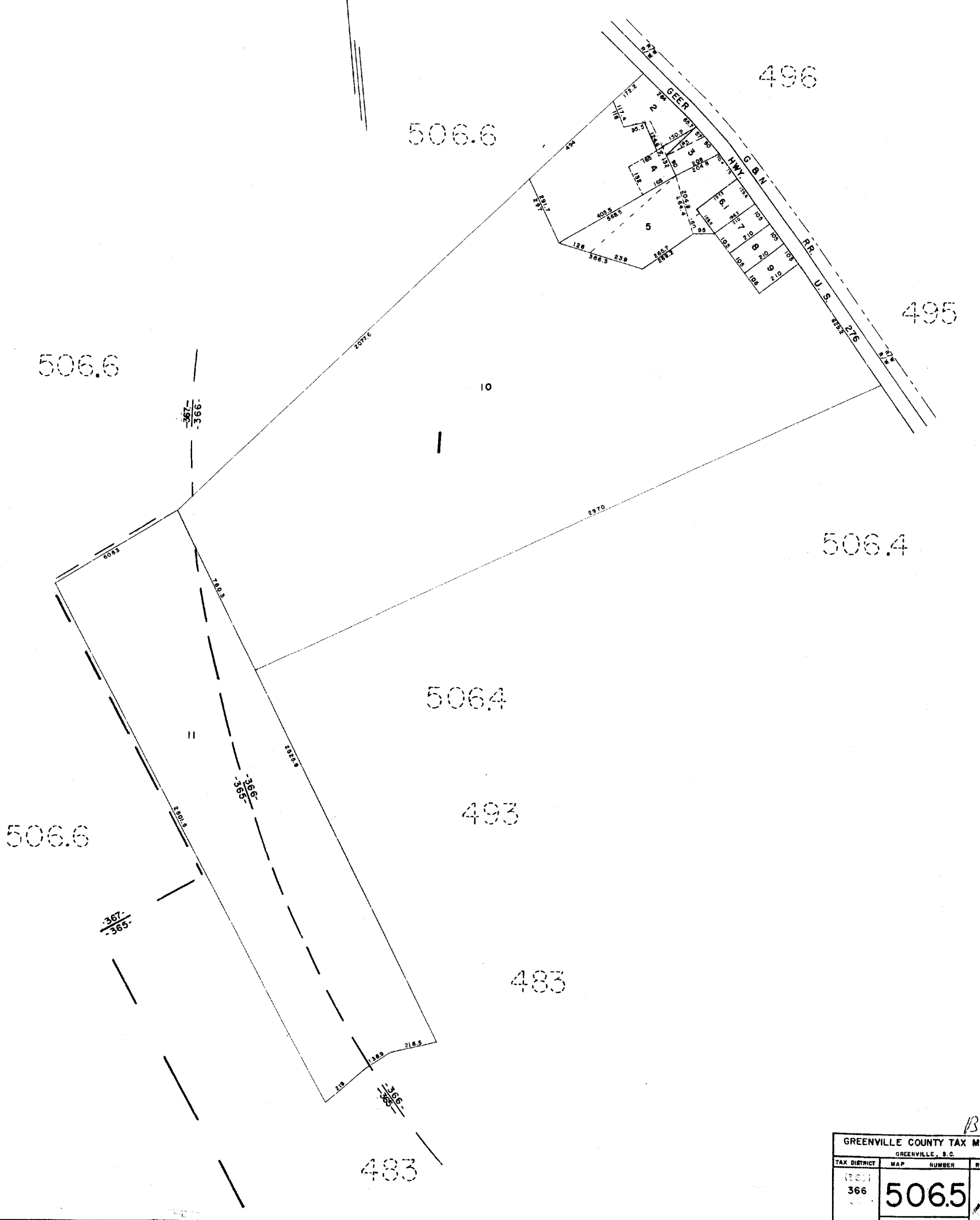
17
 PLAN HOLD CORPORATION - IRVINE, CALIFORNIA
 RECORD BY NUMBER 07348

506.7
 PLAN HOLD CORPORATION - IRVINE, CALIFORNIA
 RECORD BY NUMBER 07348






B68

GREENVILLE COUNTY TAX MAPS		
GREENVILLE, S.C.		
TAX DIST.	MAP NUMBER	REVISIONS
366	506.4	/

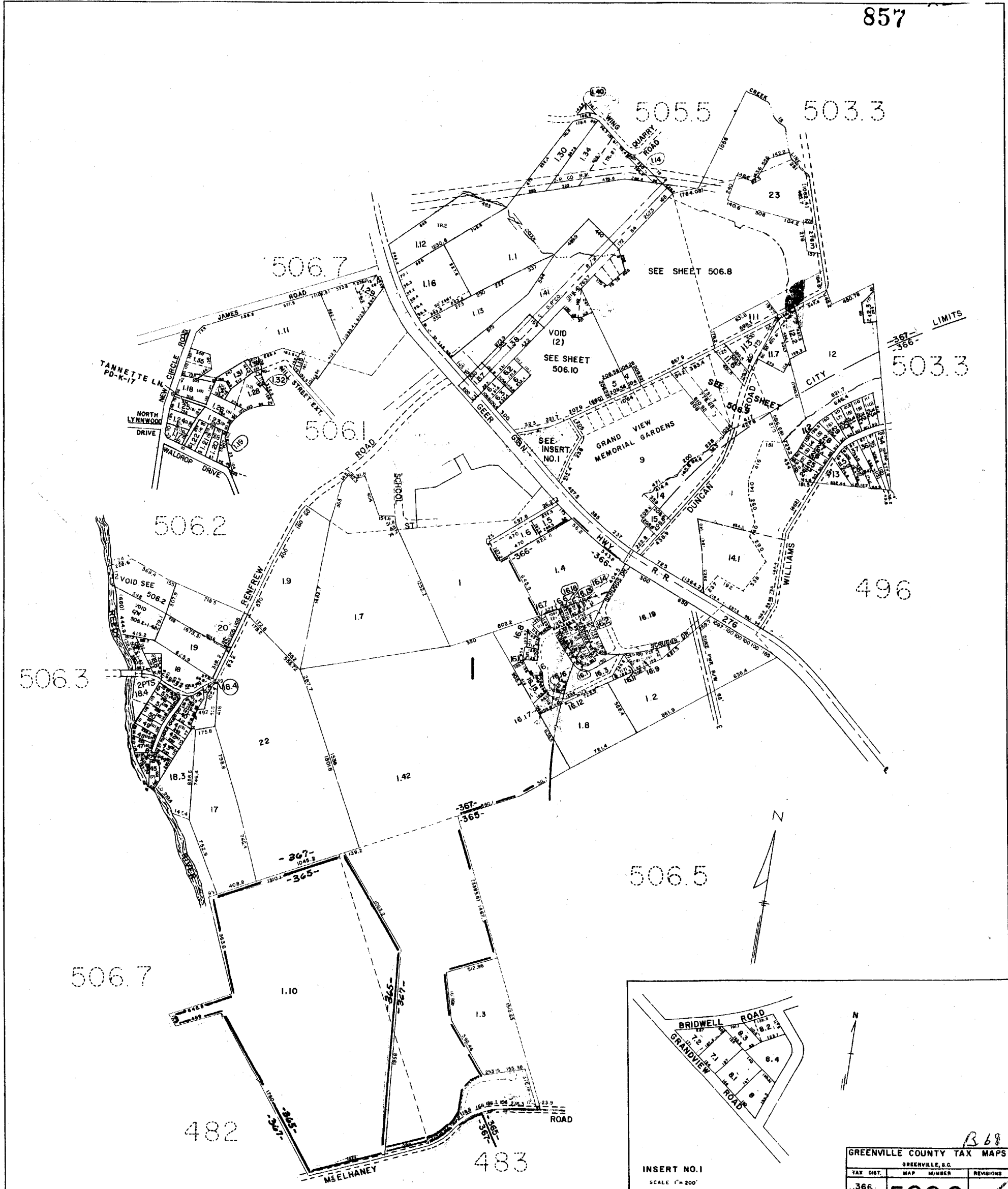


1368

GREENVILLE COUNTY TAX MAPS			
GREENVILLE, S. C.			
TAX DISTRICT	MAP	NUMBER	REVISIONS
366	506.5		
SCALE 1"=200'			INDEX-8



857



LIMITS
367-366-
503.3

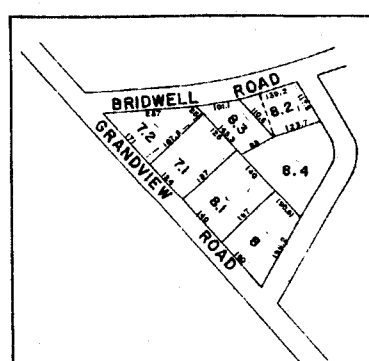
496

506.5

506.7

482

483



INSERT NO.1
SCALE 1" = 200'

B68

GREENVILLE COUNTY TAX MAPS		
GREENVILLE, S.C.		
TAX DIST.	MAP NUMBER	REVISIONS
366-367	506.6	

-5051-

505.858

-5111-

-5066-

-506.2-

-506.3-

-5066-

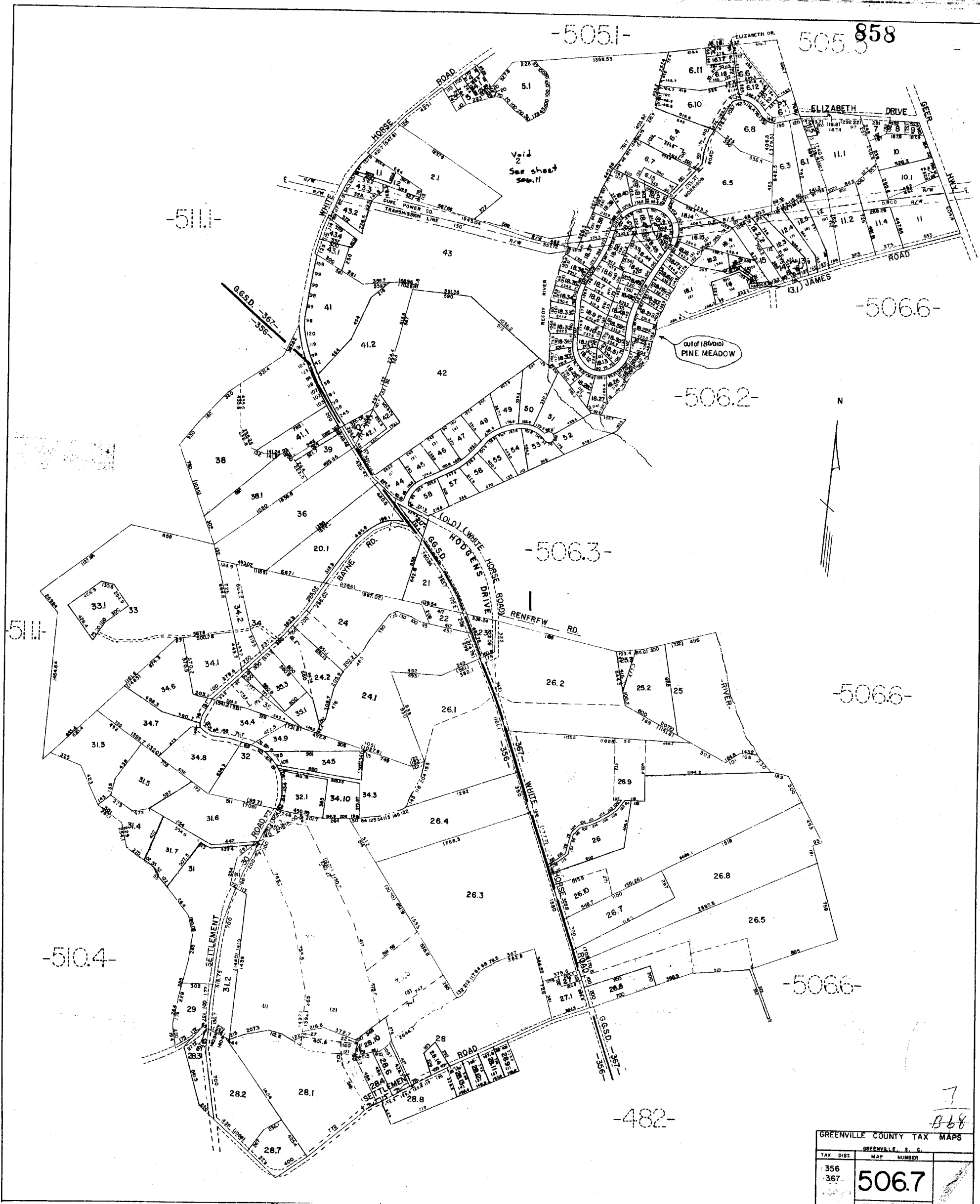
-510.4-

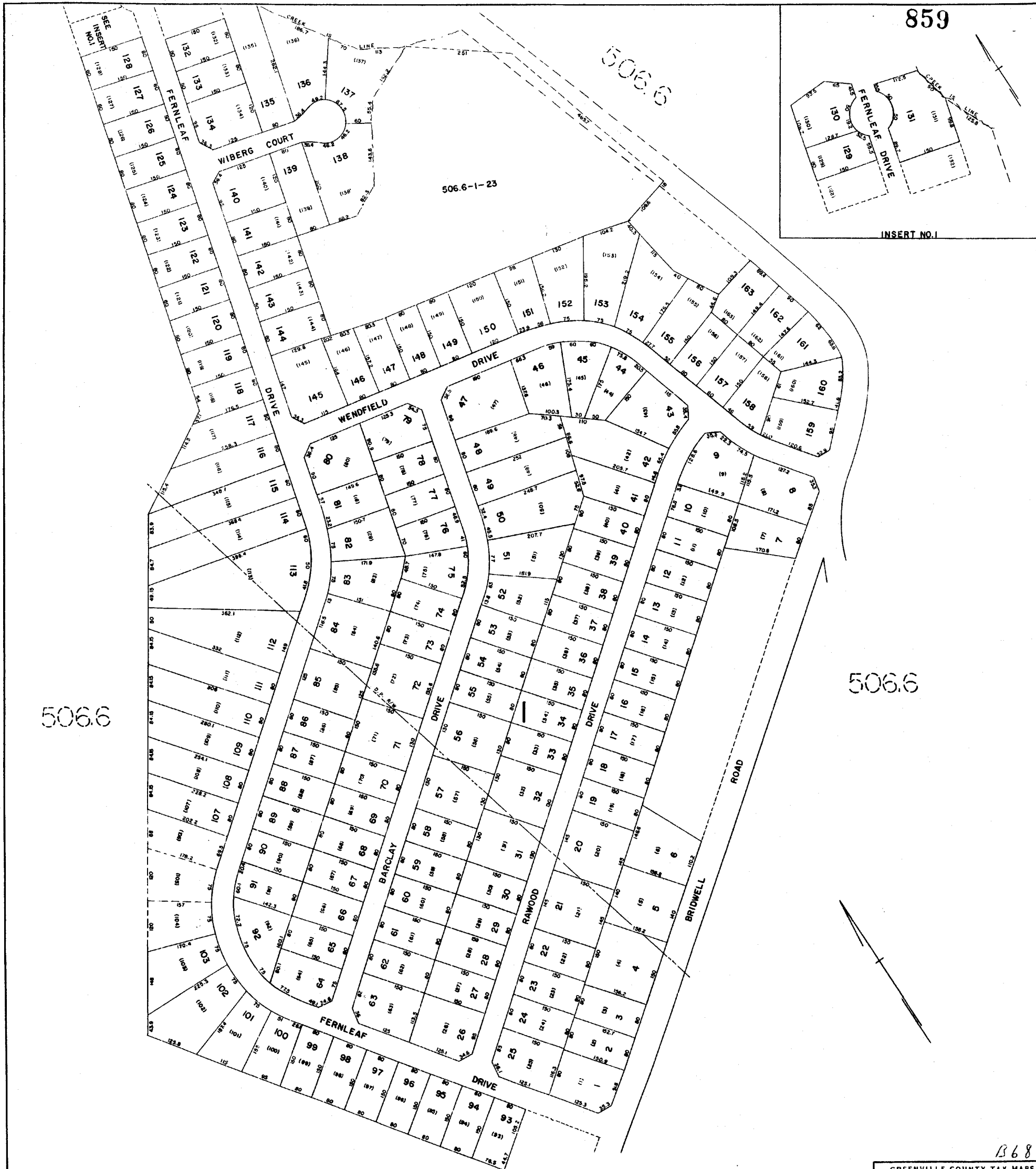
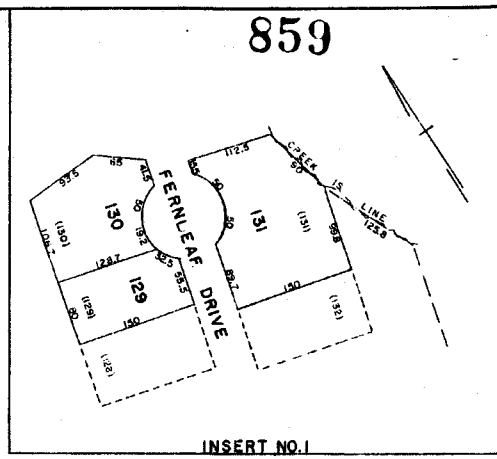



-5066-

-482-

7
B68

GREENVILLE COUNTY TAX MAPS			
TAX DIST.		GREENVILLE, S. C.	
356	367	MAP	NUMBER
		506.7	





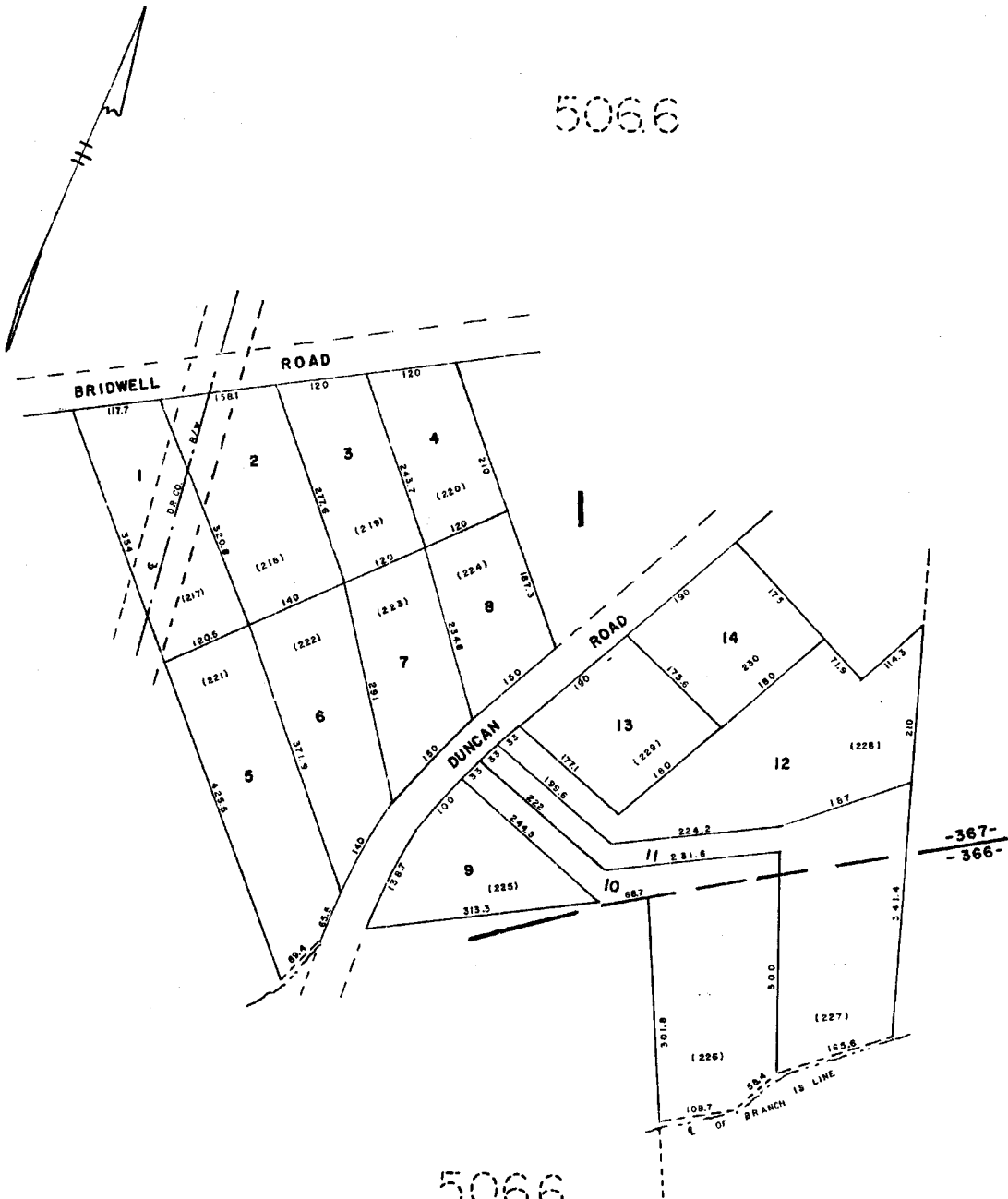
1368

GREENVILLE COUNTY TAX MAPS		
GREENVILLE, S. C.		
TAX DISTRICT	MAP NUMBER	REVISIONS
-367-	506.8	
SCALE 1" = 100'		INDEX-8

5066

5066

5066



SUNNY SLOPES IV *B28*

GREENVILLE COUNTY TAX MAPS
GREENVILLE, S. C.

TAX DISTRICT	MAP NUMBER	REVISIONS
-366- -367-	5069	
SCALE 1" = 100'		INDEX-8

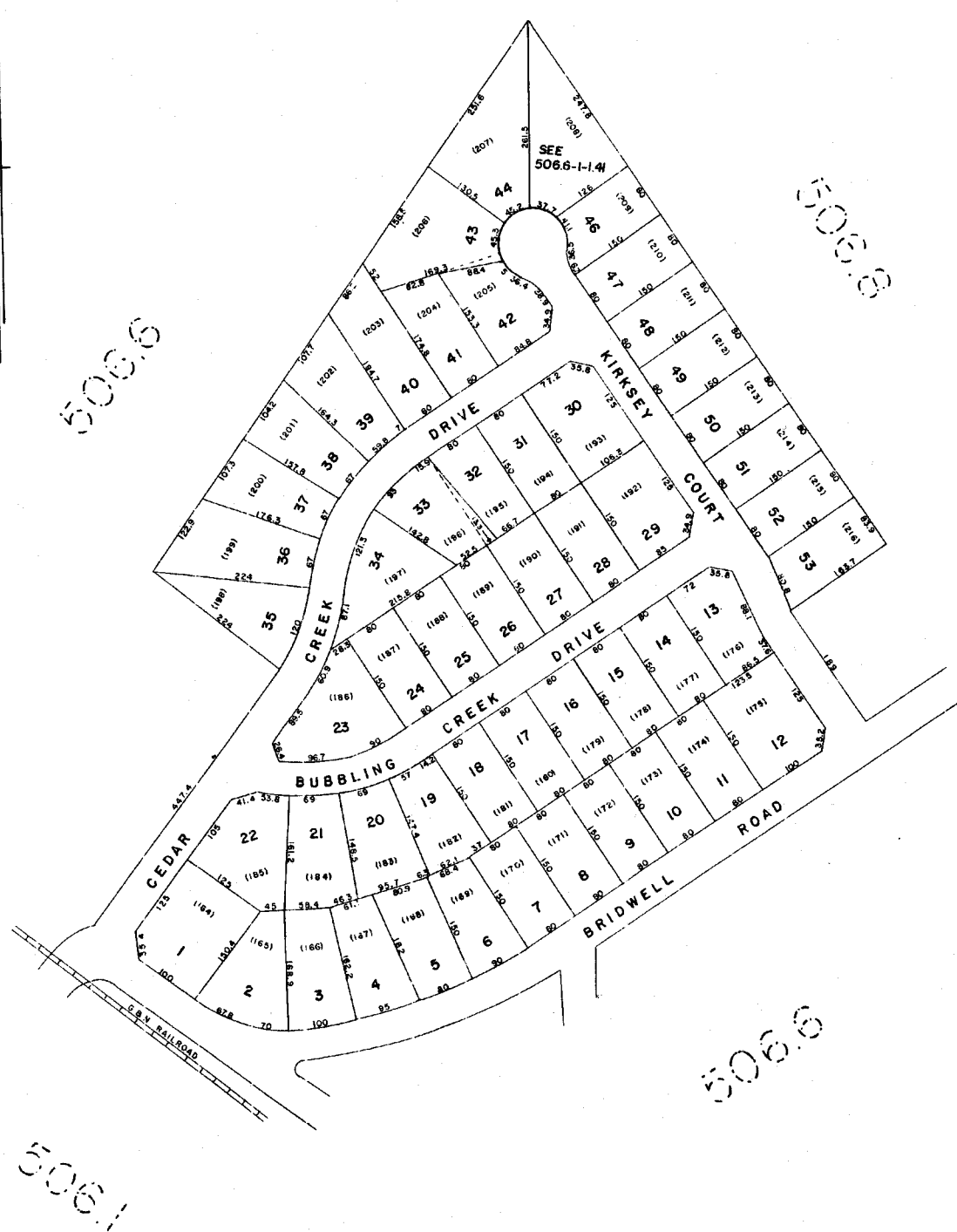
506.10
PLAN HOLD CORPORATION • IRVINE, CALIFORNIA
REGISTERED PROFESSIONAL LAND SURVEYOR

PLAN HOLD CORPORATION • IRVINE, CALIFORNIA
REGISTERED PROFESSIONAL LAND SURVEYOR

12
PLAN HOLD CORPORATION • IRVINE, CALIFORNIA
REGISTERED PROFESSIONAL LAND SURVEYOR

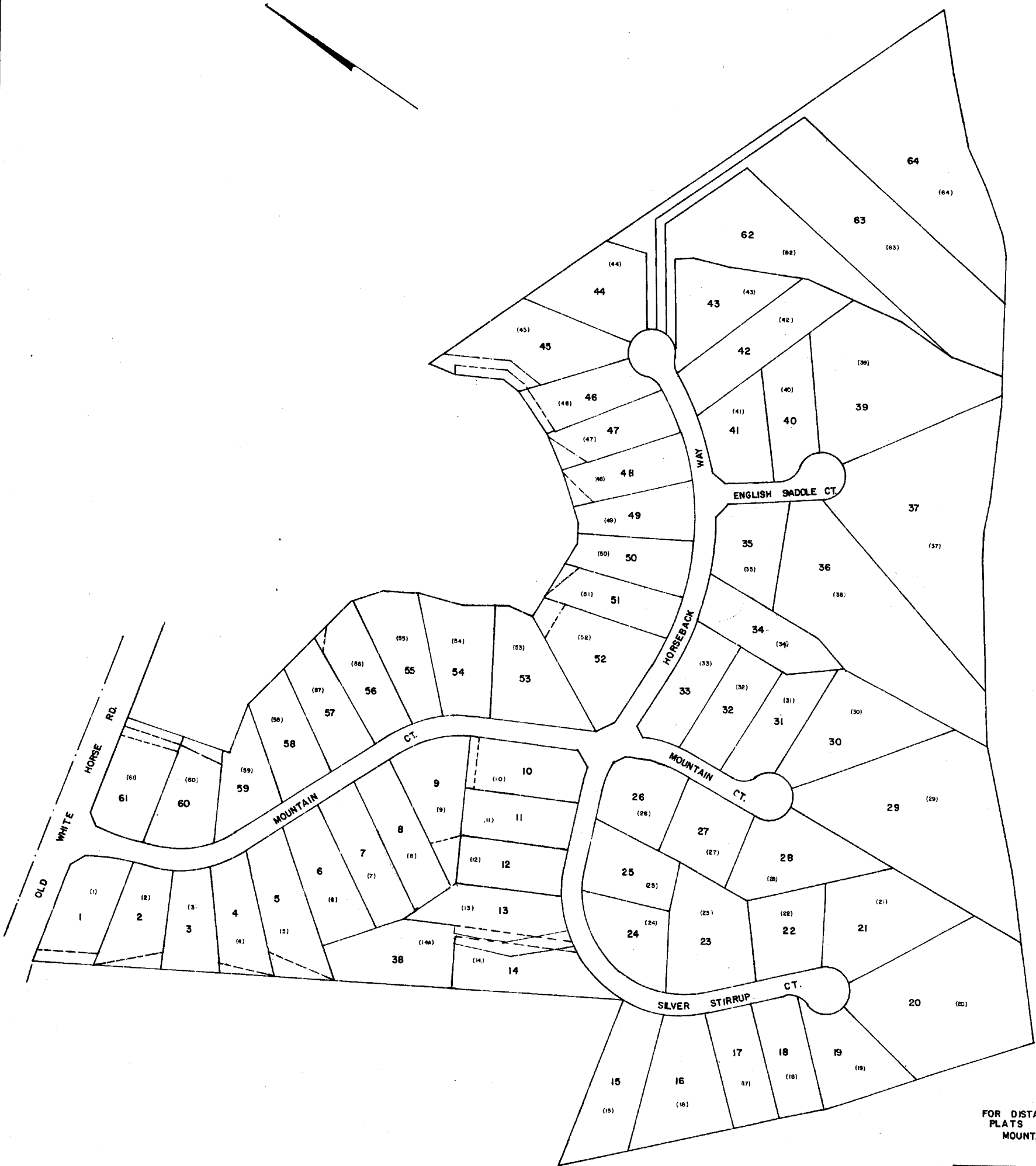
506.10
PLAN HOLD CORPORATION • IRVINE, CALIFORNIA
REGISTERED PROFESSIONAL LAND SURVEYOR

861







B66

SUNNY SLOPES SEC. 3		
GREENVILLE COUNTY TAX MAPS		
GREENVILLE, S.C.		
TAX DISTRICT	MAP NUMBER	REVISIONS
- 367 -	506.10	
SCALE 1" = 100'		INDEX-8



FOR DISTANCES SEE
PLATS 38-L - 77, 78
MOUNTAIN CREST

GREENVILLE COUNTY TAX MAPS		
GREENVILLE, S.C.		
TAX DISTRICT	MAP NUMBER	REVISIONS
-367-	506.11	
SCALE 1" = 100'		INDEX - 8



863

509.2

507.2

509.2

507.2

509.1

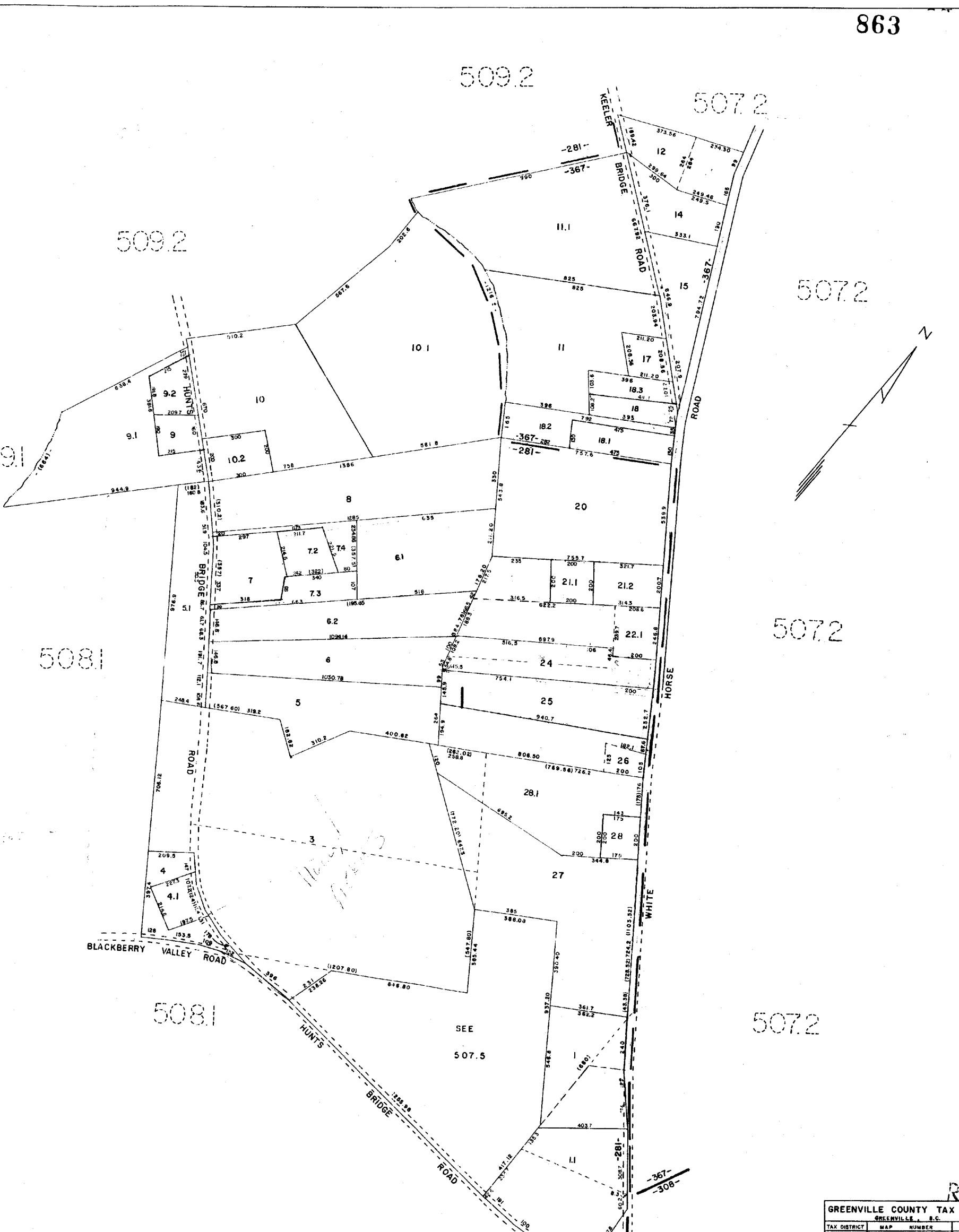
508.1

507.2

508.1

507.2

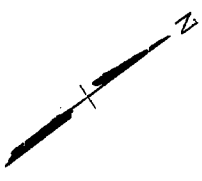
508.1



R22

GREENVILLE COUNTY TAX MAPS		
GREENVILLE, S.C.		
TAX DISTRICT	MAP NUMBER	REVISIONS
281	507.1	1

510.4 864



510.3

509.2

507.1

507.3

508.1

472

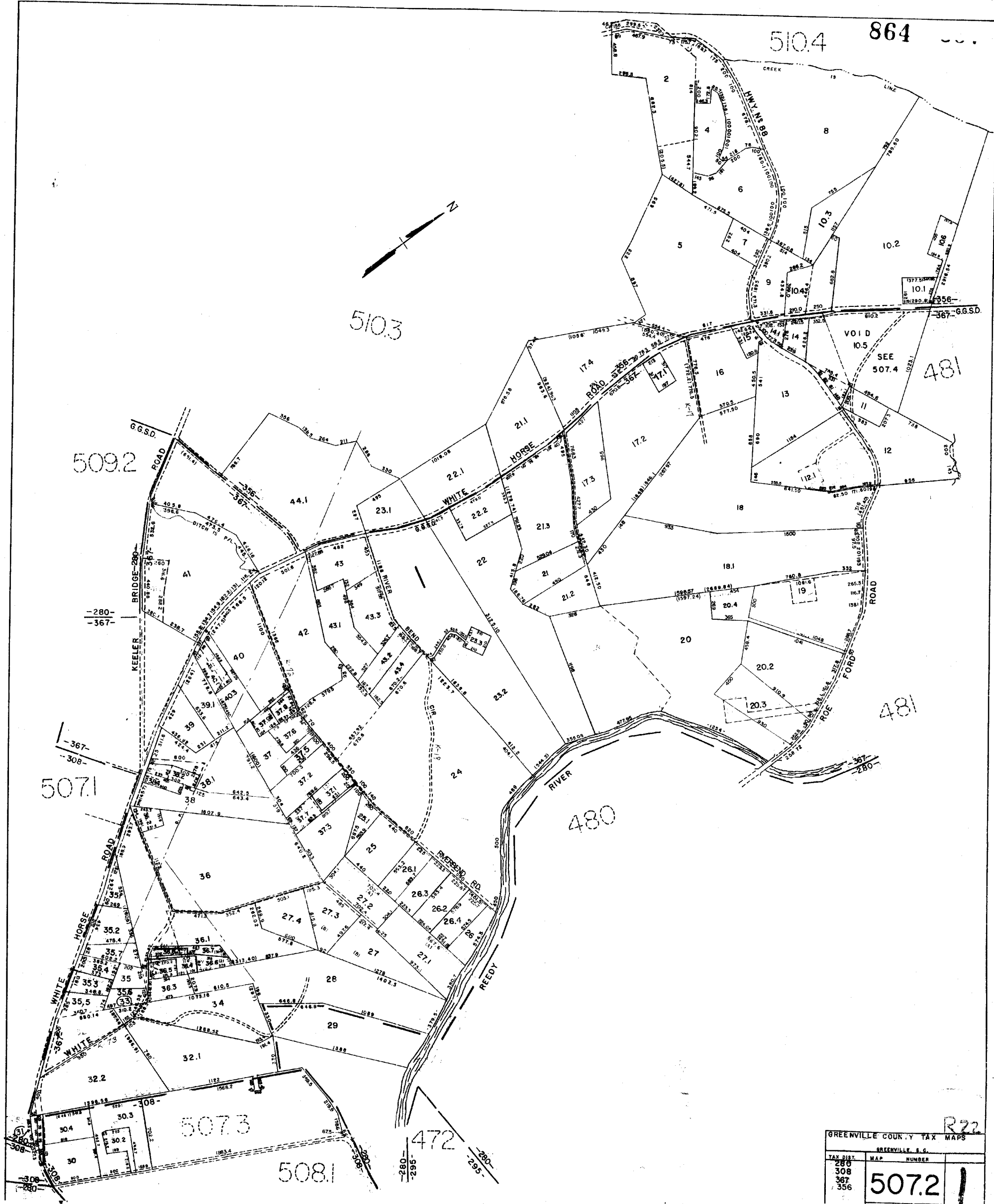
480

481

481

R22

GREENVILLE COUNTY TAX MAPS		
GREENVILLE, S. C.		
TAX DIST.	MAP	NUMBER
280		
308		
367		
356		
	507.2	1



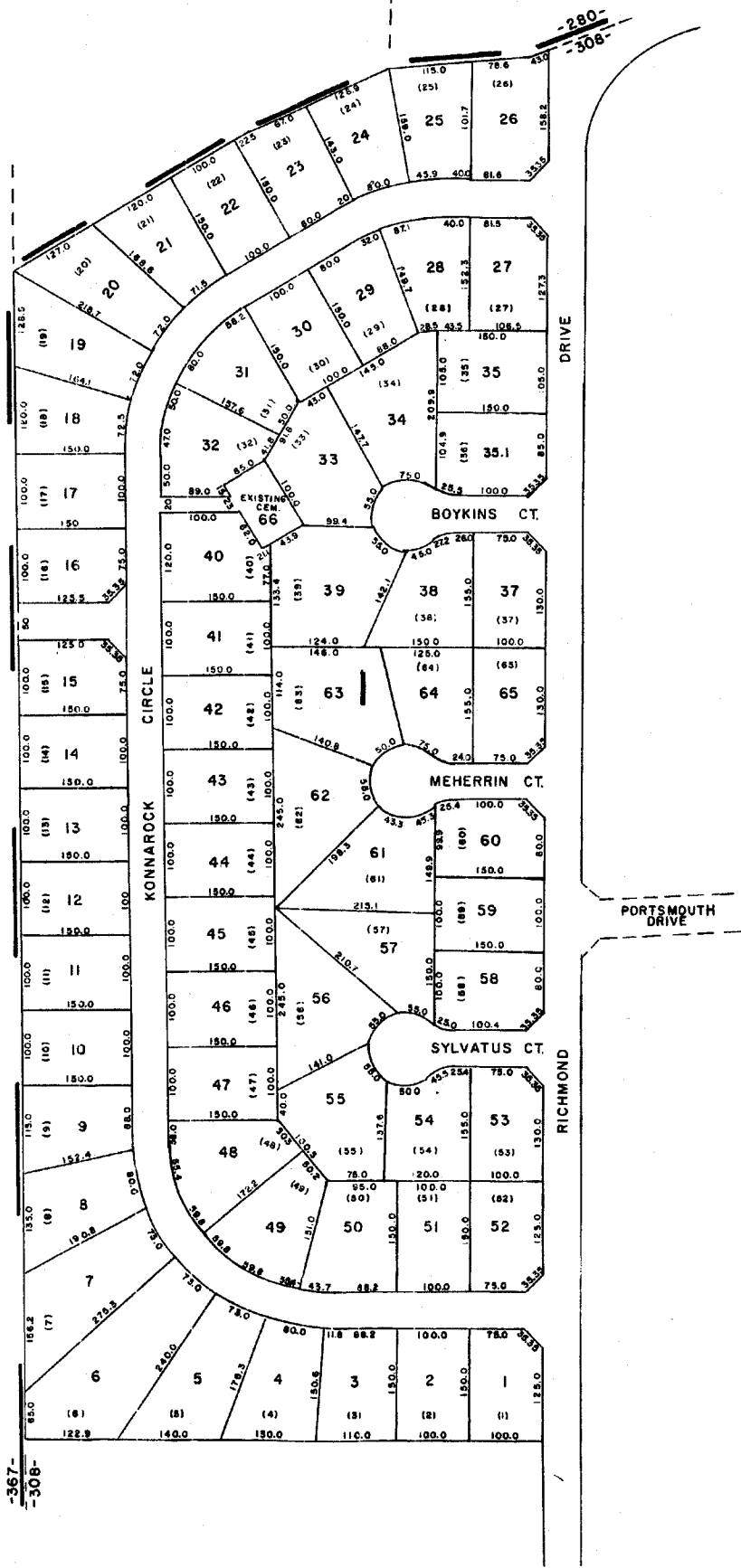
865

472

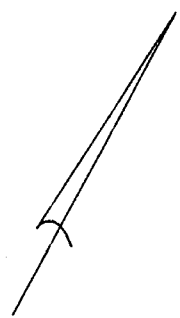
5072

5081

5071

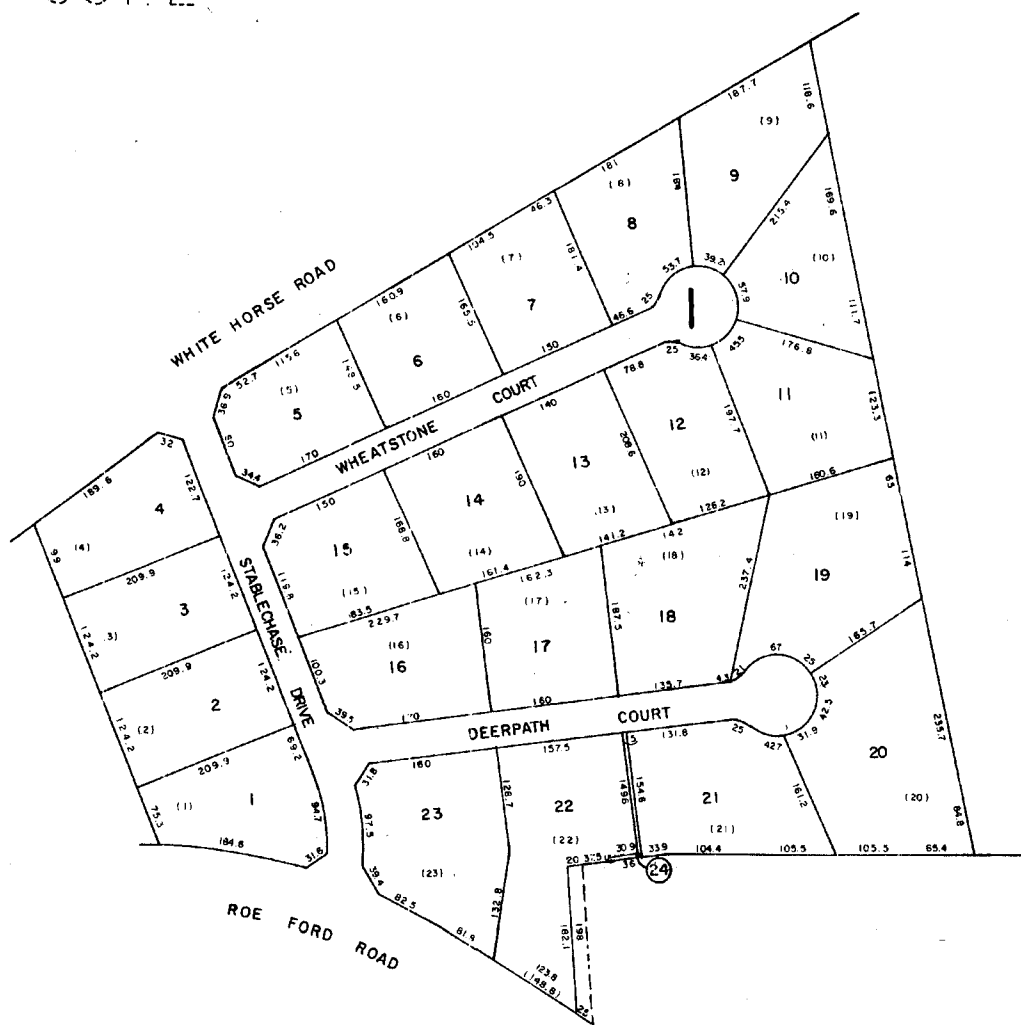


GREENVILLE COUNTY TAX MAPS GREENVILLE, S. C.		
TAX DISTRICT	MAP NUMBER	REVISION
- 308 -	5073	1
SCALE 1" = 100'		INDEX-B



507.2

481



507.2

STRATFORD POINTE		
GREENVILLE COUNTY TAX MAPS		
GREENVILLE, S. C.		
TAX DISTRICT	MAP NUMBER	REVISION
	507.4	
-367-	SCALE 1" = 400'	INDEX - 13

507.5
 PLAN HOLD CORPORATION - GREENVILLE, CALIFORNIA
 RECORDED BY NUMBER 07501

PLAN HOLD CORPORATION - GREENVILLE, CALIFORNIA
 RECORDED BY NUMBER 07501

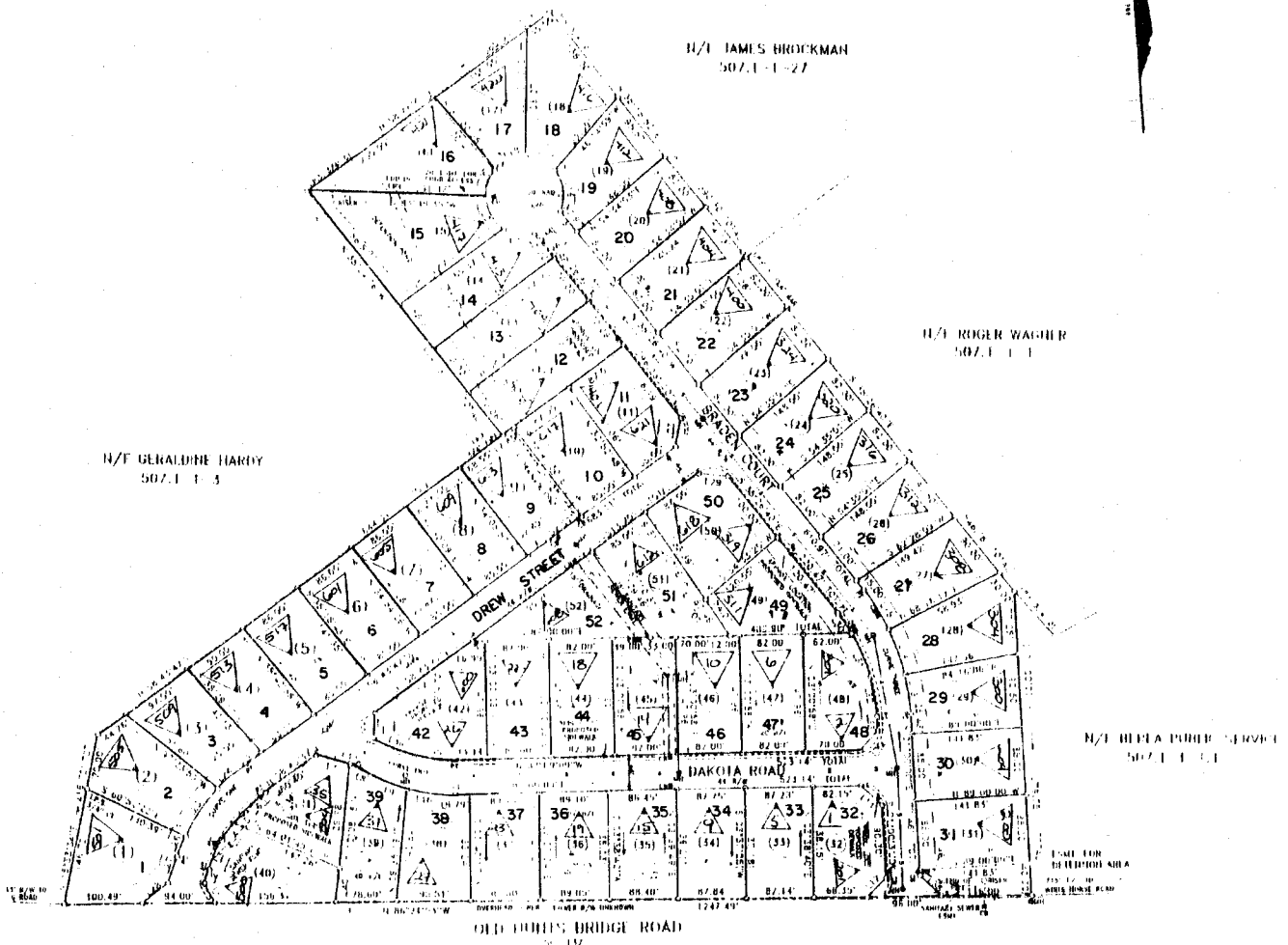
PLAN HOLD CORPORATION - GREENVILLE, CALIFORNIA
 RECORDED BY NUMBER 07501

507.5
 PLAN HOLD CORPORATION - GREENVILLE, CALIFORNIA
 RECORDED BY NUMBER 07501

867

LINE NO.	BEARING	DE. (FEET)
1	N 25° 41' 31" W	26.42
2	N 24° 33' 27" E	13.25
3	N 25° 51' 08" E	36.83
4	N 39° 17' 21" E	25.93
5	N 45° 00' 28" E	37.84
6	N 53° 01' 55" E	41.59
7	S 21° 06' 27" E	47.05
8	S 19° 08' 03" E	39.76
9	S 45° 21' 41" E	49.29
10	S 09° 10' 08" E	6.75
11	S 45° 13' 27" E	36.54
12	S 48° 42' 20" W	54.54
13	N 04° 24' 47" W	40.00
14	N 15° 11' 36" W	48.76
15	N 29° 09' 08" W	61.4
16	N 03° 28' 47" W	72.97
17	N 05° 51' 45" W	111.1
18	S 25° 03' 15" W	55.12
19	S 48° 43' 58" W	100.00
20	S 22° 35' 24" W	55.02
21	S 25° 02' 27" E	41.82
22	S 25° 41' 55" E	40.10
23	S 15° 11' 58" W	30.74
24	S 31° 10' 56" W	47.96
25	S 18° 11' 17" W	77.66
26	S 27° 31' 11" W	27.00
27	S 24° 19' 12" W	44.86
28	S 38° 21' 30" W	41.14
29	S 40° 03' 58" E	37.73
30	S 11° 08' 05" E	40.54
31	S 15° 25' 58" E	59.29
32	S 05° 28' 31" E	10.00
33	S 00° 52' 11" W	18.59
34	S 18° 05' 24" W	14.19
35	N 00° 31' 41" E	12.00
36	N 83° 31' 58" W	26.25
37	N 06° 54' 46" E	52.76
38	N 12° 30' 46" W	32.43
39	S 73° 41' 27" E	10.00
40	S 10° 22' 00" W	43.76

CURVE DATA
 CURVE ONE
 Δ 54° 24' 35"
 R 226.06
 T 70.00
 L 135.76
 CURVE TWO
 Δ 59° 50' 00"
 R 222.81
 T 80.00
 L 153.61
 CURVE THREE
 Δ 56° 26' 40"
 R 243.00
 T 80.00
 L 154.56



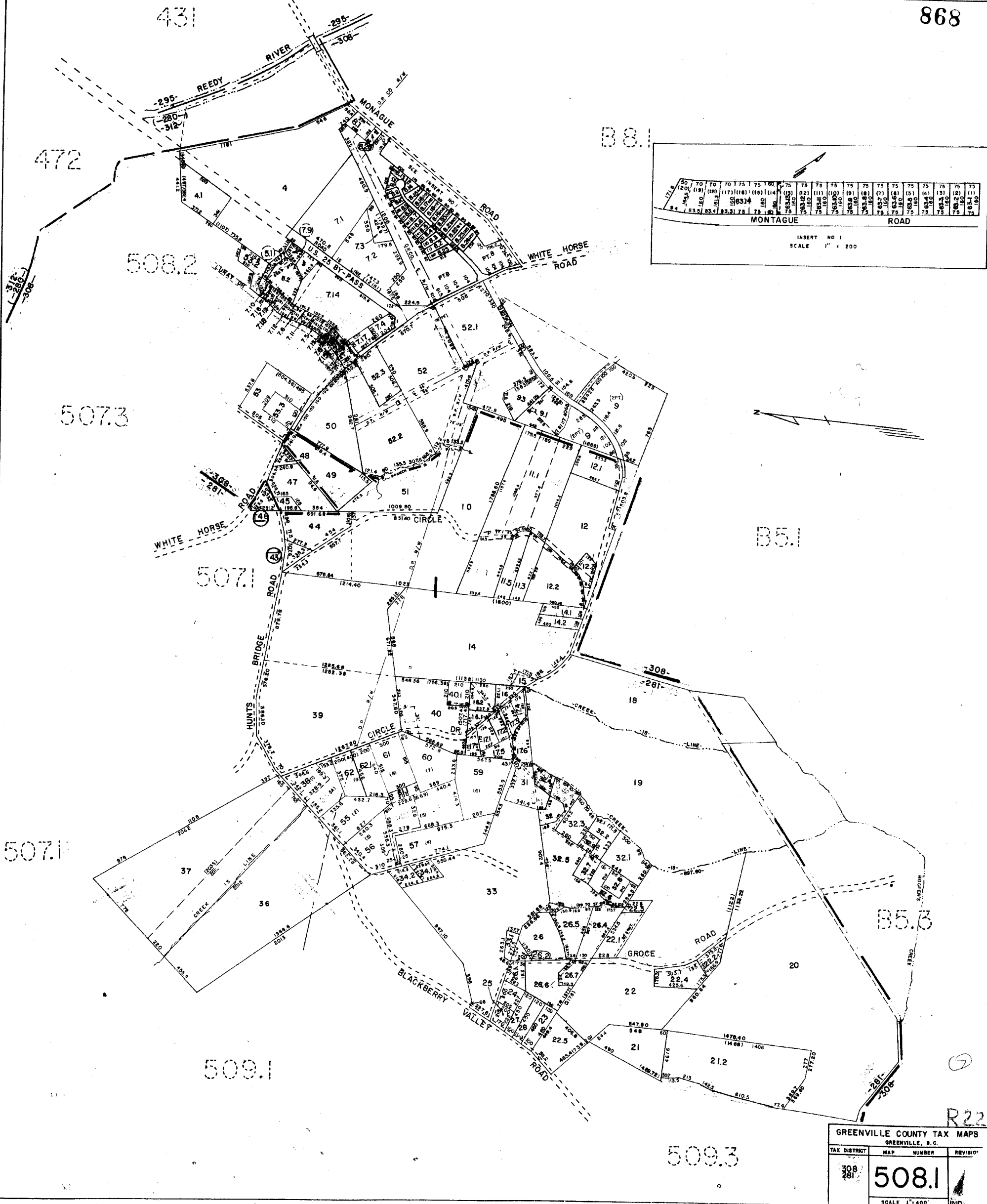
HOLLY ACRES

GREENVILLE COUNTY TAX MAPS

TAX DISTRICT MAP NUMBER REVISIONS

281 507.5 13

SCALE 1" = 100'



MONTAGUE ROAD

70	70	70	70	75	75	75	75	75	75	75	75	75	75	75	75
(17)	(17)	(17)	(17)	(17)	(17)	(17)	(17)	(17)	(17)	(17)	(17)	(17)	(17)	(17)	(17)
17.1	17.1	17.1	17.1	17.1	17.1	17.1	17.1	17.1	17.1	17.1	17.1	17.1	17.1	17.1	17.1
17.1	17.1	17.1	17.1	17.1	17.1	17.1	17.1	17.1	17.1	17.1	17.1	17.1	17.1	17.1	17.1

INSERT NO. 1
SCALE 1" = 200'

GREENVILLE COUNTY TAX MAPS
GREENVILLE, S. C.

TAX DISTRICT	MAP NUMBER	REVISION
308-261	508.1	

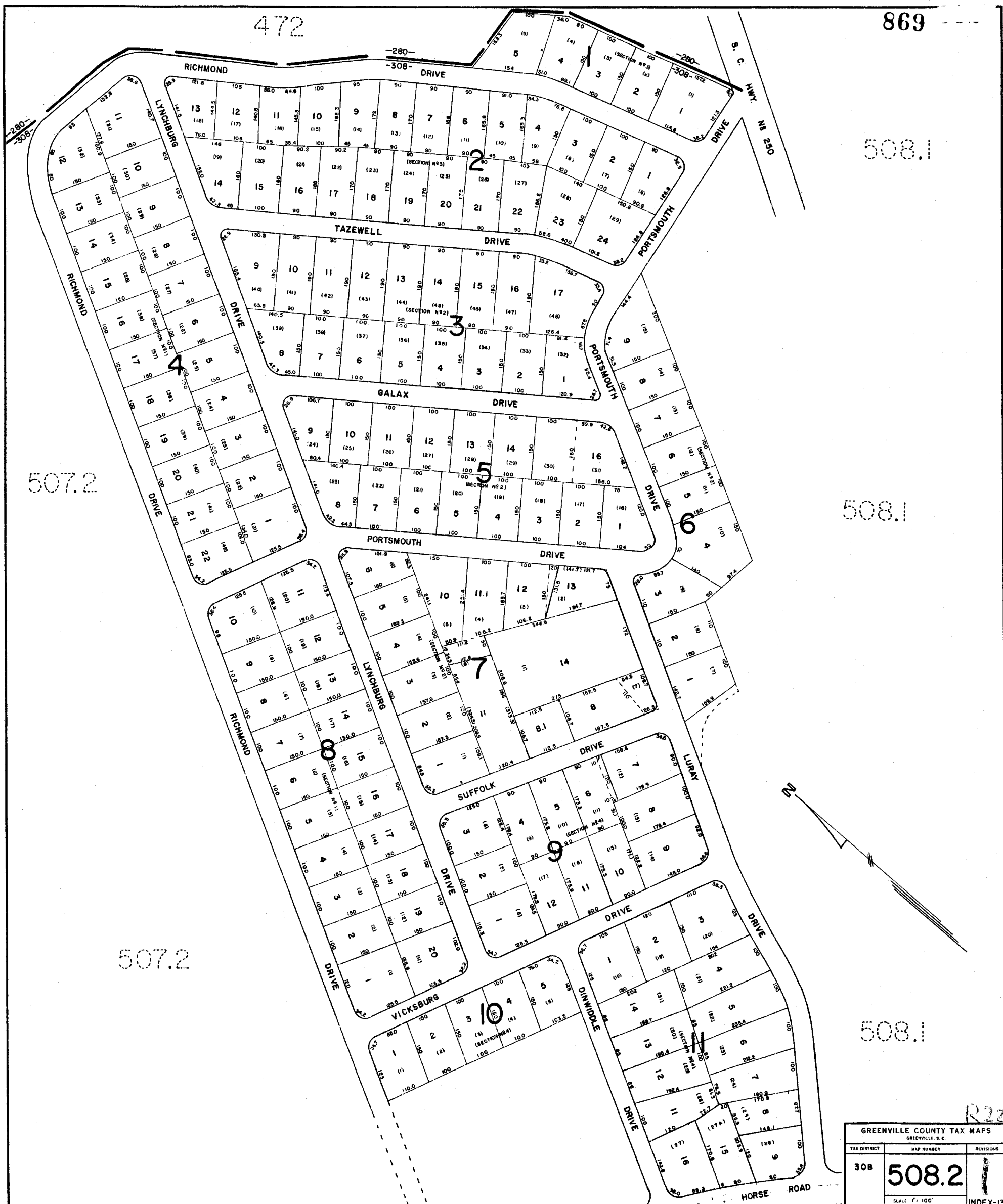
SCALE 1" = 400' INCH.

308.2
PLAN HOLD CORPORATION • IRVINE, CALIFORNIA
REGISTERED NUMBER 2748

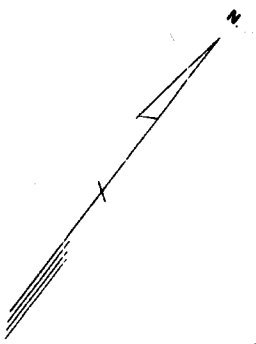
7
PLAN HOLD CORPORATION • IRVINE, CALIFORNIA
REGISTERED NUMBER 2748

308.2
PLAN HOLD CORPORATION • IRVINE, CALIFORNIA
REGISTERED NUMBER 2748

308.2
PLAN HOLD CORPORATION • IRVINE, CALIFORNIA
REGISTERED NUMBER 2748



GREENVILLE COUNTY TAX MAPS		
GREENVILLE, S. C.		
TAX DISTRICT	MAP NUMBER	REVISIONS
308	508.2	1
SCALE 1" = 100'		INDEX-1



509.2

509.2

509.3

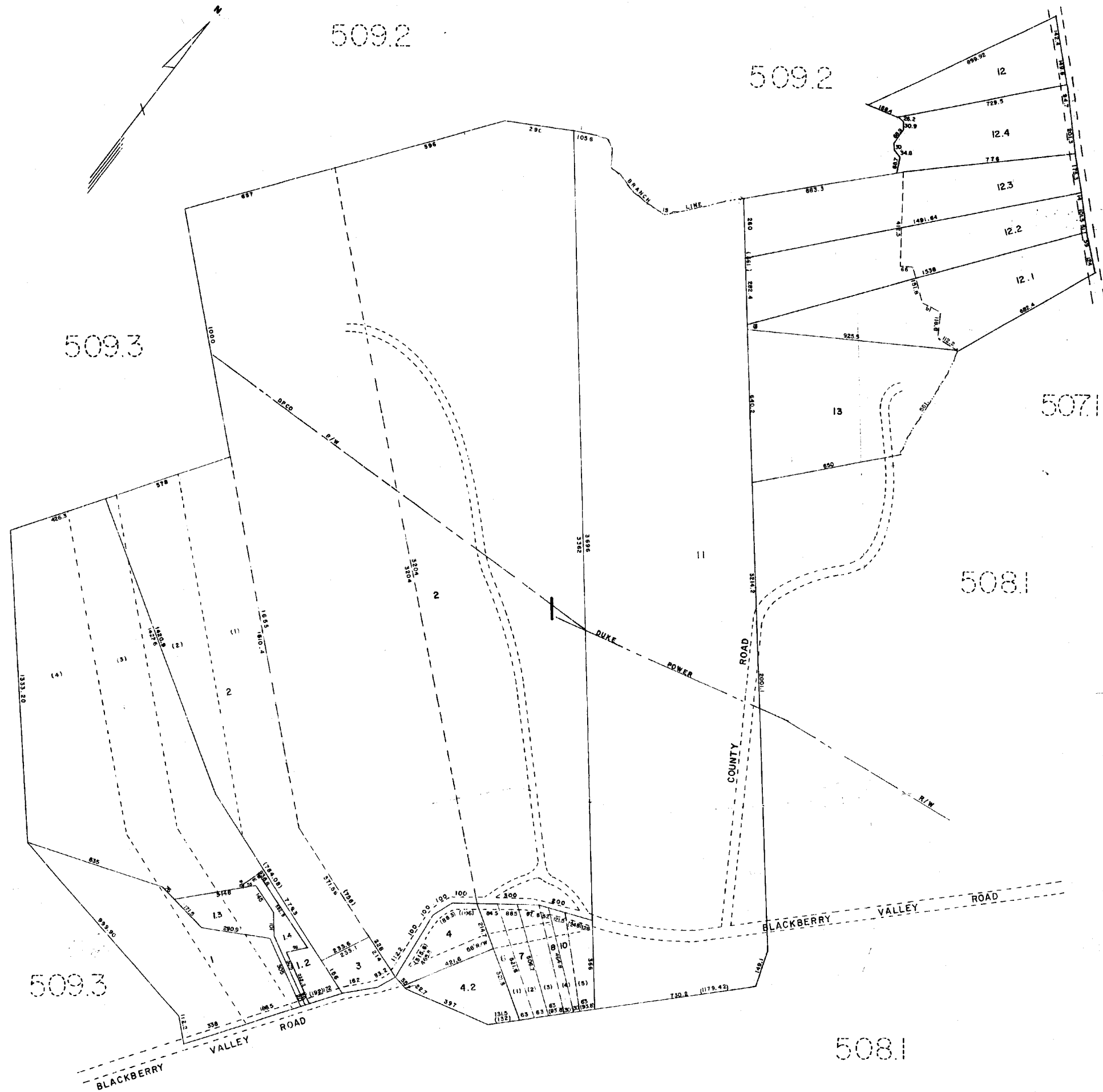
5071

5081

509.3

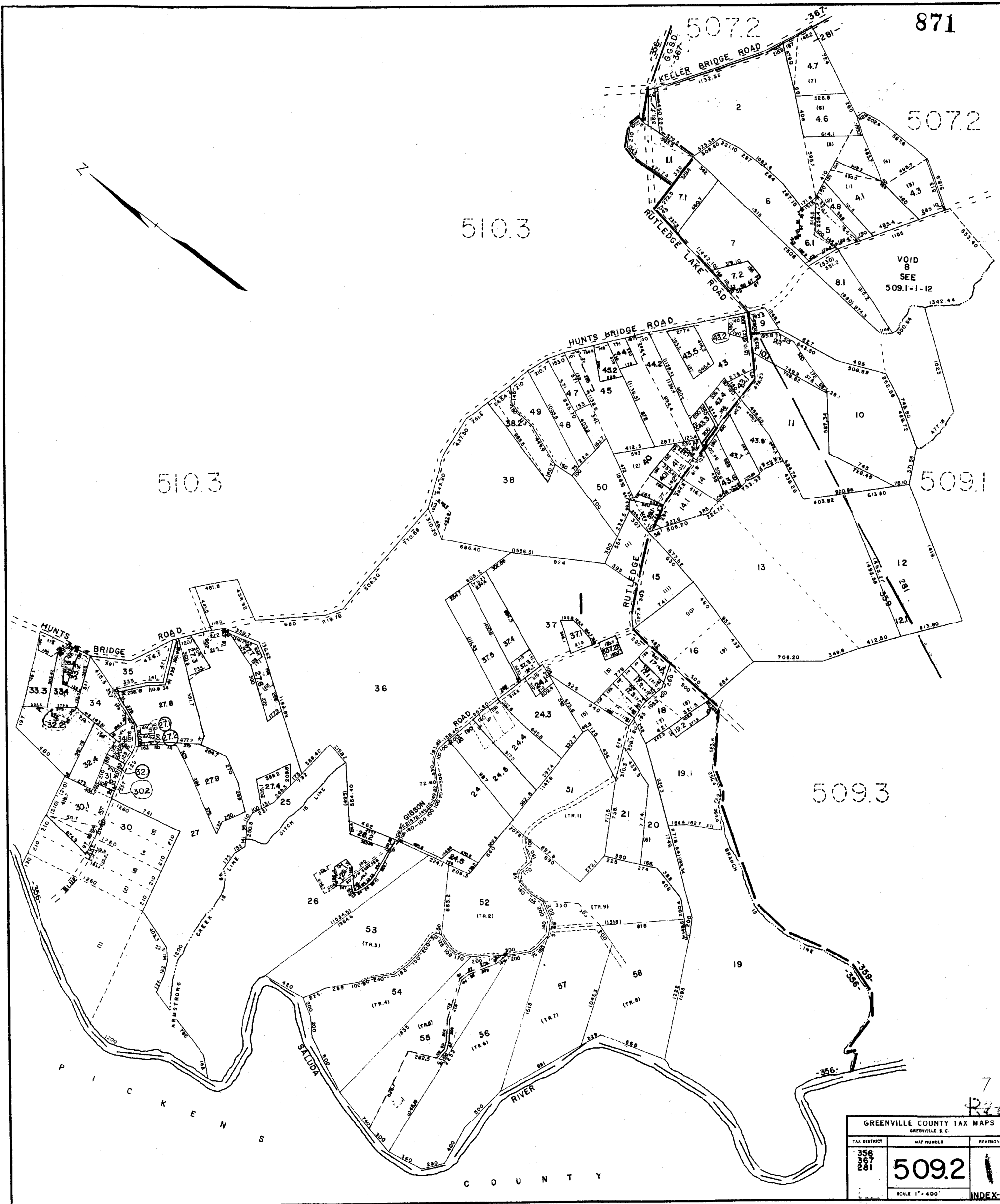
5081

5081



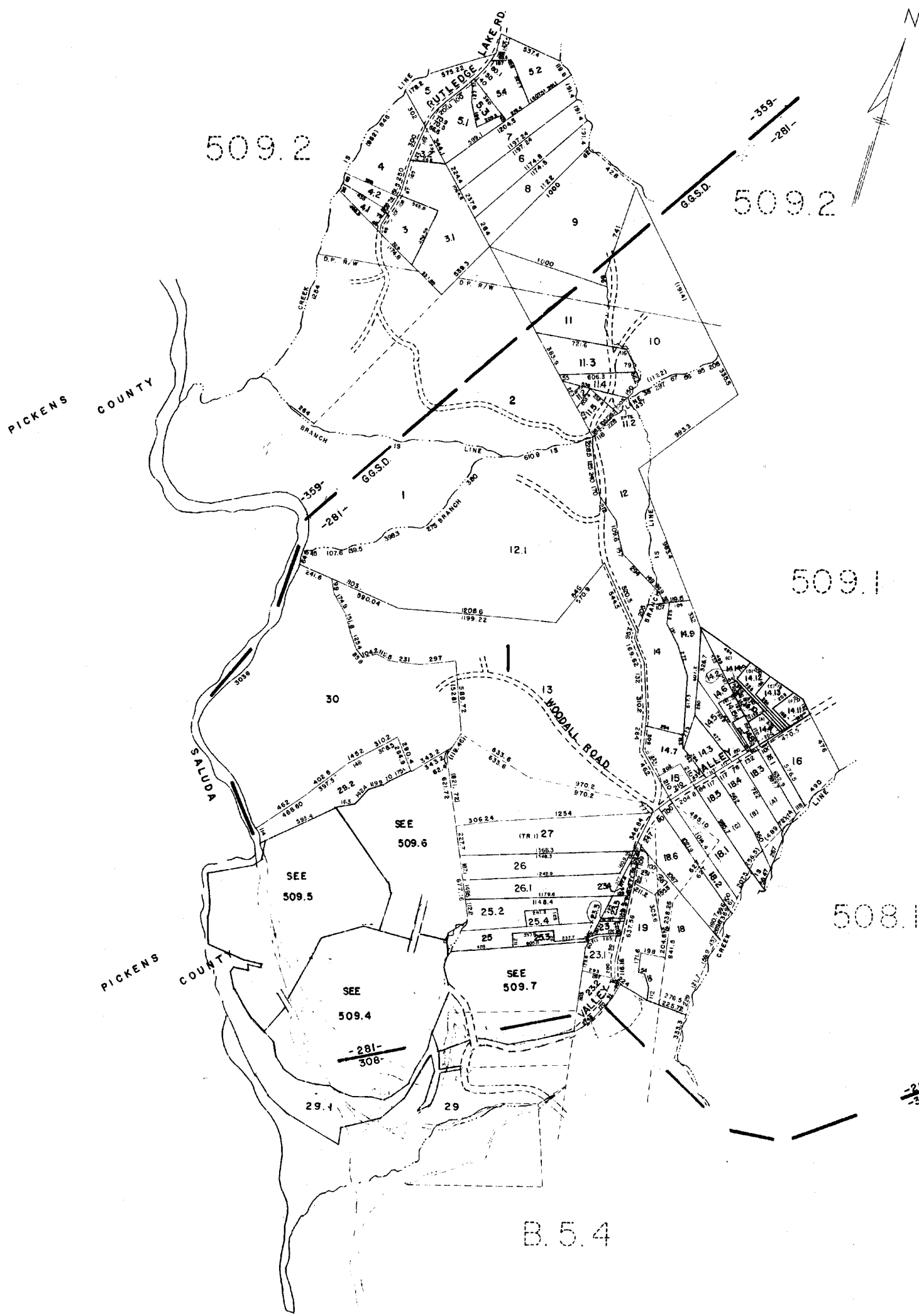
7
R22

GREENVILLE COUNTY TAX MAPS		
GREENVILLE, S.C.		
TAX DISTRICT	MAP NUMBER	INDEX
281	509.1	
	SCALE 1" = 200'	INDEX



GREENVILLE COUNTY TAX MAPS		
GREENVILLE, S. C.		
TAX DISTRICT	MAP NUMBER	REVISIONS
356 367 281	509.2	1
SCALE 1" = 400'		INDEX

7
R22



509.2

509.2

509.1

508.1

B.5.4

GREENVILLE COUNTY TAX MAPS		
GREENVILLE, S.C.		
TAX DIST.	MAP NUMBER	REVISIONS
308	509.3	
359		
281		
SCALE 1" = 400'		INDEX-13

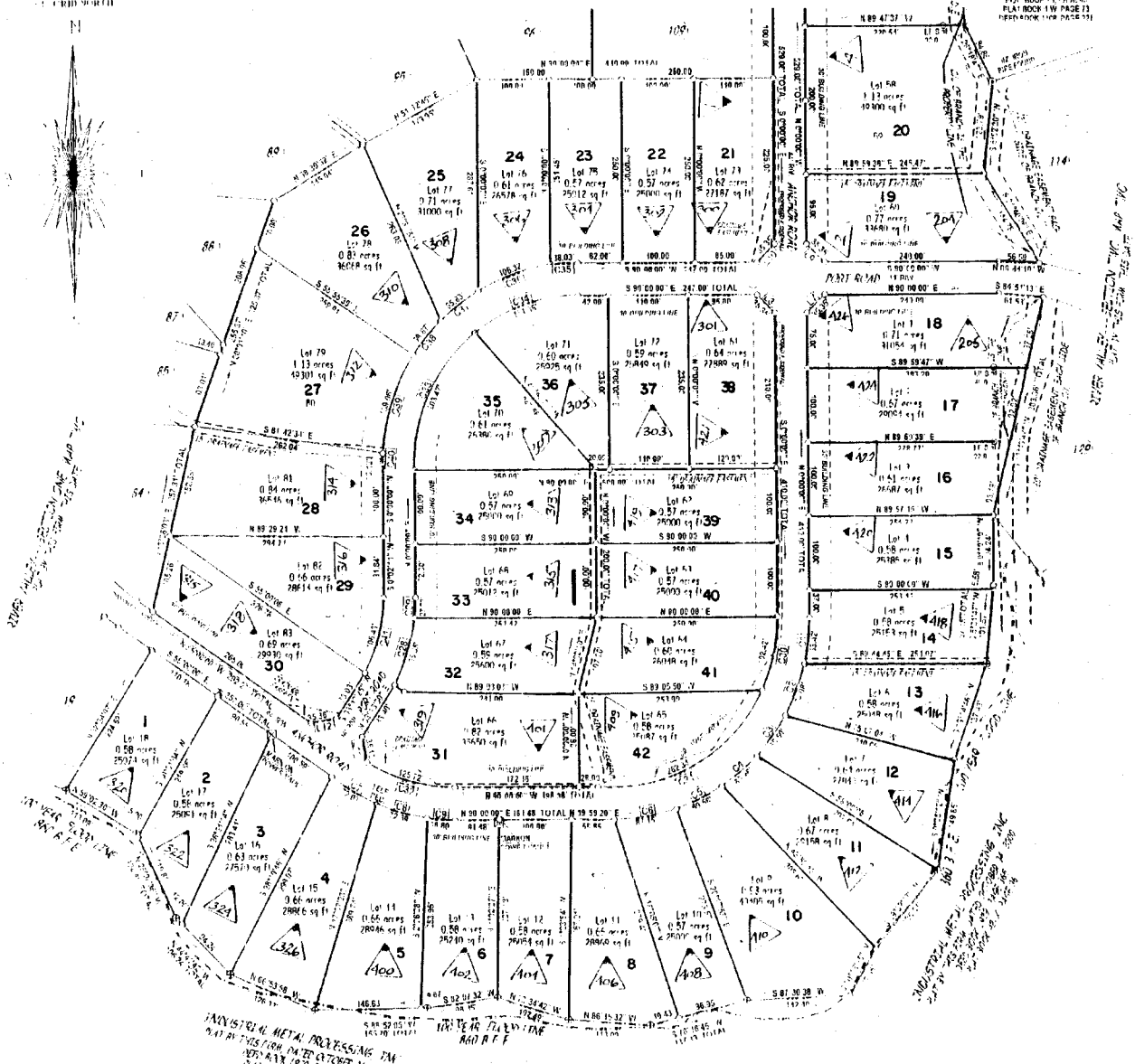
PLAN HOLD CORPORATION • IRVINE, CALIFORNIA
RECORD BY NUMBER 07548
RECORD DATE 04-11-78

PLAN HOLD CORPORATION • IRVINE, CALIFORNIA
RECORD BY NUMBER 07548
RECORD DATE 04-11-78

PLAN HOLD CORPORATION • IRVINE, CALIFORNIA
RECORD BY NUMBER 07548
RECORD DATE 04-11-78

PLAN HOLD CORPORATION • IRVINE, CALIFORNIA
RECORD BY NUMBER 07548
RECORD DATE 04-11-78

RIVER VALLEY SECTION ONE, MAP THREE
PLAN HOLD CORPORATION

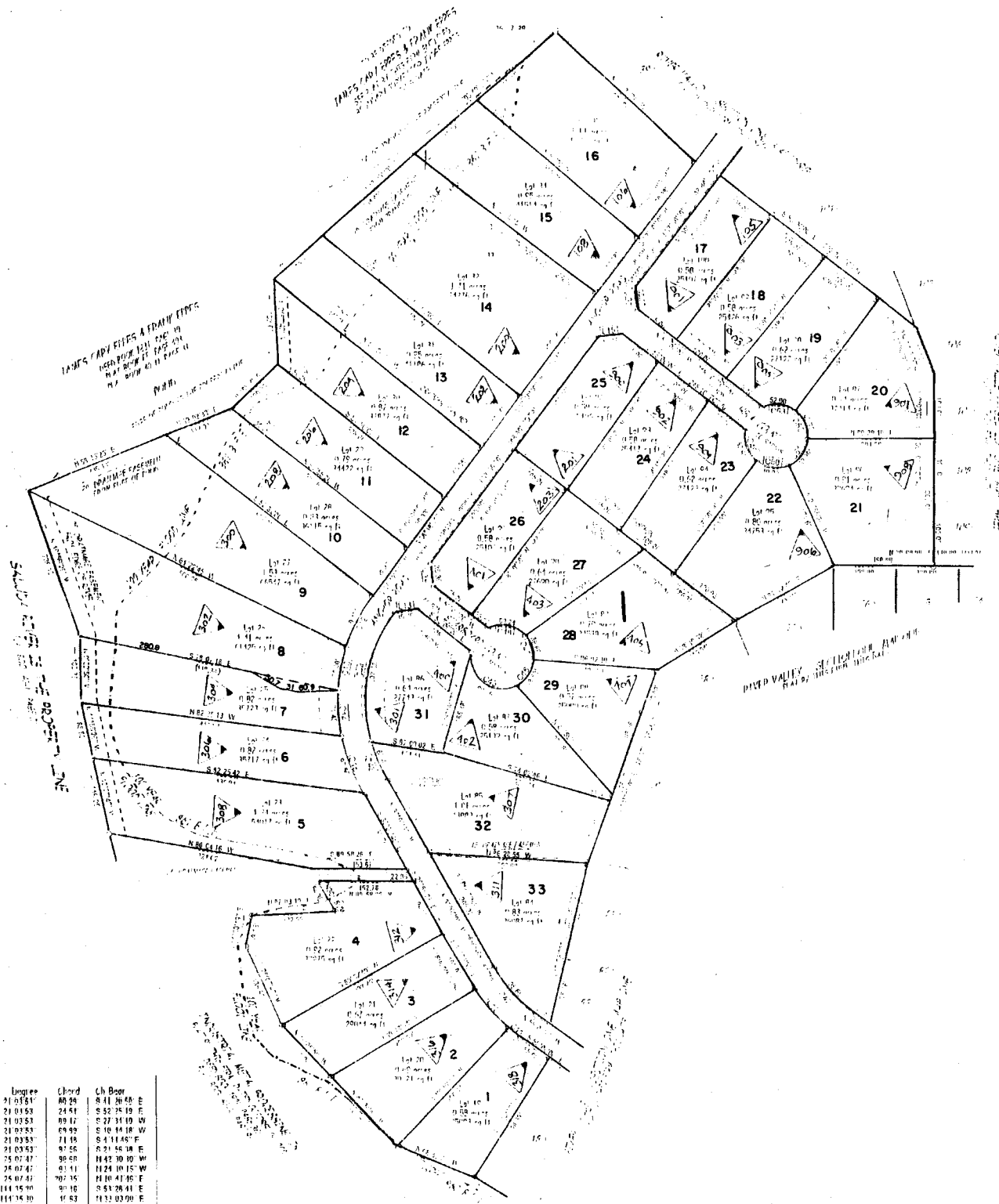


LINE TABLE

LL	Bearing	Distance
1	S 45° 01' 03" E	35.35
2	S 45° 01' 03" E	35.35
3	N 45° 01' 34" W	35.37
11	S 44° 59' 43" W	35.35
11	S 44° 59' 43" W	35.35
11	S 44° 59' 43" W	35.35

CHORD TABLE

LL	Chord	Angle	Chord	Chord
1	61.57	3° 53'	21.0553°	61.12
2	74.01	3° 53'	21.0553°	74.05
3	86.05	3° 52'	21.0553°	86.01
4	97.71	3° 52'	21.0553°	97.71
5	109.01	3° 52'	21.0553°	109.01
6	120.01	3° 52'	21.0553°	120.01
7	130.71	3° 52'	21.0553°	130.71
8	141.11	3° 52'	21.0553°	141.11
9	151.21	3° 52'	21.0553°	151.21
10	161.01	3° 52'	21.0553°	161.01
11	170.51	3° 52'	21.0553°	170.51
12	179.71	3° 52'	21.0553°	179.71
13	188.51	3° 52'	21.0553°	188.51
14	196.91	3° 52'	21.0553°	196.91
15	204.91	3° 52'	21.0553°	204.91
16	212.51	3° 52'	21.0553°	212.51
17	219.71	3° 52'	21.0553°	219.71
18	226.51	3° 52'	21.0553°	226.51
19	232.91	3° 52'	21.0553°	232.91
20	238.91	3° 52'	21.0553°	238.91
21	244.51	3° 52'	21.0553°	244.51
22	249.71	3° 52'	21.0553°	249.71
23	254.51	3° 52'	21.0553°	254.51
24	258.91	3° 52'	21.0553°	258.91
25	262.91	3° 52'	21.0553°	262.91
26	266.51	3° 52'	21.0553°	266.51
27	269.71	3° 52'	21.0553°	269.71
28	272.51	3° 52'	21.0553°	272.51
29	274.91	3° 52'	21.0553°	274.91
30	276.91	3° 52'	21.0553°	276.91
31	278.51	3° 52'	21.0553°	278.51
32	279.71	3° 52'	21.0553°	279.71
33	280.51	3° 52'	21.0553°	280.51
34	280.91	3° 52'	21.0553°	280.91
35	280.91	3° 52'	21.0553°	280.91
36	280.51	3° 52'	21.0553°	280.51
37	279.71	3° 52'	21.0553°	279.71
38	278.51	3° 52'	21.0553°	278.51
39	276.91	3° 52'	21.0553°	276.91
40	274.91	3° 52'	21.0553°	274.91
41	272.51	3° 52'	21.0553°	272.51
42	269.71	3° 52'	21.0553°	269.71



HIGH FINISHED GRADE ELEVATIONS

Lot	Elevation
10	862.0'
11	863.0'
21	863.0'
22	863.0'
23	863.0'
24	863.0'
25	863.0'
26	863.0'
27	863.0'
28	863.0'
29	863.0'
30	863.0'
31	863.0'
32	863.0'
33	863.0'

CURVE TABLE

Radius	Chord
10	15.71
20	31.42
30	47.13
40	62.83
50	78.54

CHORD TABLE

Chord	Angle	Radius	Chord	Angle	Radius
10	10.00	10.00	10	10.00	10.00
20	19.91	20.00	20	19.91	20.00
30	29.82	30.00	30	29.82	30.00
40	39.73	40.00	40	39.73	40.00
50	49.64	50.00	50	49.64	50.00
60	59.55	60.00	60	59.55	60.00
70	69.46	70.00	70	69.46	70.00
80	79.37	80.00	80	79.37	80.00
90	89.28	90.00	90	89.28	90.00
100	99.19	100.00	100	99.19	100.00
110	109.10	110.00	110	109.10	110.00
120	119.01	120.00	120	119.01	120.00
130	128.92	130.00	130	128.92	130.00
140	138.83	140.00	140	138.83	140.00
150	148.74	150.00	150	148.74	150.00
160	158.65	160.00	160	158.65	160.00
170	168.56	170.00	170	168.56	170.00
180	178.47	180.00	180	178.47	180.00
190	188.38	190.00	190	188.38	190.00
200	198.29	200.00	200	198.29	200.00
210	208.20	210.00	210	208.20	210.00
220	218.11	220.00	220	218.11	220.00
230	228.02	230.00	230	228.02	230.00
240	237.93	240.00	240	237.93	240.00
250	247.84	250.00	250	247.84	250.00
260	257.75	260.00	260	257.75	260.00
270	267.66	270.00	270	267.66	270.00
280	277.57	280.00	280	277.57	280.00
290	287.48	290.00	290	287.48	290.00
300	297.39	300.00	300	297.39	300.00
310	307.30	310.00	310	307.30	310.00
320	317.21	320.00	320	317.21	320.00
330	327.12	330.00	330	327.12	330.00

RIVER VALLEY SEC. ONE, MAP TWO
 GREENVILLE COUNTY TAX MAPS
 GREENVILLE, S. C.

TAX DISTRICT	MAP NUMBER	REVISIONS
	509.5	
- 308 -	SCALE 1" = 100'	INDEX-13

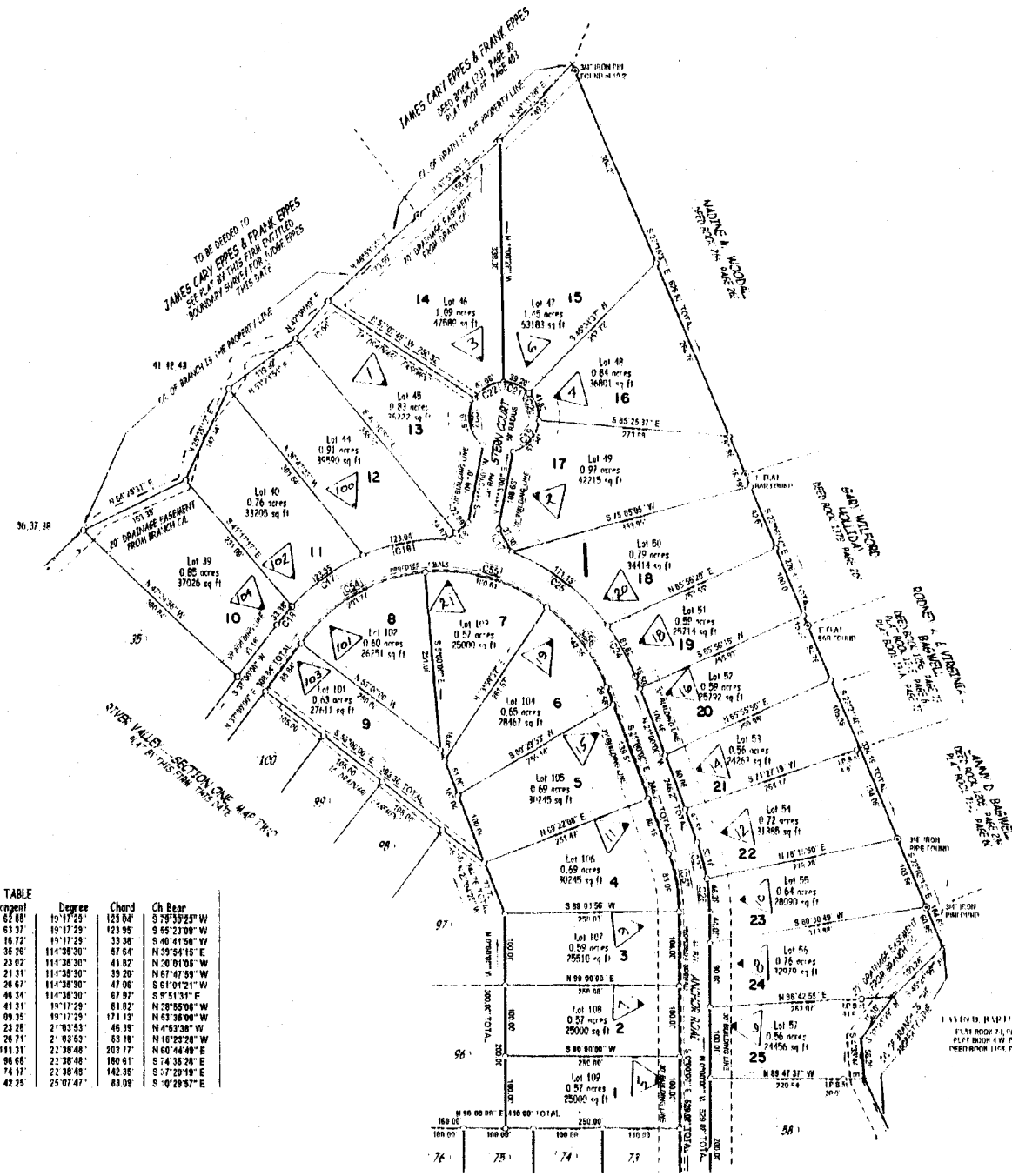
PLAN HOLD CORPORATION - IRVINE, CALIFORNIA
RECORDED BY NABAR 07348

PLAN HOLD CORPORATION - IRVINE, CALIFORNIA
RECORDED BY NABAR 07348

PLAN HOLD CORPORATION - IRVINE, CALIFORNIA
RECORDED BY NABAR 07348

PLAN HOLD CORPORATION - IRVINE, CALIFORNIA
RECORDED BY NABAR 07348

SE GRID NORTH



LINE TABLE

Id	Bearing	Distance
L17	N 30° 55' 12" W	57.30
L18	S 52° 41' 27" W	37.76

CURVE TABLE

Id	Delta	Radius	Arc Length	Tangent	Degree	Chord	Ch Bear
C16	23° 54' 33"	297.00	123.84	62.88	19° 17' 29"	123.04	S 78° 30' 23" W
C17	24° 05' 17"	297.00	124.86	63.37	19° 17' 29"	123.96	S 55° 23' 09" W
C18	8° 26' 36"	297.00	33.40	18.72	19° 17' 29"	33.38	S 40° 41' 58" W
C19	7° 23' 23"	90.00	61.43	35.20	114° 38' 30"	57.54	N 59° 54' 16" E
C20	48° 26' 28"	60.00	43.15	23.02	114° 38' 30"	41.82	N 20° 01' 02" W
C21	48° 09' 38"	60.00	40.28	21.31	114° 38' 30"	38.20	N 67° 47' 59" W
C22	06° 08' 55"	90.00	49.00	26.67	114° 38' 30"	47.06	S 61° 01' 21" W
C23	05° 28' 37"	90.00	24.74	14.24	114° 38' 30"	27.93	S 8° 51' 31" E
C24	15° 50' 08"	297.00	82.09	41.31	19° 17' 29"	81.82	N 38° 55' 06" W
C25	33° 29' 19"	297.00	123.59	69.25	19° 17' 29"	123.12	N 63° 38' 00" W
C26	9° 46' 59"	272.00	46.44	23.28	21° 03' 53"	46.39	N 4° 53' 38" W
C27	18° 12' 54"	272.00	63.24	28.71	21° 03' 53"	63.18	N 18° 22' 28" W
C54	47° 29' 46"	253.00	209.73	111.31	22° 38' 48"	203.77	N 60° 44' 48" E
C55	41° 49' 32"	253.00	194.69	98.68	22° 38' 48"	180.61	S 74° 35' 28" E
C56	32° 40' 42"	253.00	144.30	74.17	22° 38' 48"	142.35	S 57° 20' 19" E
C57	20° 59' 47"	228.00	83.55	42.25	25° 07' 47"	83.09	S 0° 29' 57" E

TAX DISTRICT	MAP NUMBER	REVISIONS
	509.6	
-308-	SCALE 1" = 100'	INDEX-13

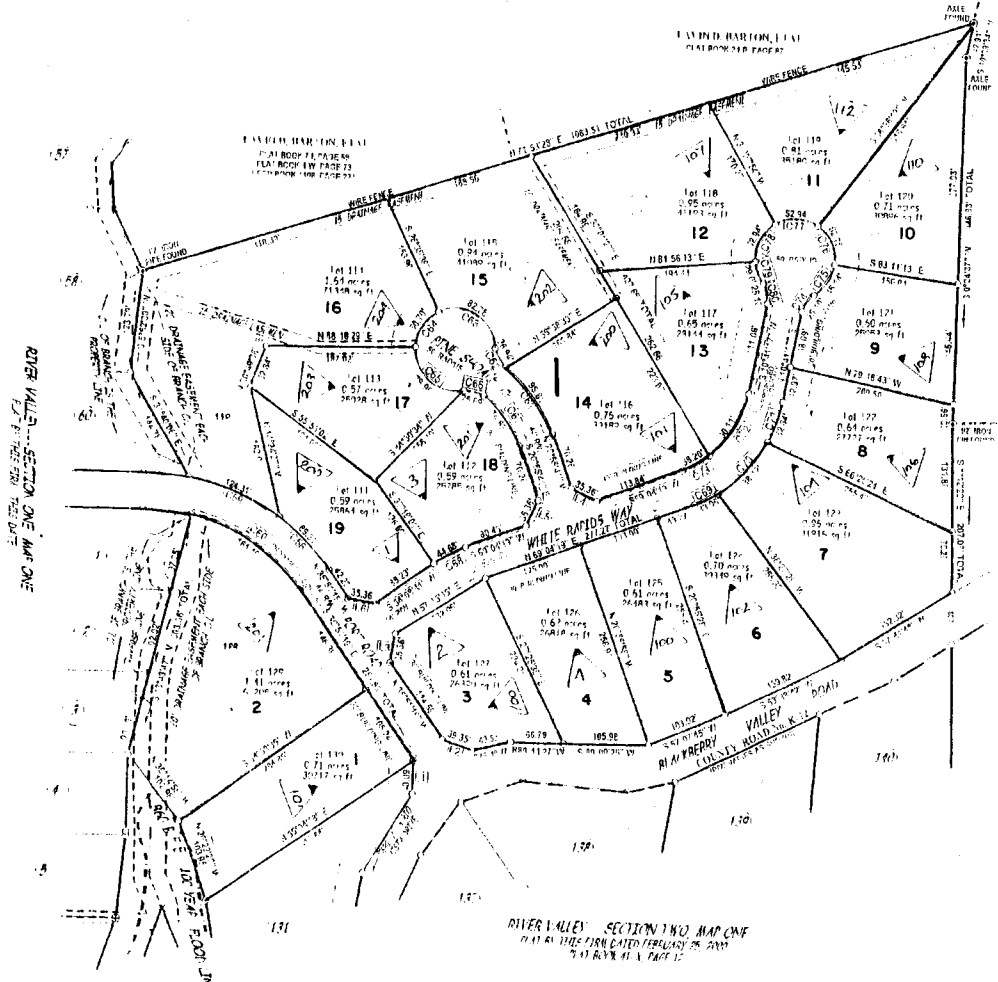


LINE TABLE

Id	Bearing	Distance
11	S 61° 50' 11" W	41.69
12	N 13° 57' 22" W	91.25
13	N 6° 08' 41" E	31.35
14	N 65° 58' 41" W	31.35
15	S 21° 04' 18" W	31.35
16	N 80° 51' 18" W	31.35

CURVE TABLE

Id	Delta	Radius	Arc Length	Tangent	Degree	Chorc	Ch Bear
C58	18 12 33"	212.00	88.71	48.27	21° 05' 51"	89.31	N 45° 18' 18" W
C59	26 24 09"	212.00	125.42	63.85	21° 02' 53"	124.31	N 67° 57' 48" W
C60	42 45 56"	228.00	161.19	86.13	26° 07' 41"	164.40	S 57° 35' 07" E
C61	37 23 09"	172.00	100.22	51.88	33° 18' 41"	98.81	N 27° 37' 14" W
C62	31 14 09"	50.00	27.27	13.98	114° 35' 30"	26.94	N 27° 22' 11" W
C63	11 44 22"	50.00	9.51	23.27	114° 35' 30"	50.88	S 32° 56' 14" W
C64	60 54 18"	50.00	53.15	29.40	114° 35' 30"	79.98	S 78° 23' 01" E
C65	105 12 57"	50.00	92.65	56.81	114° 35' 30"	124.83	S 27° 56' 23" E
C66	29 46 23"	50.00	25.99	13.29	114° 35' 30"	25.89	S 78° 23' 01" E
C67	33 59 24"	128.00	75.93	39.12	44° 55' 54"	44.58	S 61° 36' 23" W
C68	14 58 38"	128.00	44.81	22.53	33° 18' 41"	33.06	N 63° 31' 26" E
C69	11 01 45"	128.00	33.11	16.61	33° 18' 41"	33.06	N 43° 17' 02" E
C70	29 41 06"	128.00	89.11	45.58	33° 18' 41"	86.12	N 18° 31' 23" E
C71	17 10 13"	128.00	53.95	28.73	33° 18' 41"	52.84	N 18° 31' 23" E
C72	41 13 14"	128.00	92.04	48.14	44° 55' 54"	90.11	S 31° 10' 51" W
C73	17 09 48"	128.00	39.34	19.32	44° 55' 54"	38.20	S 60° 28' 25" W
C74	20 04 23"	50.00	25.37	12.96	114° 35' 30"	28.10	N 35° 28' 02" E
C75	53 40 14"	50.00	48.44	25.90	114° 35' 30"	45.14	N 22° 18' 47" E
C76	51 40 33"	50.00	56.57	31.85	114° 35' 30"	52.75	N 25° 21' 41" W
C77	63 58 53"	50.00	65.79	31.20	114° 35' 30"	52.84	N 89° 09' 57" W
C78	63 58 53"	50.00	65.79	31.20	114° 35' 30"	52.84	S 26° 54' 10" W
C79	33 47 27"	50.00	28.42	15.18	114° 35' 30"	28.89	S 21° 55' 00" E
C80	29 04 23"	50.00	26.37	12.56	114° 35' 30"	26.10	S 14° 02' 29" E



RIVER VALLEY SEC. TWO, MAP TWO
GREENVILLE COUNTY TAX MAPS
 GREENVILLE, S. C.

TAX DISTRICT	MAP NUMBER	REVISIONS
	5097	
-308-	SCALE 1" = 100'	INDEX-13

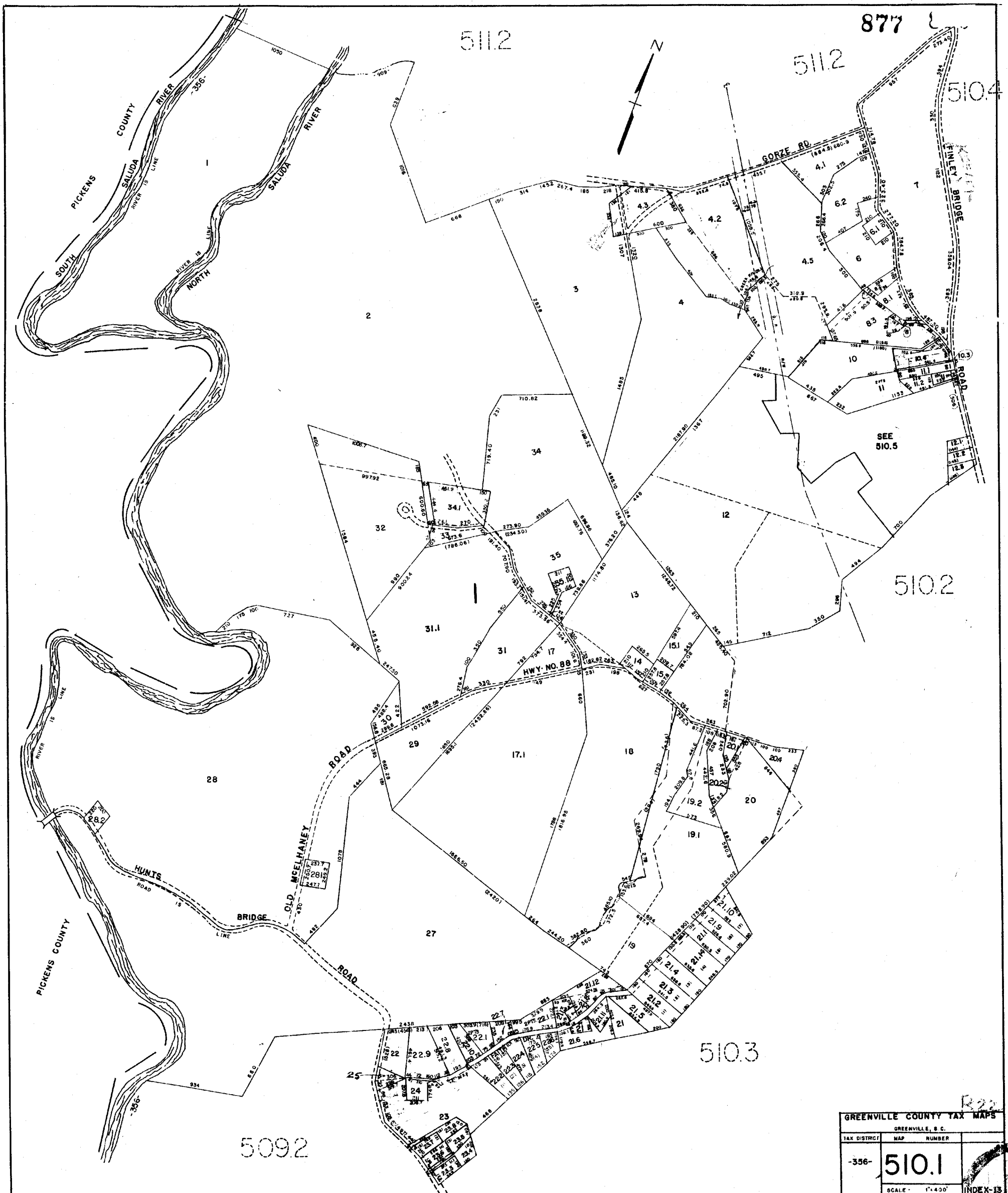
THE FIRST MAPPING, INC.

PLANNED CORPORATION - BUREAU OF CALIFORNIA
REGISTERED PROFESSIONAL ENGINEER

PLANNED CORPORATION - BUREAU OF CALIFORNIA
REGISTERED PROFESSIONAL ENGINEER

PLANNED CORPORATION - BUREAU OF CALIFORNIA
REGISTERED PROFESSIONAL ENGINEER

PLANNED CORPORATION - BUREAU OF CALIFORNIA
REGISTERED PROFESSIONAL ENGINEER



GREENVILLE COUNTY TAX MAPS	
GREENVILLE, S. C.	
TAX DISTRICT	MAP NUMBER
-356-	510.1
SCALE - 1" = 400'	
INDEX - 13	

510.1

510.1

510.4

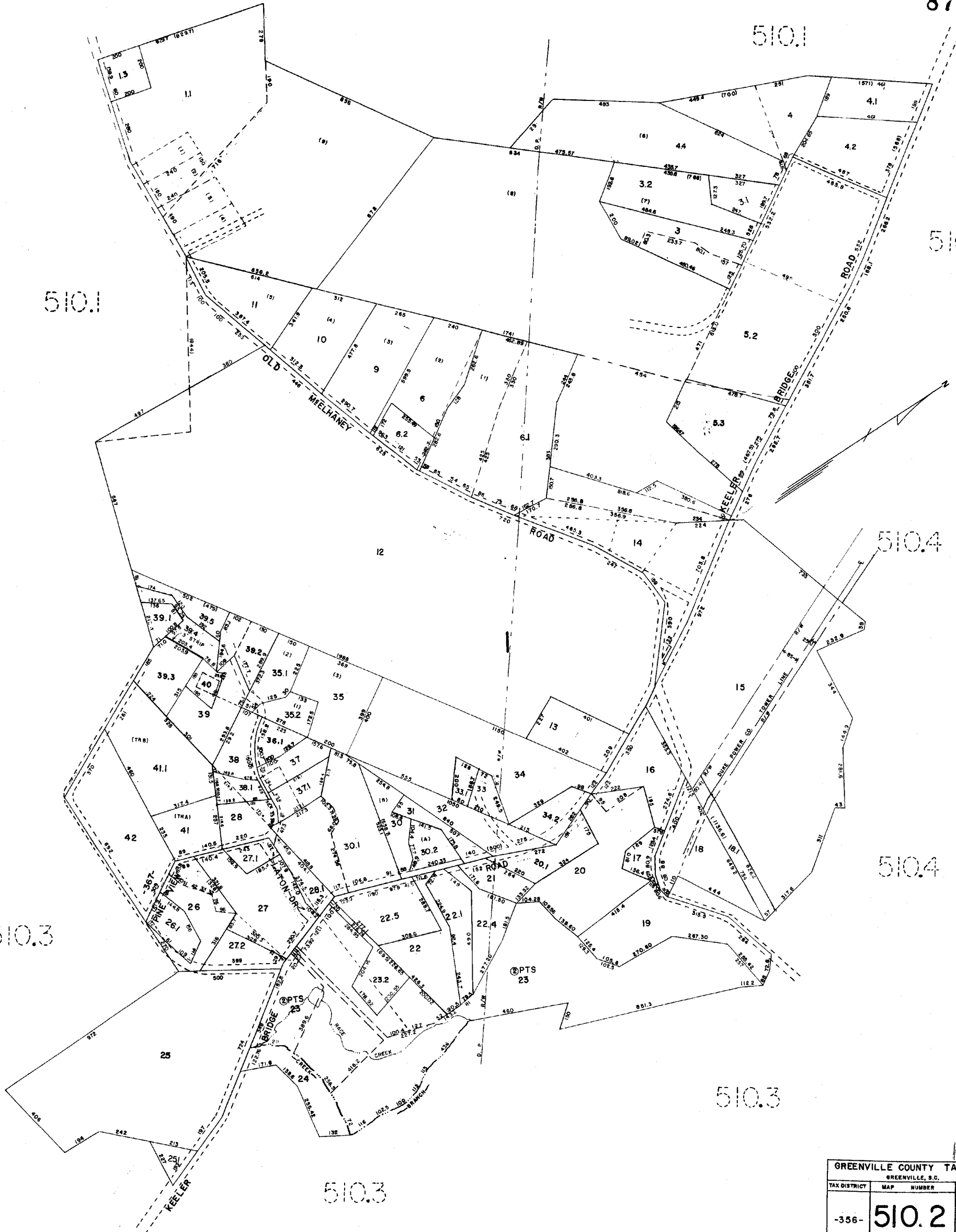
510.4

510.4

510.3

510.3

510.3



R22

GREENVILLE COUNTY TAX MAPS		
GREENVILLE, S.C.		
TAX DISTRICT	MAP NUMBER	REVISIONS
-356-	510.2	
SCALE 1"=200'		INDEX-8

879

-5072-

-5072-

-510.2-

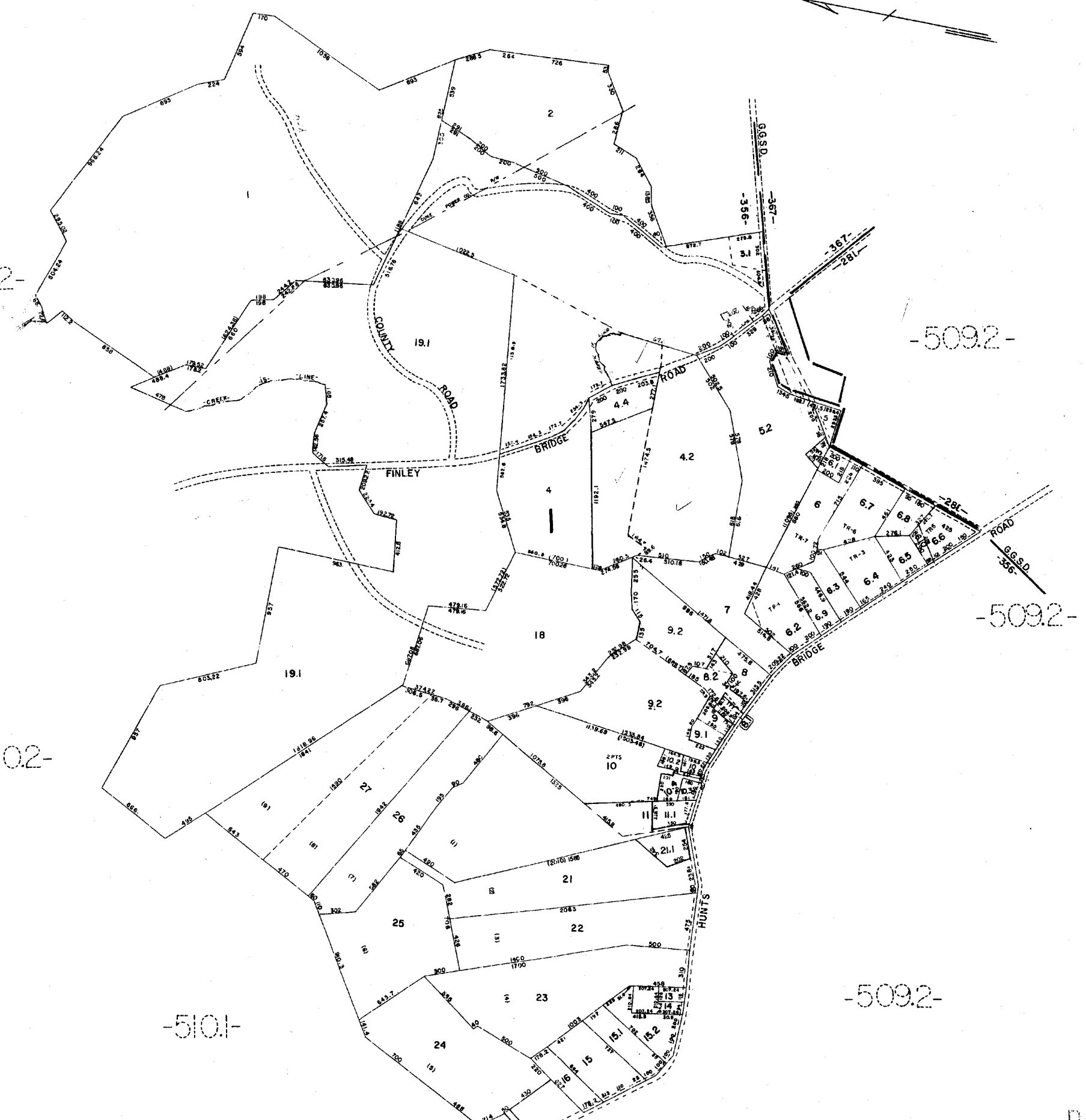
-509.2-

-510.2-

-509.2-

-510.1-

-509.2-



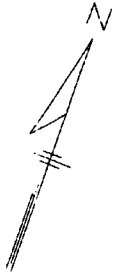
GREENVILLE COUNTY TAX MAPS

TAX DIST. MAP NUMBER

510.3

-356-

R22



510.1

511.1

511.1

506.7

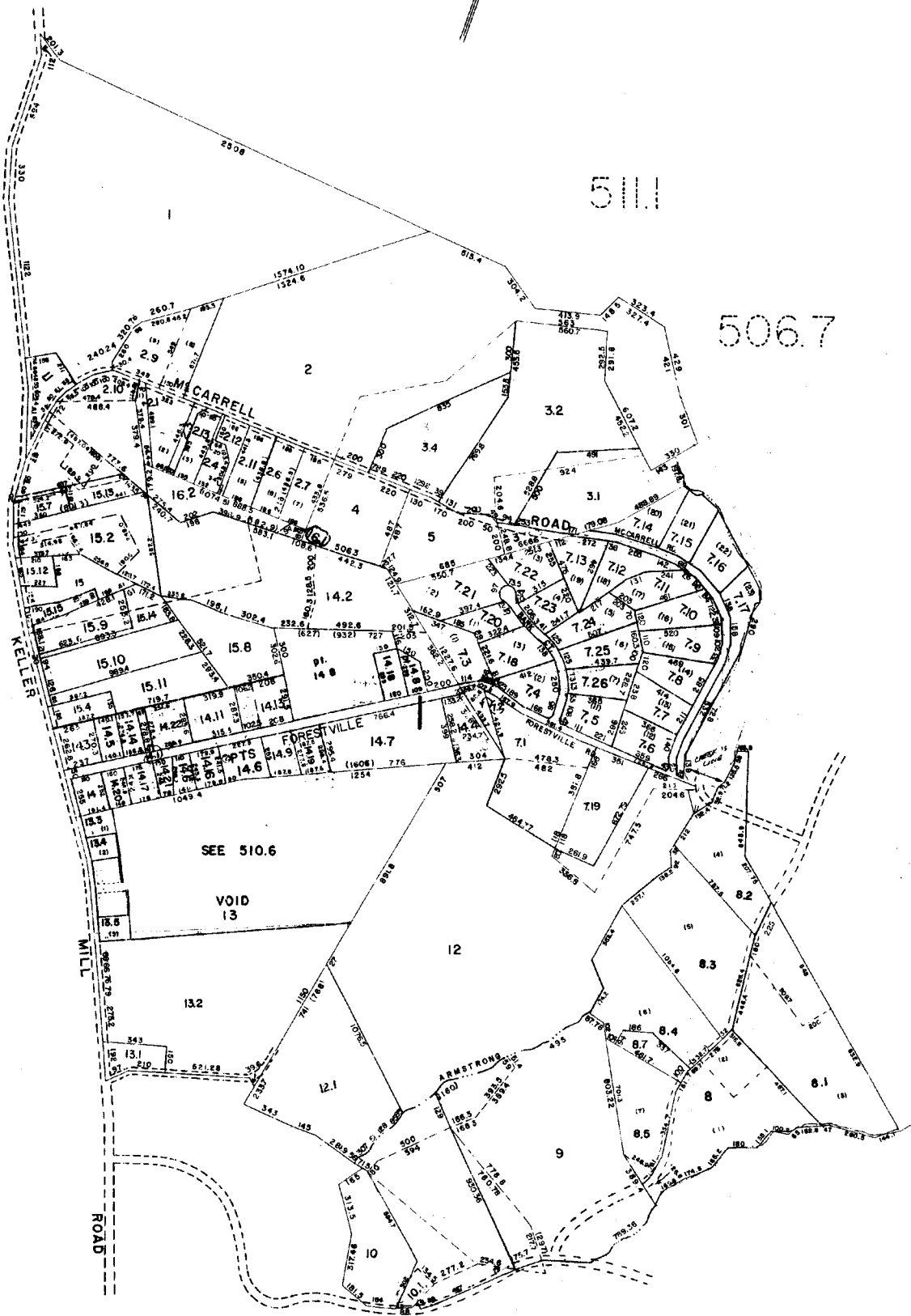
510.1

510.2

510.2

507.2

506.7



K22

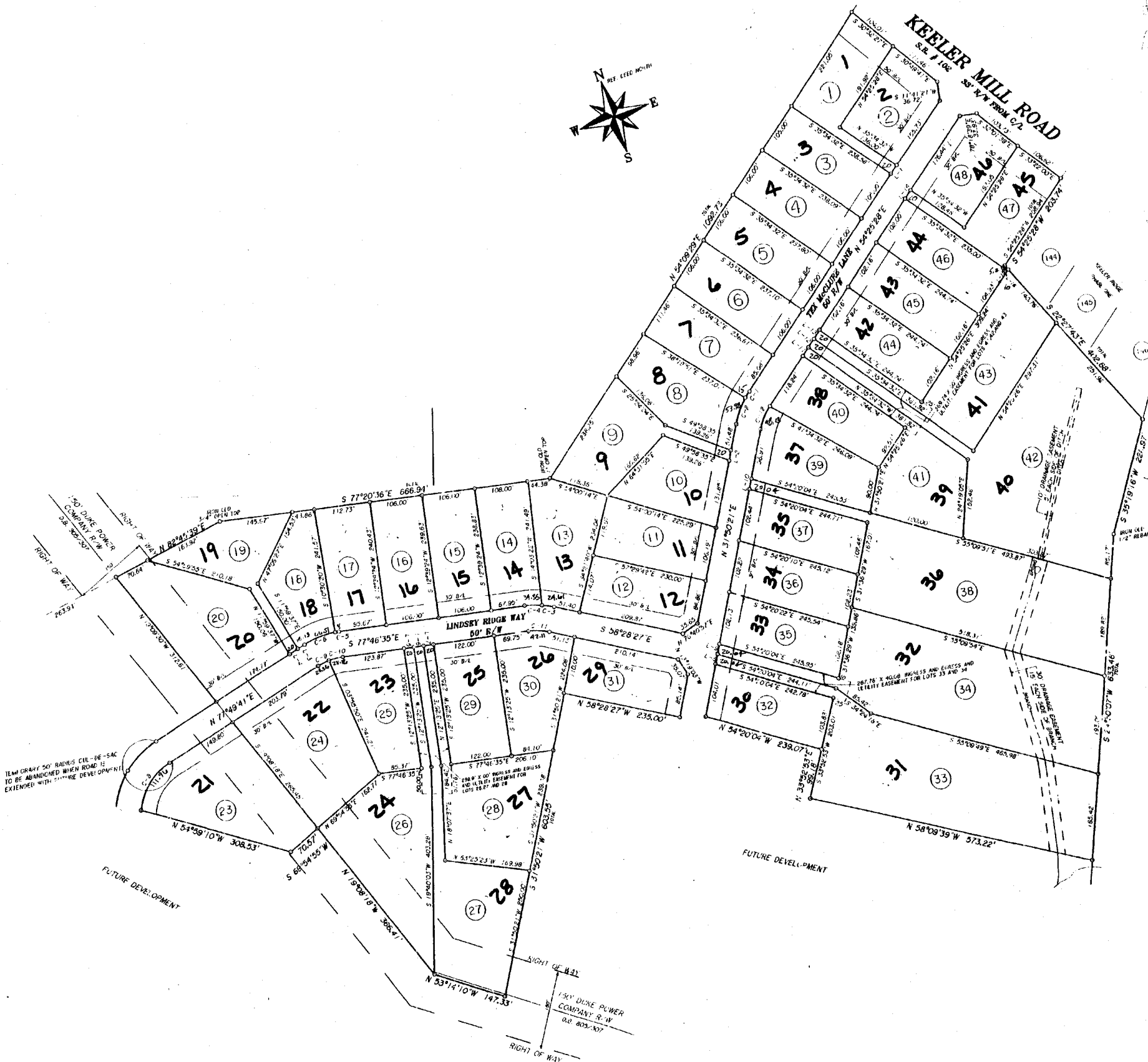
GREENVILLE COUNTY TAX MAP		
GREENVILLE, S.C.		
TAX DIST.	MAP NUMBER	REVISIONS
-356-	510.4	✓
SCALE 1" = 400'		INDEX-13

510.5
PLAN HOLD CORPORATION • IRVINE, CALIFORNIA
RECORDED BY NUMBER 07541
POSTED LINE OF FRONT ON THIS LINE

510.5
PLAN HOLD CORPORATION • IRVINE, CALIFORNIA
RECORDED BY NUMBER 07541
POSTED LINE OF FRONT ON THIS LINE

510.5
PLAN HOLD CORPORATION • IRVINE, CALIFORNIA
RECORDED BY NUMBER 07541
POSTED LINE OF FRONT ON THIS LINE

881



KEELER RIDGE PH. 2

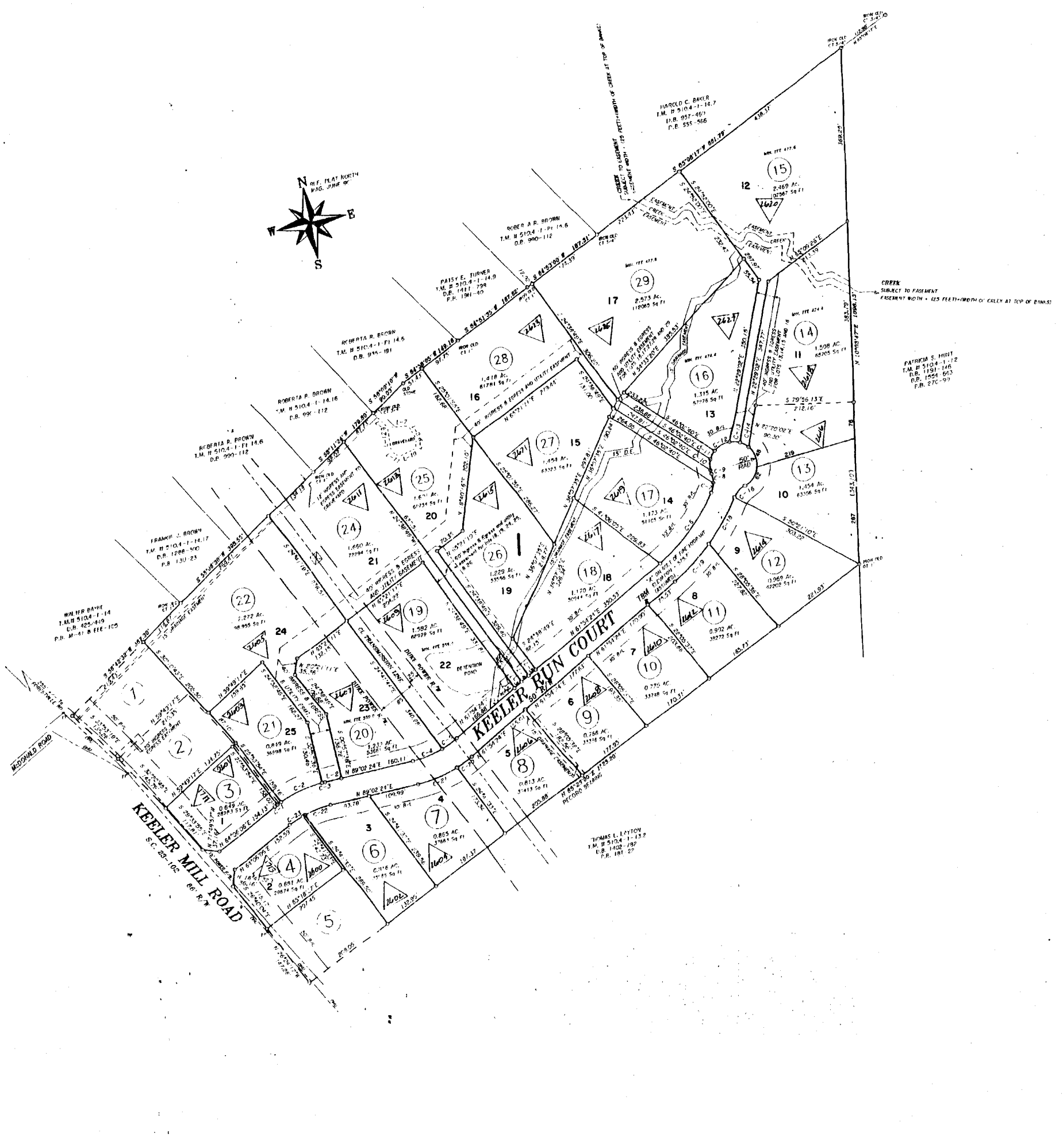
GREENVILLE COUNTY TAX MAPS
GREENVILLE, S. C.

TAX DISTRICT MAP NUMBER REVISIONS

- 356 -

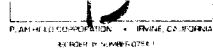

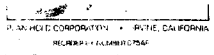
510.5

1" = 100' INDEX



KEELER RUN PH-2		
GREENVILLE COUNTY TAX MAPS		
GREENVILLE, S.C.		
TAX DISTRICT	MAP NUMBER	REVISIONS
	510.6	
-356-	SCALE 1" = 100'	INDEX-13

THE FIRST MONUMENT, INC.



883

513.2

513.2

511.2

513.6

VOID SEE
511.3

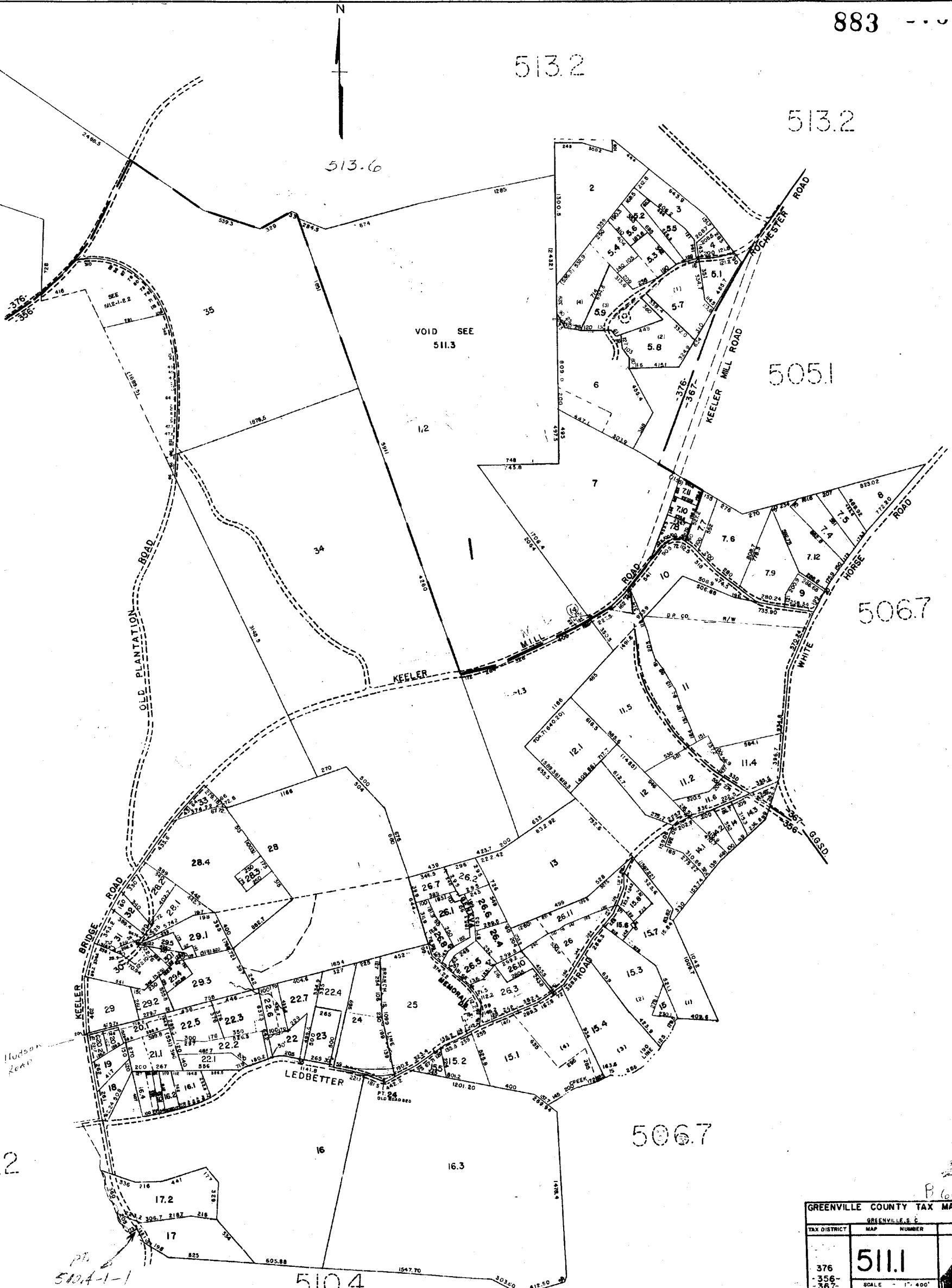
505.1

506.7

506.7

511.2

510.4



510.4-1-1

GREENVILLE COUNTY TAX MAPS		
GREENVILLE, S.C.		
TAX DISTRICT	MAP NUMBER	
376-356-367	511.1	
SCALE - 1" = 400'		EX-7

5121

5121

5121

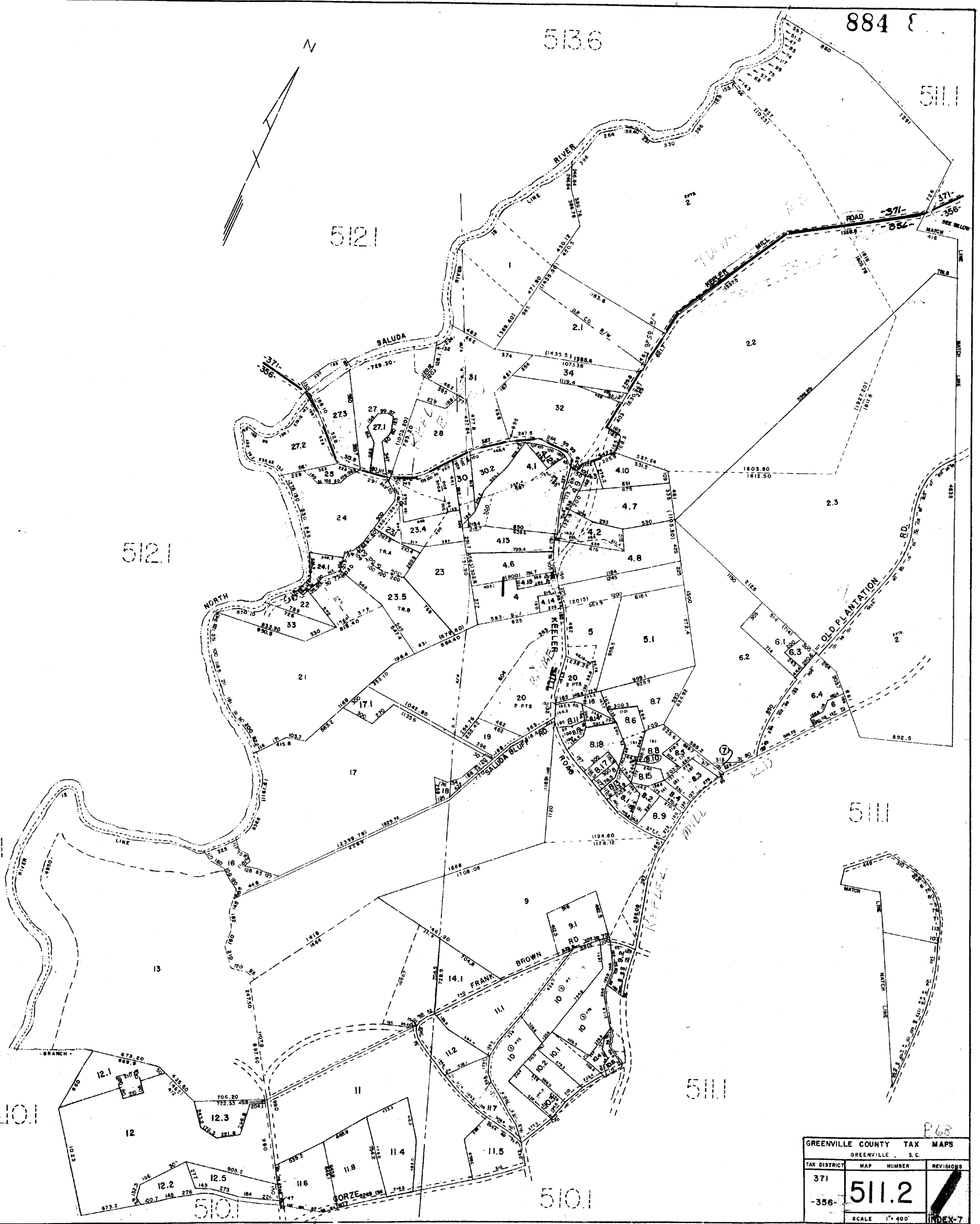
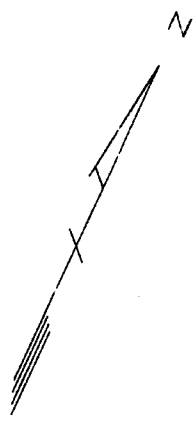
5101

5101

5101

5111

5111



GREENVILLE COUNTY TAX MAPS		
GREENVILLE, S.C.		
TAX DISTRICT	MAP NUMBER	REVISIONS
371	511.2	
-356-		
SCALE 1" = 400'		INDEX-7

P68

PLAN HOLD CORPORATION - IRVINE, CALIFORNIA
 RECORDED BY NUMBER 07548
 POSITION USE OF FEET OR 0.1 LINE

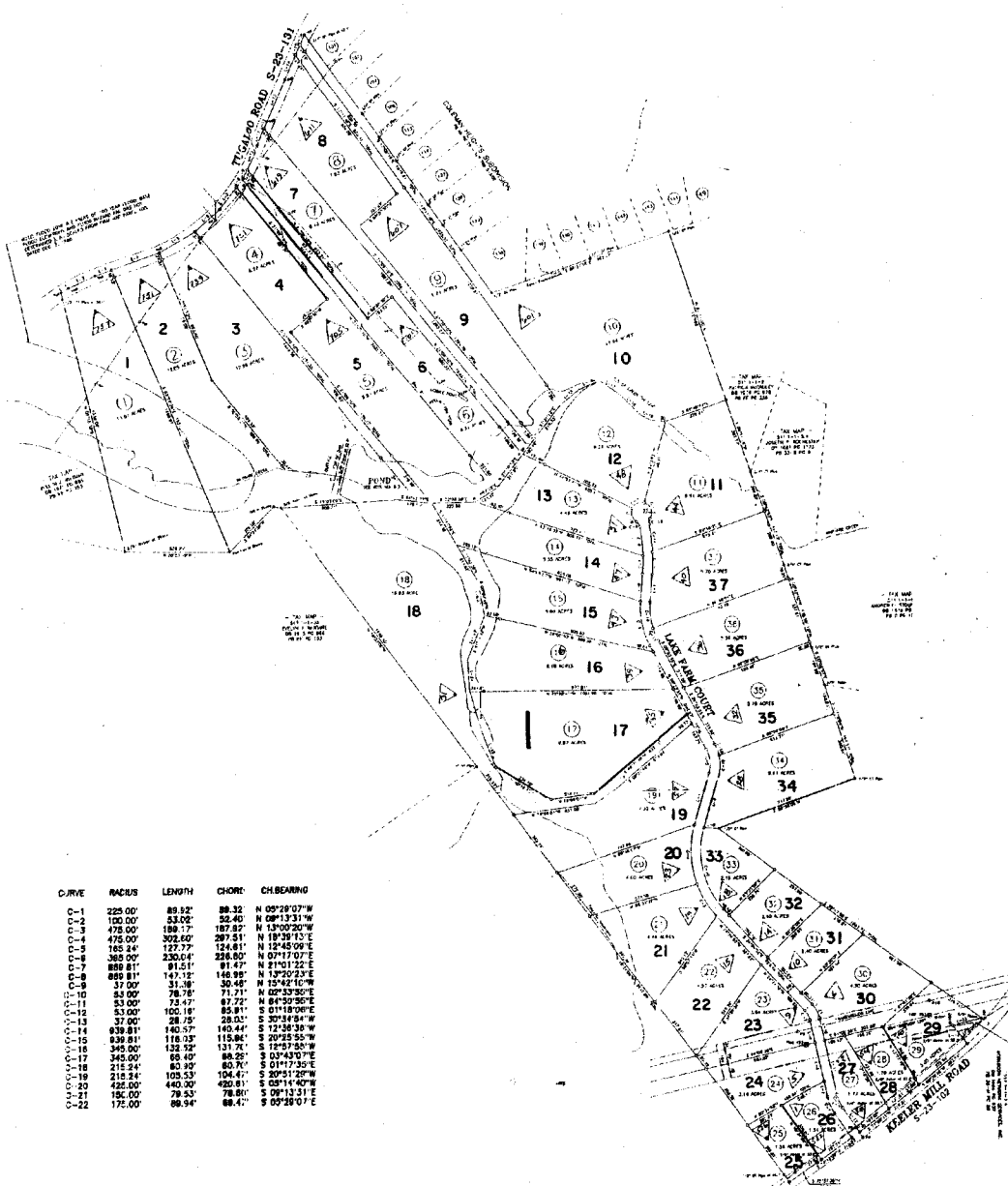
PLAN HOLD CORPORATION - IRVINE, CALIFORNIA
 RECORDED BY NUMBER 07548
 POSITION USE OF FEET OR 0.1 LINE

PLAN HOLD CORPORATION - IRVINE, CALIFORNIA
 RECORDED BY NUMBER 07548
 POSITION USE OF FEET OR 0.1 LINE

PLAN HOLD CORPORATION - IRVINE, CALIFORNIA
 RECORDED BY NUMBER 07548
 POSITION USE OF FEET OR 0.1 LINE

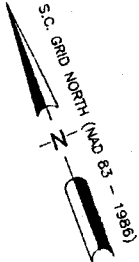
885

COURSE	BEARING	DISTANCE
L-1	N 78°21'22"E	44.80'
L-2	N 84°22'47"E	147.89'
L-3	N 89°25'38"E	89.38'
L-4	N 89°25'38"E	202.97'
L-5	N 79°08'35"E	218.08'
L-6	N 87°04'45"E	170.50'
L-7	N 56°23'35"E	140.85'
L-8	N 56°23'35"E	51.80'
L-9	N 45°40'54"E	54.34'
L-10	N 45°40'54"E	139.18'
L-11	N 42°28'56"E	95.42'
L-12	N 42°28'56"E	40.05'
L-13	N 42°28'56"E	233.79'
L-14	N 43°04'41"E	135.84'
L-15	N 43°04'41"E	57.95'
L-16	N 43°04'41"E	58.94'
L-17	N 46°18'31"W	81.82'
L-18	N 27°18'30"W	148.88'
L-19	N 28°11'11"W	122.82'
L-20	S 85°44'09"W	113.50'
L-21	S 70°45'25"W	118.90'
L-22	S 57°21'12"W	218.33'
L-23	S 58°18'18"W	51.23'
L-24	S 57°18'18"W	271.86'
L-25	S 57°18'18"W	133.32'
L-26	N 72°55'58"W	225.85'
L-27	N 84°42'21"W	72.57'
L-28	N 84°42'21"W	105.59'
L-29	N 81°04'28"W	283.05'
L-30	N 81°04'28"W	108.33'
L-31	N 84°05'06"W	204.19'



COURSE	BEARING	DISTANCE
L-1	N 18°58'52"W	148.68'
L-2	N 05°57'50"E	83.00'
L-3	N 05°57'50"E	201.78'
L-4	N 05°57'50"E	118.14'
L-5	N 3°54'13"E	288.84'
L-6	N 23°28'09"E	137.30'
L-7	S 23°58'09"W	137.30'
L-8	S 34°54'13"W	288.84'
L-9	S 8°58'18"W	72.60'
L-10	S 05°57'50"W	118.08'
L-11	S 05°57'50"W	281.84'
L-12	S 16°56'05"E	147.82'
L-13	N 84°05'06"W	186.33'
L-14	S 20°28'17"E	122.71'
L-15	N 70°45'25"E	118.85'
L-16	N 87°04'45"E	133.50'
L-17	S 39°11'11"E	122.82'
L-18	S 27°18'30"W	148.88'
L-19	S 4°18'31"E	81.82'
L-20	S 8°17'40"E	58.94'
L-21	S 15°02'35"W	155.94'
L-22	S 02°27'20"W	208.40'
L-23	S 02°57'28"E	155.33'

CURVE	RADIUS	LENGTH	CHORD	CHLBEARING
C-1	225.00'	89.82'	88.32'	N 00°28'07"W
C-2	100.00'	53.02'	52.40'	N 08°13'31"W
C-3	478.00'	188.73'	187.85'	N 15°00'00"W
C-4	478.00'	302.60'	287.51'	N 18°26'13"E
C-5	185.24'	127.77'	124.81'	N 18°45'09"E
C-6	368.00'	230.64'	228.60'	N 07°17'07"E
C-7	889.81'	81.51'	81.47'	N 91°01'22"E
C-8	889.81'	147.15'	146.88'	N 12°02'22"E
C-9	37.00'	31.18'	30.48'	N 15°42'16"W
C-10	83.00'	78.78'	71.71'	N 02°53'59"E
C-11	53.00'	73.47'	67.72'	N 04°52'59"E
C-12	37.00'	28.75'	28.01'	S 30°14'9"W
C-13	838.81'	140.57'	140.44'	S 72°26'38"W
C-14	638.81'	118.32'	115.84'	S 02°55'55"W
C-15	345.00'	132.52'	131.76'	S 18°57'58"W
C-16	345.00'	68.40'	68.30'	S 03°43'02"E
C-17	215.24'	80.89'	80.76'	S 01°17'35"E
C-18	215.24'	105.53'	104.67'	S 05°14'20"W
C-19	420.00'	440.20'	420.81'	S 08°14'40"W
C-20	150.00'	78.53'	78.80'	S 08°13'31"E
C-21	170.00'	68.94'	68.47'	S 02°28'07"E



LAKEVIEW FARMS SHEET 182
 GREENVILLE COUNTY TAX MAPS
 GREENVILLE, S. C.

TAX DISTRICT	MAP NUMBER	REVISIONS
	511.3	
- 376 -	SCALE 1" = 400'	INDEX-7

- PICKENS COUNTY -

520.1

520.1

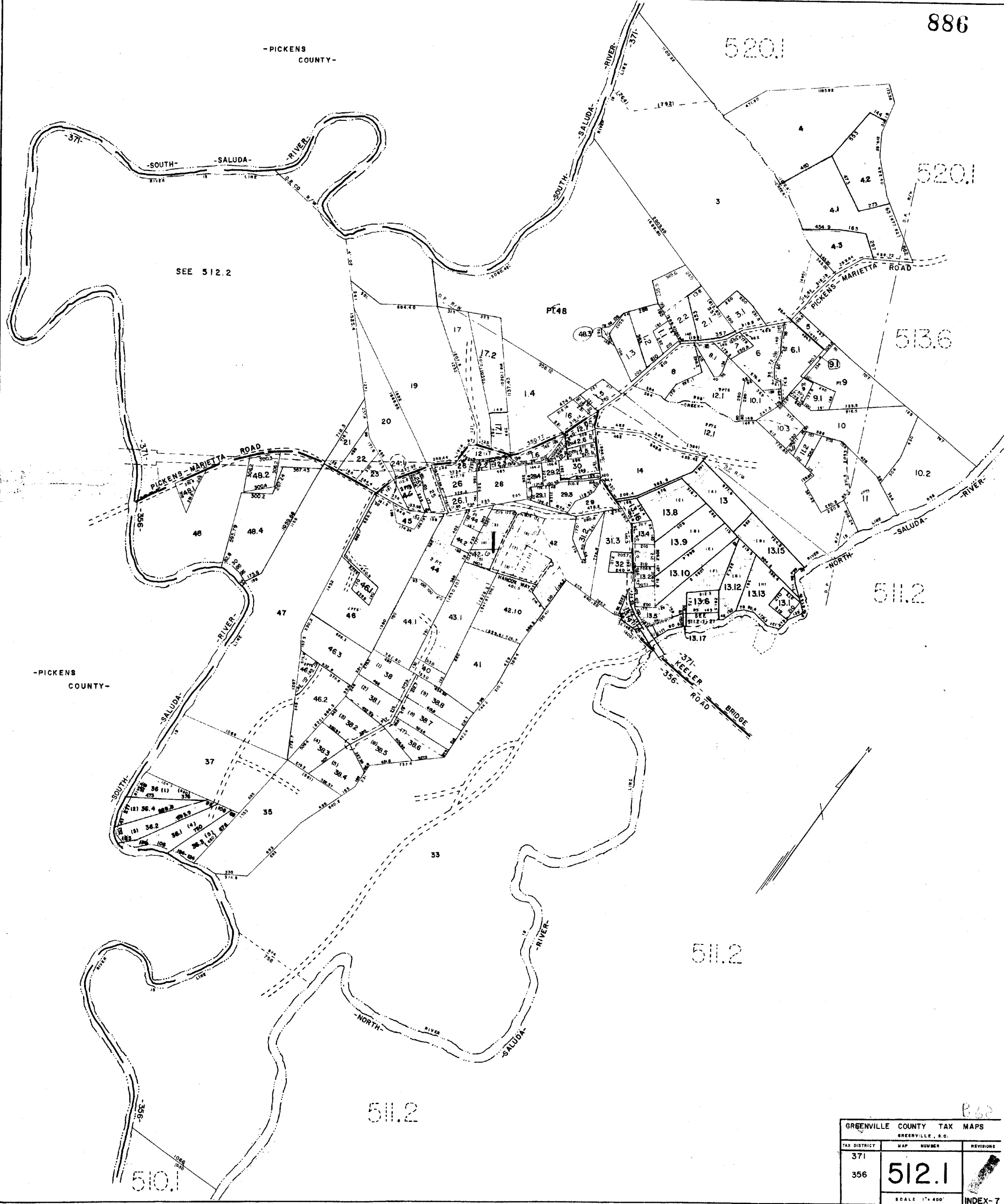
513.6

511.2

511.2

511.2

510.1



B.62

GREENVILLE COUNTY TAX MAPS			
GREENVILLE, S.C.			
TAX DISTRICT	MAP NUMBER	REVISIONS	
371	512.1		INDEX-7
356			
SCALE 1" = 400'			

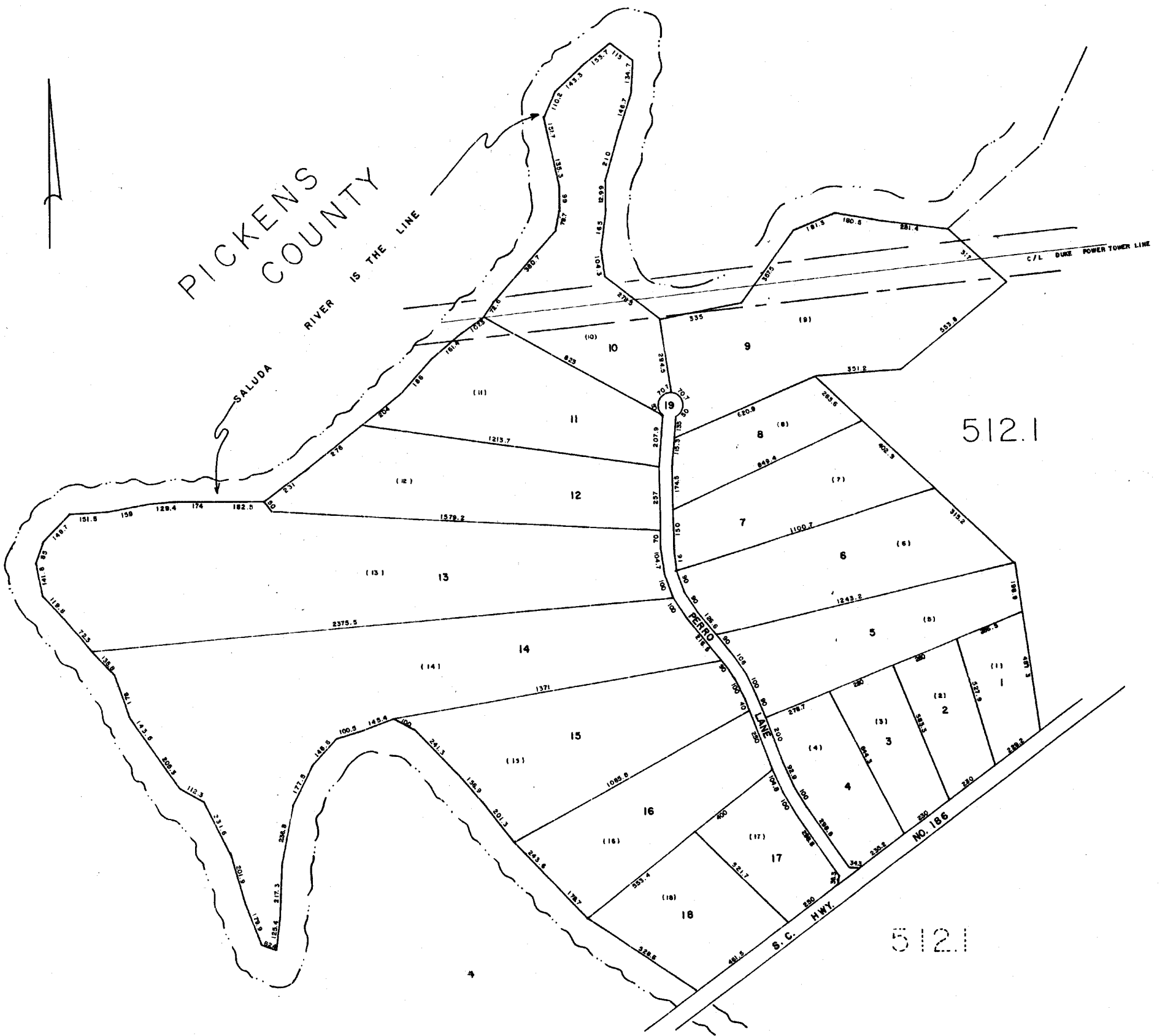
PLAN HOLD CORPORATION - IRVINE, CALIFORNIA
RECORD BY NUMBER 07541
TOWNSHIP 9 T14S R14E

PLAN HOLD CORPORATION - IRVINE, CALIFORNIA
RECORD BY NUMBER 07541
TOWNSHIP 9 T14S R14E

PLAN HOLD CORPORATION - IRVINE, CALIFORNIA
RECORD BY NUMBER 07541
TOWNSHIP 9 T14S R14E

PLAN HOLD CORPORATION - IRVINE, CALIFORNIA
RECORD BY NUMBER 07541
TOWNSHIP 9 T14S R14E

887



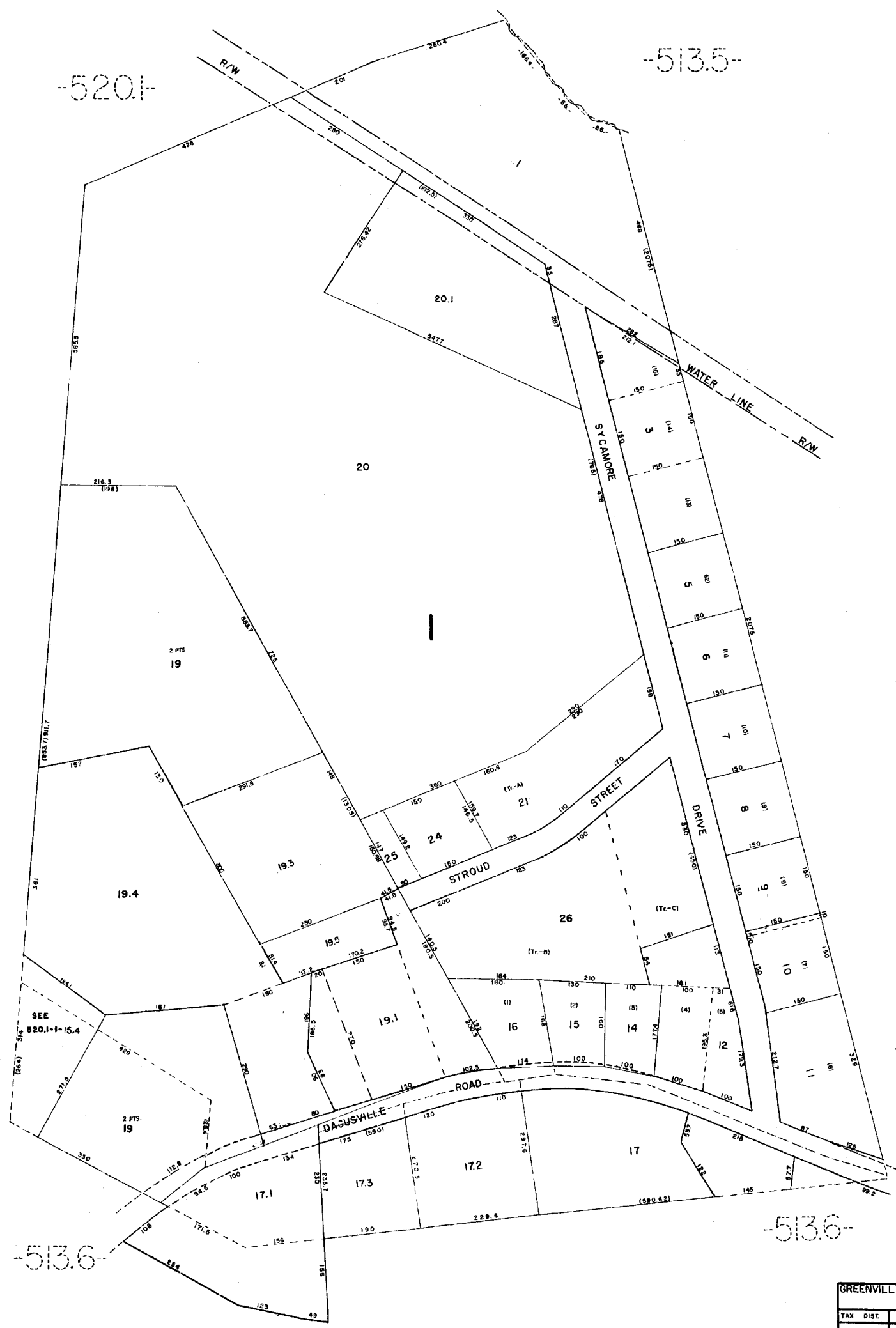
MYSTIC MOUNTAIN RIVER EDGE

GREENVILLE COUNTY TAX MAPS
GREENVILLE, S. C.

TAX DISTRICT: MAP NUMBER: REVISIONS:

512.2

SCALE: 1" = 200' INDEX - 7



-520.1-

-513.5-

-513.5-

-513.6-

-513.6-

B.68

GREENVILLE COUNTY TAX MAPS		
GREENVILLE, S. C.		
TAX DIST.	MAP NUMBER	
377	513.1	
SCALE 1" = 100'		INDEX-7

PLAN HOLD CORPORATION • IRVINE, CALIFORNIA
REPRODUCED BY PERMITS OF THE
COUNTY OF GREENVILLE

PLAN HOLD CORPORATION • IRVINE, CALIFORNIA
REPRODUCED BY PERMITS OF THE
COUNTY OF GREENVILLE

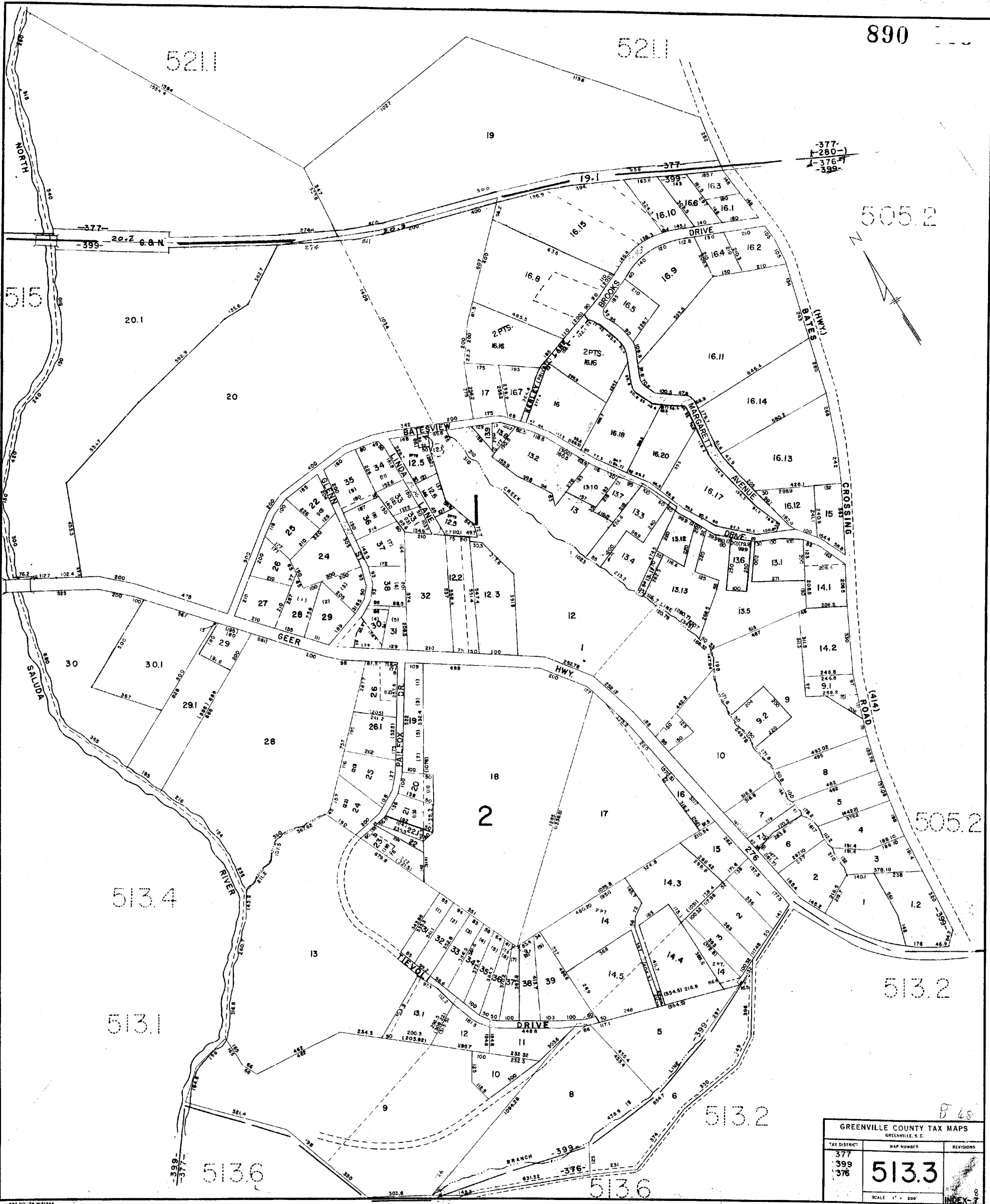
PLAN HOLD CORPORATION • IRVINE, CALIFORNIA
REPRODUCED BY PERMITS OF THE
COUNTY OF GREENVILLE

PLAN HOLD CORPORATION • IRVINE, CALIFORNIA
REPRODUCED BY PERMITS OF THE
COUNTY OF GREENVILLE


889



GREENVILLE COUNTY TAX MAPS GREENVILLE, S.C.		
TAX DISTRICT	MAP NUMBER	REVISION
375-	513.2	
(280)		
376		
SCALE 1" = 200'		INDEX-7



-377-
1-280-
1-376-
-399-



B 48

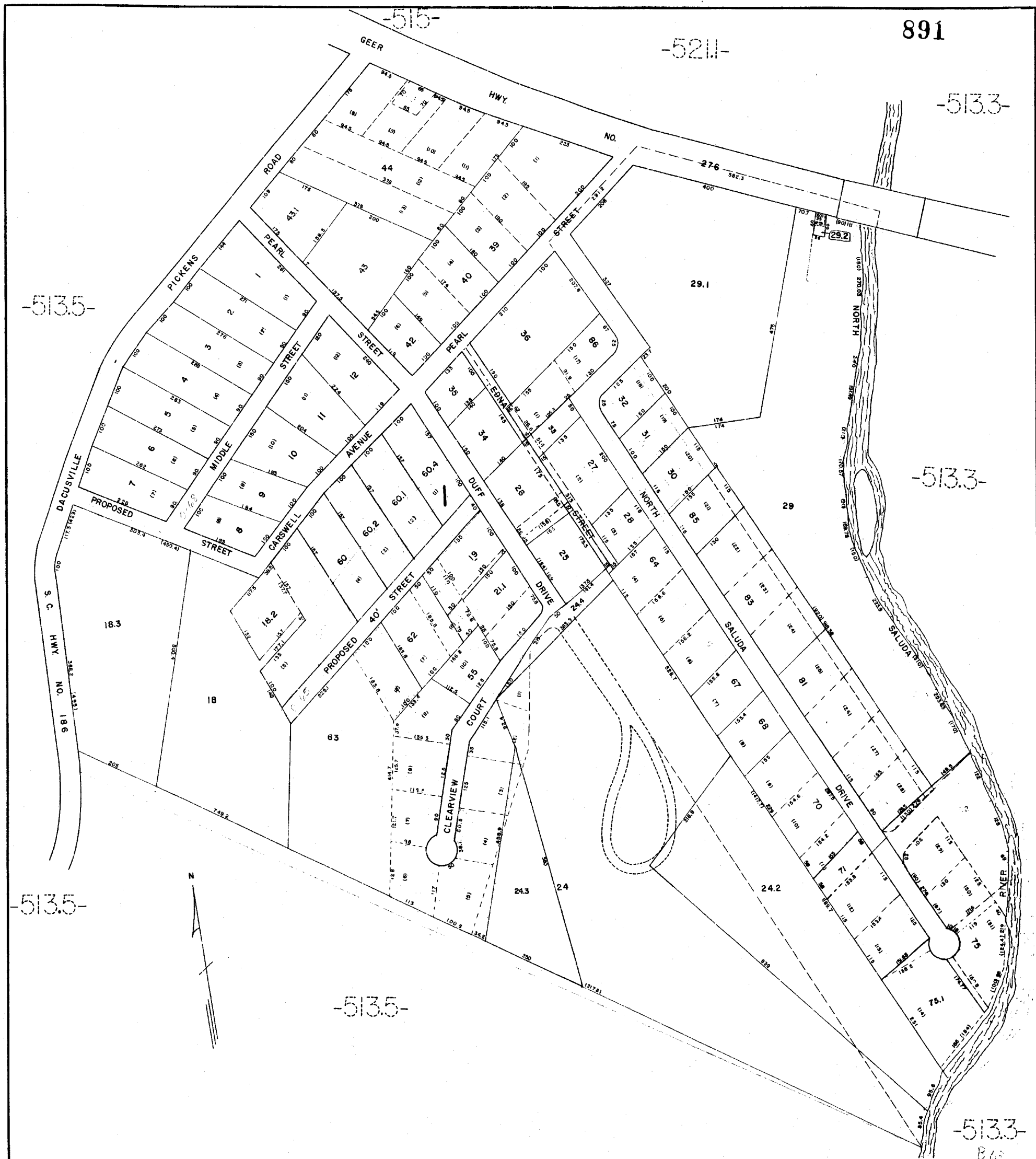
GREENVILLE COUNTY TAX MAPS		
GREENVILLE, S. C.		
TAX DISTRICT	MAP NUMBER	REVISIONS
377	513.3	
399		
376		
SCALE 1" = 200'		INDEX-7

513.4
PLAN FIELD CORPORATION - IRVINE, CALIFORNIA
REGISTERED BY NUMBER 22249
EXPIRES 12/31/1954

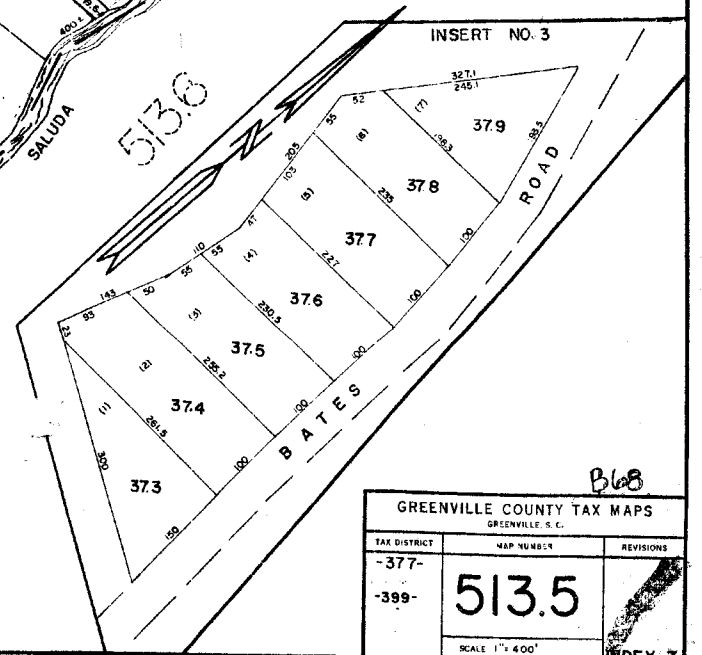
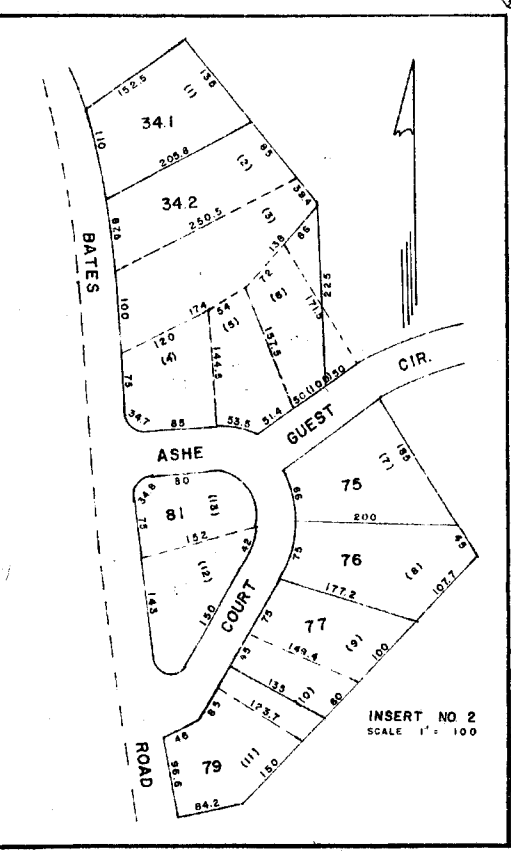
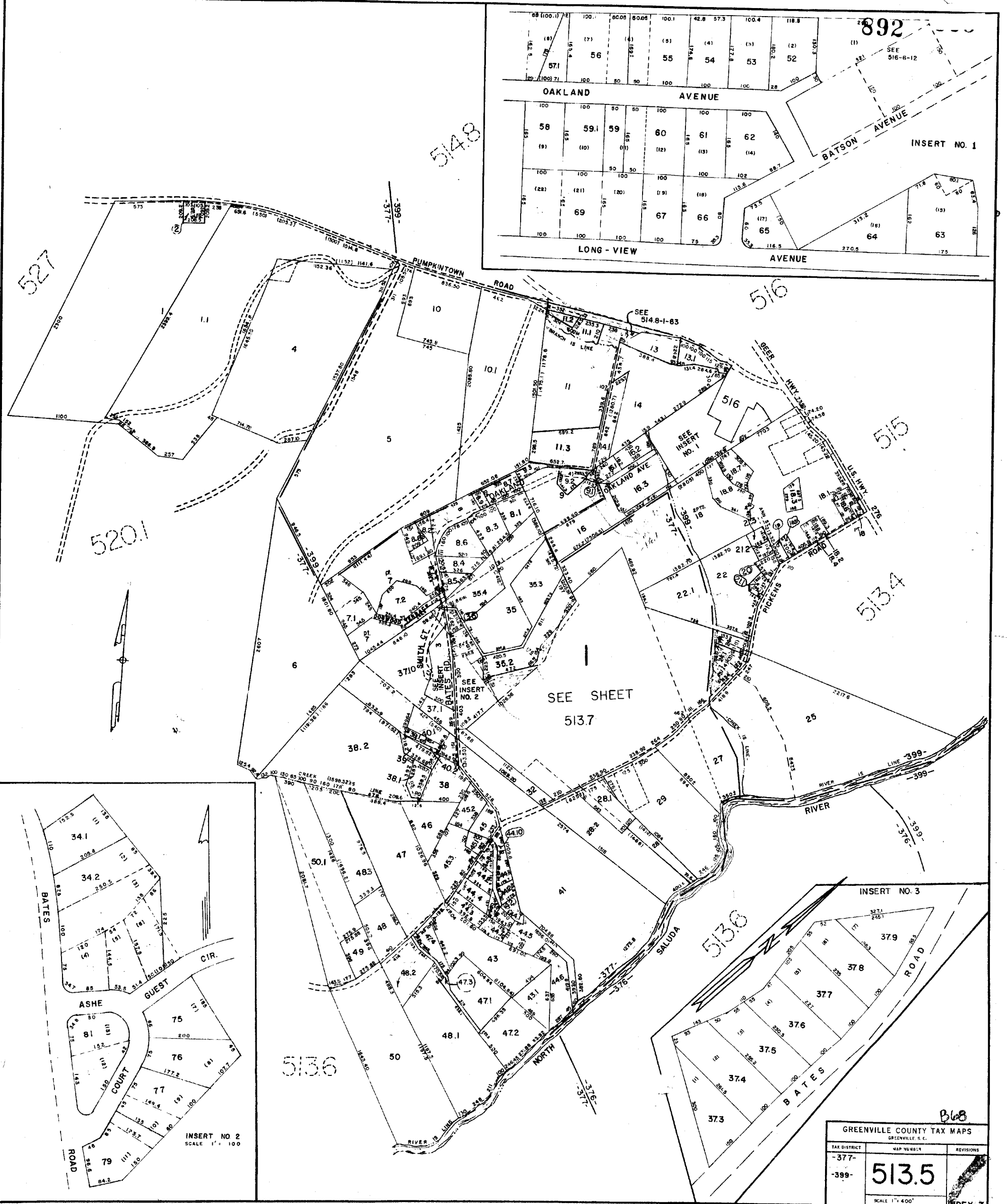
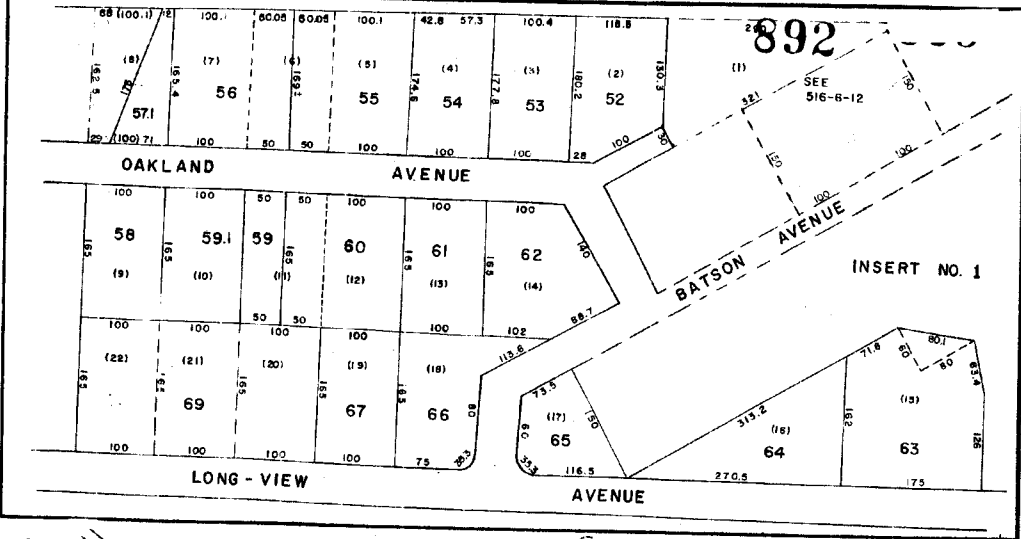
10
PLAN FIELD CORPORATION - IRVINE, CALIFORNIA
REGISTERED BY NUMBER 22249
EXPIRES 12/31/1954

513.4
PLAN FIELD CORPORATION - IRVINE, CALIFORNIA
REGISTERED BY NUMBER 22249
EXPIRES 12/31/1954

513.4
PLAN FIELD CORPORATION - IRVINE, CALIFORNIA
REGISTERED BY NUMBER 22249
EXPIRES 12/31/1954



GREENVILLE COUNTY TAX MAPS		
GREENVILLE & C.		
TAX DISTRICT	MAP NUMBER	REVISIONS
-399-	513.4	
SCALE 1" = 100'		INDEX-7



B68

GREENVILLE COUNTY TAX MAPS
GREENVILLE, S.C.

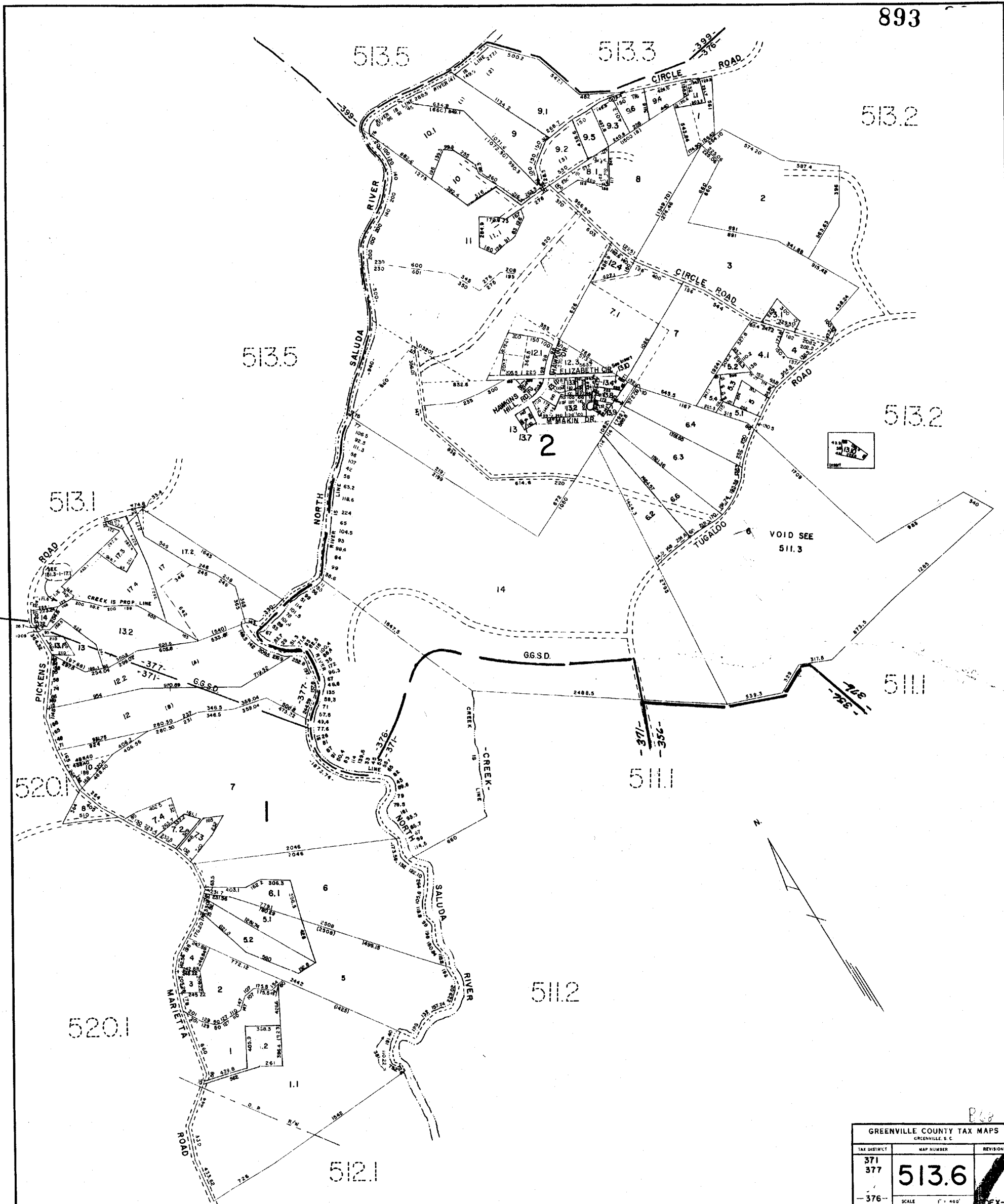


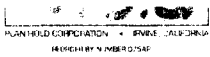
TAX DISTRICT	MAP NUMBER	REVISIONS
-377-	513.5	
-399-		

SCALE 1" = 400'

INDEX 7

SEE NO. 106 W-1344

570



893

513.2

513.2

513.1

511.1

520.1

511.1

520.1

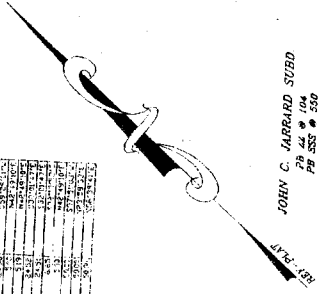
511.2

512.1

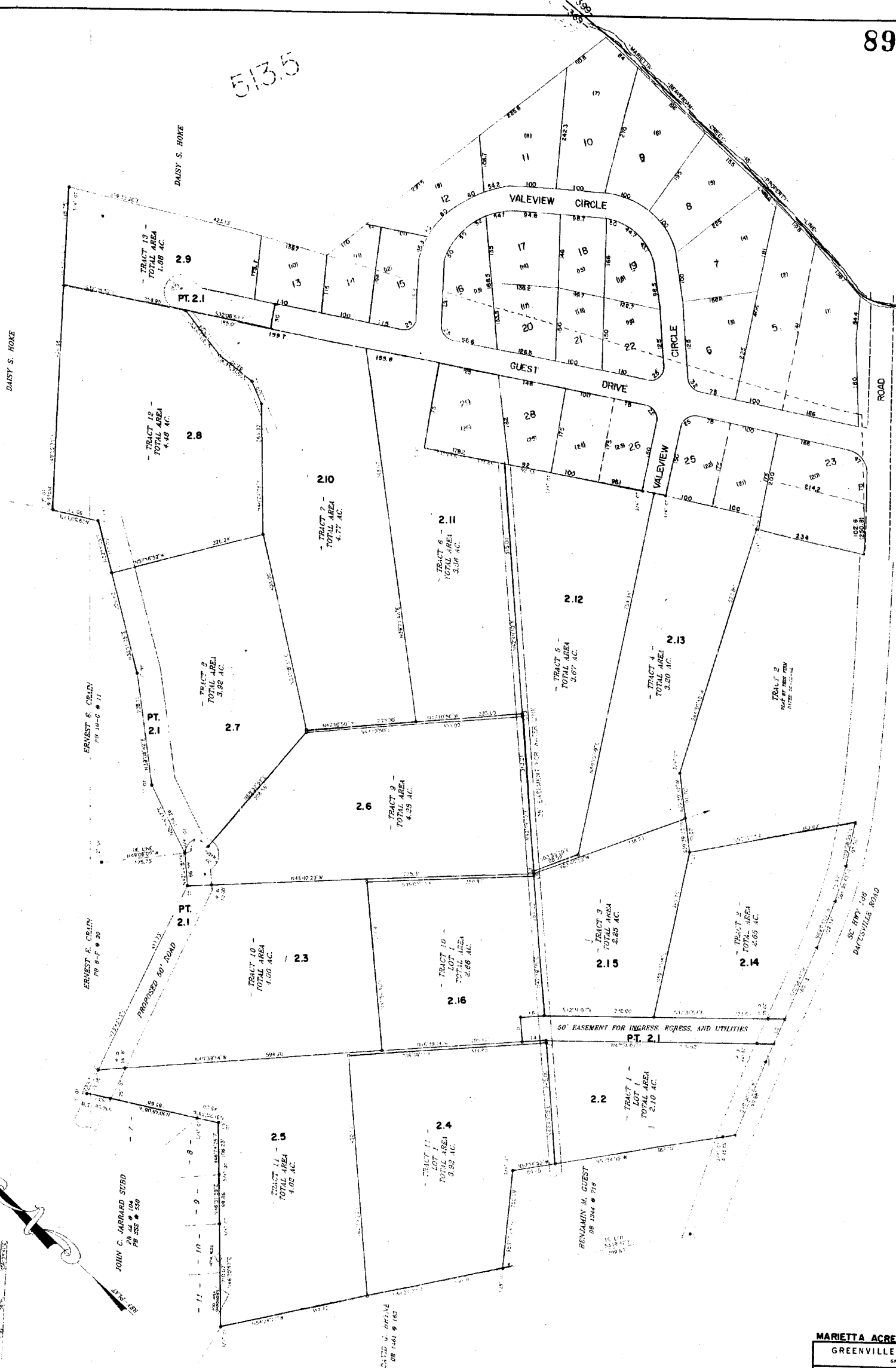
GREENVILLE COUNTY TAX MAPS GREENVILLE, S. C.		
TAX DISTRICT	MAP NUMBER	REVISIONS
371 377	513.6	
-376-	SCALE 1" = 400'	EX-7

513.5

513.5



TRACT	LOT	ACRES
2.1	1	1.00
2.1	2	1.00
2.1	3	1.00
2.1	4	1.00
2.1	5	1.00
2.1	6	1.00
2.1	7	1.00
2.1	8	1.00
2.1	9	1.00
2.1	10	1.00
2.1	11	1.00
2.1	12	1.00
2.1	13	1.00
2.1	14	1.00
2.1	15	1.00
2.1	16	1.00
2.1	17	1.00
2.1	18	1.00
2.1	19	1.00
2.1	20	1.00
2.1	21	1.00
2.1	22	1.00
2.1	23	1.00
2.1	24	1.00
2.1	25	1.00
2.1	26	1.00
2.1	27	1.00
2.1	28	1.00
2.1	29	1.00
2.1	30	1.00
2.1	31	1.00
2.1	32	1.00
2.1	33	1.00
2.1	34	1.00
2.1	35	1.00
2.1	36	1.00
2.1	37	1.00
2.1	38	1.00
2.1	39	1.00
2.1	40	1.00
2.1	41	1.00
2.1	42	1.00
2.1	43	1.00
2.1	44	1.00
2.1	45	1.00
2.1	46	1.00
2.1	47	1.00
2.1	48	1.00
2.1	49	1.00
2.1	50	1.00
2.1	51	1.00
2.1	52	1.00
2.1	53	1.00
2.1	54	1.00
2.1	55	1.00
2.1	56	1.00
2.1	57	1.00
2.1	58	1.00
2.1	59	1.00
2.1	60	1.00
2.1	61	1.00
2.1	62	1.00
2.1	63	1.00
2.1	64	1.00
2.1	65	1.00
2.1	66	1.00
2.1	67	1.00
2.1	68	1.00
2.1	69	1.00
2.1	70	1.00
2.1	71	1.00
2.1	72	1.00
2.1	73	1.00
2.1	74	1.00
2.1	75	1.00
2.1	76	1.00
2.1	77	1.00
2.1	78	1.00
2.1	79	1.00
2.1	80	1.00
2.1	81	1.00
2.1	82	1.00
2.1	83	1.00
2.1	84	1.00
2.1	85	1.00
2.1	86	1.00
2.1	87	1.00
2.1	88	1.00
2.1	89	1.00
2.1	90	1.00
2.1	91	1.00
2.1	92	1.00
2.1	93	1.00
2.1	94	1.00
2.1	95	1.00
2.1	96	1.00
2.1	97	1.00
2.1	98	1.00
2.1	99	1.00
2.1	100	1.00



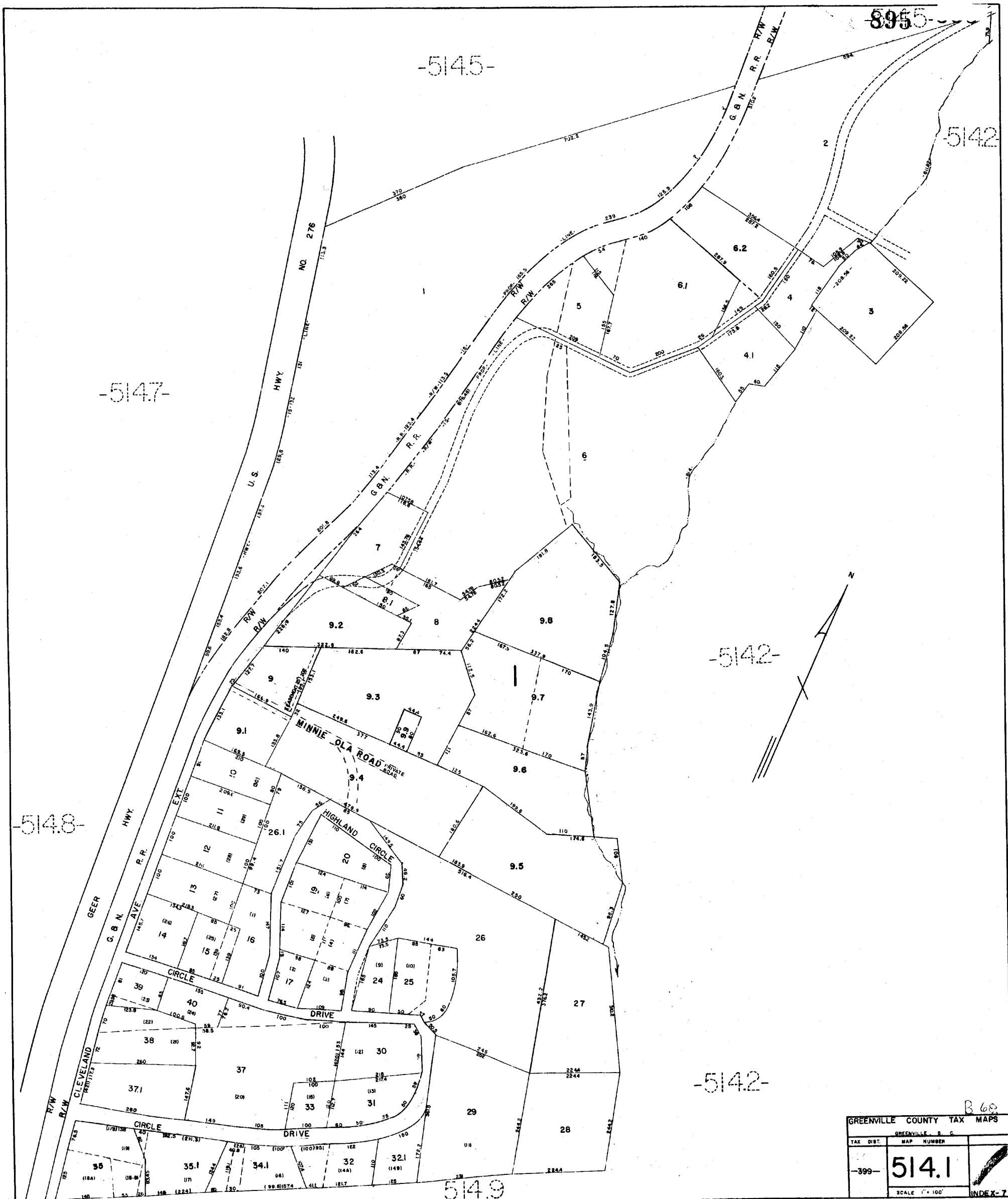
MARIETTA ACRES		
GREENVILLE COUNTY TAX MAPS		
GREENVILLE, S. C.		
TAX DISTRICT	MAP NUMBER	REVISIONS
377	513.7	7
SCALE 1" = 100'		

JIT-1
PLAN HOLD CORPORATION - IRVINE, CALIFORNIA
RECORD BY NUMBER 27248

10
PLAN HOLD CORPORATION - IRVINE, CALIFORNIA
RECORD BY NUMBER 27248

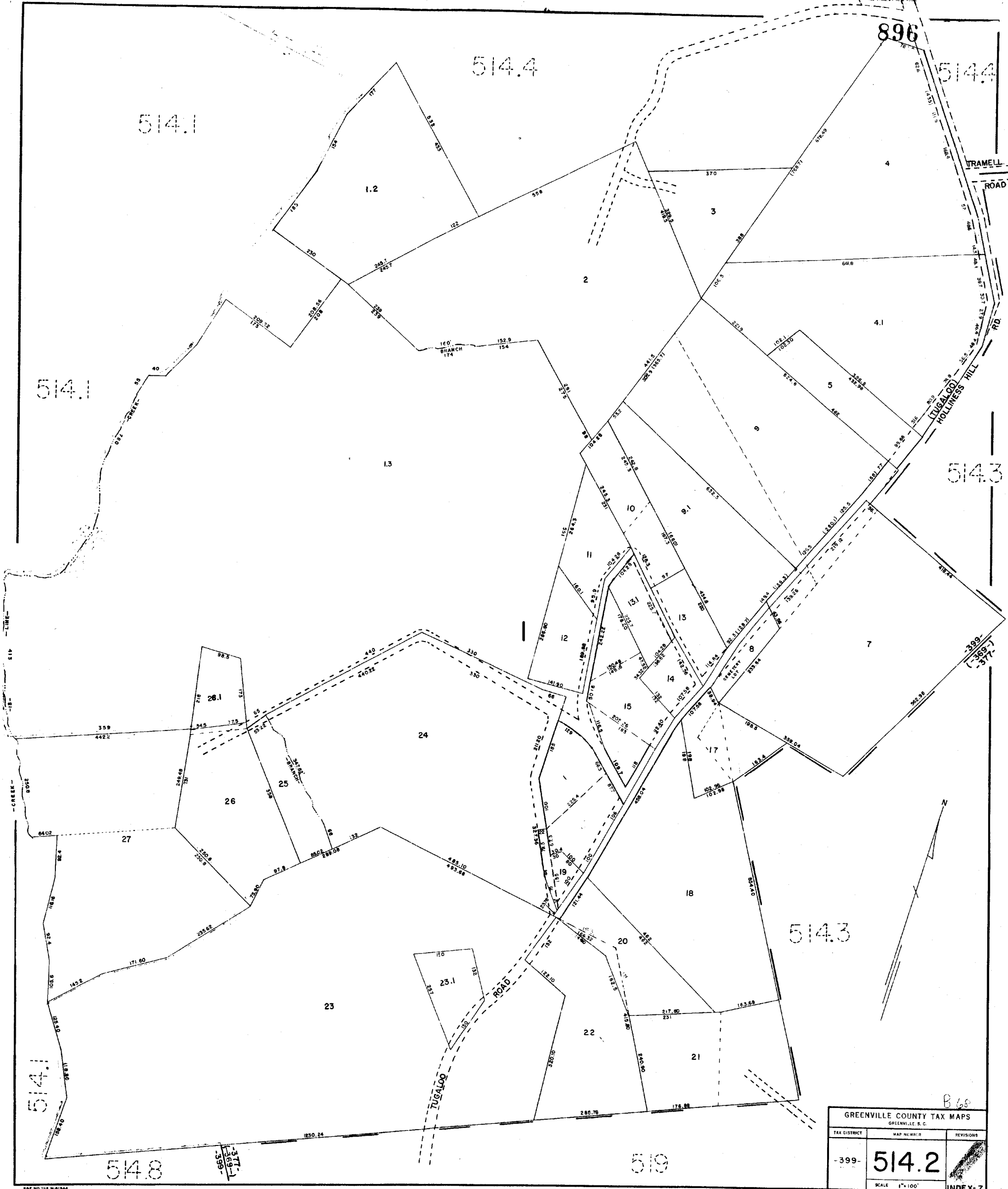
PLAN HOLD CORPORATION - IRVINE, CALIFORNIA
RECORD BY NUMBER 27248

JIT-1
PLAN HOLD CORPORATION - IRVINE, CALIFORNIA
RECORD BY NUMBER 27248



B 60

GREENVILLE COUNTY TAX MAPS		
TAX DIST.	MAP NUMBER	INDEX
399	514.1	7
SCALE 1" = 100'		



GREENVILLE COUNTY TAX MAPS		
GREENVILLE, S. C.		
TAX DISTRICT	MAP NUMBER	REVISIONS
399	514.2	
SCALE 1"=100'		INDEX-7

B.65

655-1636-111

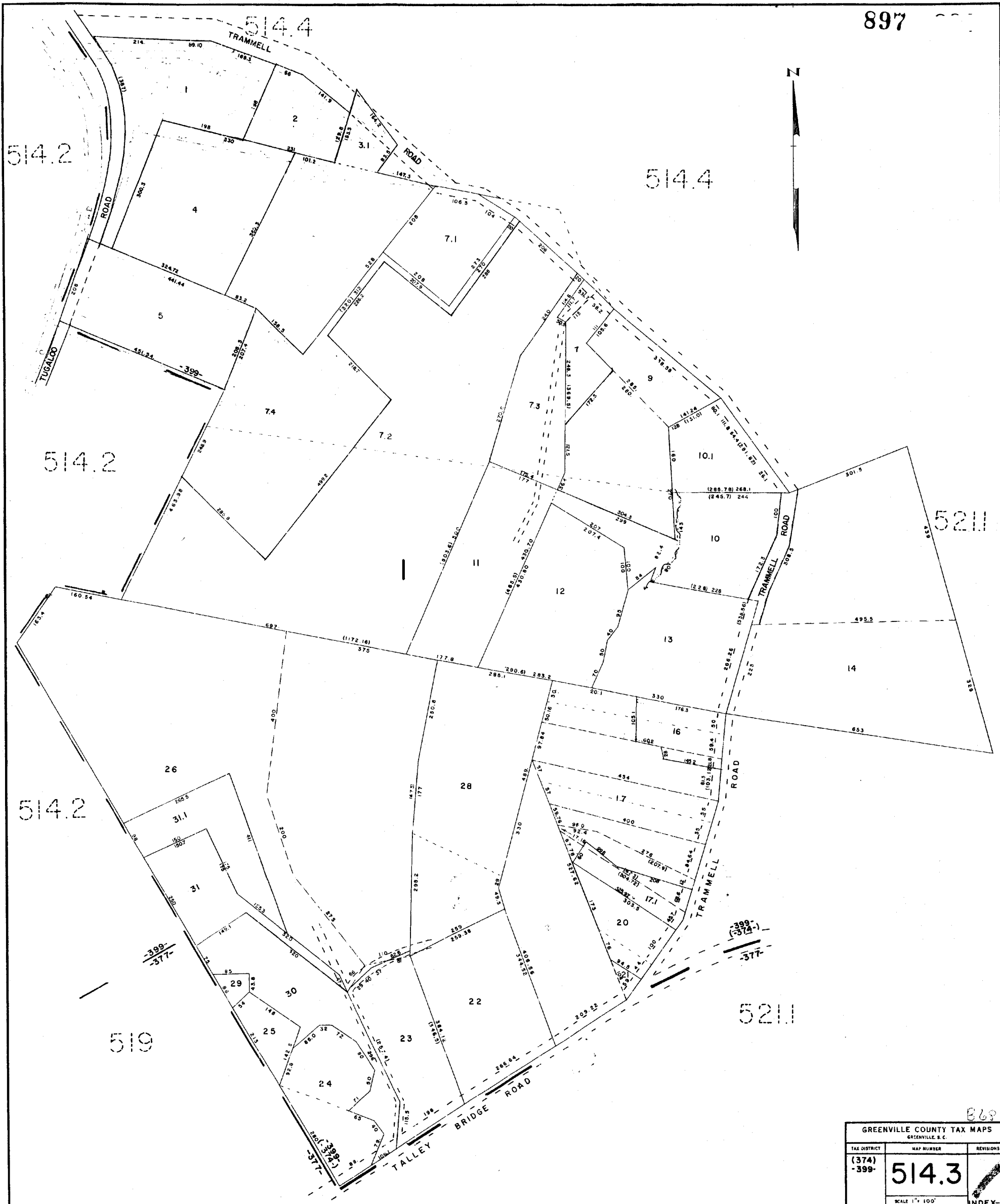
K&E NO. 118 W-81844

217.2
PLAN HOLD CORPORATION - Irvine, California
ORDER BY NUMBER 0284

10
PLAN HOLD CORPORATION - Irvine, California
ORDER BY NUMBER 10184

217.2
PLAN HOLD CORPORATION - Irvine, California
ORDER BY NUMBER 0284

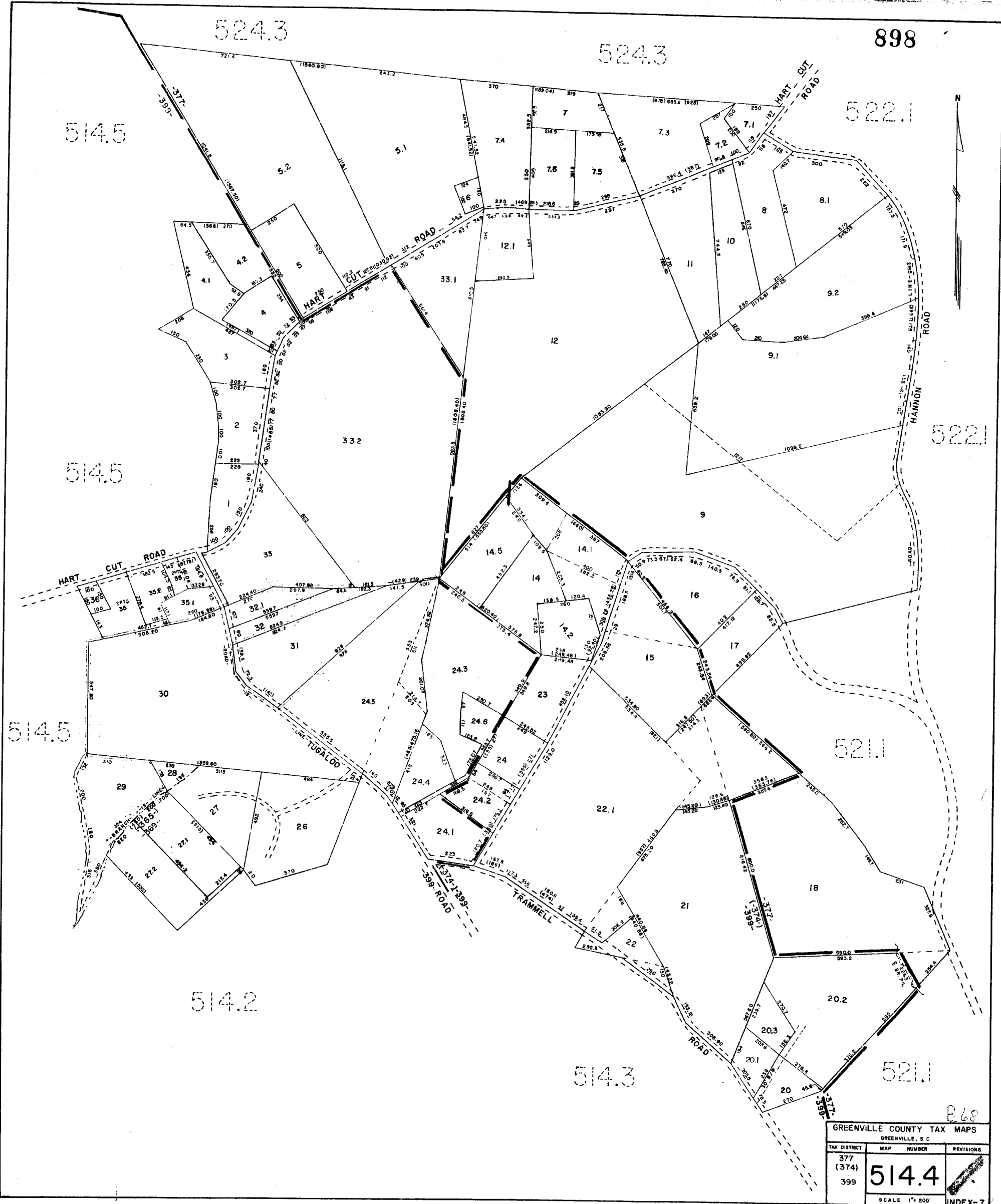
217.2
PLAN HOLD CORPORATION - Irvine, California
ORDER BY NUMBER 0284



897

863

GREENVILLE COUNTY TAX MAPS GREENVILLE, S.C.		
TAX DISTRICT	MAP NUMBER	REVISIONS
(374) -399-	514.3	
SCALE 1" = 100'		INDEX-7



B68

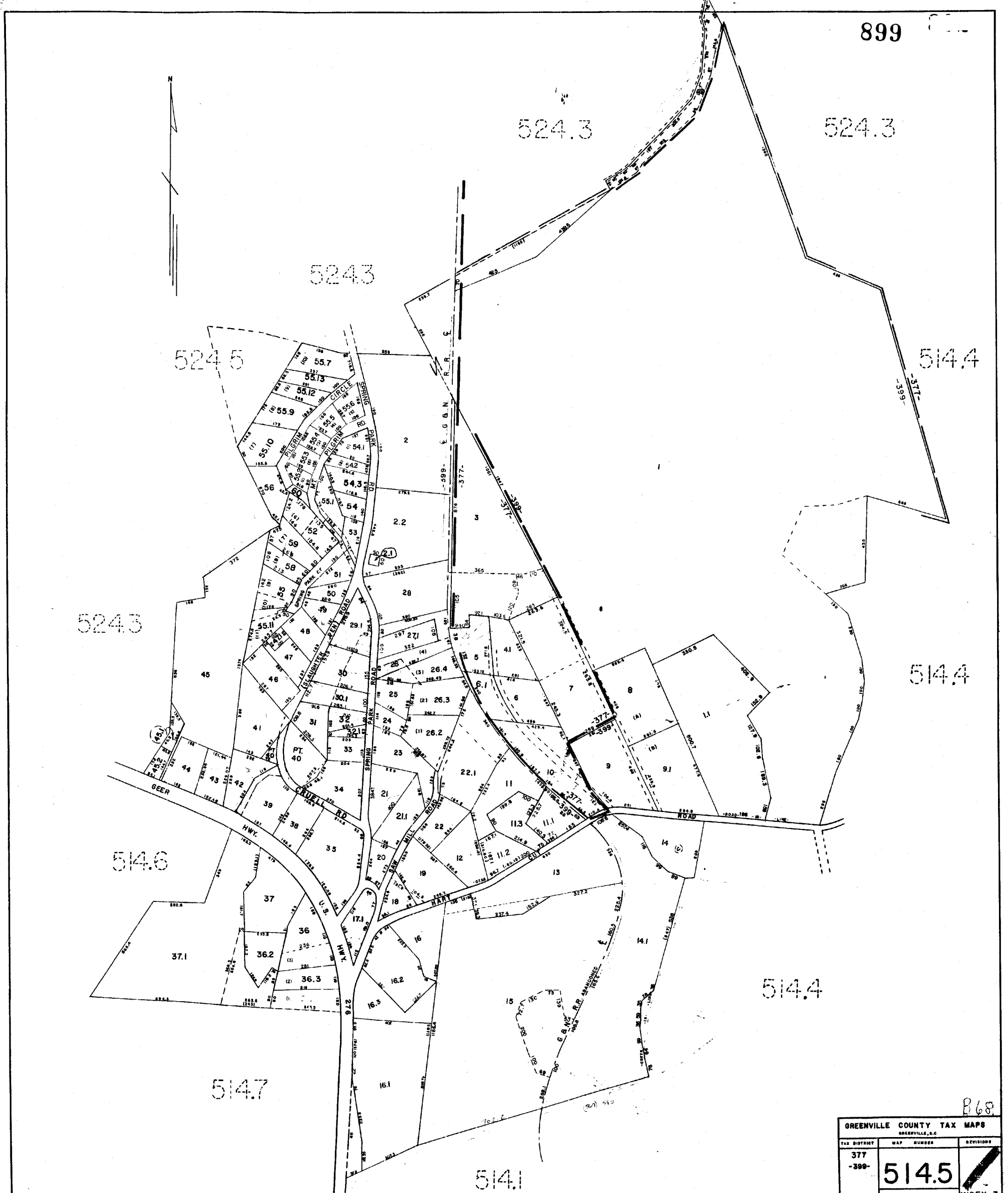
GREENVILLE COUNTY TAX MAPS		
GREENVILLE, S. C.		
TAX DISTRICT	MAP NUMBER	REVISIONS
377 (374)	514.4	
399		
SCALE 1" = 200'		INDEX-7

PLAN-HOLD CORPORATION • 3716 CALIFORNIA
RECORD # 148887345

PLAN-HOLD CORPORATION • 3716 CALIFORNIA
RECORD # 148887345

PLAN-HOLD CORPORATION • 3716 CALIFORNIA
RECORD # 148887345

PLAN-HOLD CORPORATION • 3716 CALIFORNIA
RECORD # 148887345



899

524.3

524.3

524.3

524.5

514.4

524.3

514.4

514.6

514.4

514.7

514.1

868

GREENVILLE COUNTY TAX MAPS			
TAX DISTRICT	MAP NUMBER	REVISION	
377 -399-	514.5		INDEX-7
SCALE 1"=200'			

5147

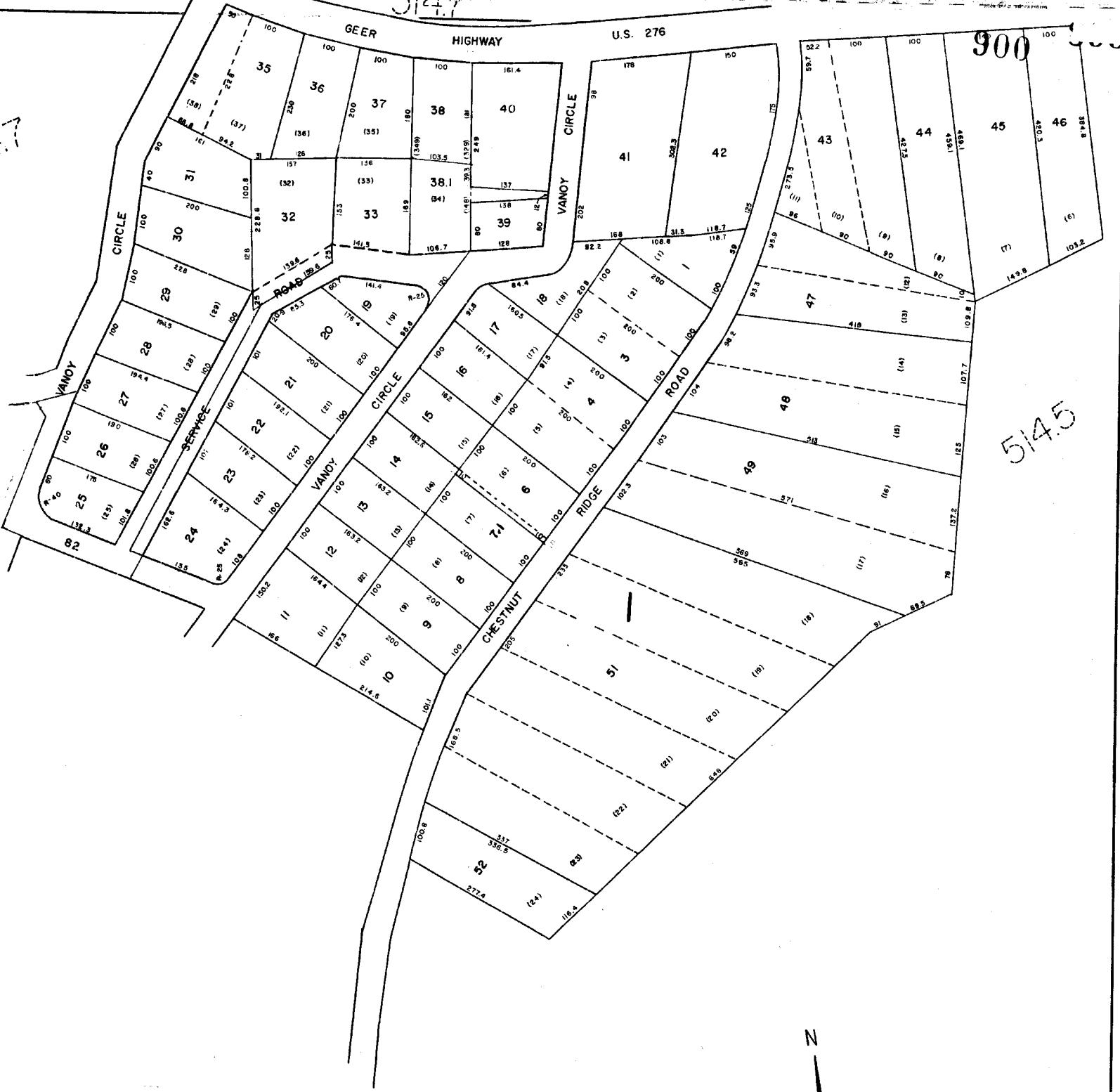
5147

900

5147

5145

5147



B68

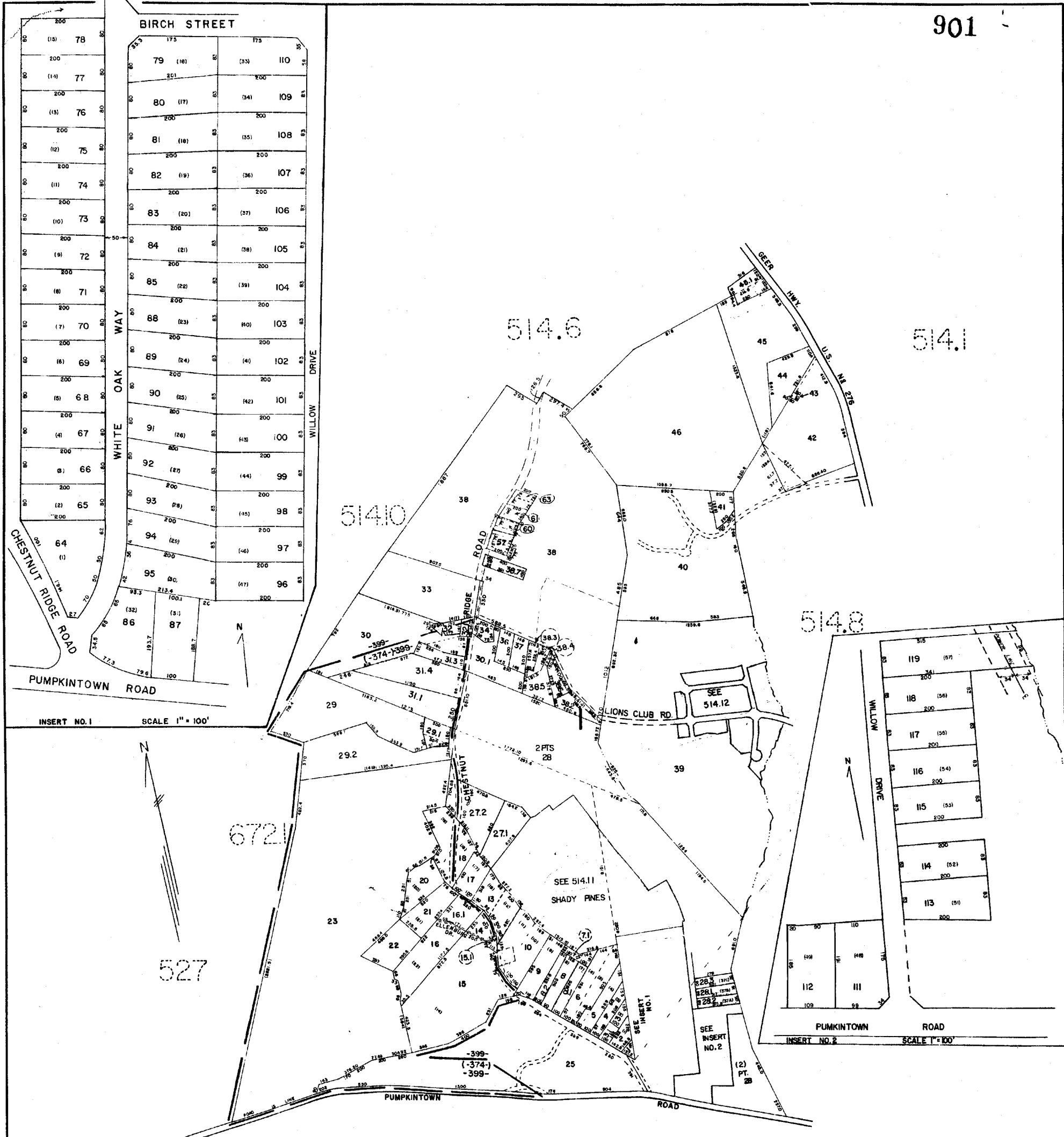
GREENVILLE COUNTY TAX MAPS	
GREENVILLE, S. C.	
TAX DISTRICT	MAP NUMBER
399	514.6
SCALE - 1" = 100'	
INDEX-7	

PLAN FILED CORPORATION - IRVINE, CALIFORNIA
REGISTRATION NUMBER 07241

PLAN FILED CORPORATION - IRVINE, CALIFORNIA
REGISTRATION NUMBER 07241

PLAN FILED CORPORATION - IRVINE, CALIFORNIA
REGISTRATION NUMBER 07241

514.7
PLAN FILED CORPORATION - IRVINE, CALIFORNIA
REGISTRATION NUMBER 07241



901

514.6

514.1

514.0

514.8

672.1

527

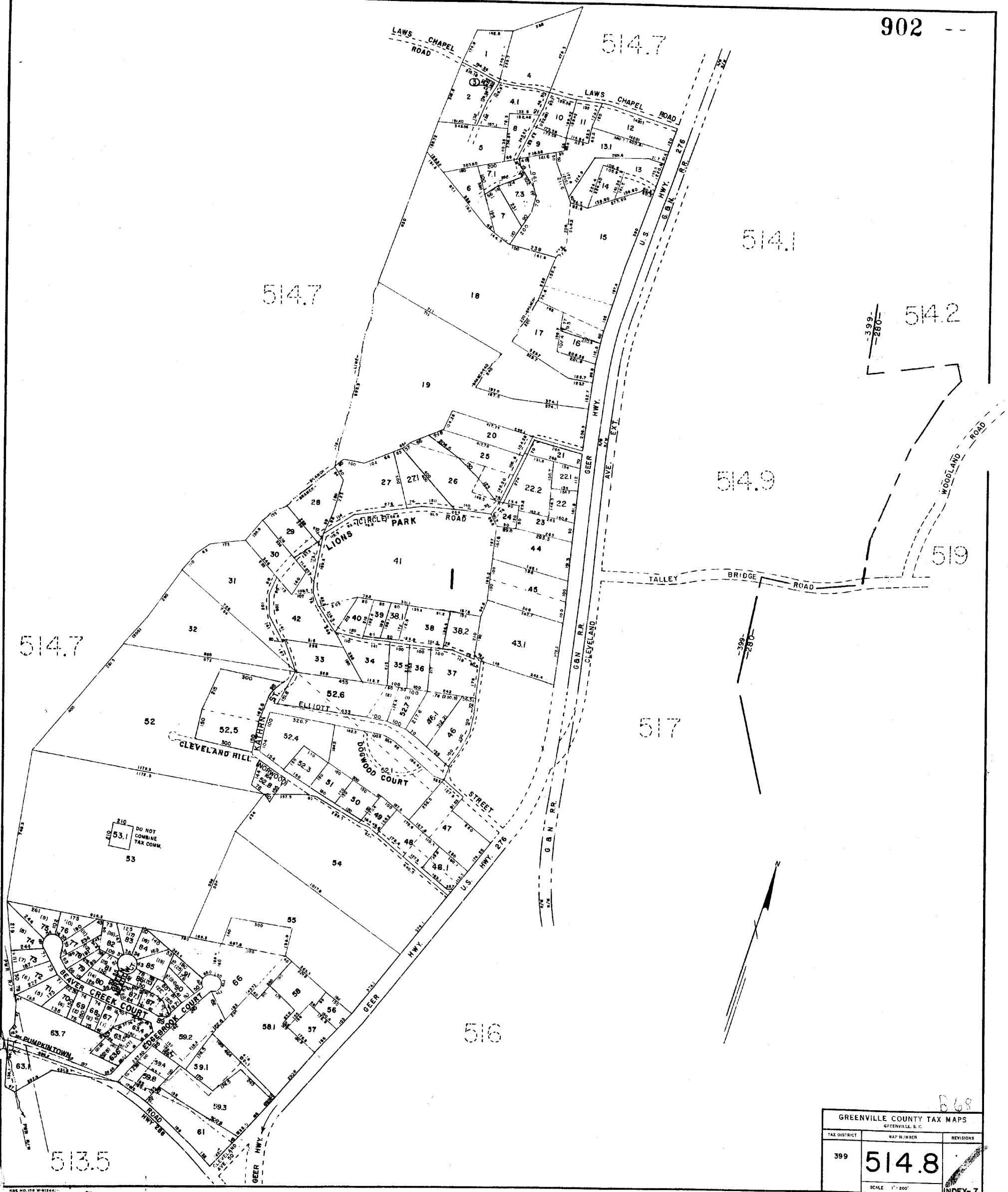
513.5

513.5

SHADY PINES SEC. (REVISED)

GREENVILLE COUNTY TAX MAPS		
GREENVILLE, S. C.		
TAX DISTRICT	MAP NUMBER	REVISIONS
(374)	514.7	
399		
SCALE 1" = 400'		

INDEX-7



868

GREENVILLE COUNTY TAX MAPS		
GREENVILLE, S. C.		
TAX DISTRICT	MAP NUMBER	REVISIONS
399	514.8	
SCALE 1" = 200'		INDEX-7

903

519

519

514.1

514.2

514.8
CLEVELAND ROAD



517

BLC

GREENVILLE COUNTY TAX MAPS GREENVILLE, S.C.		
TAX DISTRICT	MAP NUMBER	REVISIONS
399 (369) 377	514.9	/
SCALE 1" = 100'		INDEX-7

672.1

672.1

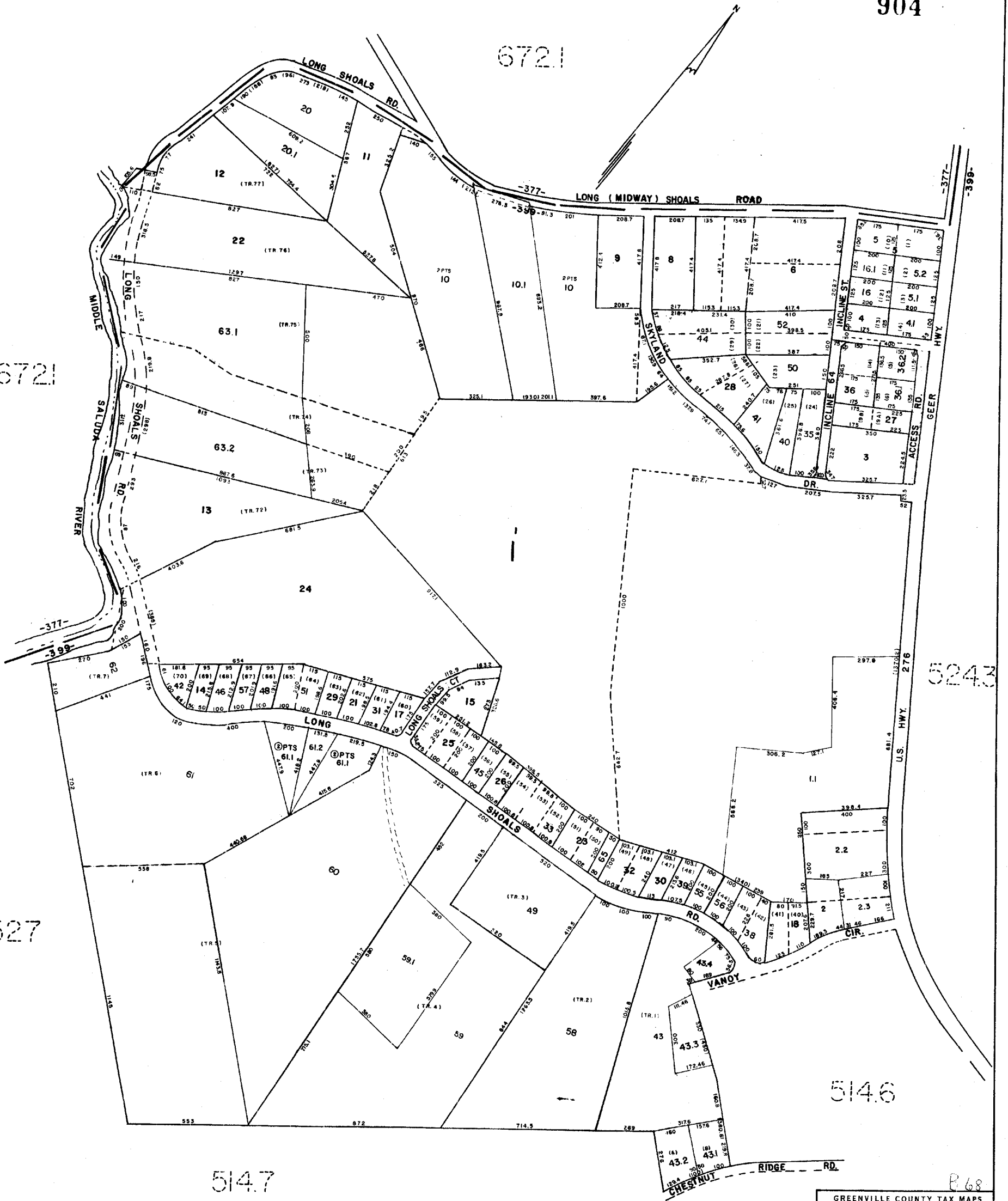
524.3

527

514.6

514.7

B.68



GREENVILLE COUNTY TAX MAPS GREENVILLE, S. C.		
TAX DISTRICT	MAP NUMBER	REVISIONS
-399-	514.10	
SCALE 1" = 200'		INDEX-7

514.11
PLAN HOLD CORPORATION • IRVINE, CALIFORNIA
REGISTERED NUMBER 07541

10
PLAN HOLD CORPORATION • IRVINE, CALIFORNIA
REGISTERED NUMBER 07541

PLAN HOLD CORPORATION • IRVINE, CALIFORNIA
REGISTERED NUMBER 07541

514.11
PLAN HOLD CORPORATION • IRVINE, CALIFORNIA
REGISTERED NUMBER 07541

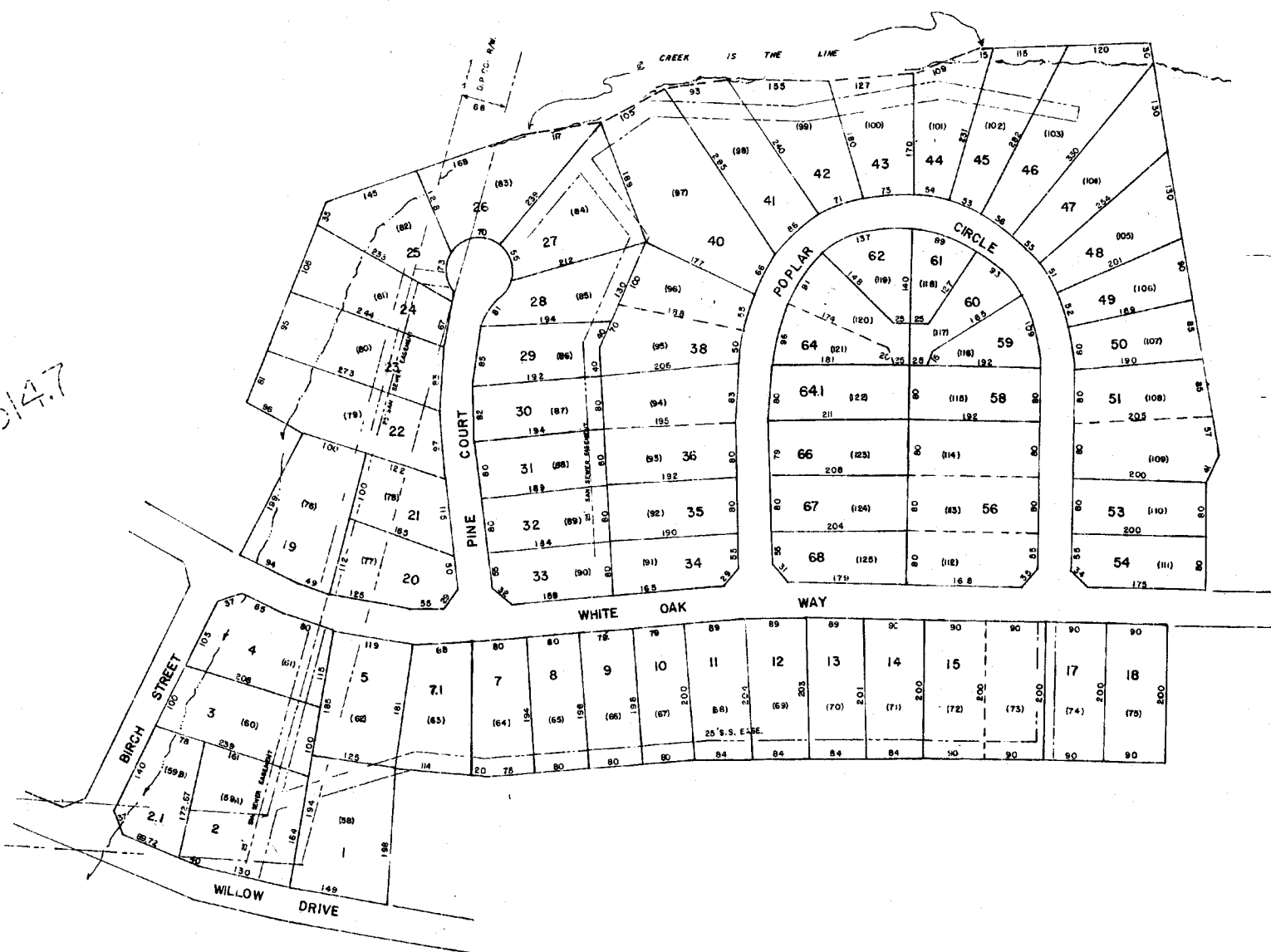
905

514.7

514.7

514.7

514.7



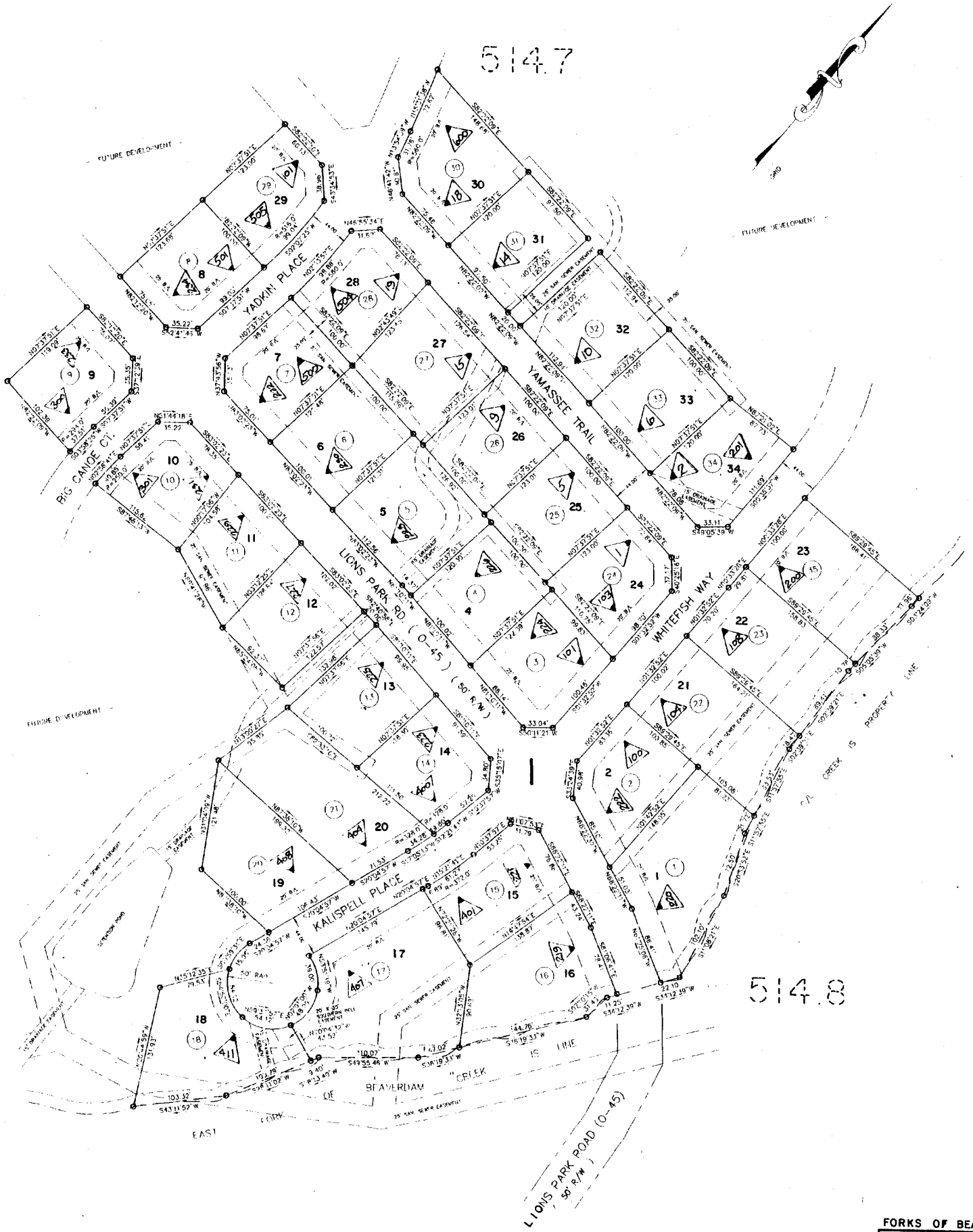
SHADY PINES B68
GREENVILLE COUNTY TAX MAPS
GREENVILLE, S. C.

TAX DISTRICT	MAP NUMBER	REVISIONS
	514.11	7
-399-	SCALE 1"=100'	

514.7

514.7

514.8



FORKS OF BEAVERDAM		
GREENVILLE COUNTY TAX MAPS		
GREENVILLE, S. C.		
TAX DISTRICT	MAP NUMBER	REVISIONS
	514.12	
- 399 -	SCALE 1" = 60'	INDEX-7

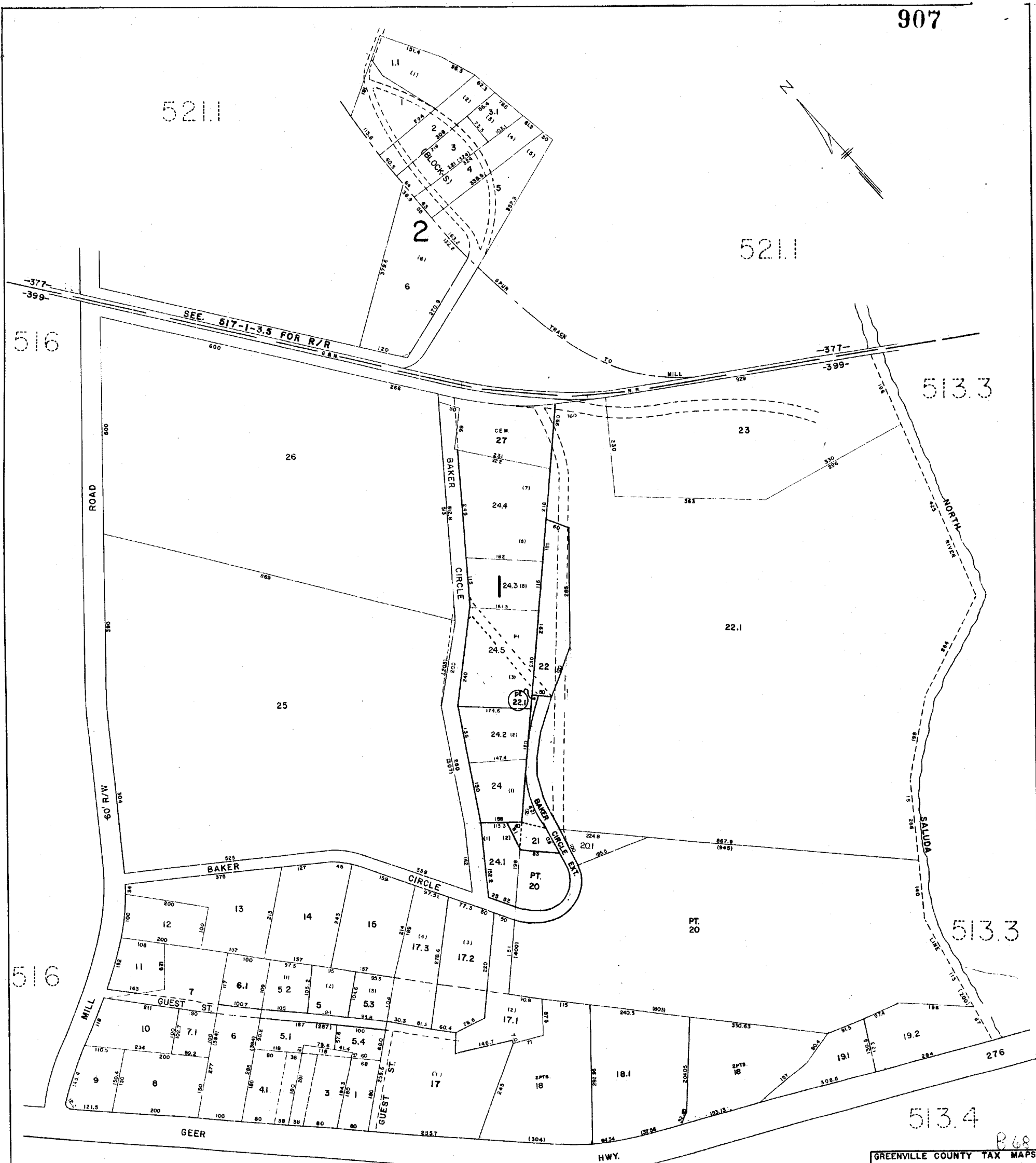
THE SHERIDAN ENGINEERING CO.

513
PLAN HOLD CORPORATION - IRVINE, CALIFORNIA
RECORD BY NUMBER 07348

10
PLAN HOLD CORPORATION - IRVINE, CALIFORNIA
RECORD BY NUMBER 07348

513
PLAN HOLD CORPORATION - IRVINE, CALIFORNIA
RECORD BY NUMBER 07348

513
PLAN HOLD CORPORATION - IRVINE, CALIFORNIA
RECORD BY NUMBER 07348



GREENVILLE COUNTY TAX MAPS
GREENVILLE, S.C.

TAX DIST.	MAP NUMBER	REVISION
399 377	515	✓
SCALE 1" = 100'		INDEX-7

517

517

908

SEE 517-1-3.3

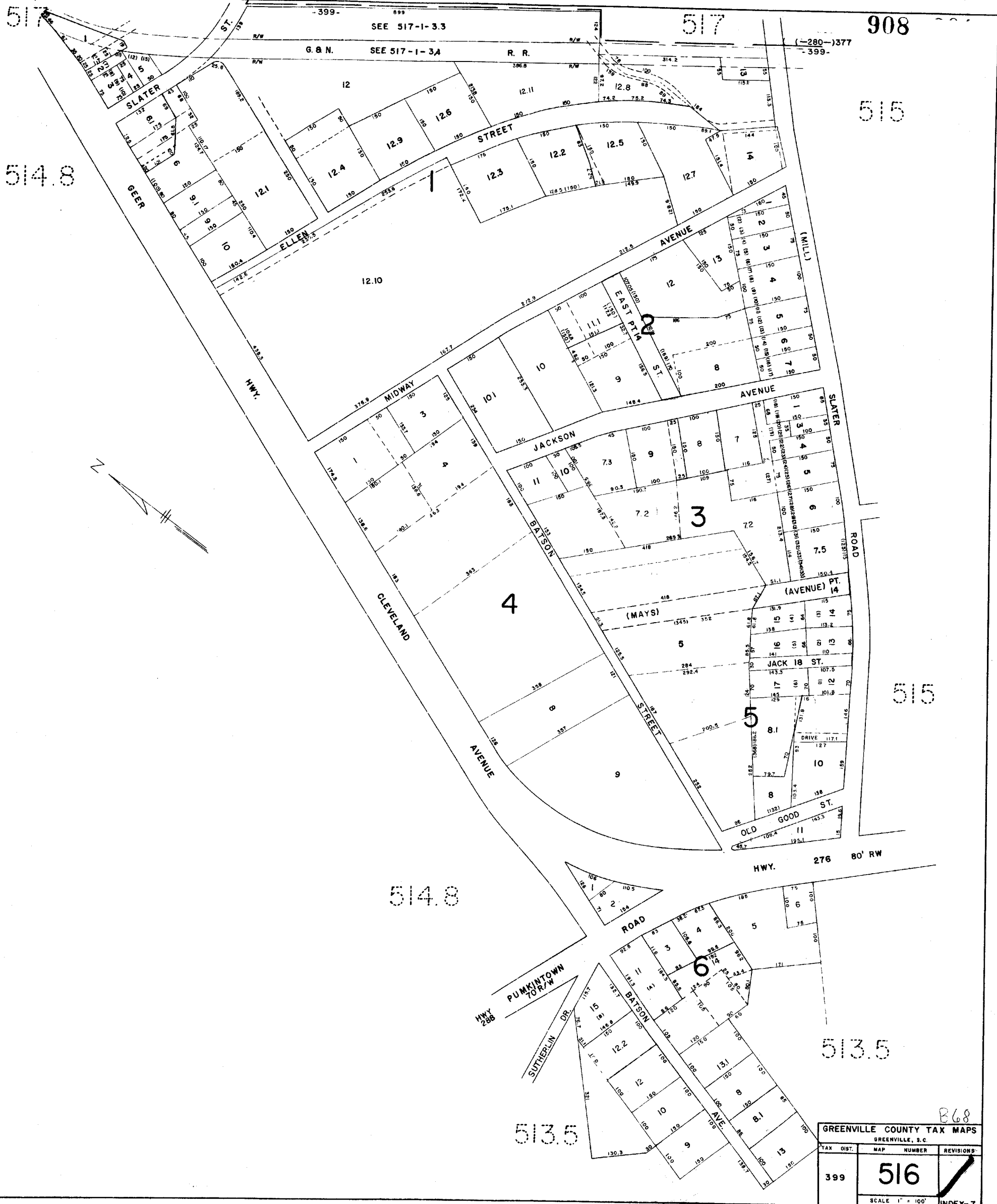

G. & N. SEE 517-1-3A

R. R.

(-280-)377
-399-

514.8

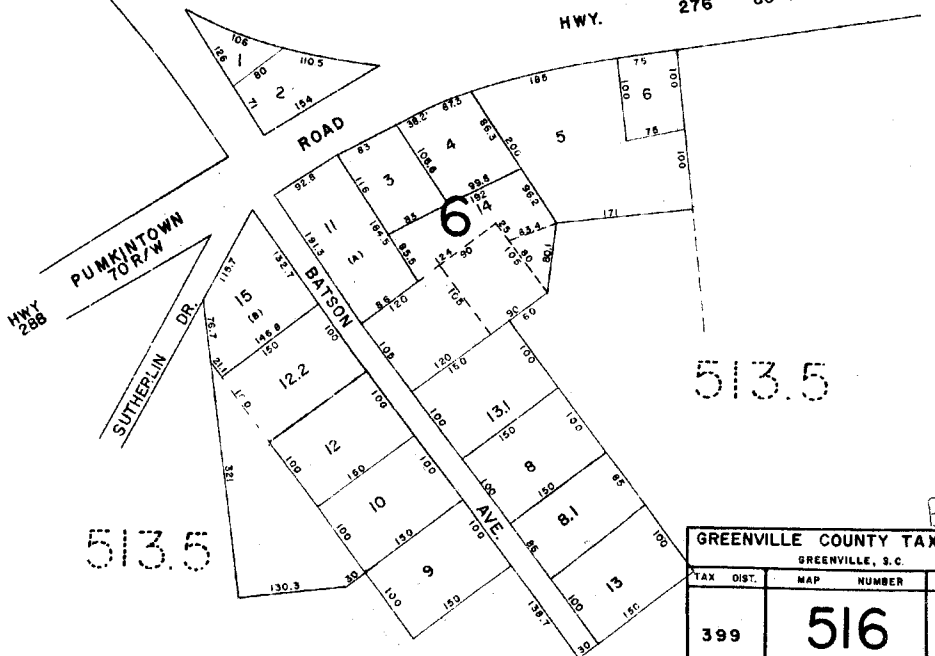
515



514.8

515

HWY. 276 80' RW

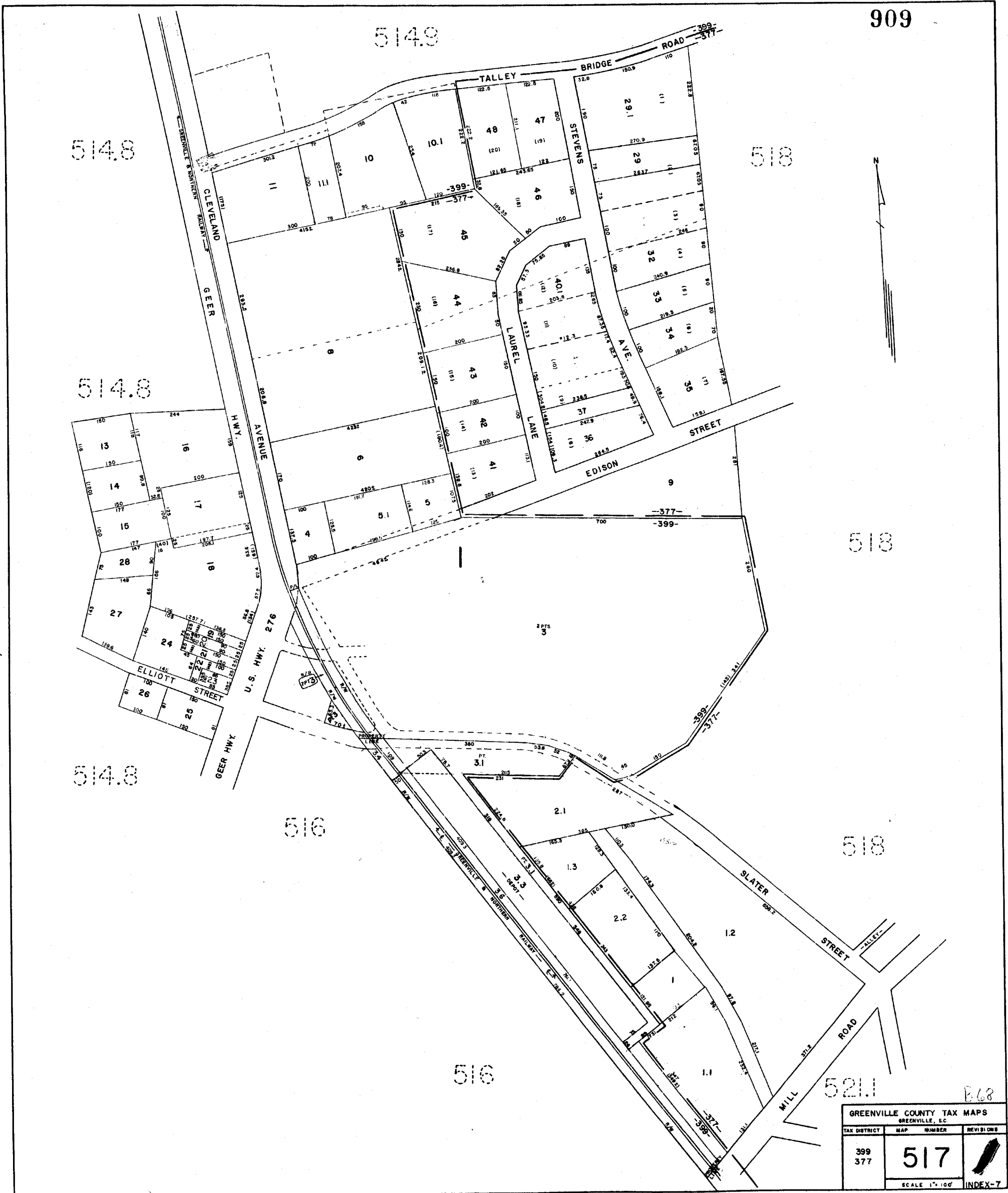



513.5

513.5

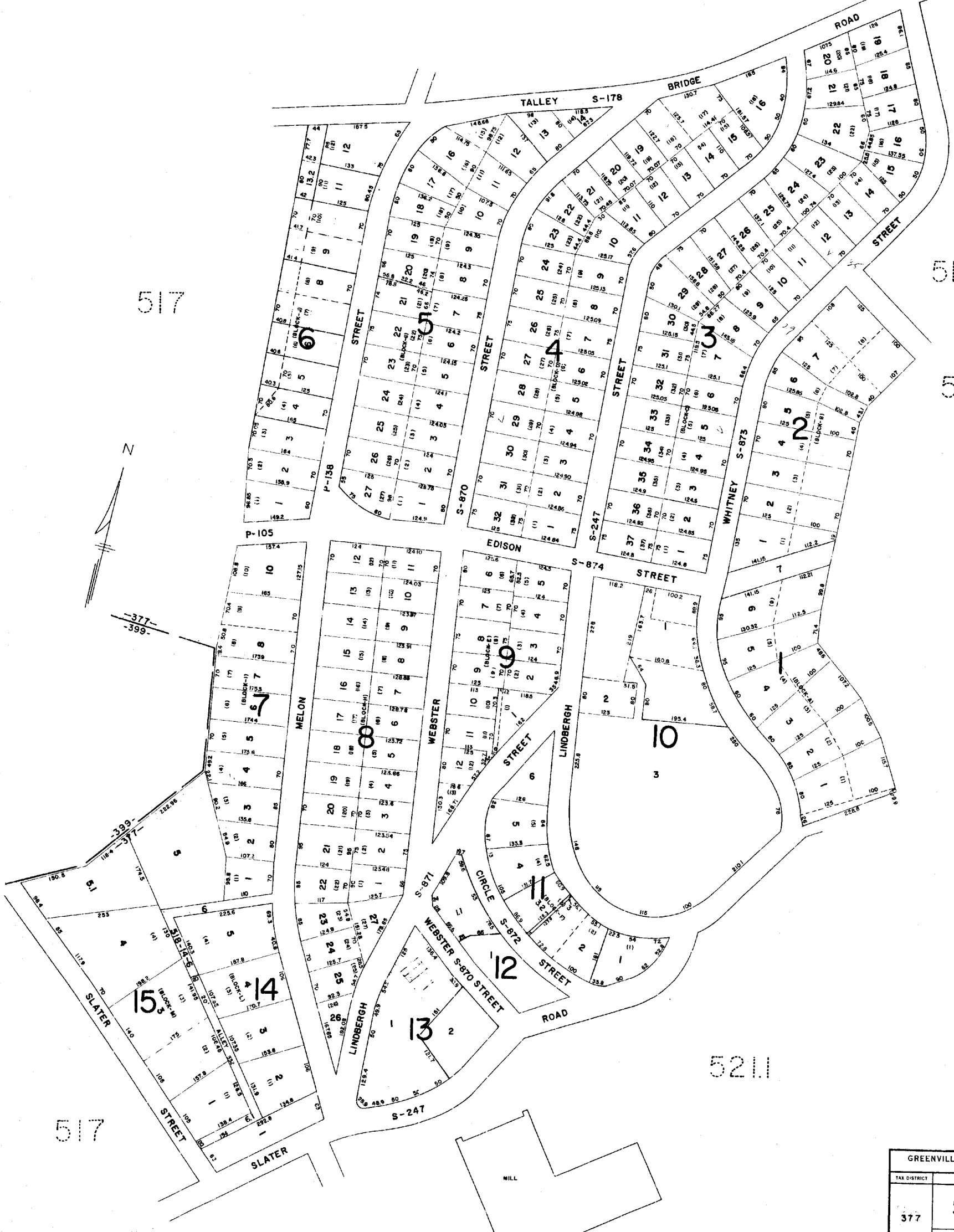
B68

GREENVILLE COUNTY TAX MAPS		
GREENVILLE, S.C.		
TAX DIST.	MAP NUMBER	REVISIONS
399	516	
SCALE 1" = 100'		INDEX-7



GREENVILLE COUNTY TAX MAPS			
GREENVILLE, S.C.			
TAX DISTRICT	MAP NUMBER	REVISIONS	
399 377	517		
SCALE 1" = 100'			INDEX-7

B.68



517

519

5211

517

5211

GREENVILLE COUNTY TAX MAPS		
GREENVILLE, S. C.		
TAX DISTRICT	MAP NUMBER	REVISIONS
377	518	
SCALE 1" = 100'		INDEX-7

9
B68

317
PLAN HOLD CORPORATION - IRVINE, CALIFORNIA
RECORDED BY AMBER 07549

10
PLAN HOLD CORPORATION - IRVINE, CALIFORNIA
RECORDED BY AMBER 07549

317
PLAN HOLD CORPORATION - IRVINE, CALIFORNIA
RECORDED BY AMBER 07549

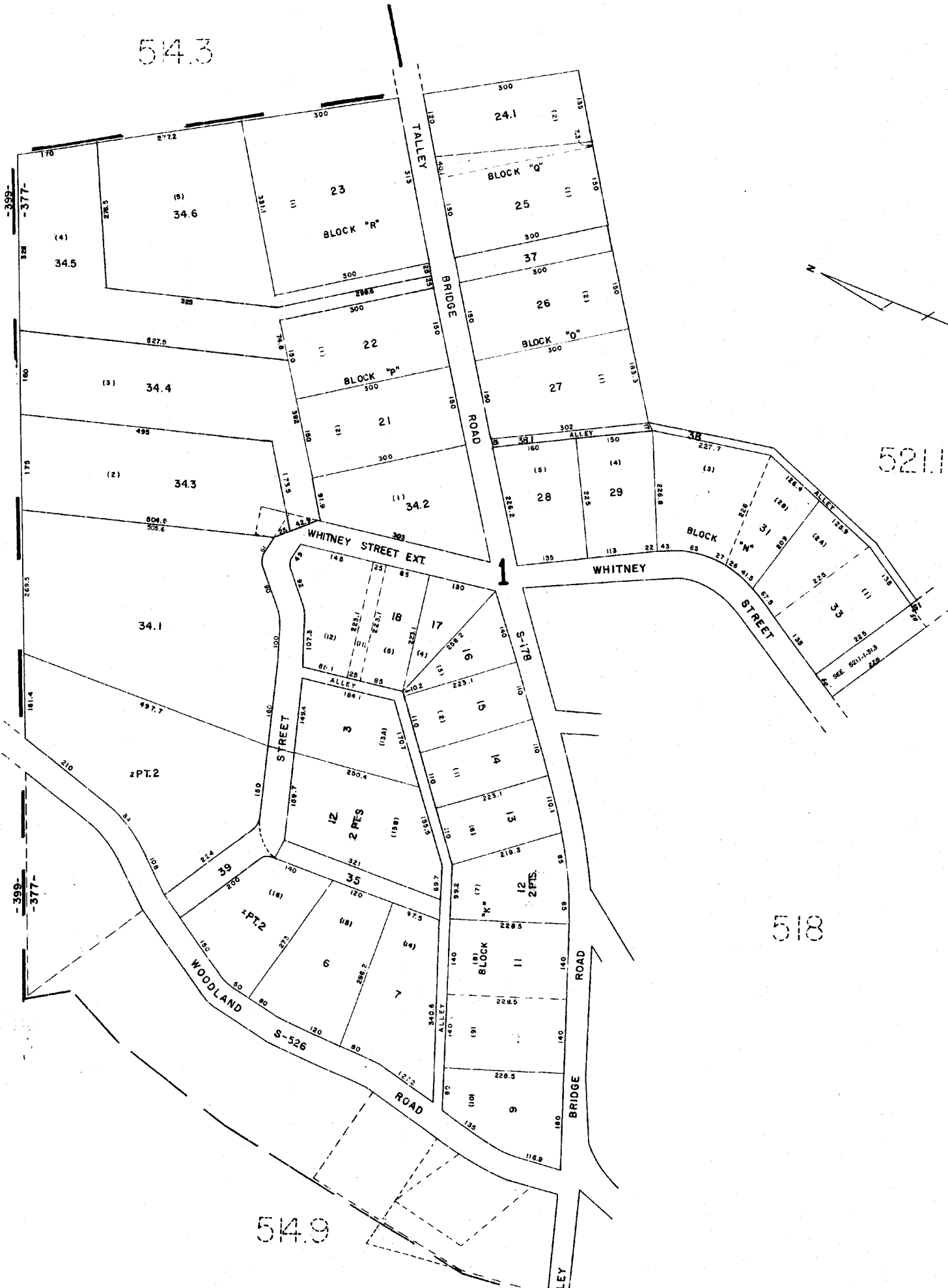
317
PLAN HOLD CORPORATION - IRVINE, CALIFORNIA
RECORDED BY AMBER 07549

911

5211

543

-374-
-399-



5211

542

518

549

-399-
-377-

B68

GREENVILLE COUNTY TAX MAPS		
GREENVILLE, S. C.		
TAX DISTRICT	MAP NUMBER	REVISIONS
377	519	
SCALE 1" = 100'		

-PICKENS-
-COUNTY-

-PICKENS-
-COUNTY-



GREENVILLE COUNTY TAX MAPS
GREENVILLE, S. C.

TAX DISTRICT	MAP NUMBER	REVISION
377-571	520.1	
SCALE 1" = 400'		

596

520.2
PLAN HOLD CORPORATION - IRVINE, CALIFORNIA
RECORDED BY NUMBER 07549
PAGE 1 OF 11

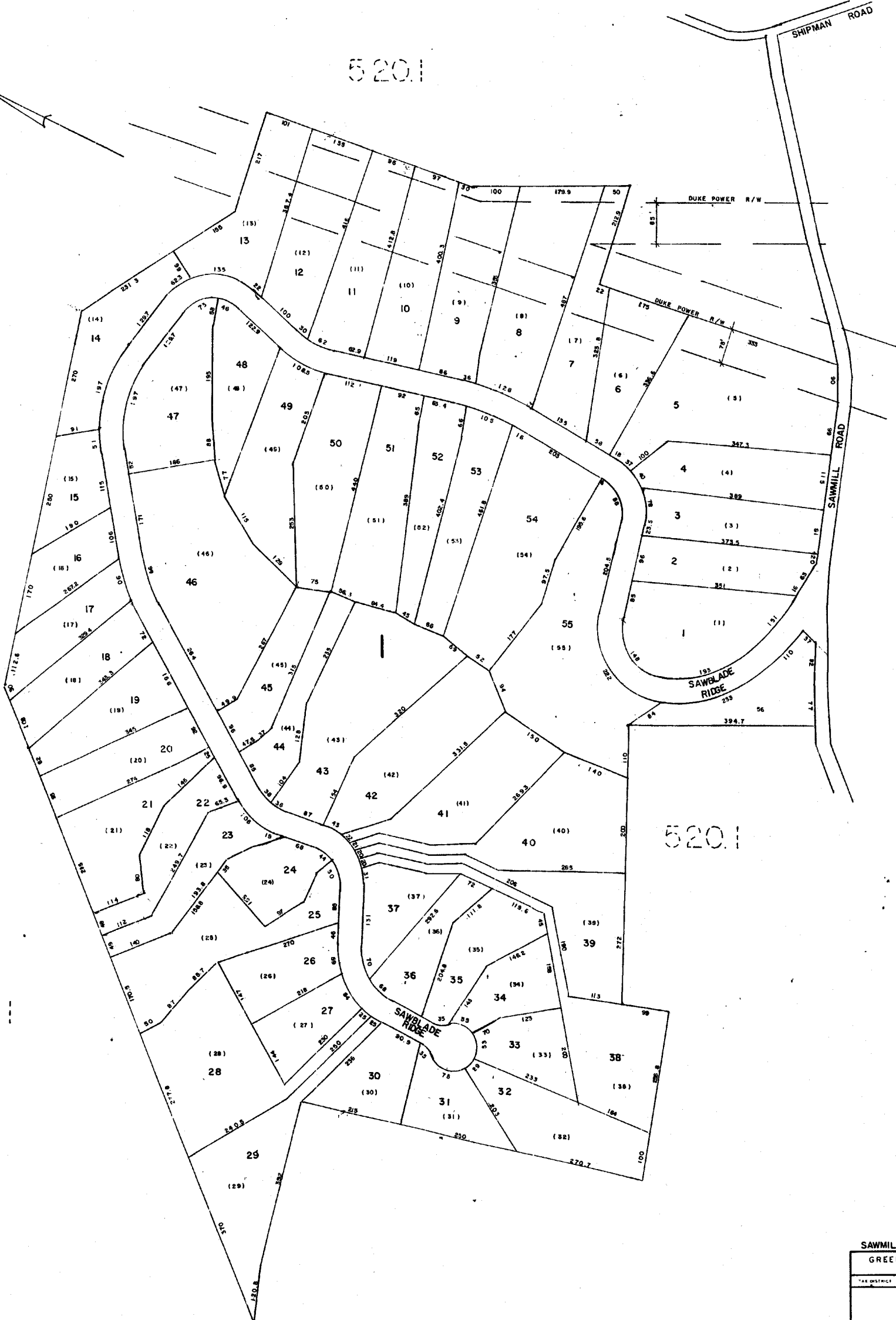

520.2
PLAN HOLD CORPORATION - IRVINE, CALIFORNIA
RECORDED BY NUMBER 07549
PAGE 2 OF 11

520.2
PLAN HOLD CORPORATION - IRVINE, CALIFORNIA
RECORDED BY NUMBER 07549
PAGE 3 OF 11

520.2
PLAN HOLD CORPORATION - IRVINE, CALIFORNIA
RECORDED BY NUMBER 07549
PAGE 4 OF 11

913

520.1



520.1

520.1

SAWMILL PLANTATION		
GREENVILLE COUNTY TAX MAPS		
SAWBLADE RIDGE, S.C.		
TAX DISTRICT	MAP NUMBER	REVISIONS
	520.2	
SCALE 1" = 100'		INDEX-7

522.1

914

522.1

514.4

521.2

514.3

519

518



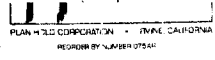
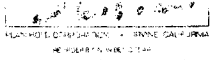
513.3

505.7

521.2



GREENVILLE COUNTY TAX MAPS GREENVILLE, S.C.		
TAX DISTRICT	MAP NUMBER	REVISIONS
(377) 514 399	5211	
SCALE: 1" = 400'		



915

522.1

522.3

522.1

521.1

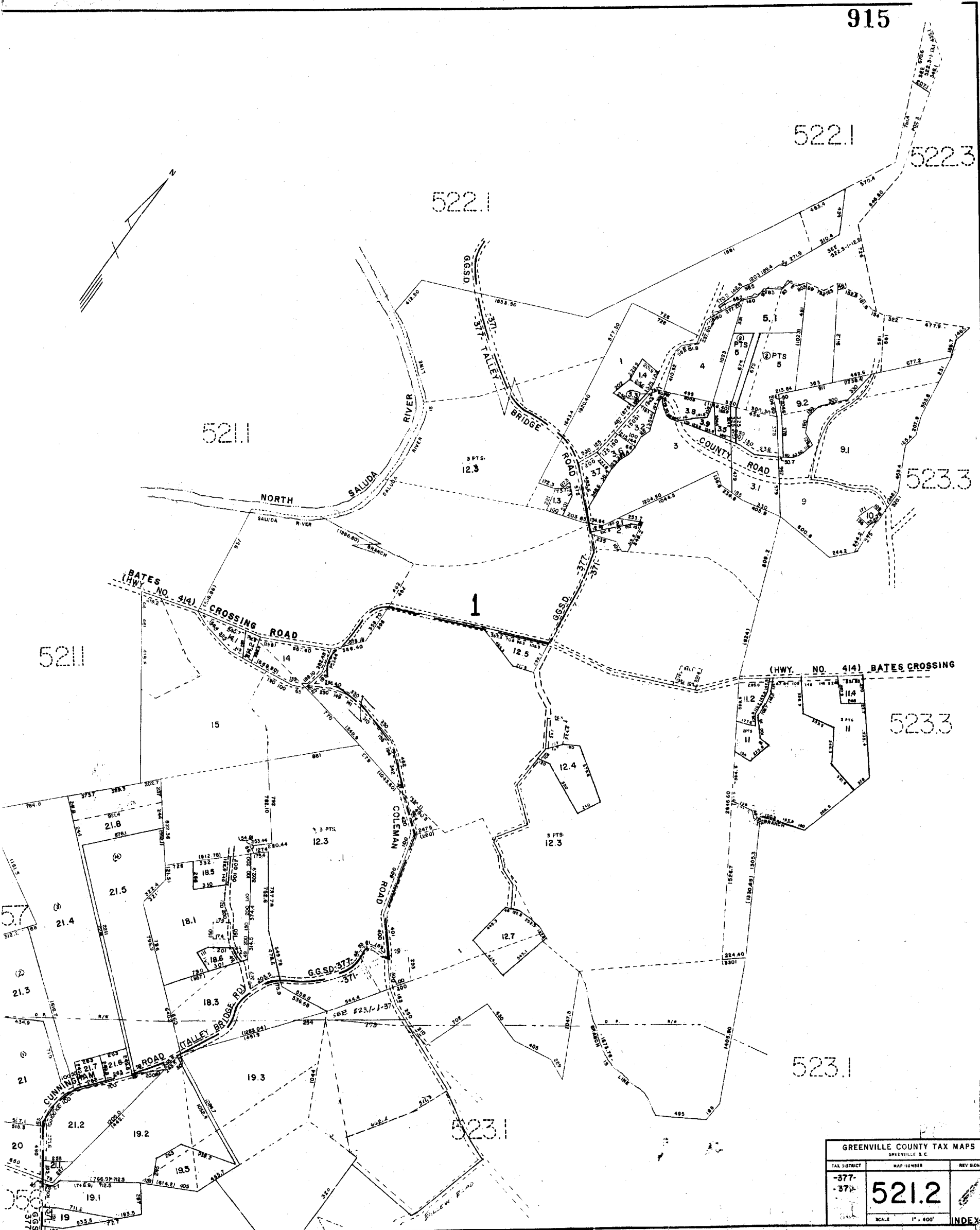
523.3

521.1

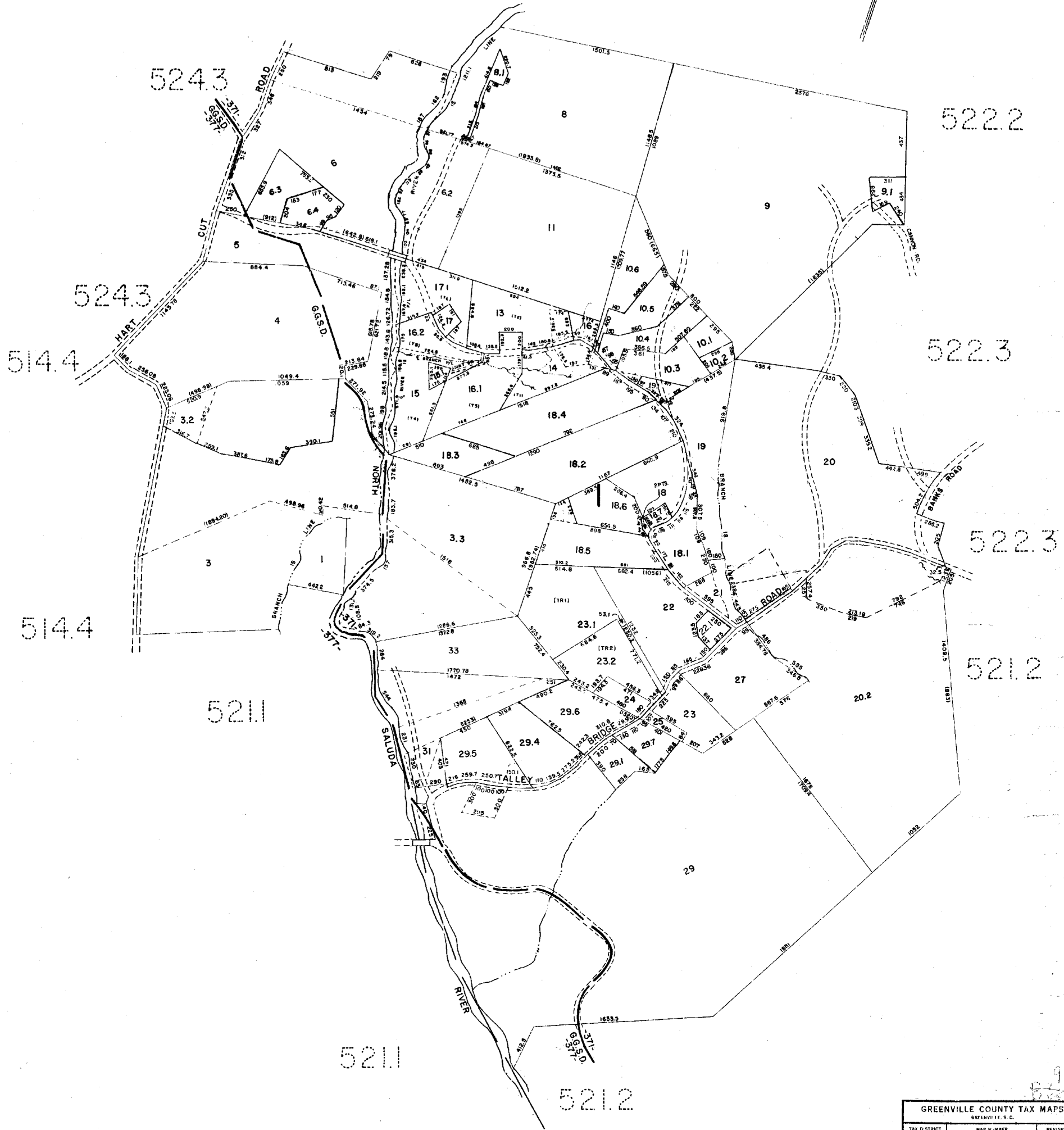
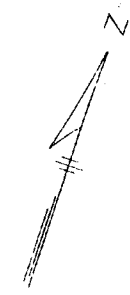
523.3

523.1

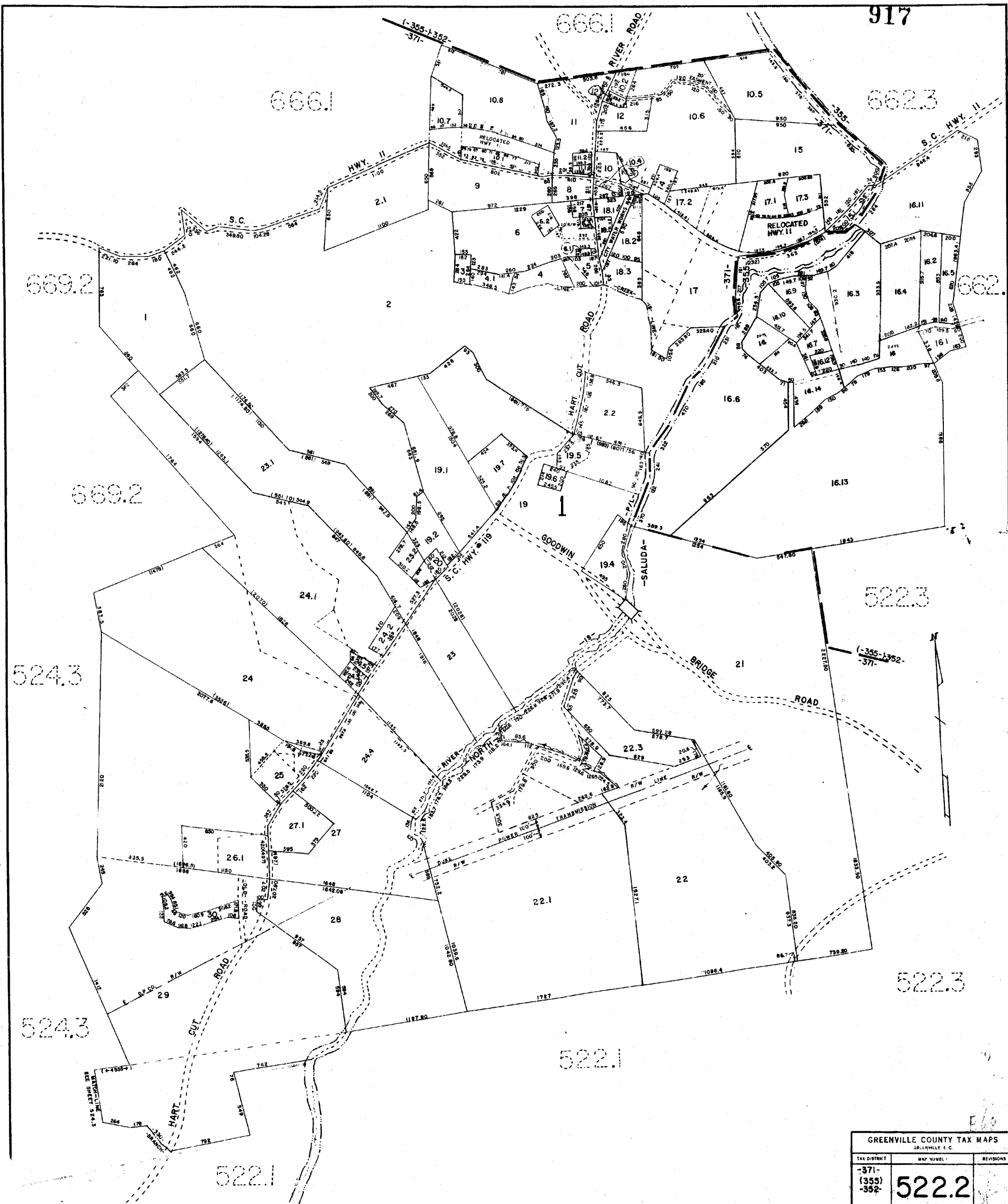



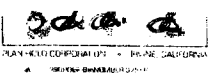
523.1



GREENVILLE COUNTY TAX MAPS		
TAX DISTRICT	MAP NUMBER	REV. SIGNS
-377- -378	521.2	
	SCALE 1" = 400'	INDEX



GREENVILLE COUNTY TAX MAPS		
GREENVILLE, S. C.		
TAX DISTRICT	MAP NUMBER	REVISIONS
372- 371-	522.1	
SCALE 1" = 400'		INDEX



GREENVILLE COUNTY TAX MAPS		
SALHILLVILLE, S.C.		
TAX DISTRICT	MAP NUMBER	REVISIONS
-371- -355- -352-	522.2	

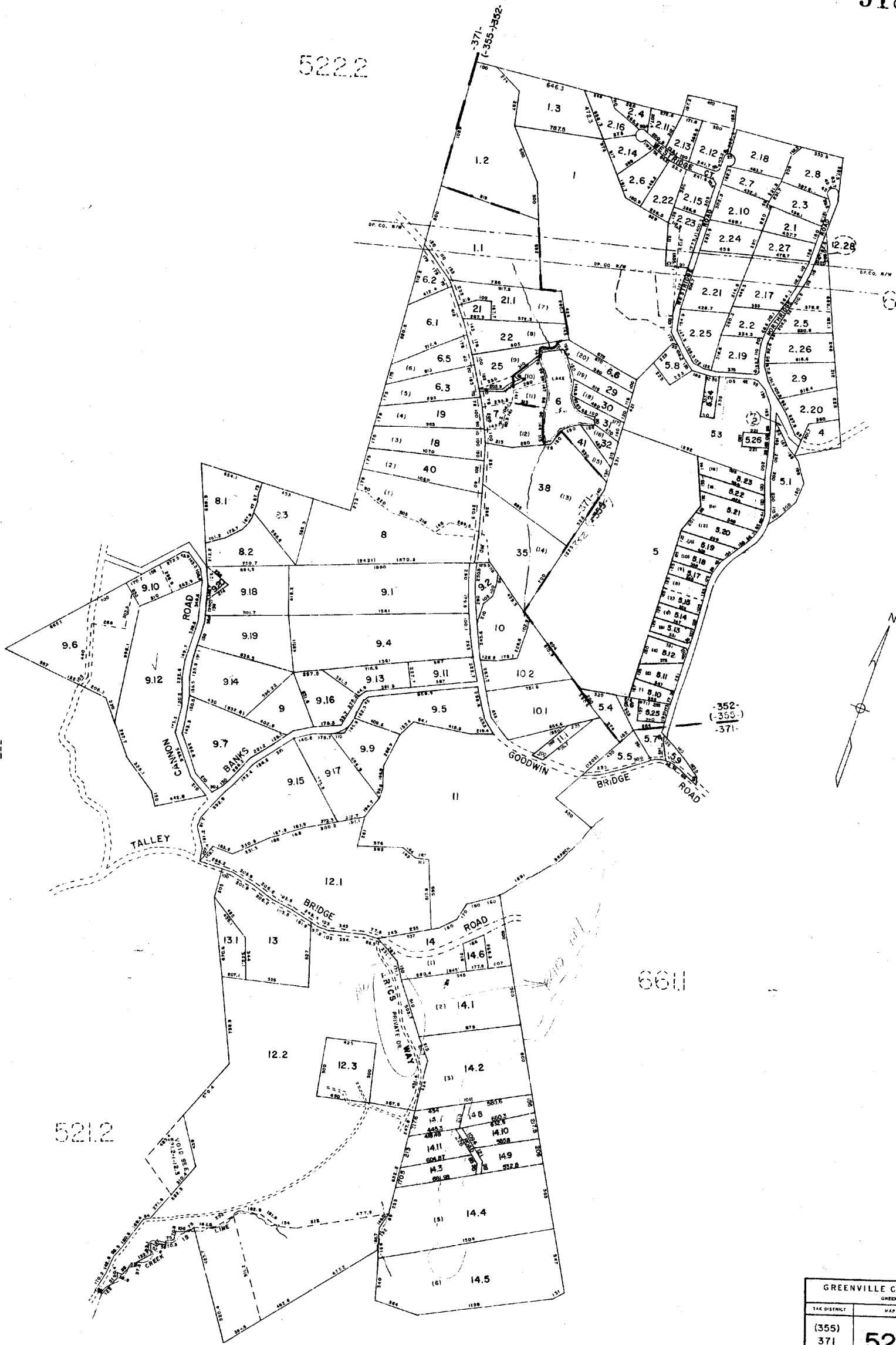
522.2

522.1

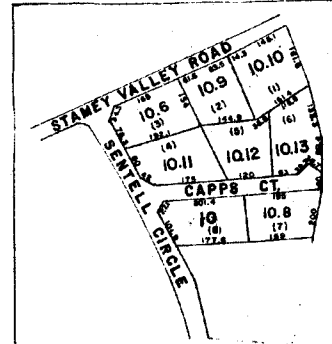
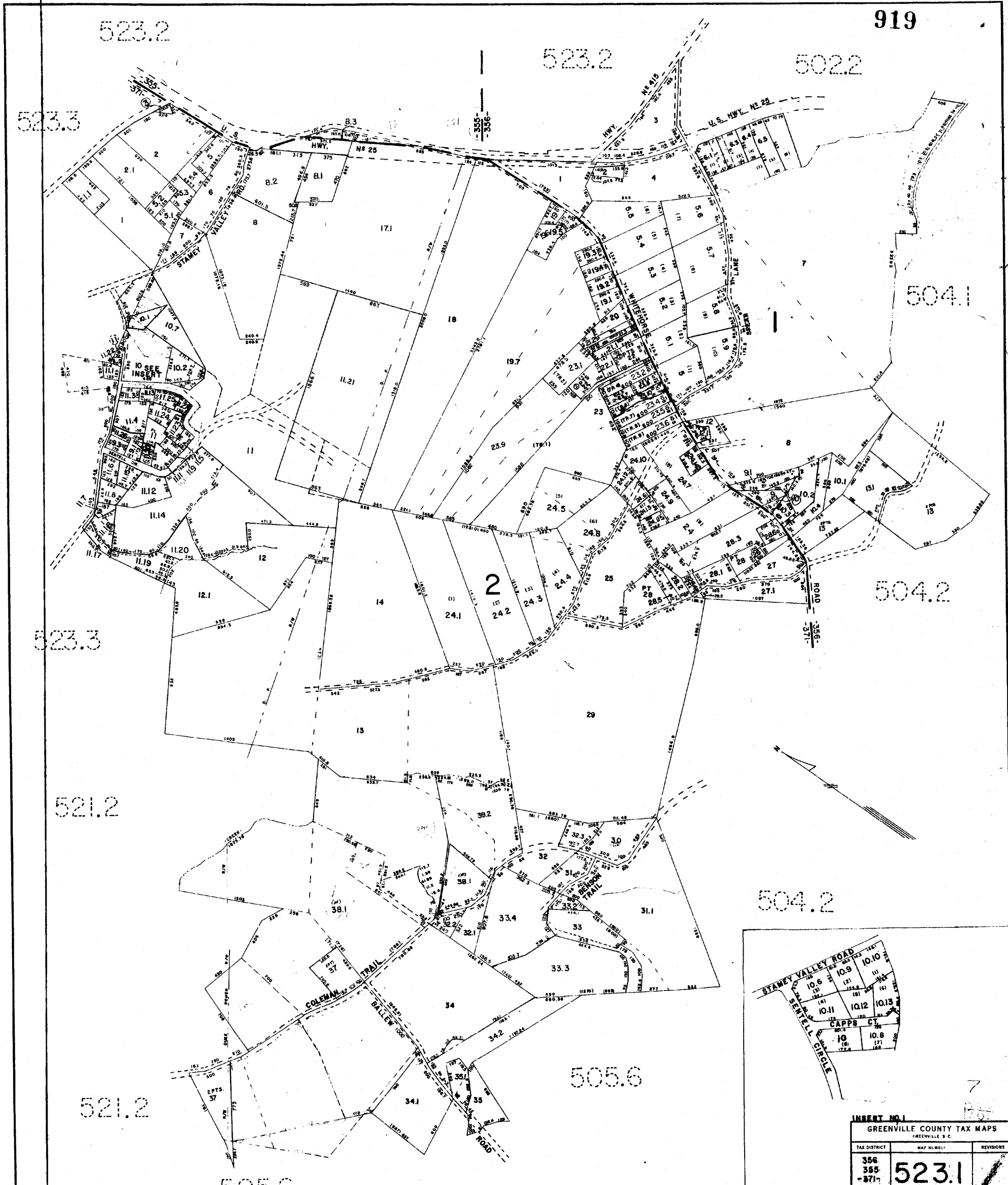
521.2

6611

6614



GREENVILLE COUNTY TAX MAPS		
GREENVILLE, S. C.		
TAX DISTRICT	MAP NUMBER	REVISIONS
(355) 371 -352-	522.3	
SCALE 1" = 400'		INDEX-4



INSERT NO. 1
GREENVILLE COUNTY TAX MAPS
 GREENVILLE, S. C.

TAX DISTRICT	MAP NUMBER	REVISIONS
356 365 -371	523.1	/

SCALE 1"=400' INDEX-B

6611

6612

920

523.3

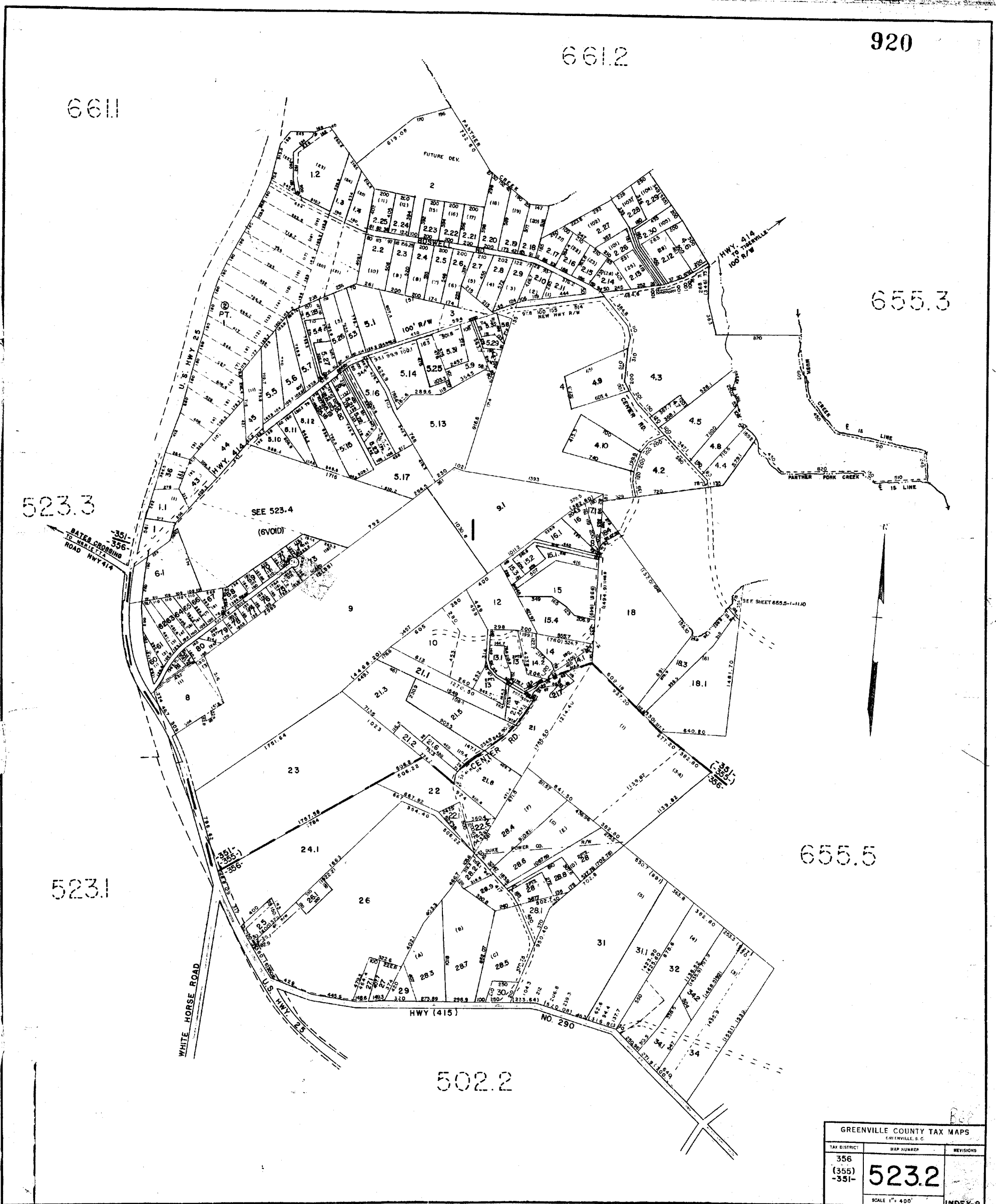
655.3

523.1

655.5

502.2

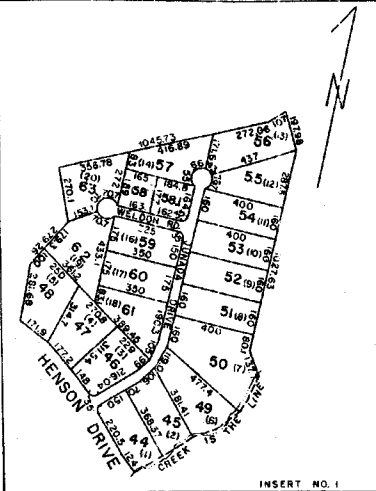
GREENVILLE COUNTY TAX MAPS GREENVILLE, S. C.		
TAX DISTRICT	MAP NUMBER	REVISIONS
356 (355) -351-	523.2	
SCALE 1" = 400'		INDEX-9



921

6611

6611



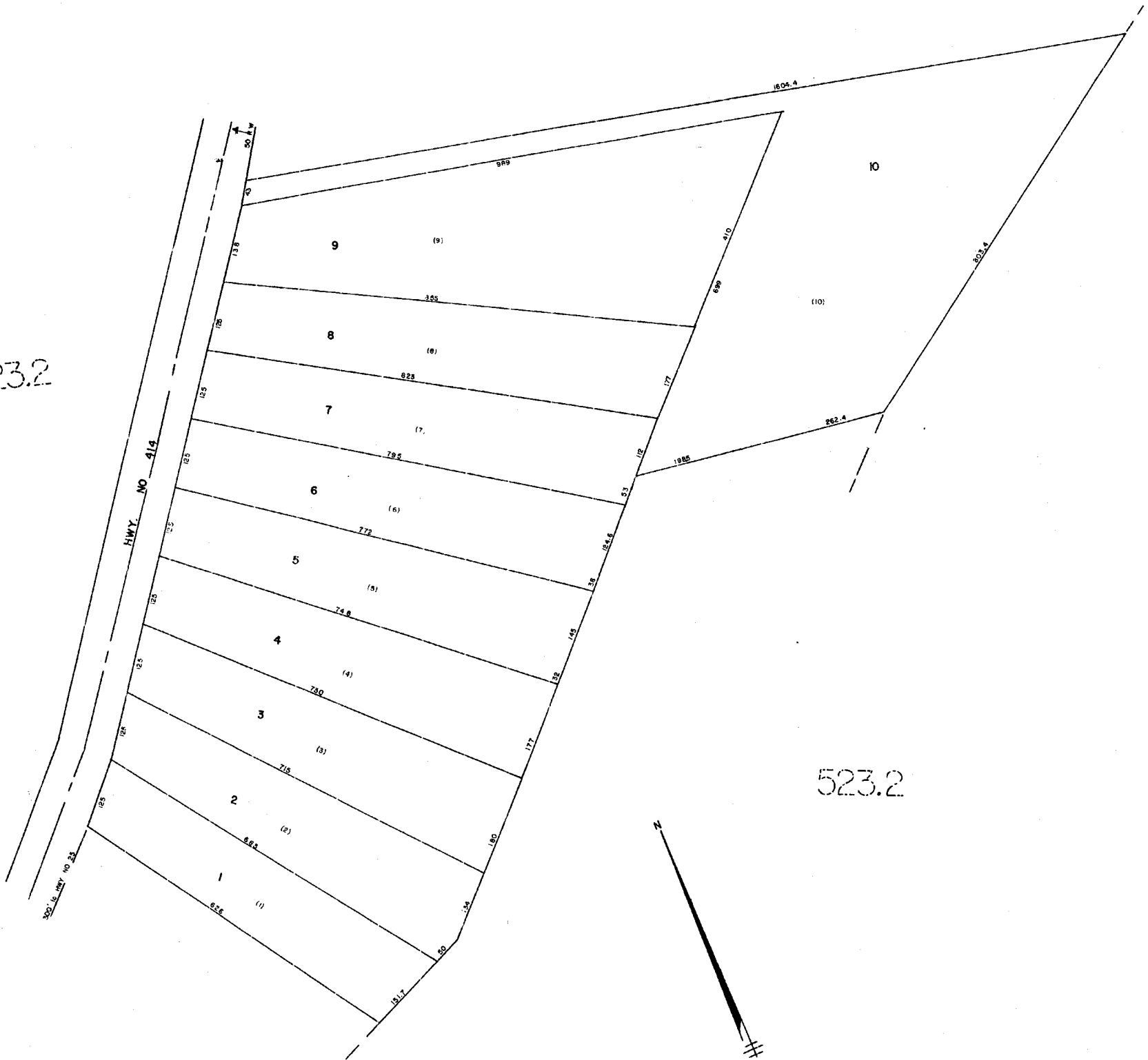
GREENVILLE COUNTY TAX MAPS GREENVILLE, S.C.		
TAX DISTRICT	MAP NUMBER	REVISIONS
371 (355) -351- -352-	523.3	
SCALE 1" = 400'		INDEX-B

7

523.2

523.2

523.2



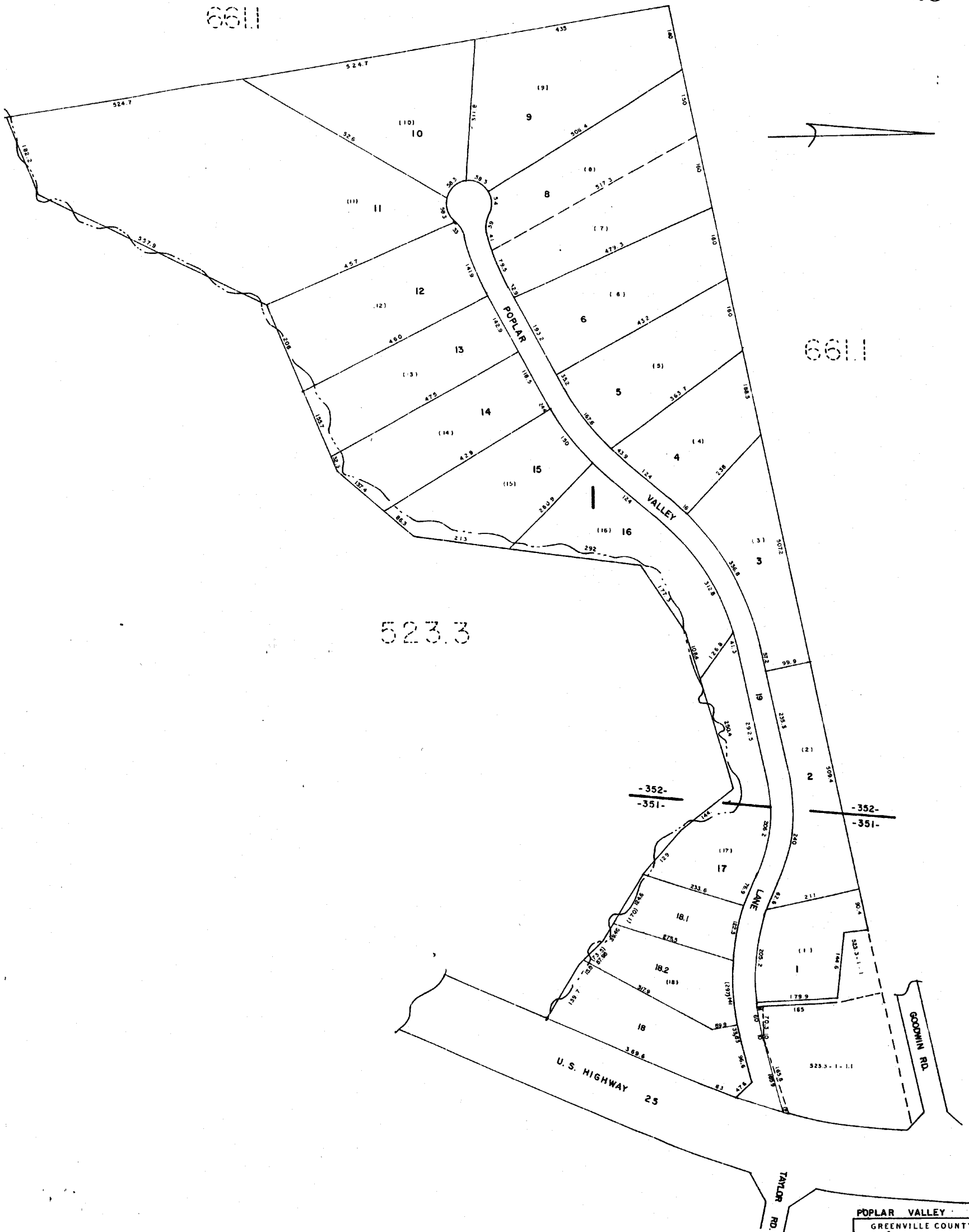
COLLEGE ESTATE

GREENVILLE COUNTY TAX MAPS
GREENVILLE, S. C.

TAX DISTRICT	MAP NUMBER	REVISIONS
351	5234	
(-355-)	SCALE 1"=100'	INDEX (9)

6611

923



523.3

-352-
-351-

-352-
-351-

POPLAR VALLEY		
GREENVILLE COUNTY TAX MAPS		
TAX DISTRICT	MAP NUMBER	REVISIONS
	523.5	
-351- -352-	1" = 100'	INDEX-8

924

524.4

524.4

673.2

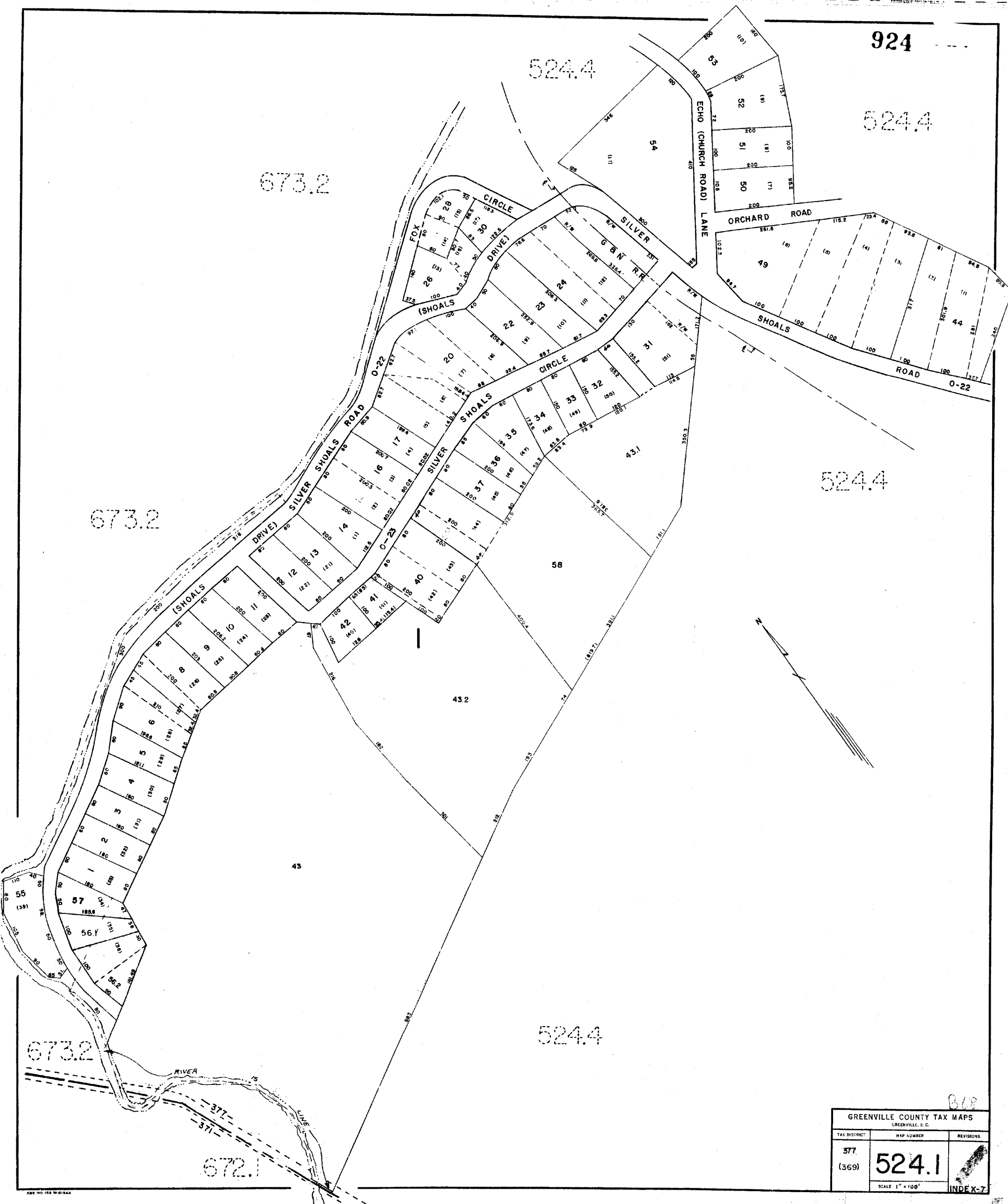
673.2

524.4

524.4

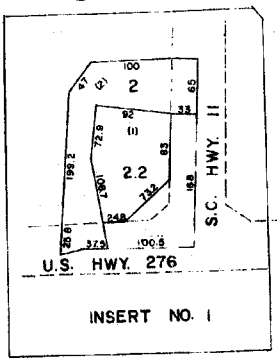
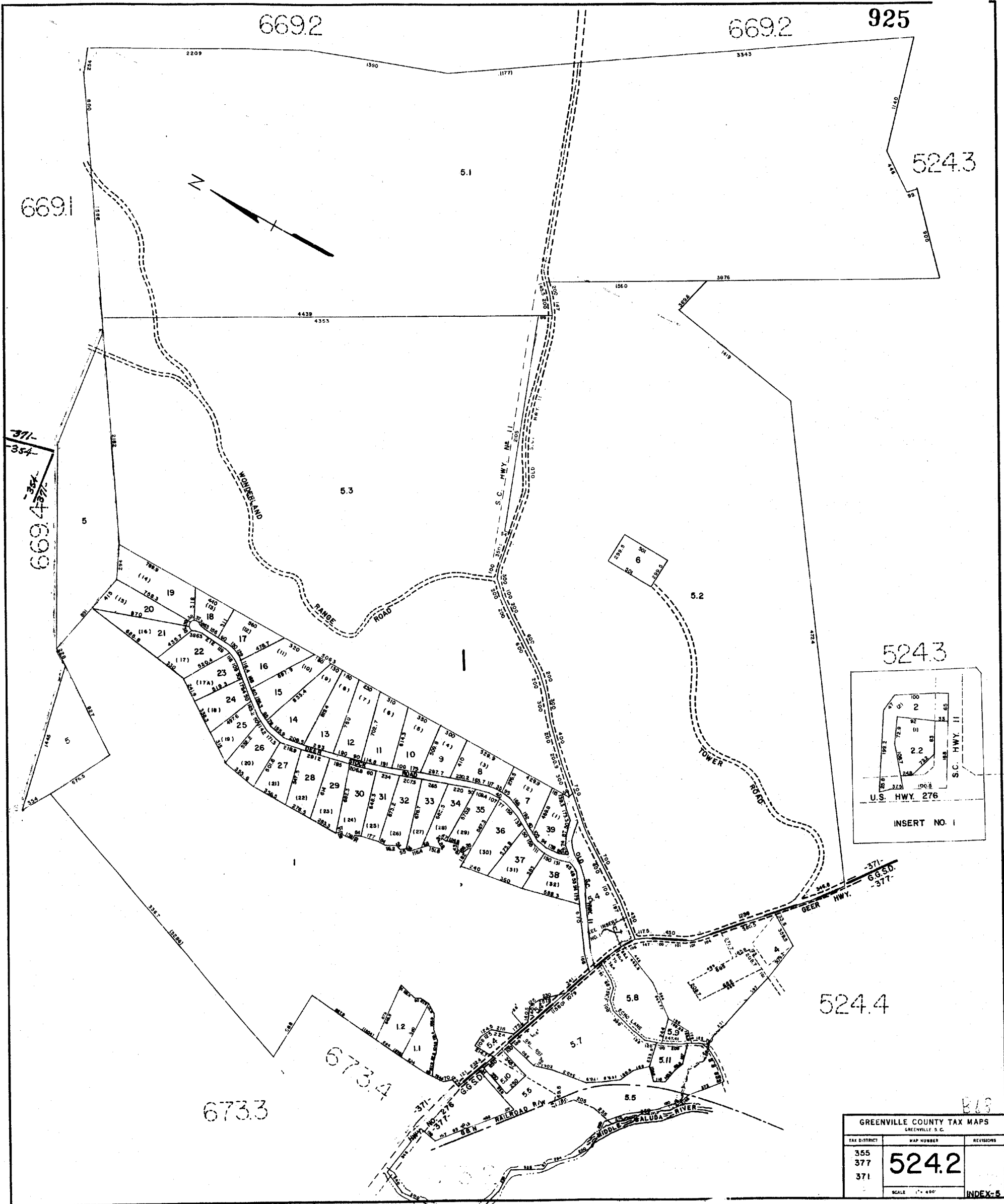
673.2

672.1



678

GREENVILLE COUNTY TAX MAPS GREENVILLE, S.C.		
TAX DISTRICT	MAP NUMBER	REVISIONS
577 (369)	524.1	
SCALE 1" = 100'		INDEX-7



GREENVILLE COUNTY TAX MAPS GREENVILLE, S.C.		
TAX DISTRICT	MAP NUMBER	REVISIONS
355	524.2	
377		
371		
SCALE 1" = 400'		INDEX-5

524.2

524.2



524.4

522.2

522.2

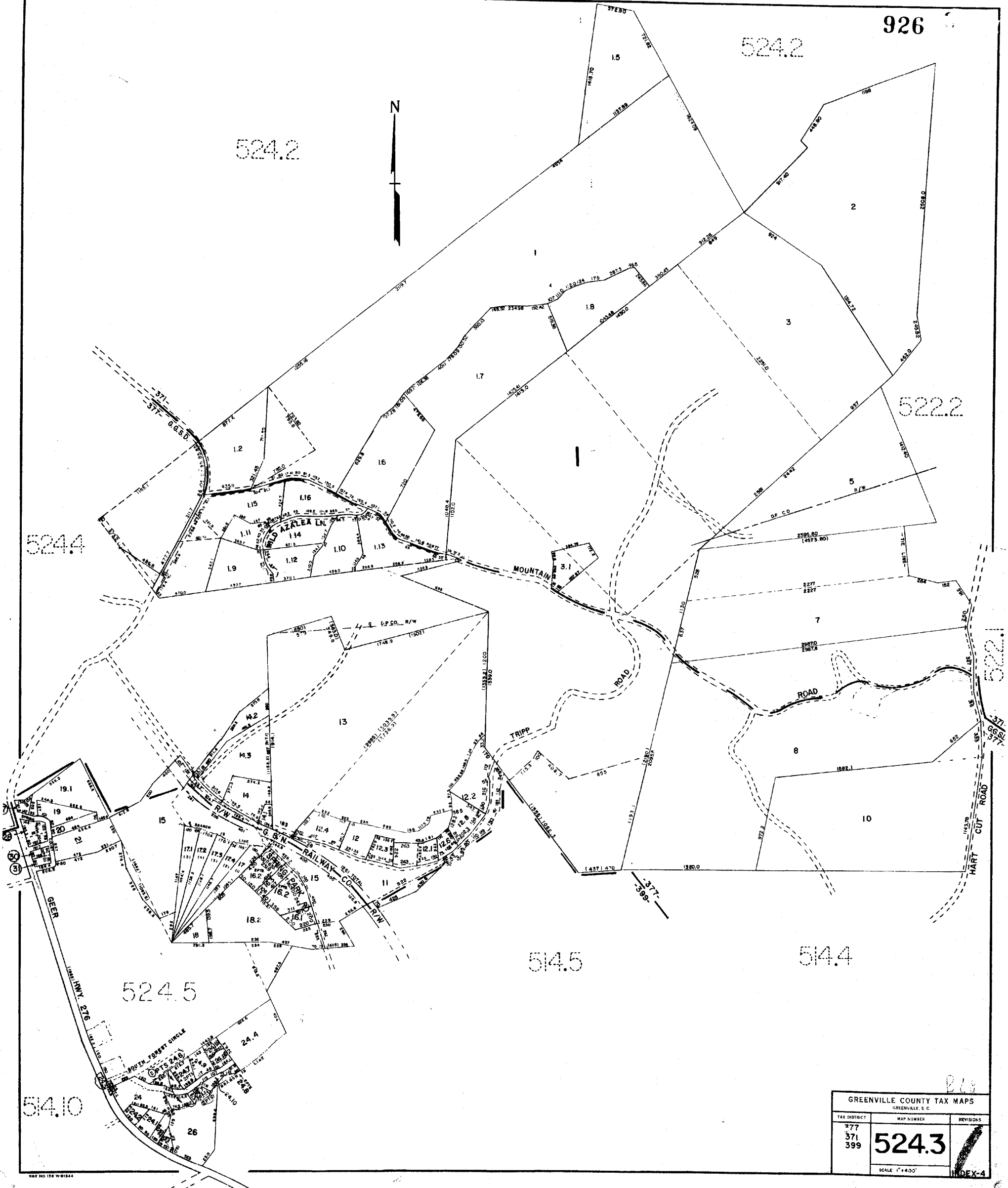
514.5

514.4

524.5

514.10

GREENVILLE COUNTY TAX MAPS GREENVILLE, S. C.		
TAX DISTRICT	MAP NUMBER	REVISIONS
377 371 399	524.3	
SCALE 1"=400'		INDEX-4



PLAN HOLD CORPORATION - IRVINE, CALIFORNIA
RECORD BY NUMBER 377

PLAN HOLD CORPORATION - IRVINE, CALIFORNIA
RECORD BY NUMBER 377

PLAN HOLD CORPORATION - IRVINE, CALIFORNIA
RECORD BY NUMBER 377

PLAN HOLD CORPORATION - IRVINE, CALIFORNIA
RECORD BY NUMBER 377

927 000

524.2

673.2

524.1

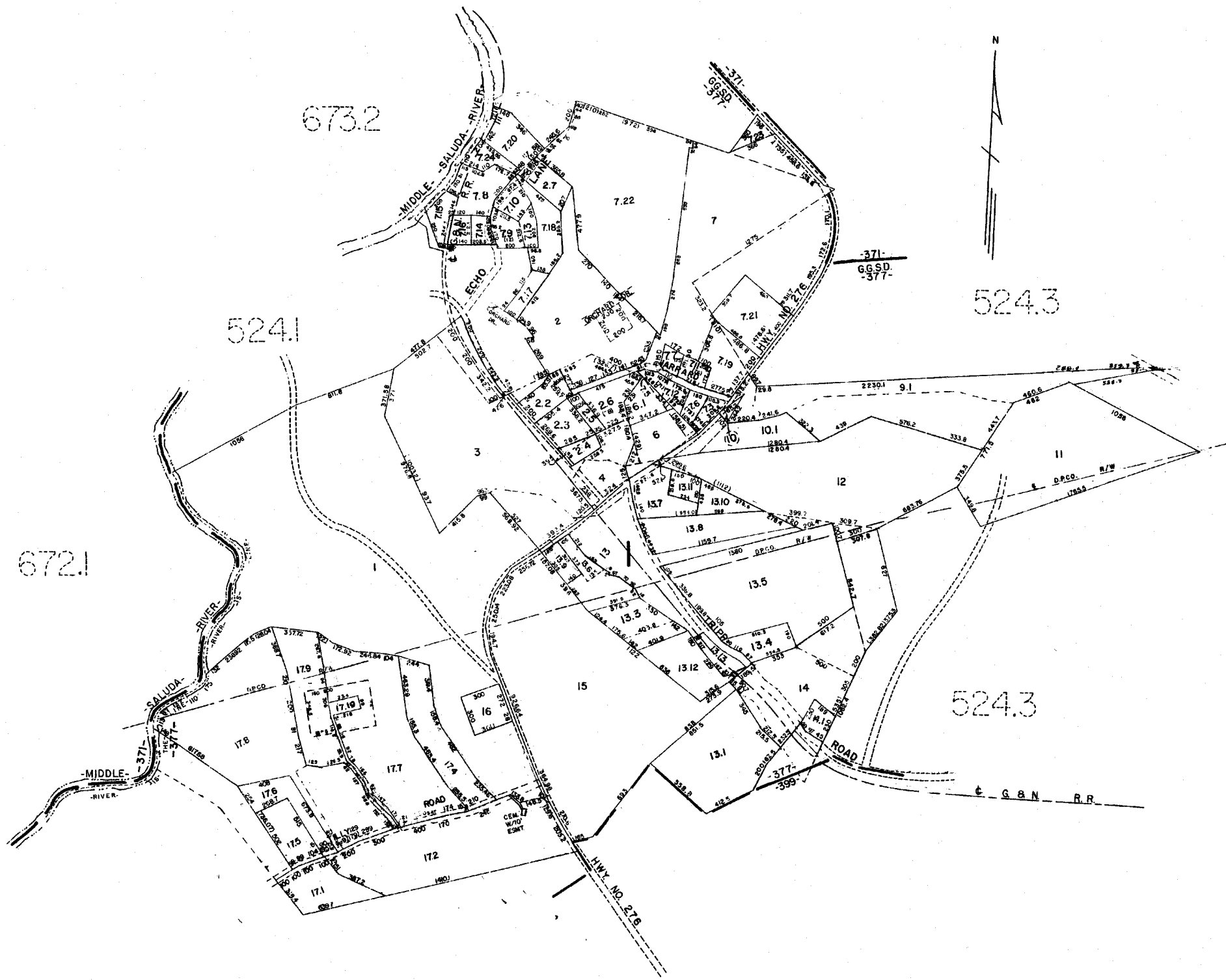
524.3

672.1

524.3

672.1

514.7



063

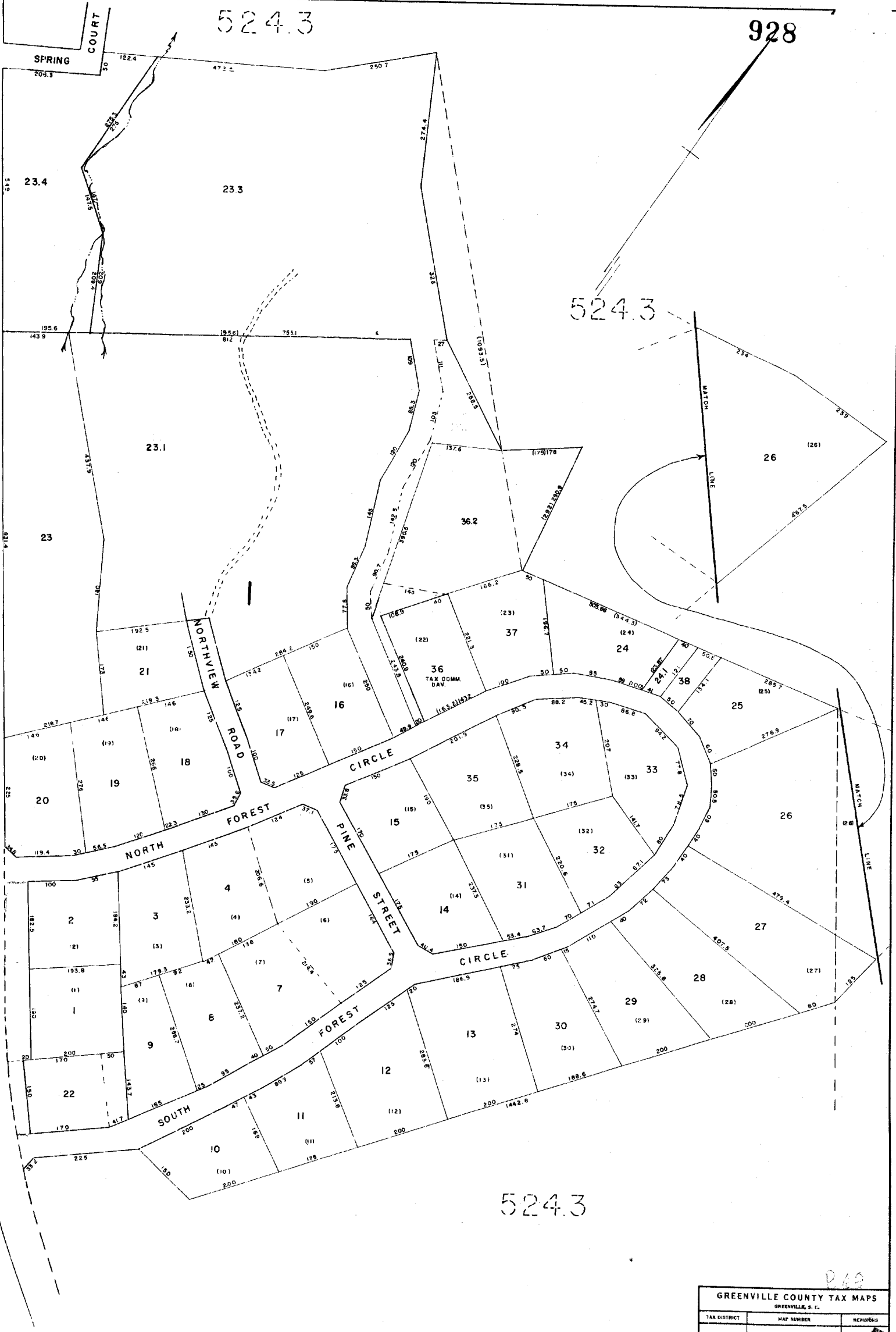
GREENVILLE COUNTY TAX MAPS GREENVILLE, S. C.		
TAX DISTRICT	MAP NUMBER	REVISIONS
377	524.4	
SCALE 1" = 400'		INDEX-7

524.3

928

514.10

U.S. HWY. 276 (GEER HWY.)



524.3

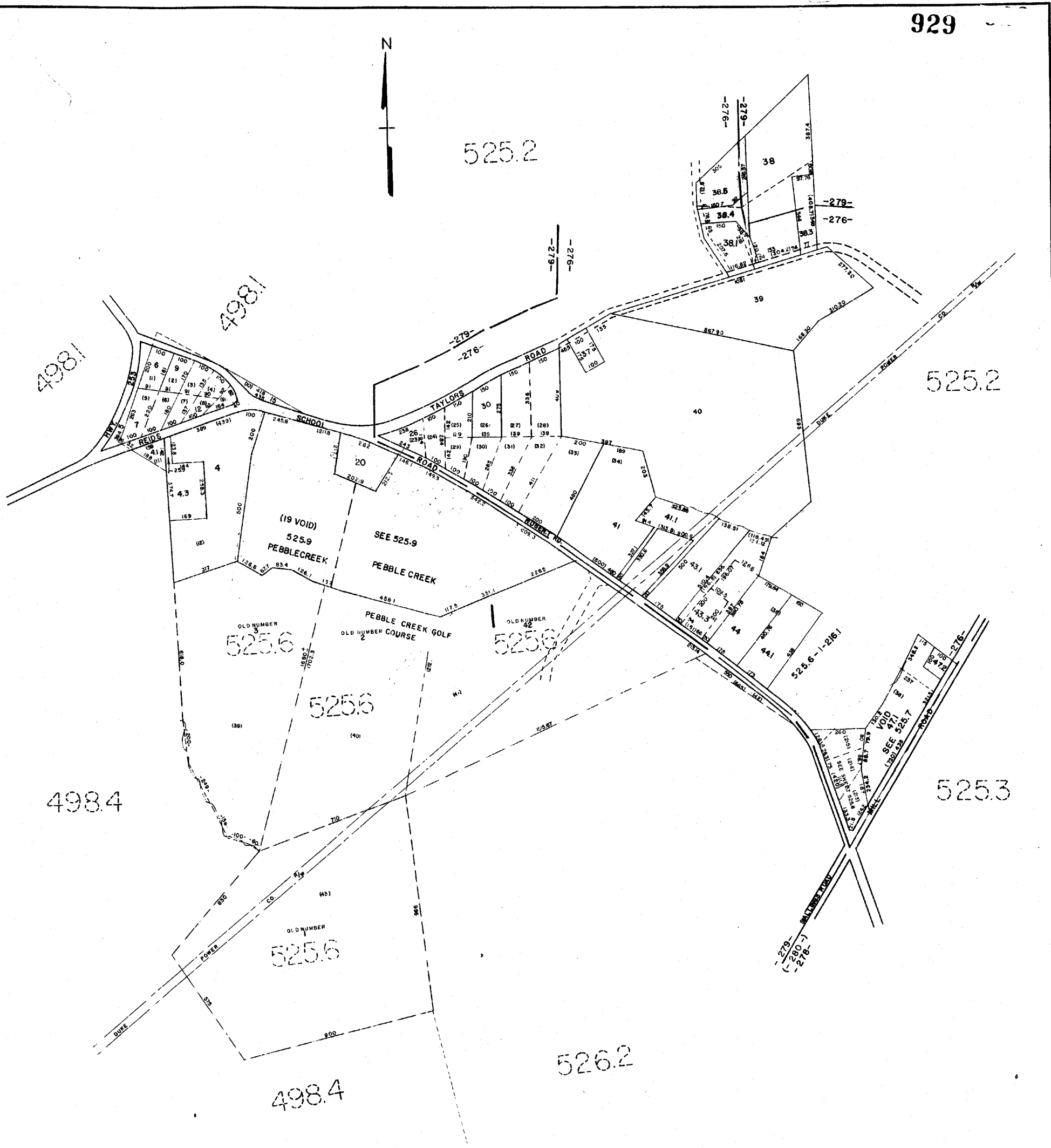
D 69

GREENVILLE COUNTY TAX MAPS		
GREENVILLE, S. C.		
TAX DISTRICT	MAP NUMBER	REVISIONS
- 399 -	524.5	
SCALE 1" = 100'		INDEX-4

929



525.2



E23

GREENVILLE COUNTY TAX MAPS GREENVILLE, S.C.		
TAX DISTRICT	MAP NUMBER	REVISIONS
279 278 276	525.1	
SCALE 1" = 600'		INDEX 12

525.4

930

498.1



525.4

525.3

498.1

525.1

SEE 525.10
PEBBLE VALLEY

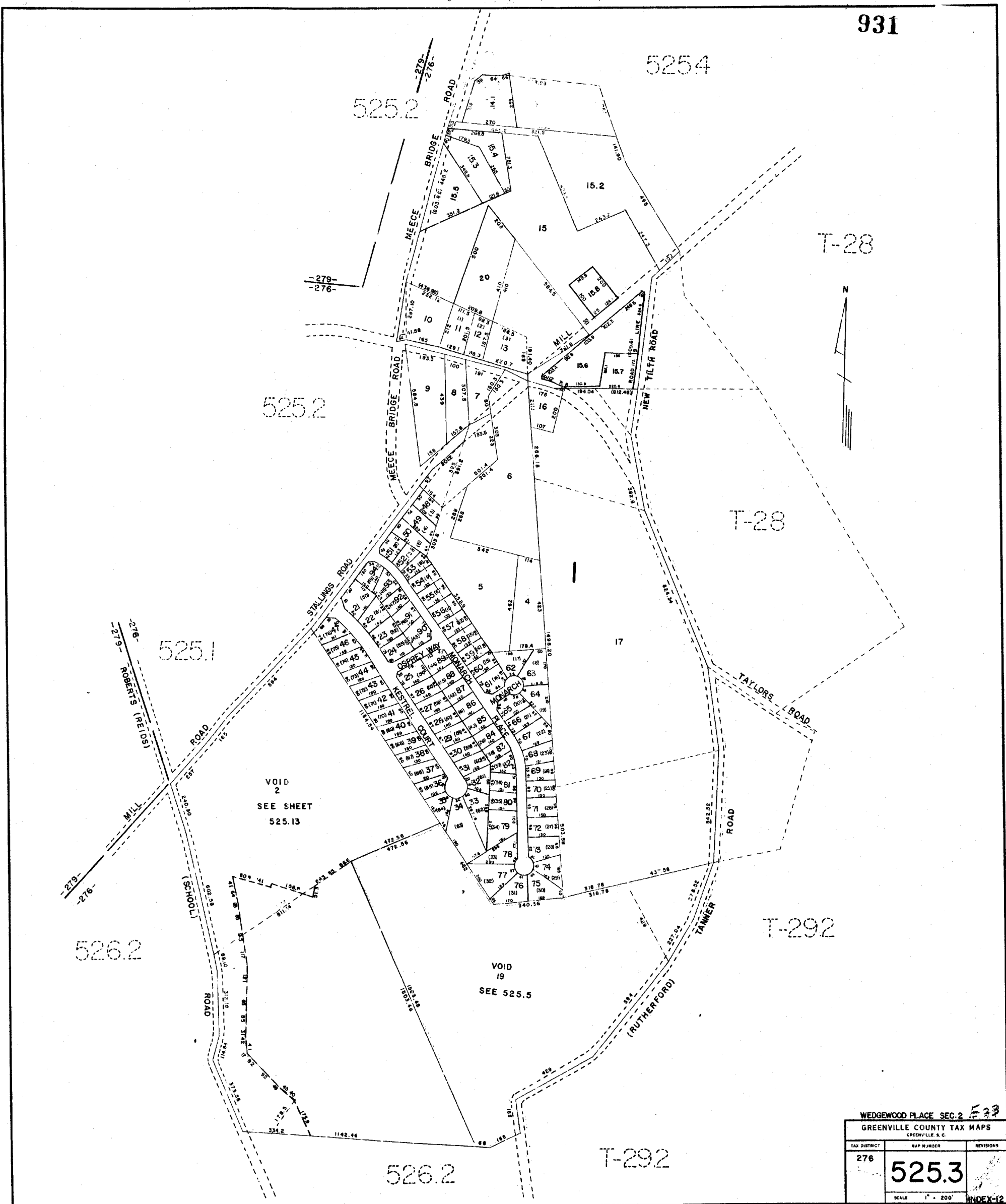
525.6-1-2/6.1
VOID 6.3
SEE 525.8

525.3

GREENVILLE COUNTY TAX MAPS GREENVILLE, S. C.		
TAX DISTRICT	MAP NUMBER	REVISIONS
276 279	525.2	
SCALE 1" = 200'		INDEX

523

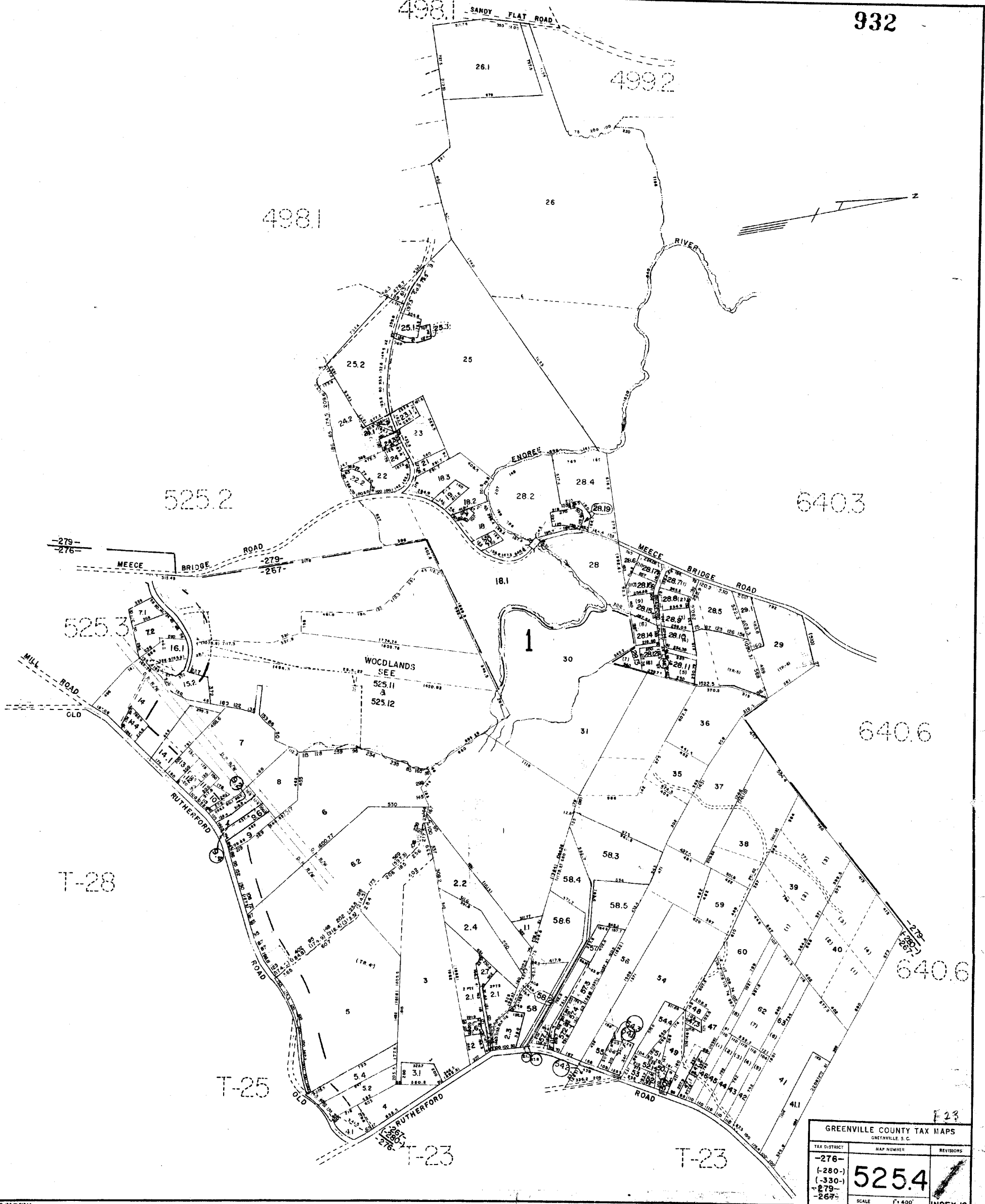
931



WEDGEWOOD PLACE SEC. 2 **E 23**

GREENVILLE COUNTY TAX MAPS
GREENVILLE, S.C.

TAX DISTRICT	MAP NUMBER	REVISIONS
278	525.3	
SCALE 1" = 200'		INDEX-12

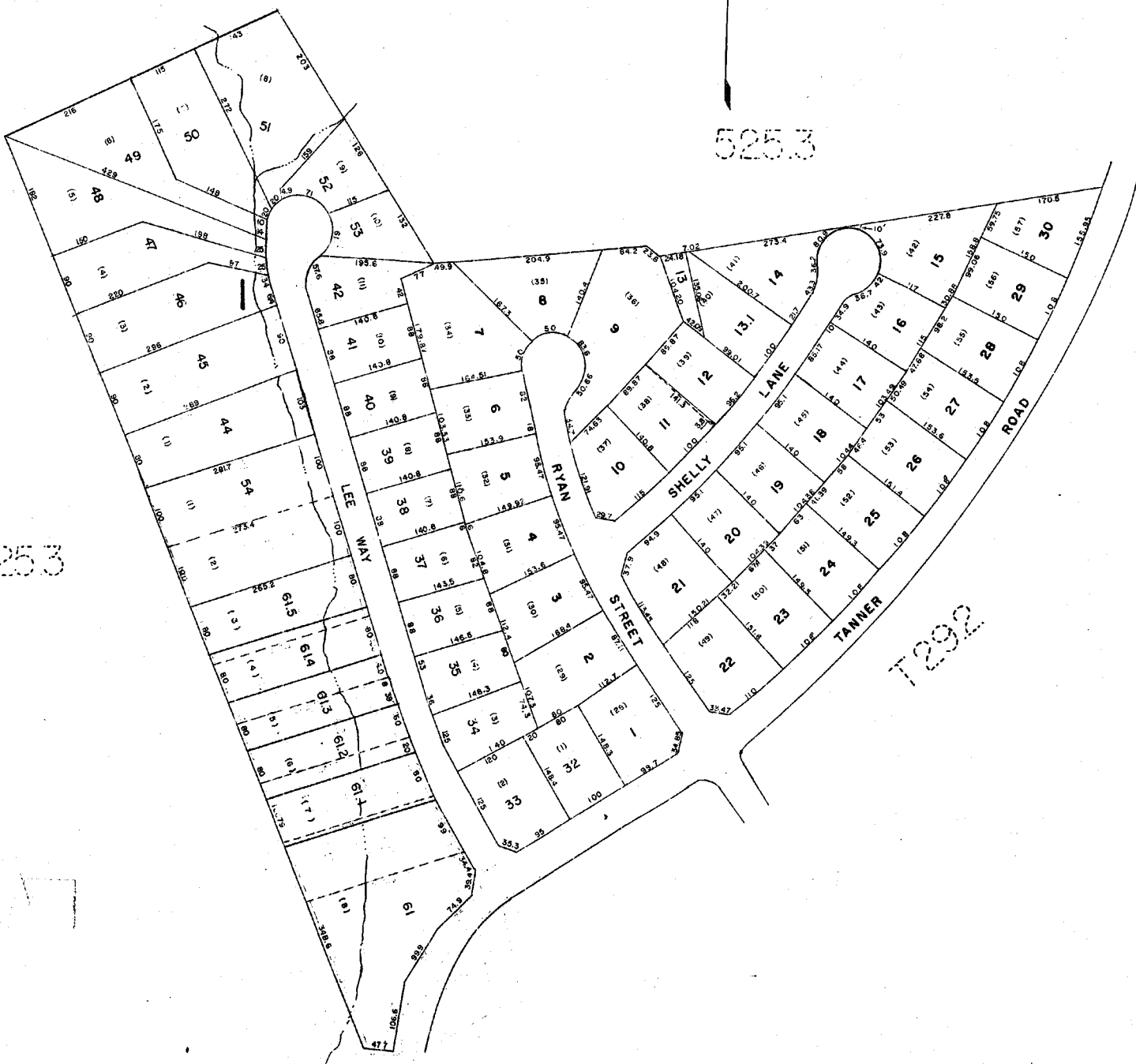


GREENVILLE COUNTY TAX MAPS GREENVILLE, S. C.		
TAX DISTRICT	MAP NUMBER	REVISIONS
-276-		
(-280-)		
(-330-)		
-279-	525.4	
-267-		
SCALE 1" = 400'		INDEX-12



525.3

525.3



1292

GREENVILLE COUNTY TAX MAPS GREENVILLE, S. C.		
TAX DISTRICT	MAP NUMBER	REVISIONS
-276-	525.5	
SCALE 1" = 100'		INDEX-12

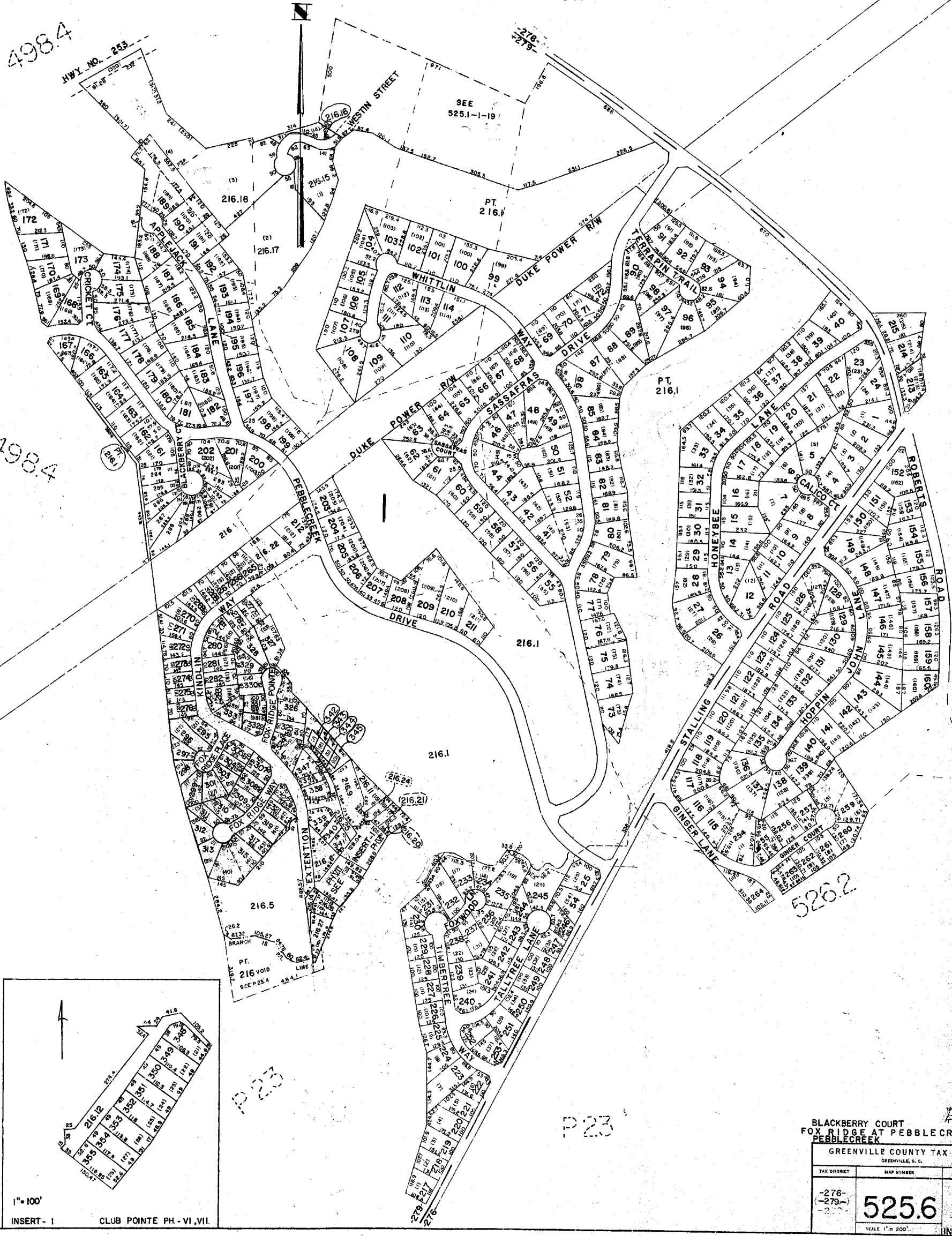
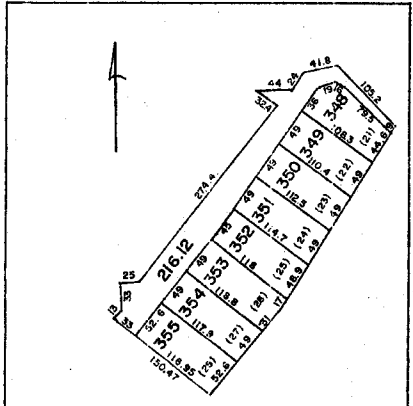
F33

498.4

HWY. NO. 253

276-279

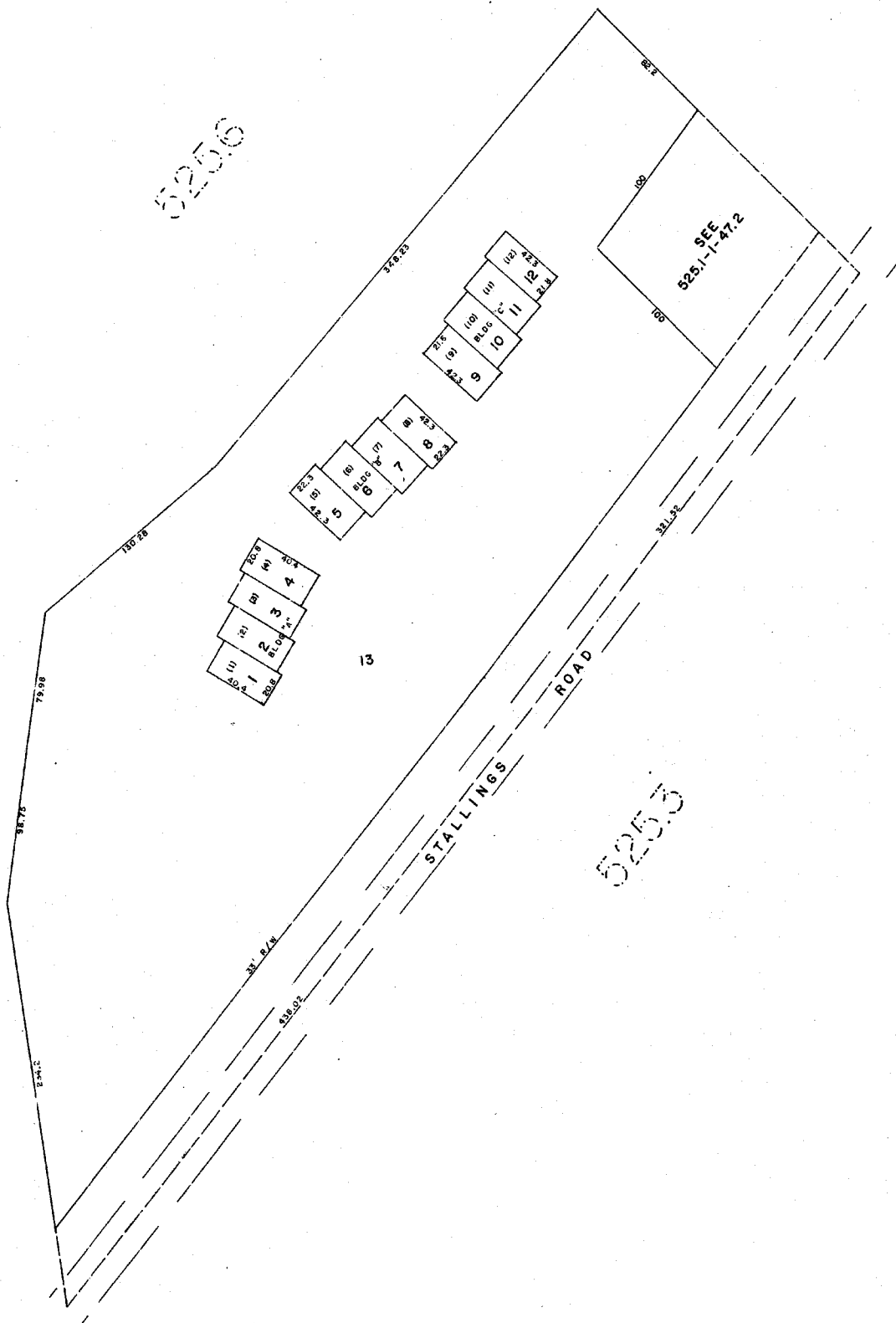
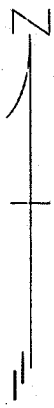
498.4



BLACKBERRY COURT
FOX RIDGE AT PEBBLECREEK
PEBBLECREEK

GREENVILLE COUNTY TAX MAPS.
GREENVILLE, S. C.

TAX DISTRICT	MAP NUMBER	REVISIONS
-276- -279- -280-	525.6	1
	SCALE 1" = 200'	INDEX-12



525.6

525.8

525.6

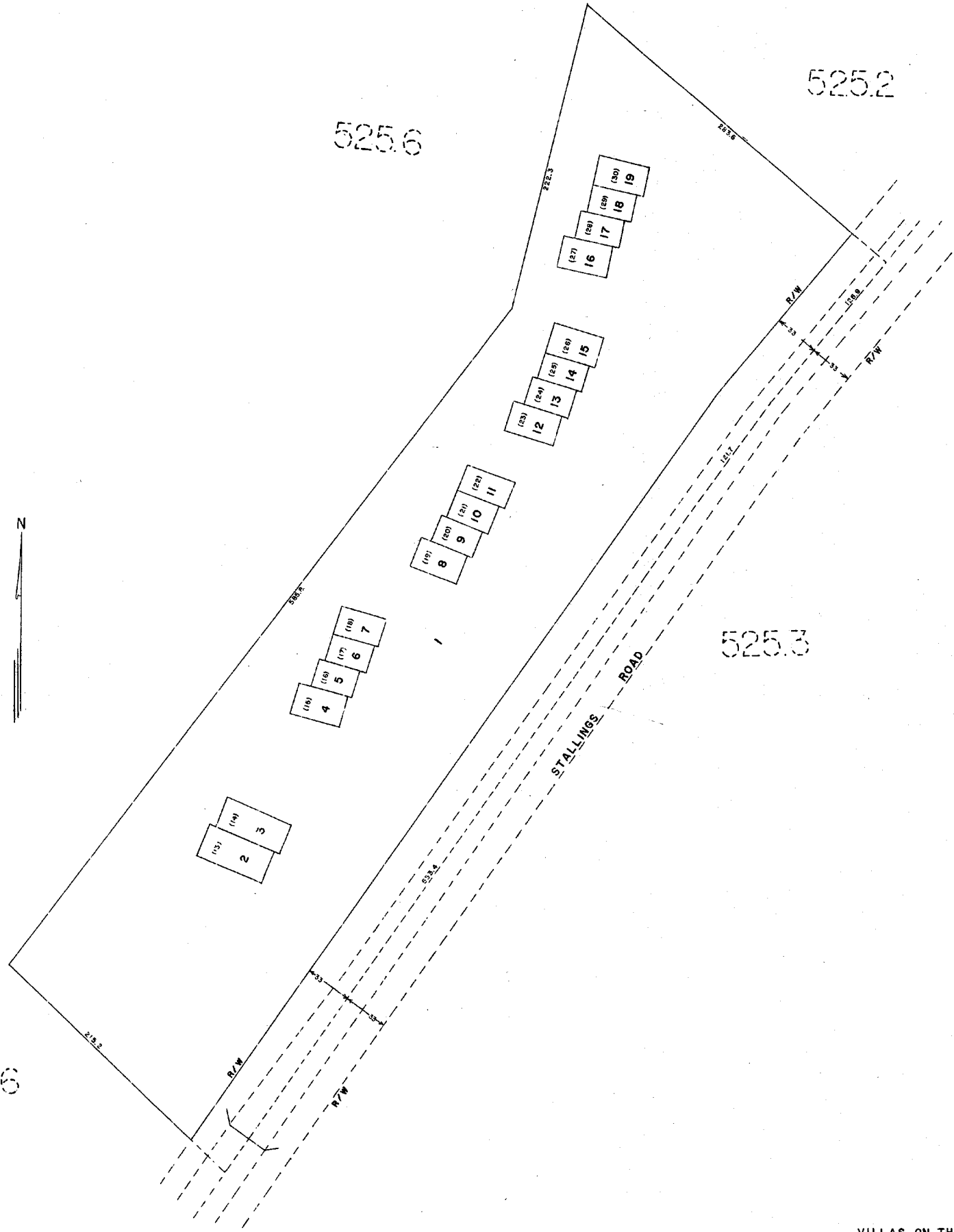
525.3

E23

STAGE "1"
VILLAS ON THE GREEN

GREENVILLE COUNTY TAX MAPS
GREENVILLE, S. C.

TAX DISTRICT	MAP NUMBER	REVISION
276	525.7	
SCALE: 1" = 40'		INDEX-12



525.6

525.6

525.2

525.3

E23

STAGE "2"

VILLAS ON THE GREEN

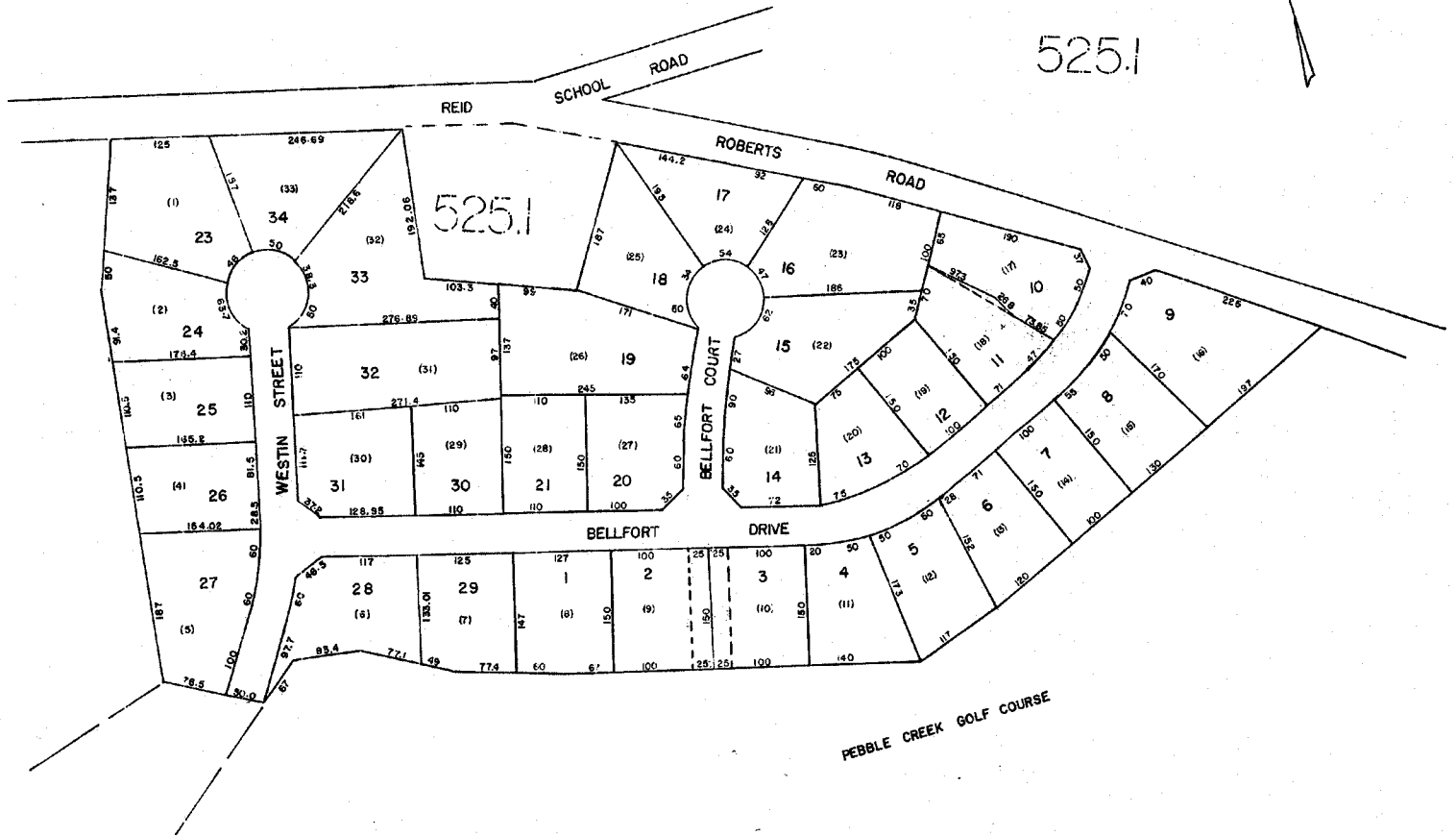
GREENVILLE COUNTY TAX MAPS		
GREENVILLE, S. C.		
TAX DISTRICT	MAP NUMBER	REVISIONS
- 276 -	5258	
SCALE 1" = 40'		INDEX-12

937

498.1

525.1

525.1



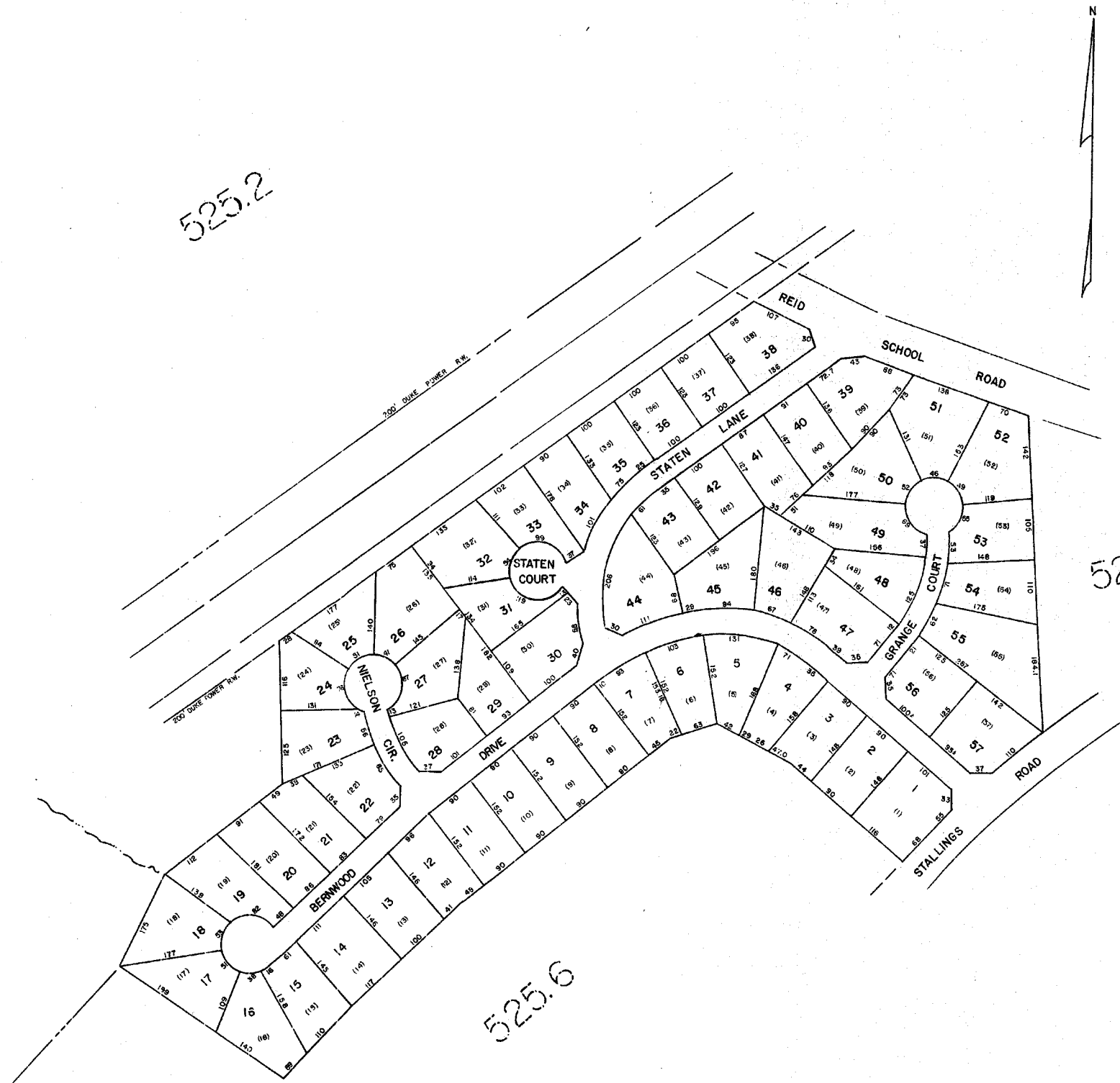
525.6

E29

PHASE XII, SECT. SHEET II
PEBBLE CREEK PHASE XII, SECT. SHEET II

GREENVILLE COUNTY TAX MAPS
GREENVILLE, S. C.

TAX DISTRICT	MAP NUMBER	REVISION
	525.9	
	SCALE 1" = 100'	INDEX (18)



E23

PEBBLE VALLEY		
GREENVILLE COUNTY TAX MAPS		
GREENVILLE, S. C.		
TAX DISTRICT	MAP NUMBER	REVISIONS
276	525.10	INDEX (12)
	SCALE 1"=100'	

525.2

525.12



6
E13

WOODLANDS SEC-2 SHEET-1
GREENVILLE COUNTY TAX MAPS
GREENVILLE, S. C.


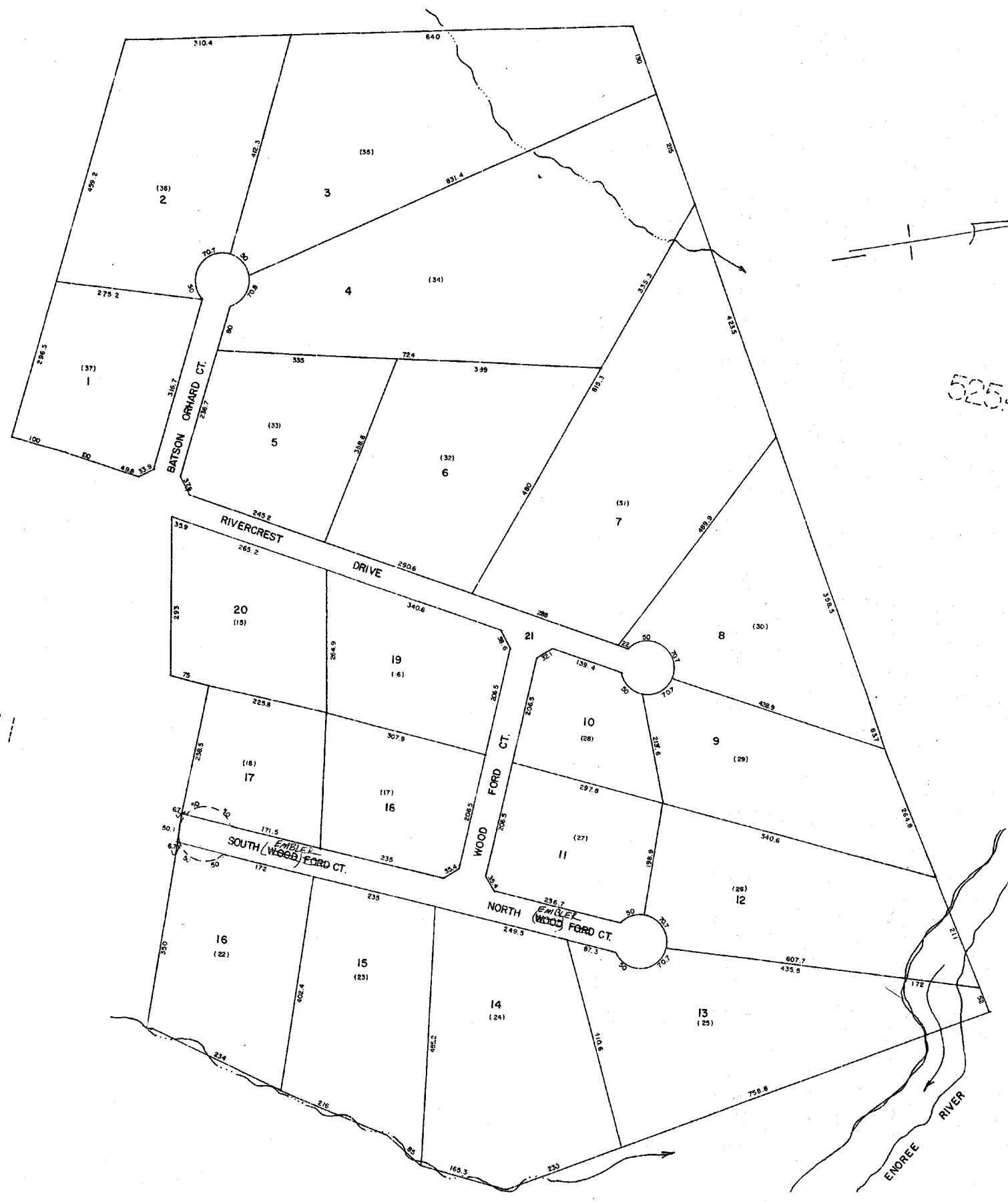
TAX DISTRICT	MAP NUMBER	REVISIONS
-267-	525.11	
SCALE 1" = 100'		INDEX-12

525.2

525.4

525.11

525.4



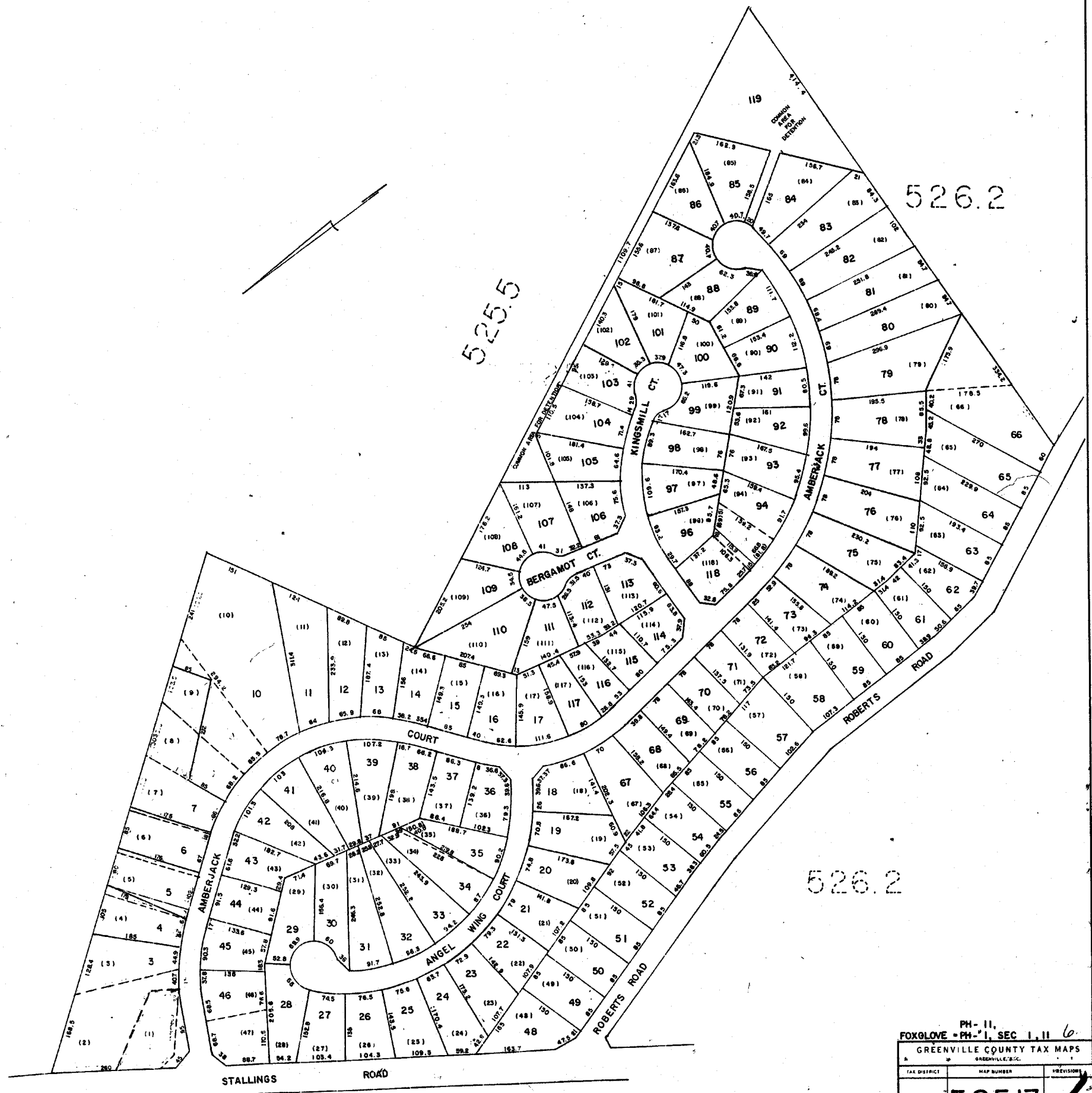
6
EX3

WOODLANDS SEC. ONE SHEET TWO		
GREENVILLE COUNTY TAX MAPS		
GREENVILLE, S. C.		
TAX DISTRICT	MAP NUMBER	REVISIONS
267	525.12	
SCALE 1" = 100'		INDEX-12

526.2

525.5

526.2




PH-11,
FOXGLOVE - PH-1, SEC 1, II 6

GREENVILLE COUNTY TAX MAPS
GREENVILLE, S.C.

TAX DISTRICT	MAP NUMBER	PREVIOUS
	525.13	
SCALE 1" = 100'		INDEX-12

-276-

P-22



T-29

SHERWOOD FOREST		
GREENVILLE COUNTY TAX MAPS		
GREENVILLE, S. C.		
TAX DISTRICT	MAP NUMBER	REVISION
276	526.1	1
SCALE 1" = 50'		INDEX

SEE NO. 156 W-01244

943

525.1

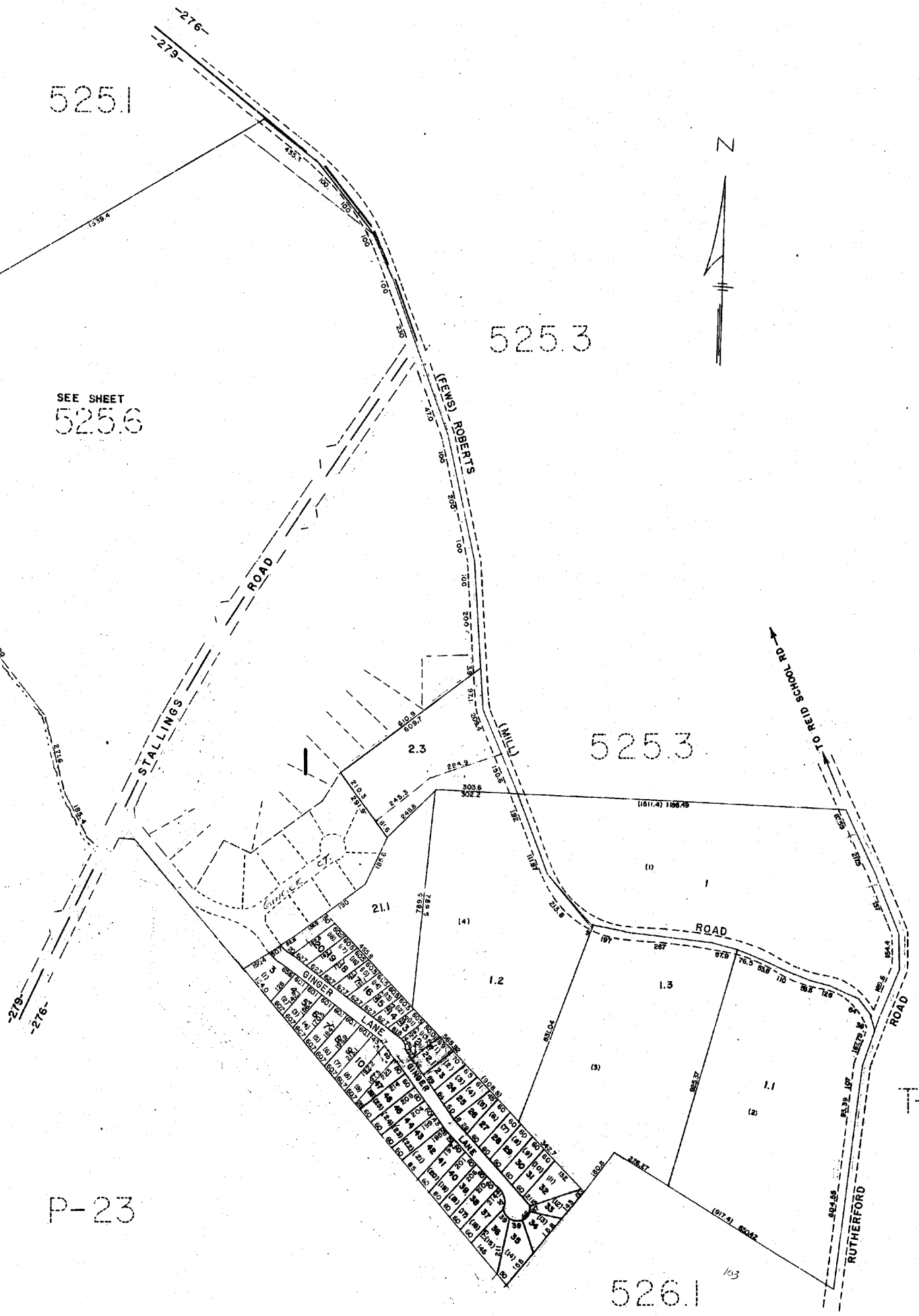
525.3

SEE SHEET
525.6

525.1

498.4

525.3



P-23

526.1

T-29

E23

GREENVILLE COUNTY TAX MAPS GREENVILLE, S.C.		
TAX DISTRICT	MAP NUMBER	REVISIONS
279	526.2	1
276		
SCALE 1" = 200'		INDEX-12

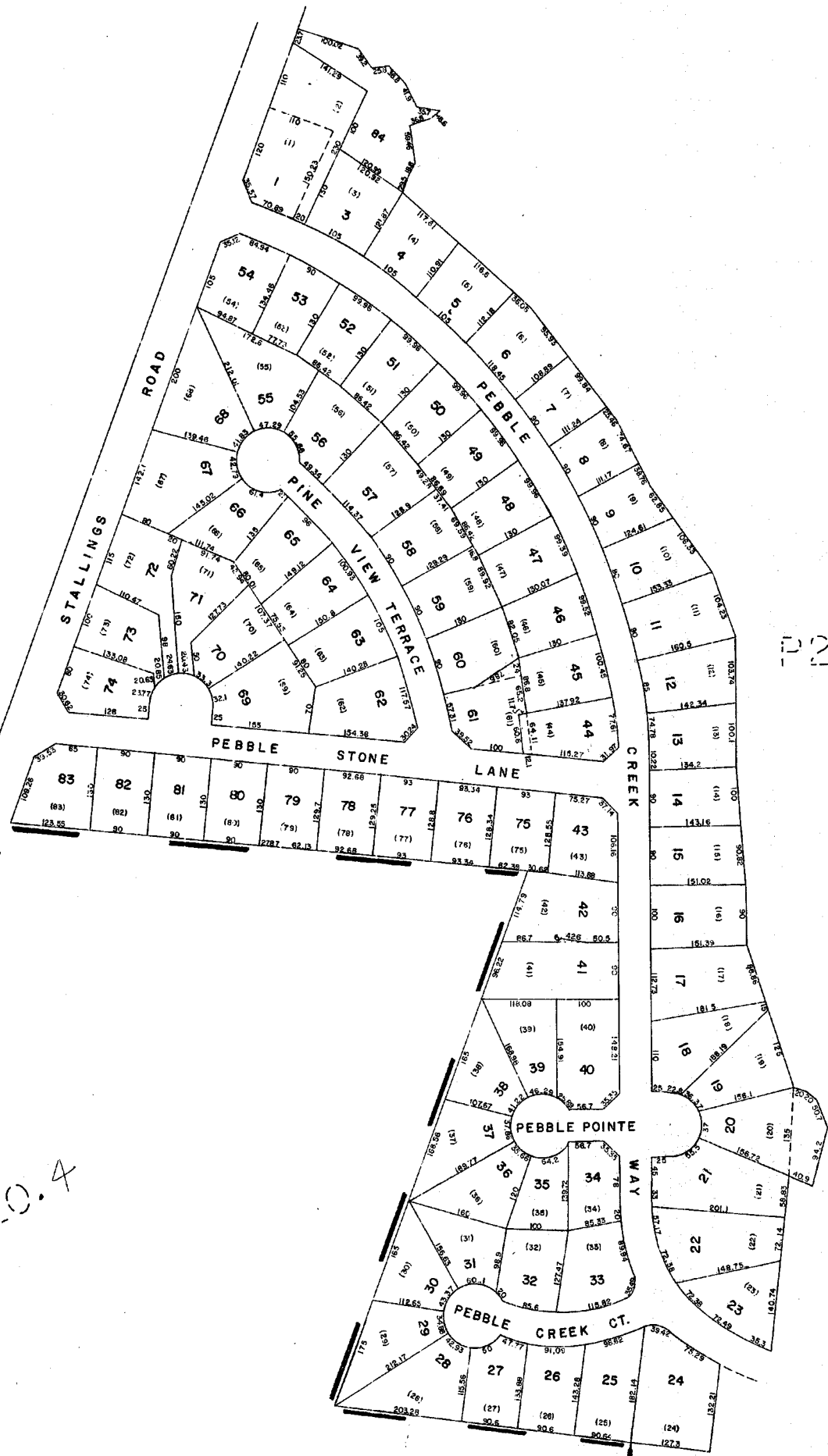
P.23

P.22

P.20.4

P.20.4

P.20



PEBBLE CREEK E33
 PHASE IV SECTION II
 GREENVILLE COUNTY TAX MAPS
 GREENVILLE, S. C.

TAX DISTRICT	MAP NUMBER	REVISIONS
279	526.3	1
SCALE 1"=100'		INDEX-12

RECORDED BY NUMBER OF YEAR

PLAN HOLD CORPORATION • IRVINE, CALIFORNIA
RECORDED BY NUMBER OF YEAR

PLAN HOLD CORPORATION • IRVINE, CALIFORNIA
RECORDED BY NUMBER OF YEAR

N

672.1

945

672.1

672.2

514.7

NORTH RIVER

ROAD

SALUDA RIVER

MIDDLE

PUMPKINTOWN ROAD

584.3
1.3
585

(HWY. NO. 288)

513.5

672.2

PICKENS COUNTY
SOUTH GREENVILLE COUNTY
SALUDA RIVER

BRANCH IS 1842 THE LINE

520.1

GREENVILLE COUNTY TAX MAPS GREENVILLE, S. C.		
TAX DISTRICT	MAP NUMBER	REVISIONS
377	527	
371		
399		

R 30

528.3


528.2

528.3

528.2

528.3

528.3



GREENVILLE COUNTY TAX MAPS GREENVILLE, S. C.		
TAX DISTRICT	MAP NUMBER	REVISIONS
(291) 208 292	528.1	
SCALE 1" = 100'		INDEX-II

MAP NO. 128 W/1344

947

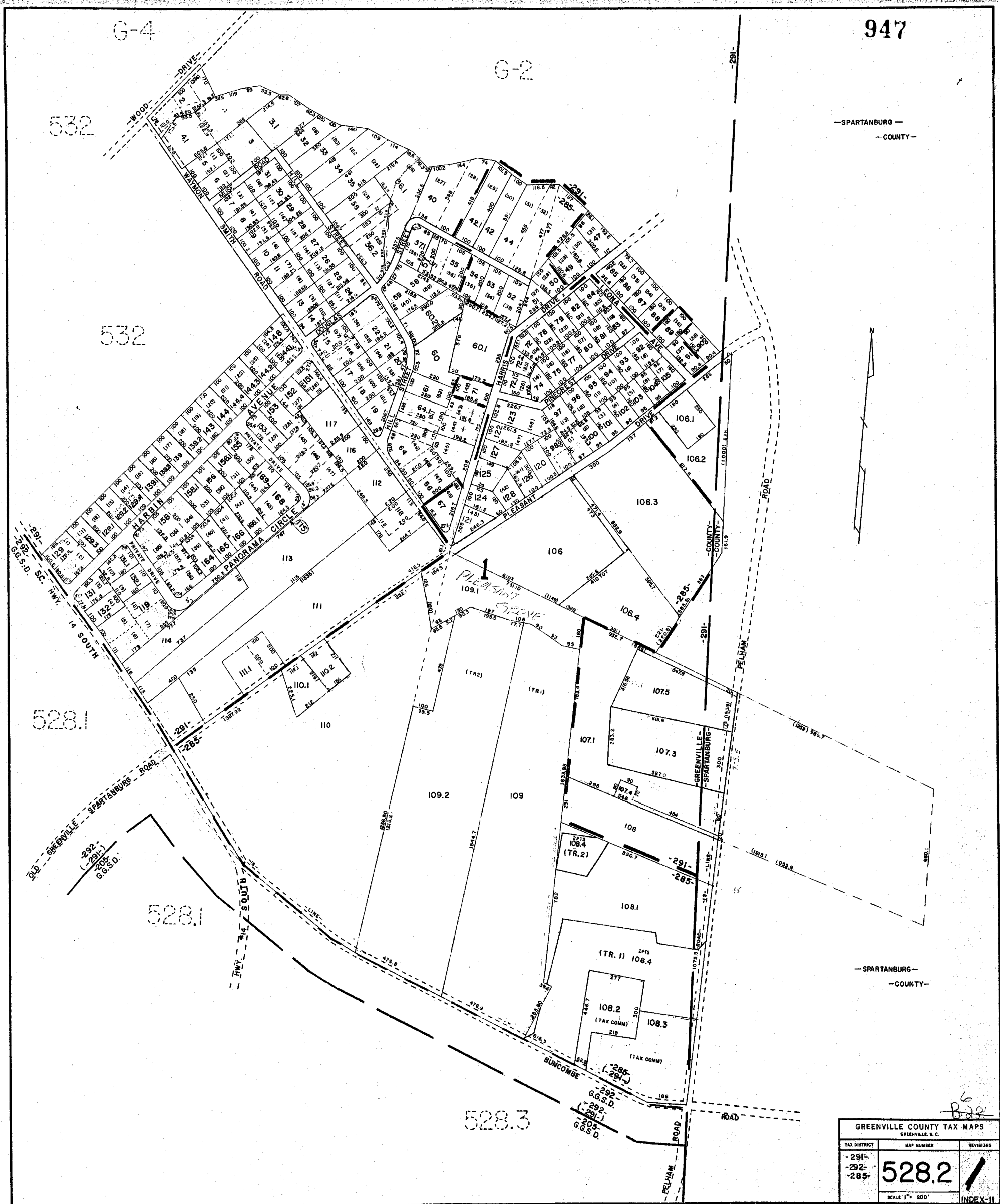
G-2

G-4

—SPARTANBURG—
—COUNTY—

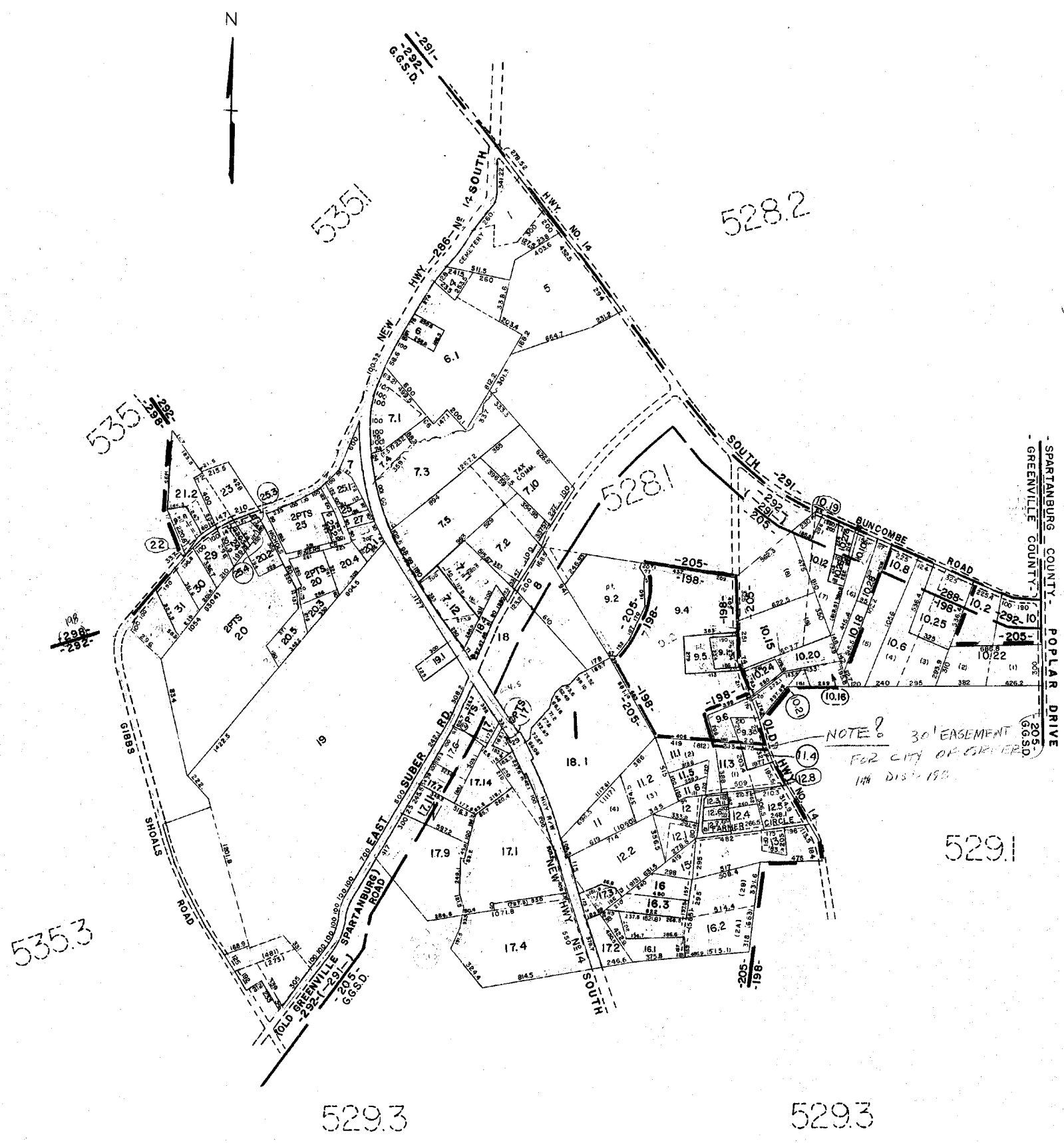


—SPARTANBURG—
—COUNTY—



GREENVILLE COUNTY TAX MAPS GREENVILLE, S.C.		
TAX DISTRICT	MAP NUMBER	REVISIONS
-291-	528.2	/
-292-		
-285-		
SCALE 1" = 800'		
INDEX-II		

6
B28



GREENVILLE COUNTY TAX MAPS GREENVILLE, S. C.		
TAX DISTRICT	MAP NUMBER	REVISIONS
-198- -292- -205- -291-	528.3	
	SCALE 1" = 400'	INDEX-II

949

528.3

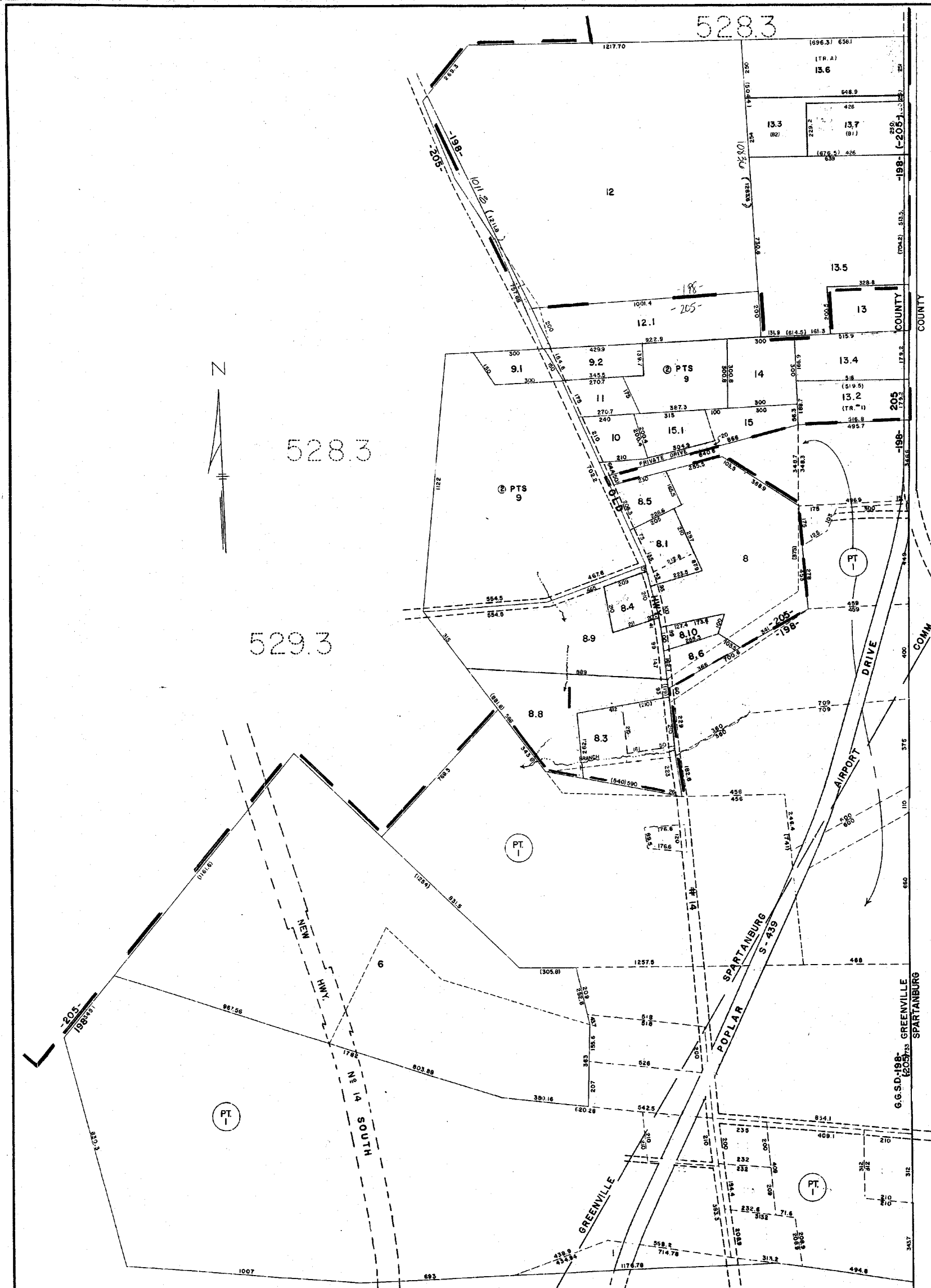
528.3

529.3

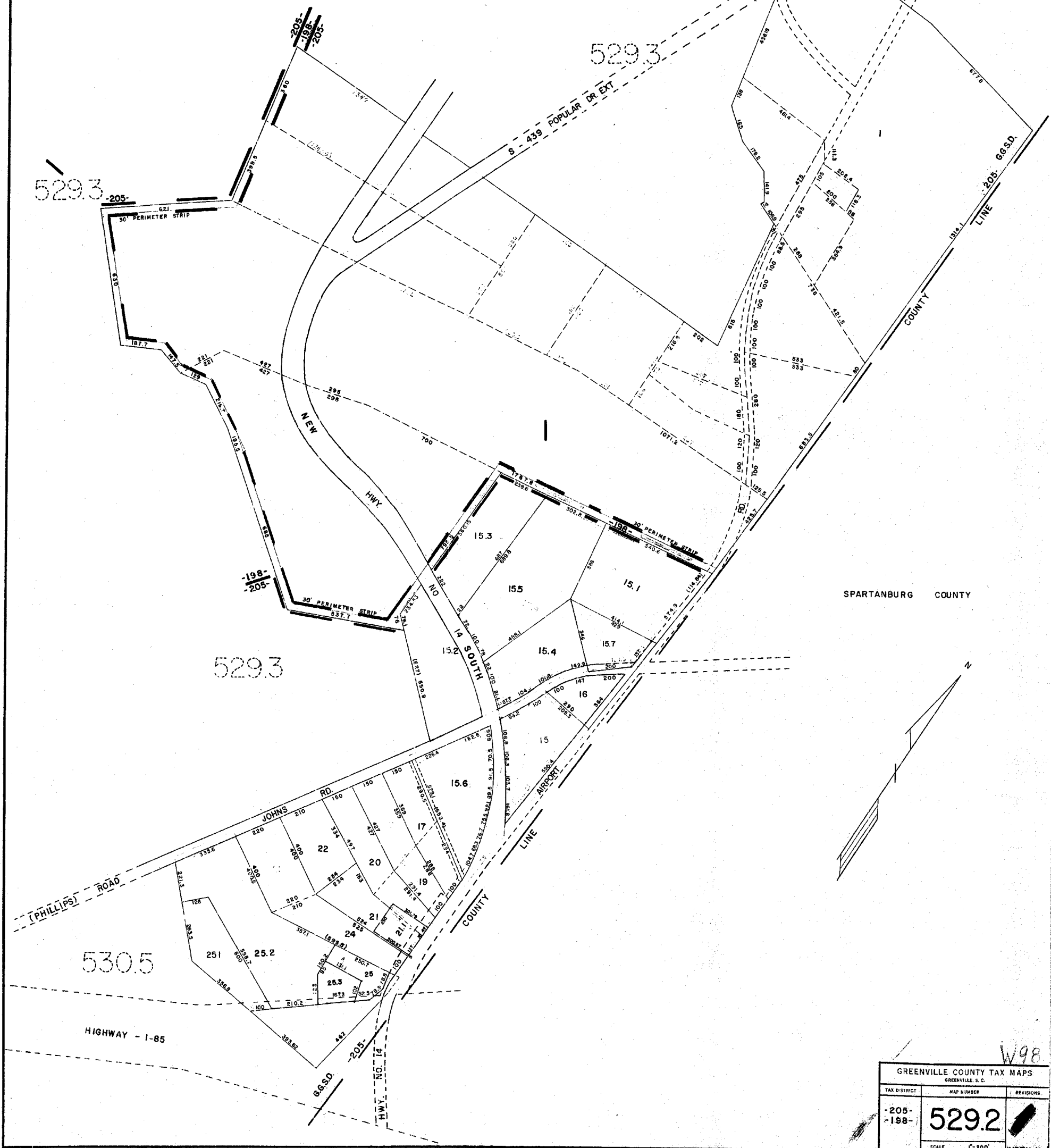
529.3

529.2

GREENVILLE COUNTY TAX MAPS		
GREENVILLE, S.C.		
TAX DISTRICT	MAP NUMBER	REVISIONS
205-198	529.1	
SCALE 1" = 200'		INDEX-II



W96



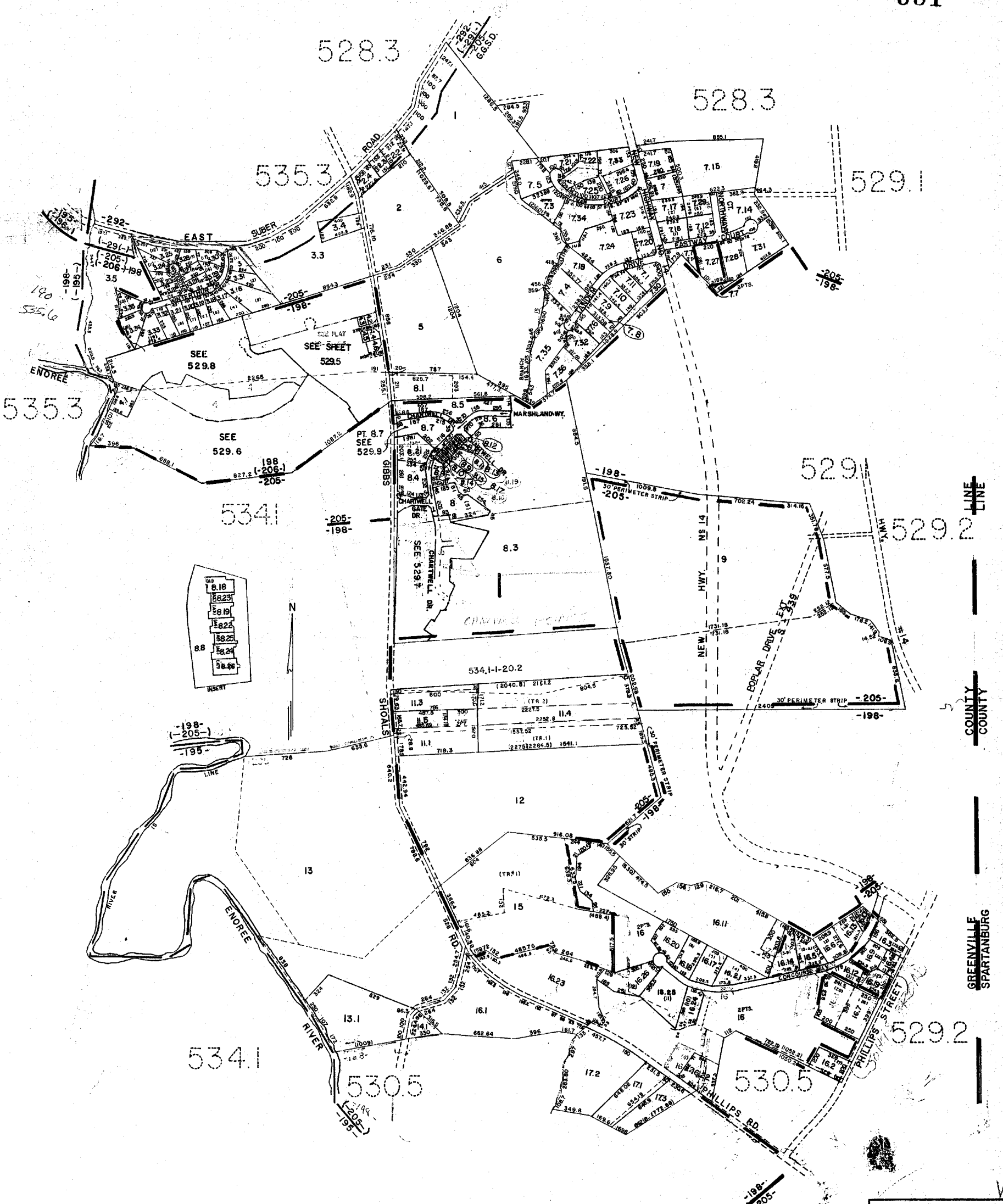
SPARTANBURG COUNTY

W98

GREENVILLE COUNTY TAX MAPS GREENVILLE, S. C.		
TAX DISTRICT	MAP NUMBER	REVISIONS
205-198-	529.2	
SCALE 1" = 200'		INDEX-II

REC NO. 198 W-91244

951

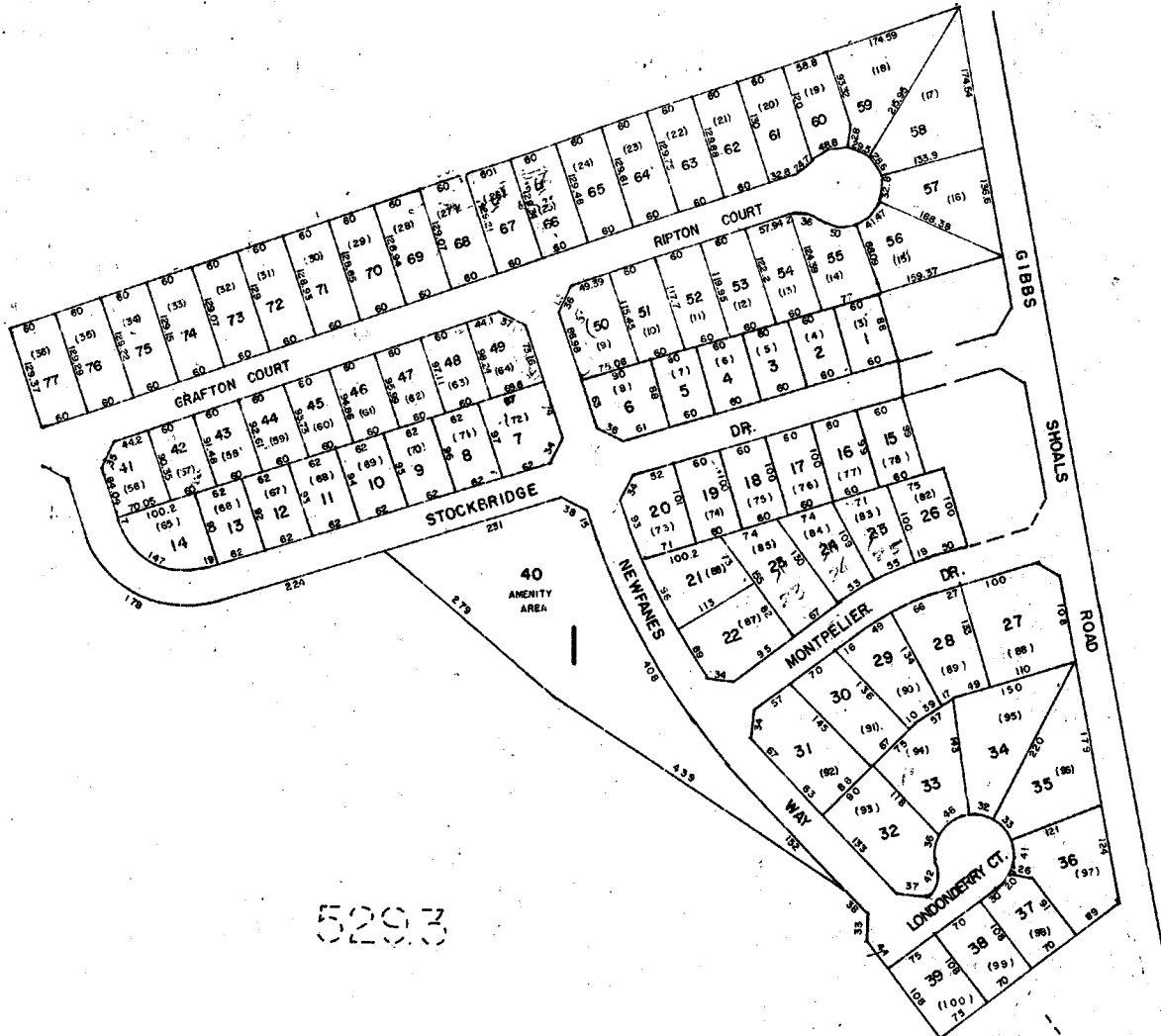


INSERT

8.18
8.23
8.19
8.25
8.24
8.26

W48

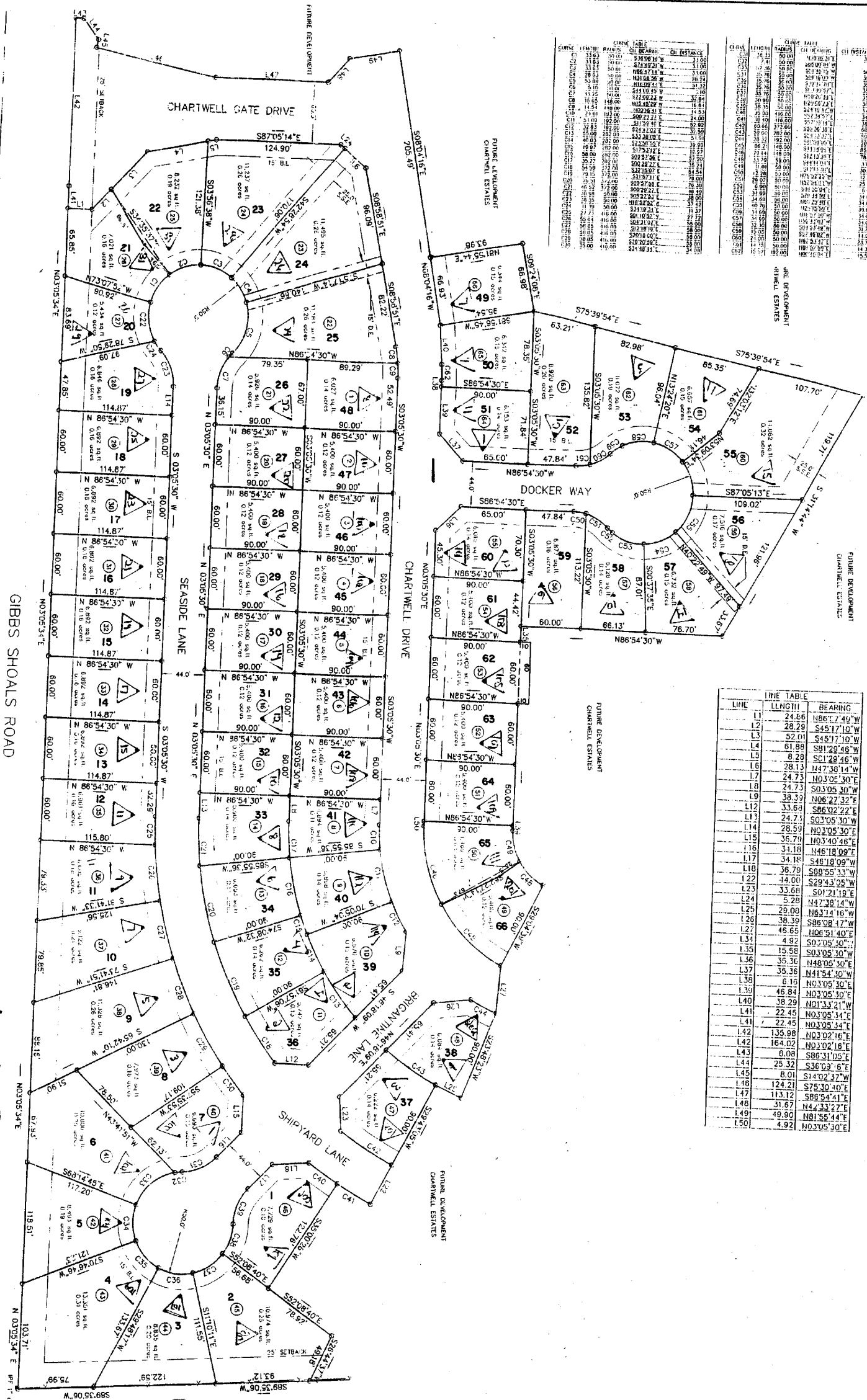
GREENVILLE COUNTY TAX MAPS		
GREENVILLE, S.C.		
TAX DISTRICT	MAP NO. PER	REVISIONS
(291) -292- -205- 206 198	529.3	
SCALE 1" = 400'		INDEX-11



529.3

529.5

SHELburne FARMS		
GREENVILLE COUNTY TAX MAPS		
GREENVILLE, S. C.		
TAX DISTRICT	MAP NUMBER	REVISIONS
	529.5	
-198-	SCALE 1" = 100'	INDEX-1



LINE TABLE

LINE	LENGTH	BEARING
L1	24.66	N86°14'48"W
L2	28.28	S45°17'10"W
L3	52.01	S45°17'10"W
L4	61.88	S81°29'48"W
L5	8.20	S21°28'46"W
L6	28.13	N47°38'14"W
L7	24.73	N03°05'30"E
L8	24.73	S03°05'30"W
L9	38.39	N06°27'32"E
L10	33.69	S86°02'22"E
L11	24.73	S03°05'30"W
L12	28.59	N03°05'30"E
L13	36.79	N03°40'46"E
L14	31.18	N46°18'09"E
L15	34.18	S49°18'09"W
L16	36.79	S88°55'33"W
L17	14.00	S29°43'05"W
L18	33.69	S01°21'19"E
L19	5.28	N47°38'14"W
L20	29.00	N63°14'16"W
L21	38.39	S86°08'47"W
L22	45.65	N06°51'40"E
L23	15.50	S07°05'30"W
L24	35.30	S03°05'30"W
L25	35.30	N48°05'30"E
L26	6.15	N03°05'30"E
L27	46.84	N03°05'30"E
L28	38.29	N03°35'34"E
L29	22.45	N03°35'34"E
L30	135.98	N03°02'16"E
L31	164.02	N03°02'16"E
L32	8.08	S86°31'02"E
L33	25.32	S36°02'02"E
L34	8.01	S14°02'37"W
L35	124.21	S75°30'40"E
L36	113.12	S86°54'41"E
L37	31.67	N47°33'27"E
L38	49.90	N81°55'44"E
L39	4.92	N03°05'30"E

LINE TABLE

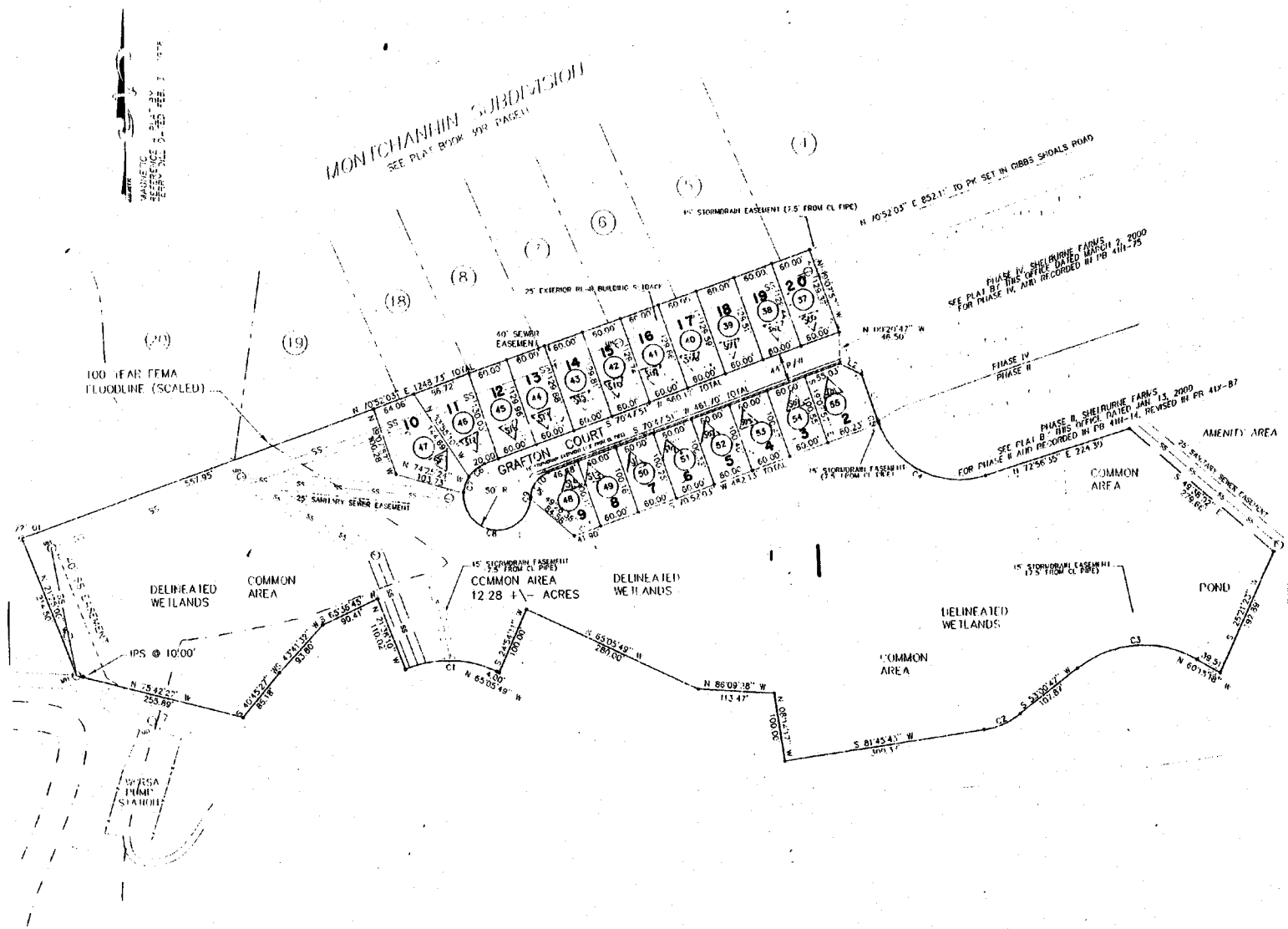
LINE	LENGTH	BEARING
L1	24.66	N86°14'48"W
L2	28.28	S45°17'10"W
L3	52.01	S45°17'10"W
L4	61.88	S81°29'48"W
L5	8.20	S21°28'46"W
L6	28.13	N47°38'14"W
L7	24.73	N03°05'30"E
L8	24.73	S03°05'30"W
L9	38.39	N06°27'32"E
L10	33.69	S86°02'22"E
L11	24.73	S03°05'30"W
L12	28.59	N03°05'30"E
L13	36.79	N03°40'46"E
L14	31.18	N46°18'09"E
L15	34.18	S49°18'09"W
L16	36.79	S88°55'33"W
L17	14.00	S29°43'05"W
L18	33.69	S01°21'19"E
L19	5.28	N47°38'14"W
L20	29.00	N63°14'16"W
L21	38.39	S86°08'47"W
L22	45.65	N06°51'40"E
L23	15.50	S07°05'30"W
L24	35.30	S03°05'30"W
L25	35.30	N48°05'30"E
L26	6.15	N03°05'30"E
L27	46.84	N03°05'30"E
L28	38.29	N03°35'34"E
L29	22.45	N03°35'34"E
L30	135.98	N03°02'16"E
L31	164.02	N03°02'16"E
L32	8.08	S86°31'02"E
L33	25.32	S36°02'02"E
L34	8.01	S14°02'37"W
L35	124.21	S75°30'40"E
L36	113.12	S86°54'41"E
L37	31.67	N47°33'27"E
L38	49.90	N81°55'44"E
L39	4.92	N03°05'30"E

44-b-53

CHARTWELL ESTATES PH-1
GREENVILLE COUNTY TAX MAPS
GREENVILLE, S.C.

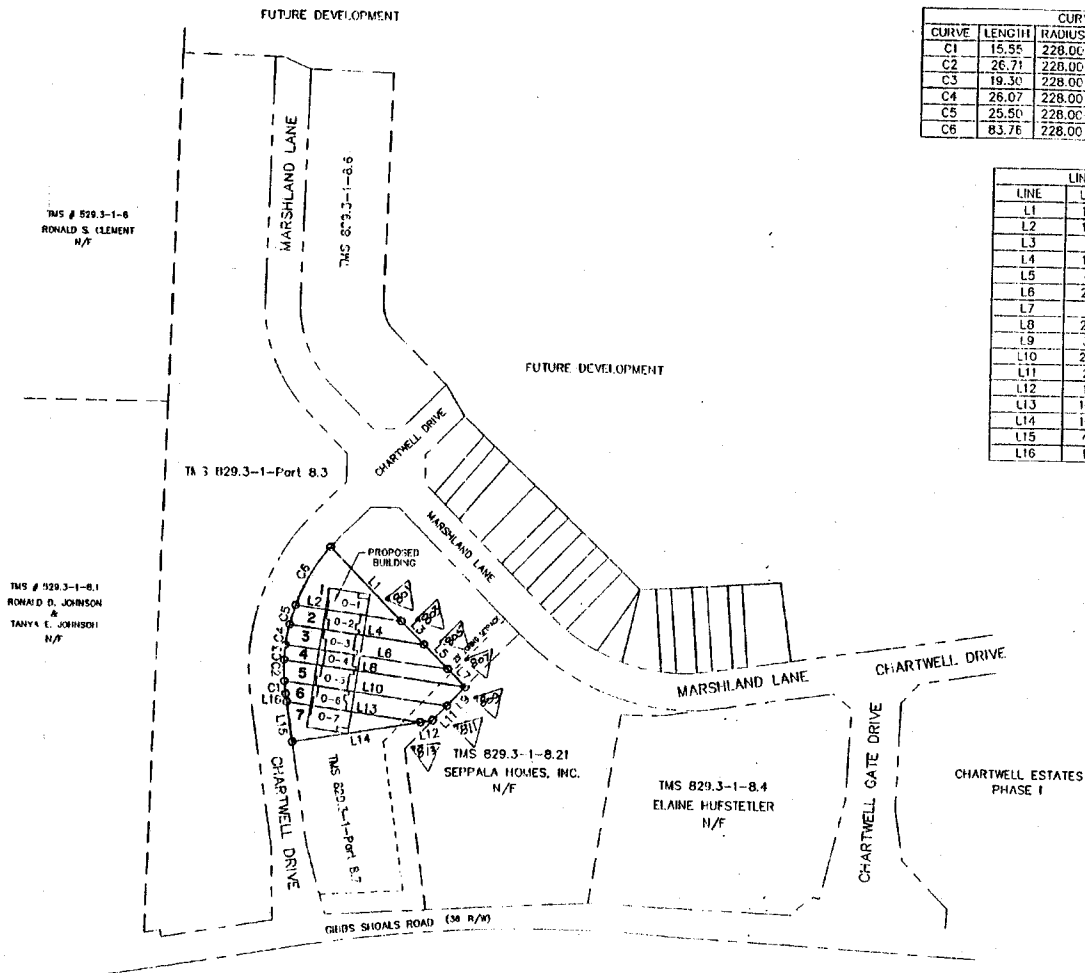
TAX DISTRICT	MAP NUMBER	REVISIONS
	5297	

-198- SCALE 1" = 50' INDEX-II



CURVE TABLE

NUMBER	DELTA	CD	R	ARC	CDL
C1	49°32'21"	N 89°21'59" W	179.00	139.71	135.80
C2	28°44'58"	N 87°23'02" E	118.00	59.21	58.89
C3	55°43'55"	S 86°22'44" W	162.00	188.68	178.18
C4	85°52'52"	S 64°07'00" E	128.00	183.36	175.76
C5	01°58'25"	N 20°11'21" W	129.00	4.44	4.44
C6	36°34'38"	N 52°34'46" E	50.00	31.82	31.36
C7	28°57'18"	S 19°48'55" W	50.00	25.27	25.00
C8	179°43'48"	S 84°31'38" E	50.00	156.84	100.00
C9	02°38'50"	N 04°18'02" E	50.00	2.28	2.28
C10	67°48'44"	N 50°55'44" E	40.00	47.34	44.62



CURVE TABLE				
CURVE	LENGTH	RADIUS	BEARING	CHORD DIST.
C1	15.55	228.00	S83°19'17\"W	15.55
C2	26.71	228.00	S88°37'52\"W	26.71
C3	19.30	228.00	N85°35'18\"W	19.30
C4	26.07	228.00	N72°5'17\"W	26.06
C5	25.50	228.00	N73°24'33\"W	25.48
C6	83.76	228.00	N69°41'54\"W	83.29

LINE TABLE		
LINE	LENGTH	BEARING
L1	127.02	N45°29'03\"E
L2	132.42	N08°06'20\"E
L3	41.52	N45°29'03\"E
L4	169.17	N08°06'20\"E
L5	42.90	N45°29'03\"E
L6	204.17	N08°06'20\"E
L7	31.71	N45°29'03\"E
L8	220.13	N08°06'20\"E
L9	32.55	N45°32'19\"W
L10	204.59	N08°06'20\"E
L11	24.85	N45°32'19\"W
L12	15.80	S09°12'42\"E
L13	167.80	S08°06'20\"W
L14	160.69	S09°12'42\"E
L15	49.96	S81°22'04\"W
L16	10.32	S81°22'04\"W

CHARTWELL EST. PH-2 UNIT "O"		
GREENVILLE COUNTY TAX MAPS		
GREENVILLE, S. C.		
TAX DISTRICT	MAP NUMBER	REVISIONS
198	529.9	11
SCALE 1" = 100'		

957

530.5

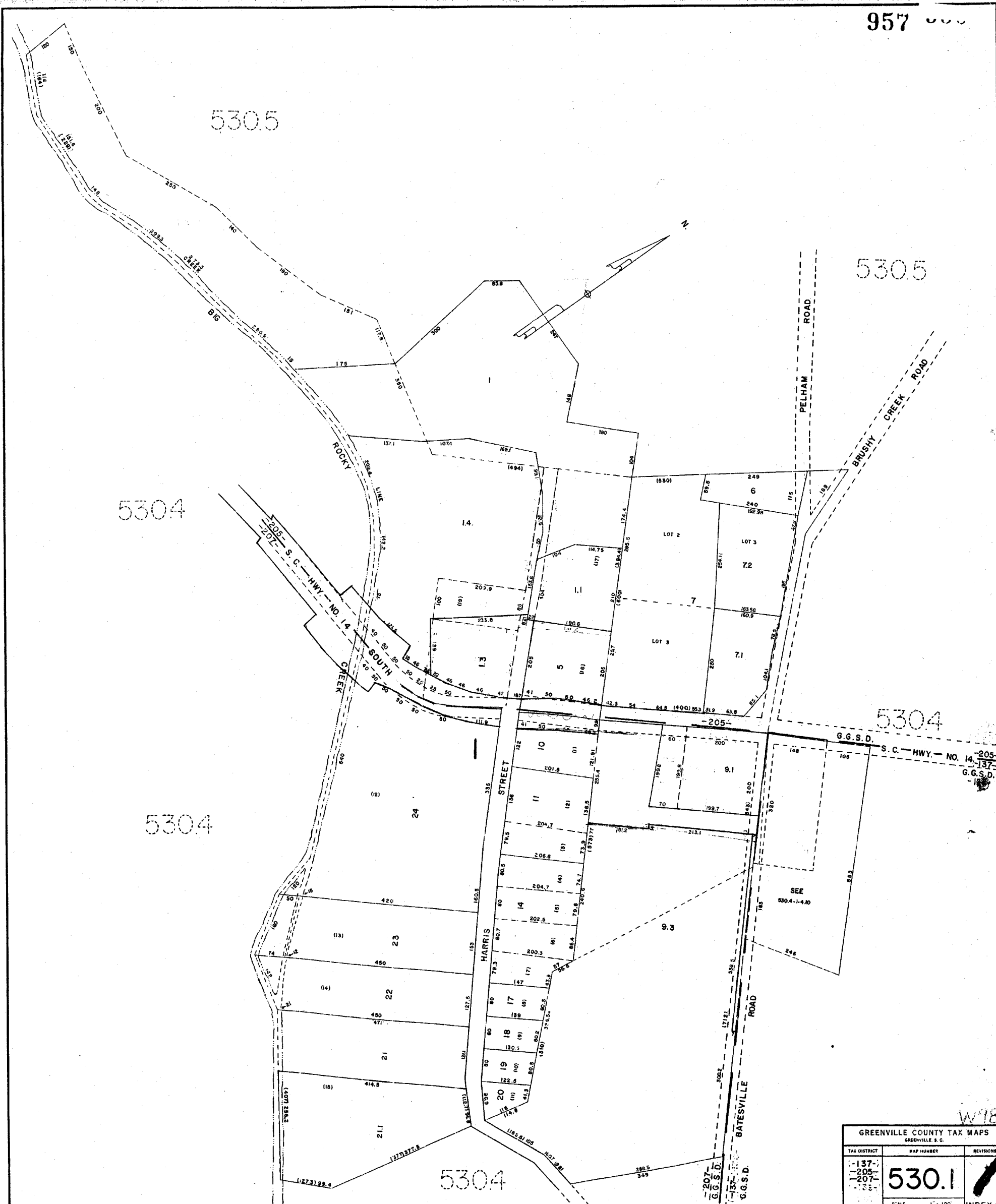
530.5

5304

5304

5304

5304



W78

GREENVILLE COUNTY TAX MAPS GREENVILLE, S. C.		
TAX DISTRICT	MAP NUMBER	REVISIONS
-137- -205- -207- -137-	530.1	
SCALE 1" = 100'		INDEX-16

530.4

530.3

530.3

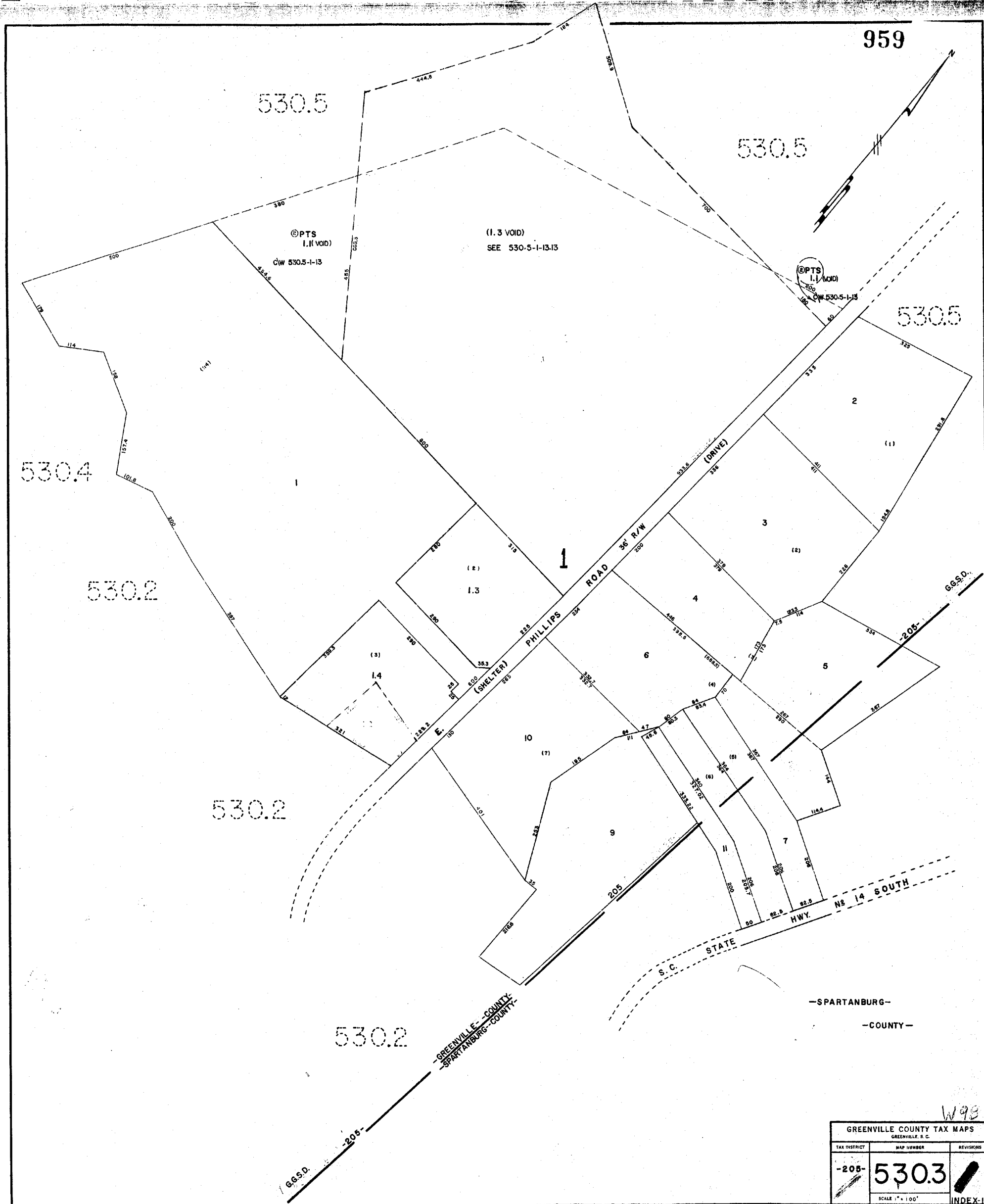
530.4

530.4



GREENVILLE COUNTY TAX MAPS GREENVILLE, S. C.		
TAX DISTRICT	MAP NUMBER	REVISIONS
-205-	530.2	
SCALE 1" = 100'		INDEX-16

ENG. NO. 106 W-81244



959

530.5

530.5

530.5

530.4

530.2

530.2

530.2

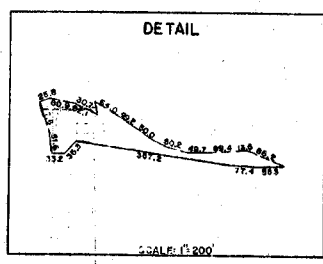
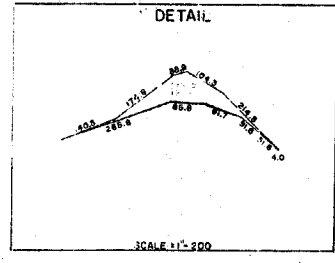
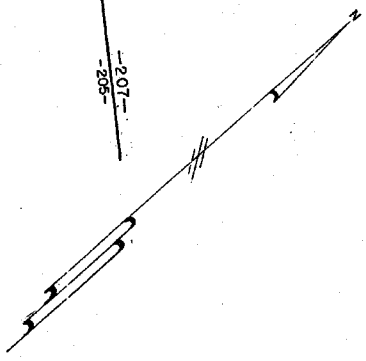
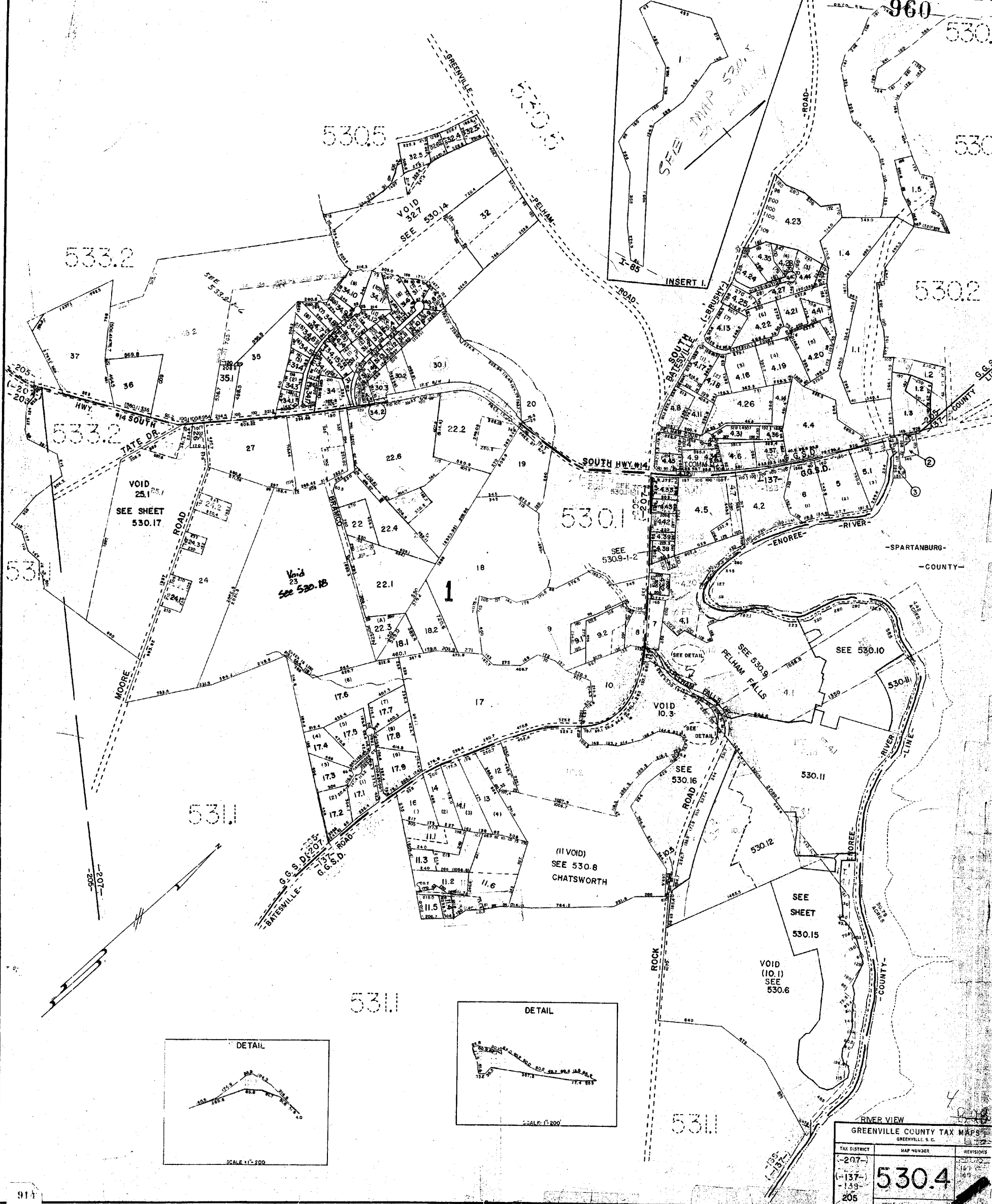
G.G.S.D. -205-

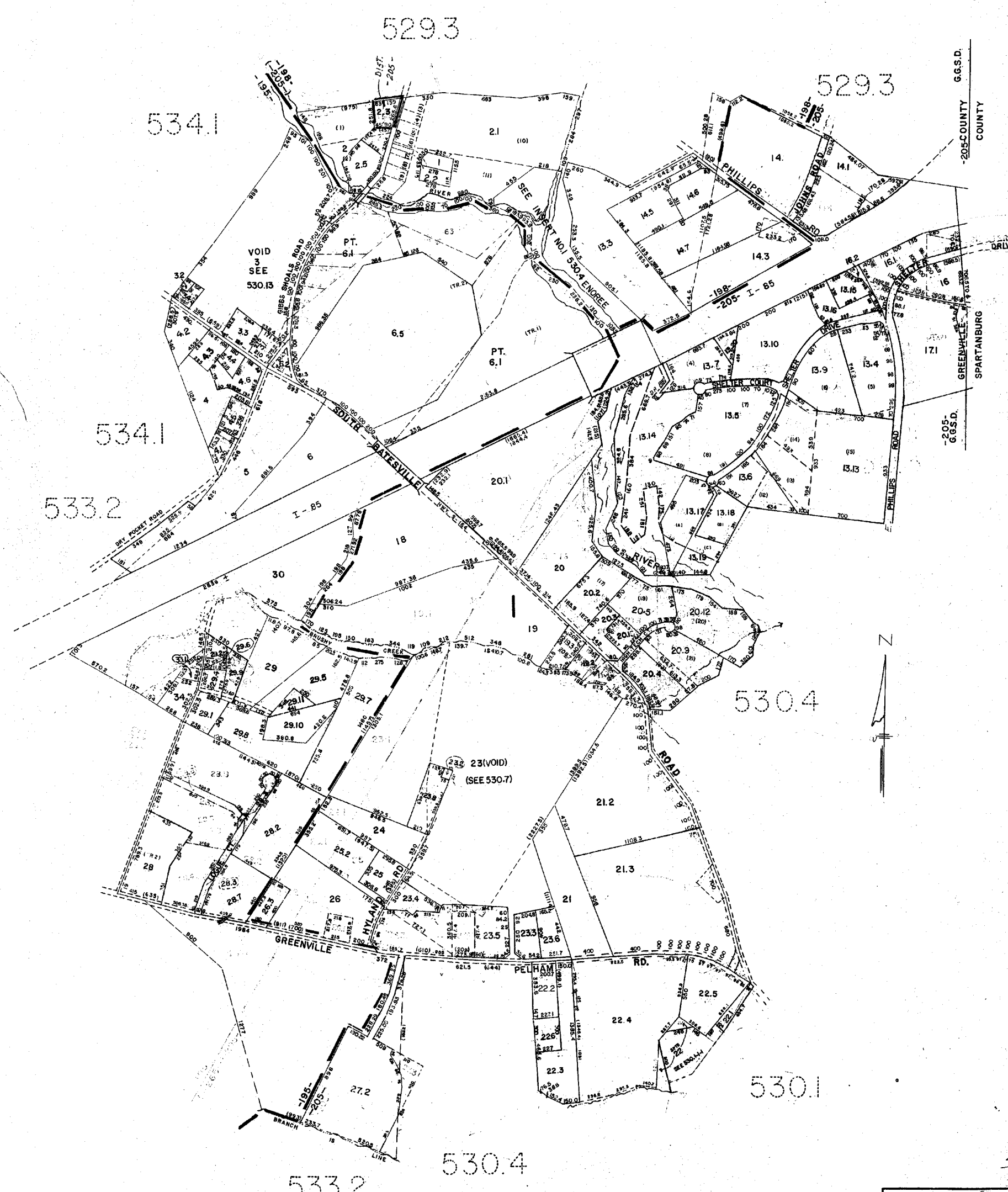
GREENVILLE COUNTY
SPARTANBURG COUNTY

SPARTANBURG
COUNTY

W98

GREENVILLE COUNTY TAX MAPS GREENVILLE, S. C.		
TAX DISTRICT	MAP NUMBER	REVISIONS
-205-	530.3	
SCALE 1" = 100'		
INDEX-II		





GREENVILLE COUNTY TAX MAPS		
TAX DISTRICT	MAP NUMBER	REVISIONS
-198- 205- 195-	530.5	10/1/09 10/1/11 10/1/12 10/1/07 10/1/06
SCALE: 1" = 100'		INDEX: II

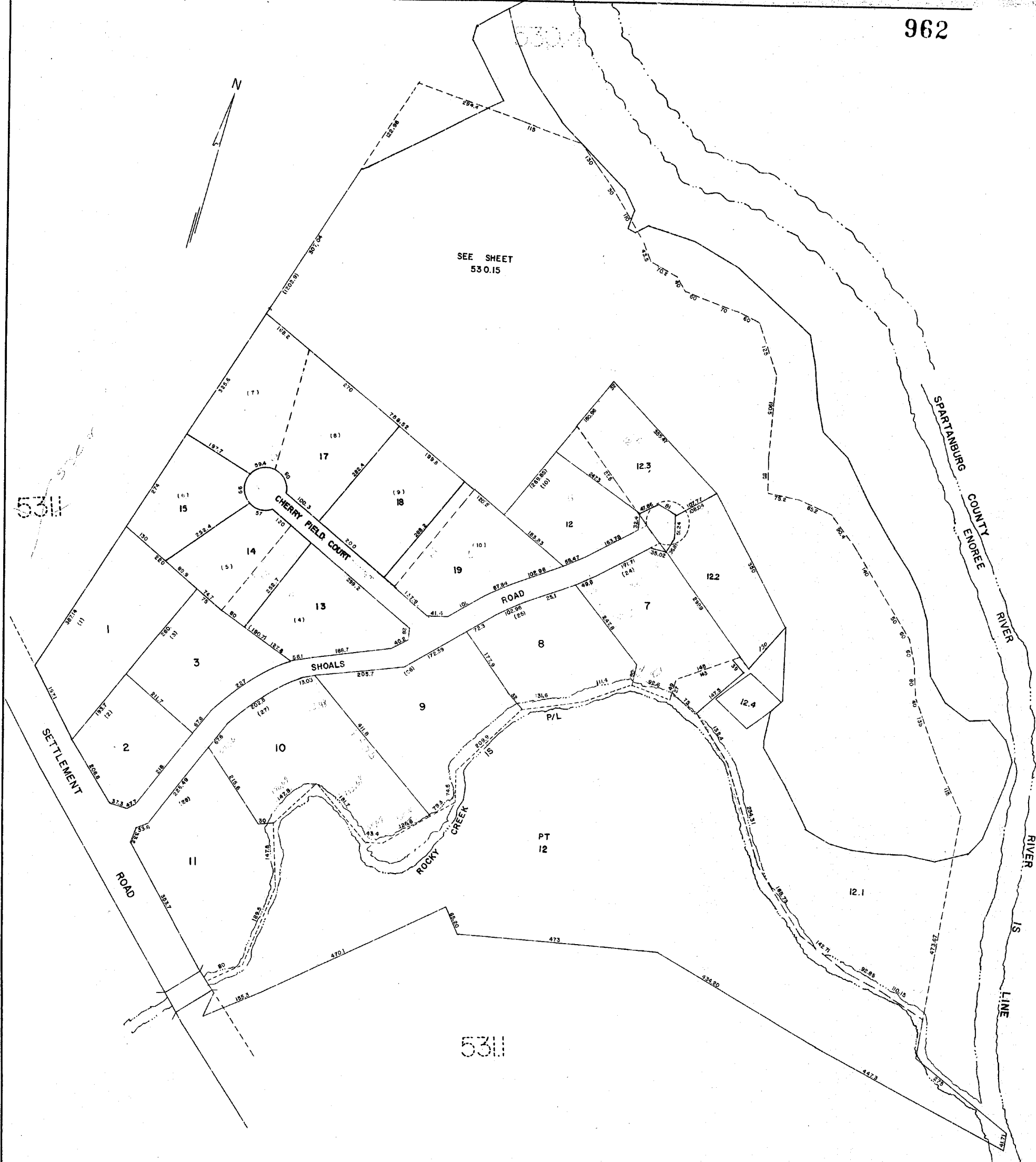
45
B-20



SEE SHEET
530.15

5311

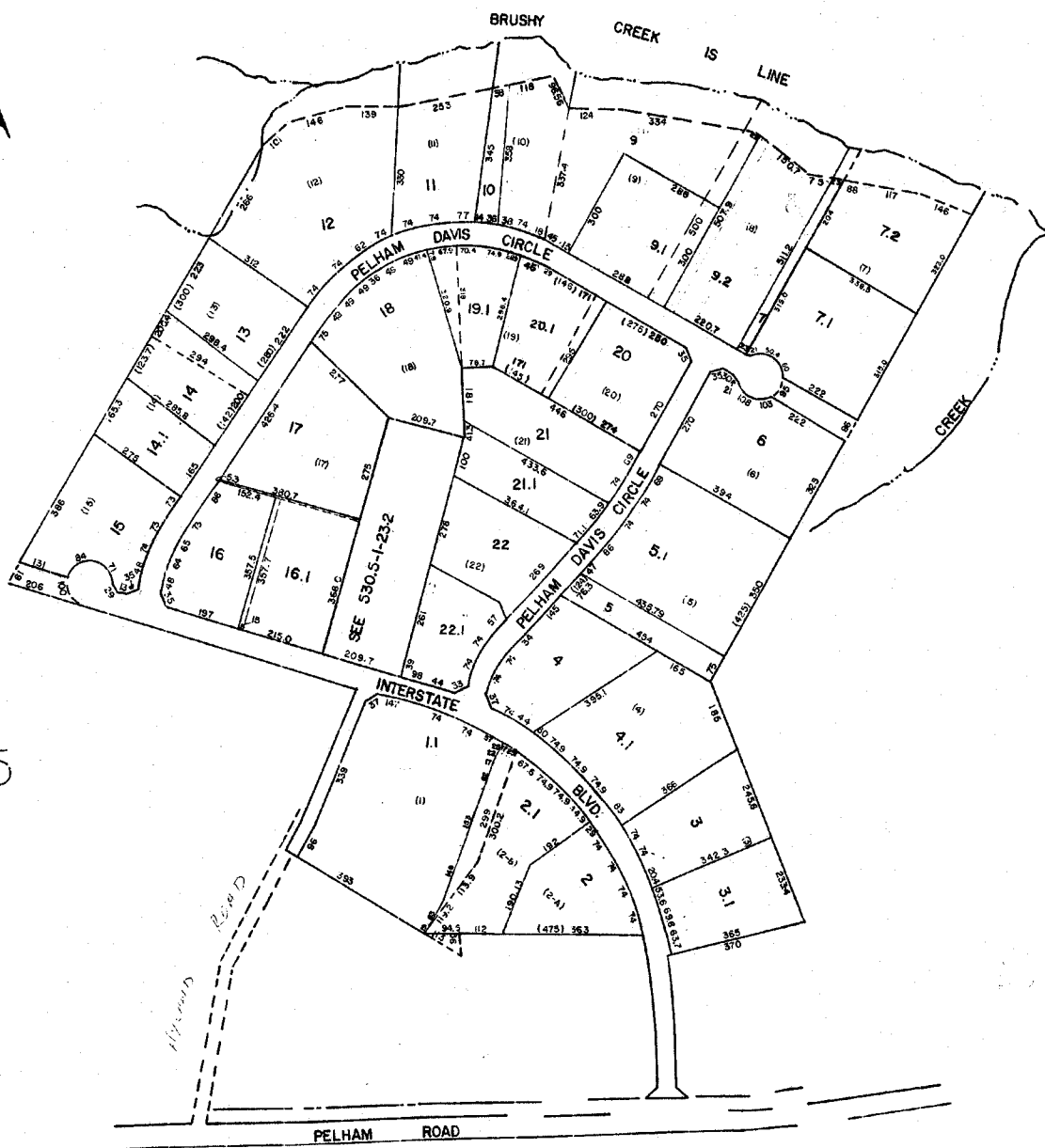
5311



CHERRY HILL PHASE I		
GREENVILLE COUNTY TAX MAPS		
GREENVILLE, S. C.		
TAX DISTRICT	MAP NUMBER	REVISIONS
137	530.6	
SCALE 1" = 100'		INDEX-16

1095

530.5



530.5

530.5

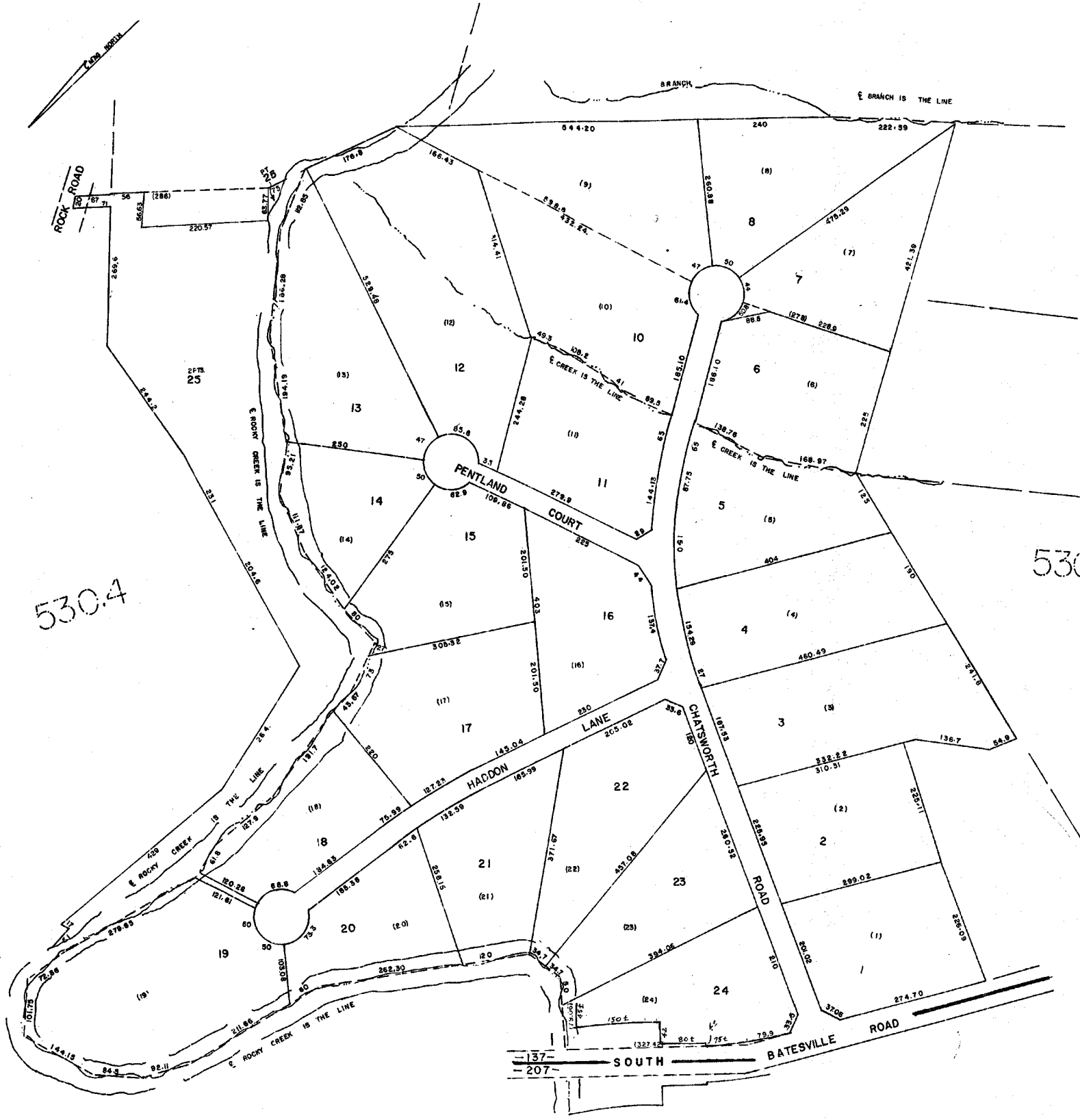
530.5

PELHAM DAVIS PARK W 98

GREENVILLE COUNTY TAX MAPS
GREENVILLE, S. C.

TAX DISTRICT	MAP NUMBER	REVISIONS
	530.7	
205-	SCALE 1"=200'	INDEX (U)

531.1



530.4

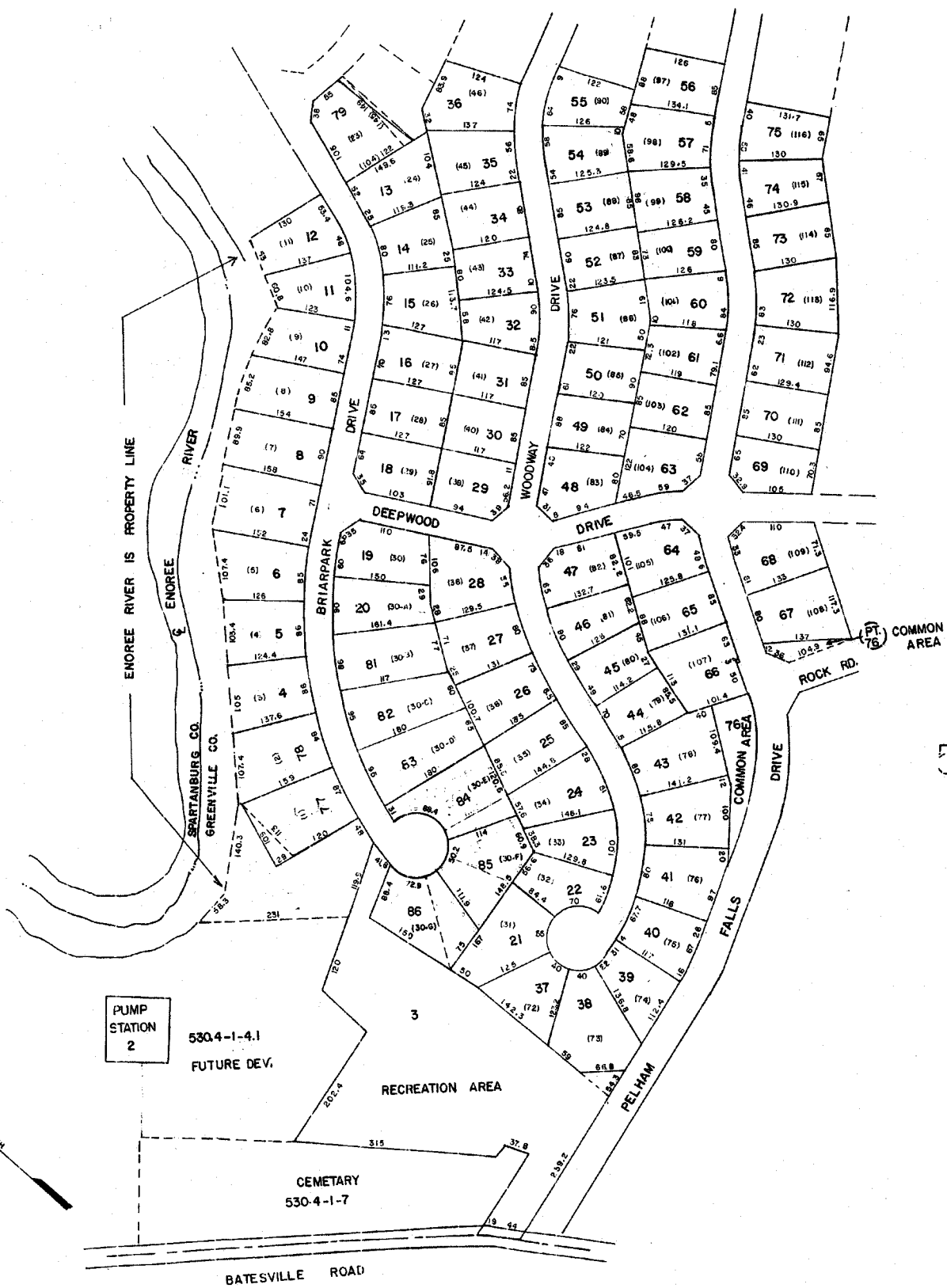
530.4

530.4

CHATSORTH W98

GREENVILLE COUNTY TAX MAPS		
GREENVILLE, S. C.		
TAX DISTRICT	MAP NUMBER	REVISIONS
-137- 207-	530.8	(16)
	SCALE 1" = 100'	

530.10



530.4

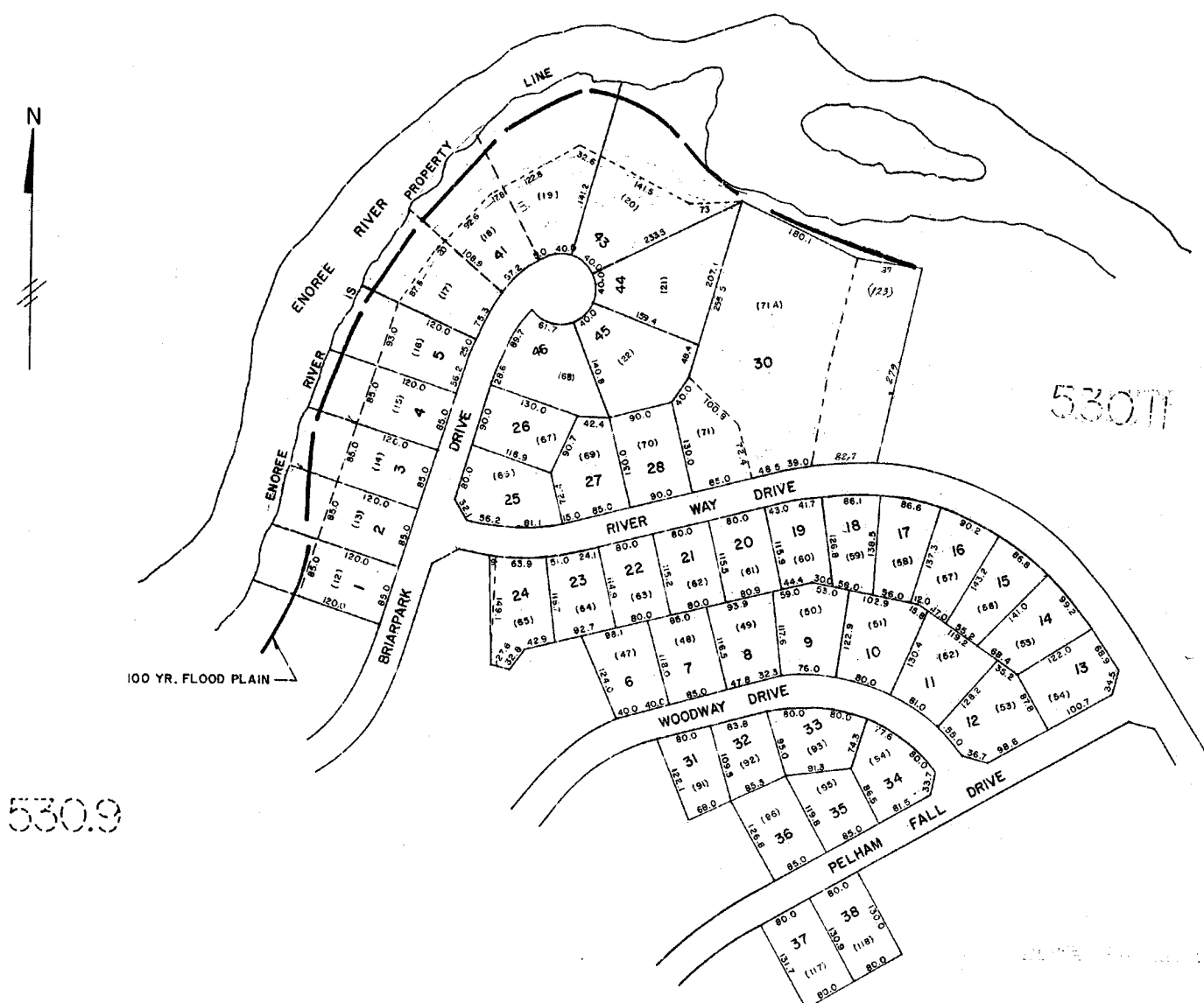
530.4

W 98

PELHAM FALLS PHASE I, SECTION 1
GREENVILLE COUNTY TAX MAPS
GREENVILLE, S. C.

TAX DISTRICT	MAP NUMBER	HEIGHTS
	530.9	
137	SCALE 1" = 100'	INDEX (16)

SPARTANBURG COUNTY



530.9

530.11

530.10

W 98
PELHAM FALLS

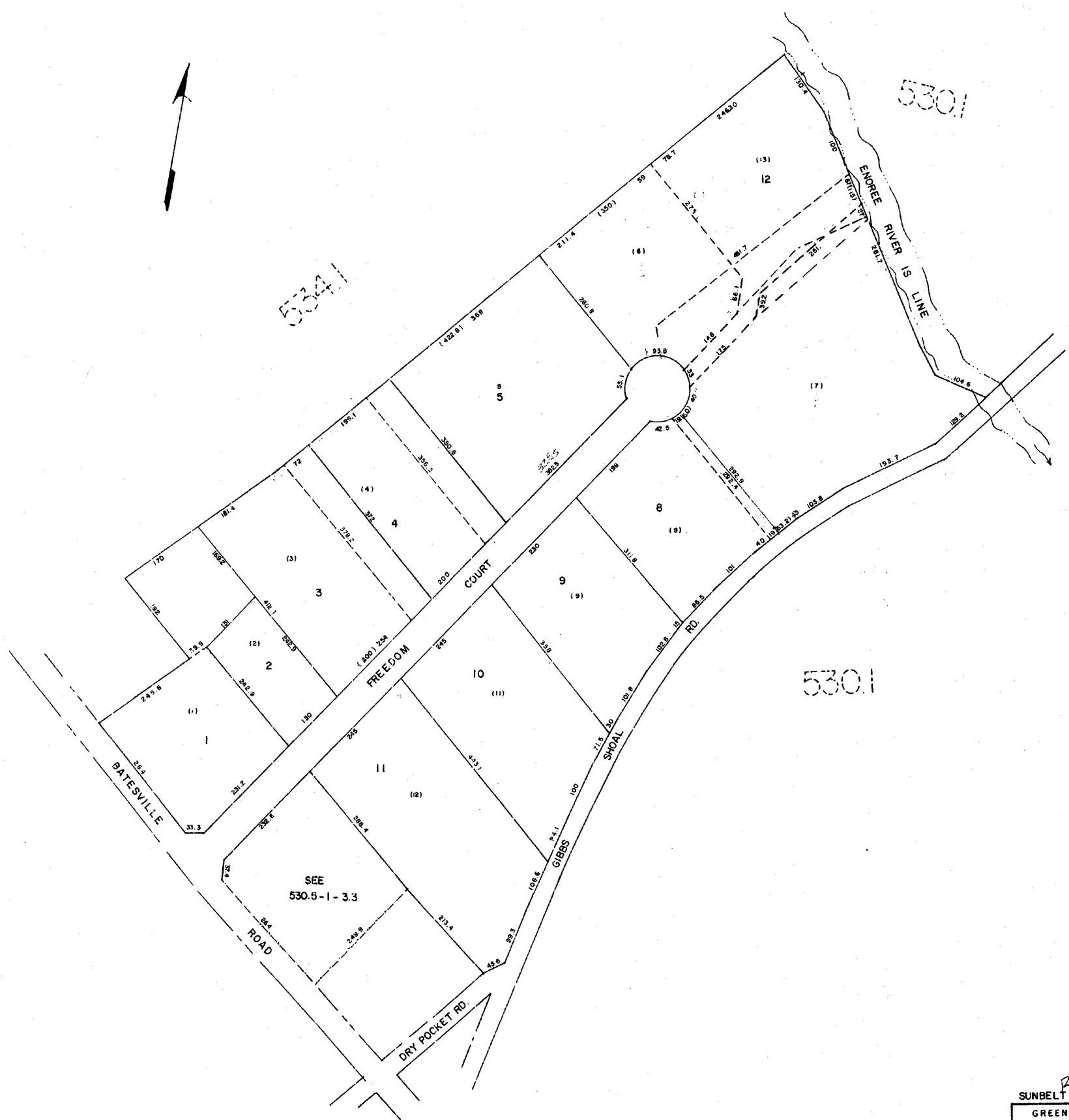
GREENVILLE COUNTY TAX MAPS GREENVILLE, S. C.		
TAX DISTRICT	MAP NUMBER	REVISIONS
	530.10	
-137-	SCALE 1" = 100'	INDEX-11



PELHAM FALLS PHASE II GREENVILLE COUNTY TAX MAPS GREENVILLE, S.C.		
TAX DISTRICT	MAP NUMBER	REVISIONS
	530.11	16
137	SCALE 1" = 100'	



PELHAM FALLS PHASE-3, SEC. - 1 GREENVILLE COUNTY TAX MAPS GREENVILLE, S. C.		
TAX DISTRICT	MAP NUMBER	REVISIONS
	530.12	INDEX-16
- 137 -	SCALE 1" = 100'	



230

SUNBELT PARK SEC. 2
 GREENVILLE COUNTY TAX MAPS
 GREENVILLE, S. C.

TAX DISTRICT	MAP NUMBER	REVISIONS
	530.13	INDEX-11
	SCALE 1" = 100'	



PELHAM RIDGE BUSINESS PARK

GREENVILLE COUNTY TAX MAPS

GREENVILLE, S. C.

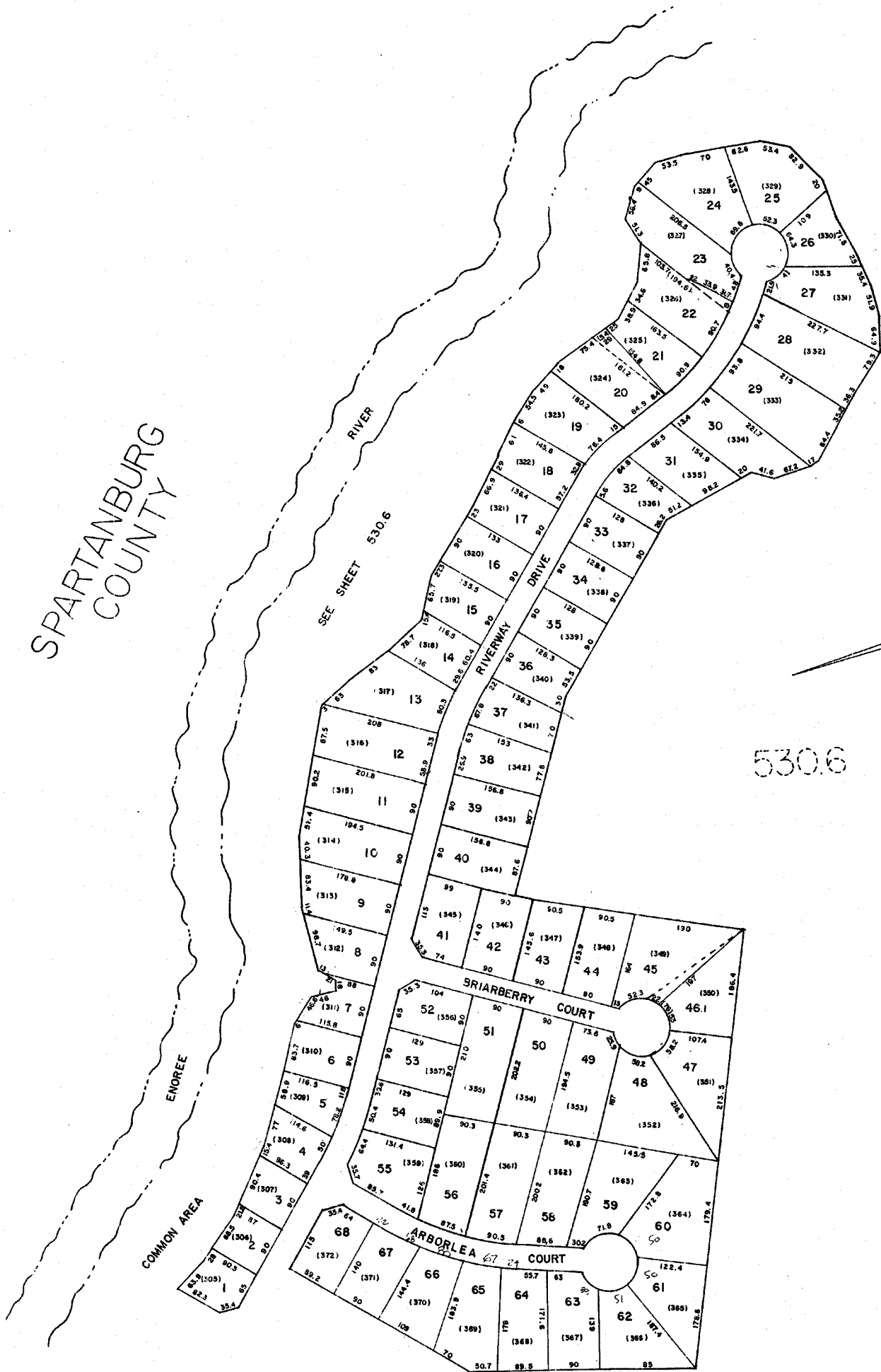
TAX DISTRICT	MAP NUMBER	REVISIONS
1	530.14	

OUT OF
530.4 - 1 - 32.7

SCALE 1" = 100' INDEX-1

TECHNICAL SERVICES

SPARTANBURG COUNTY



530.6

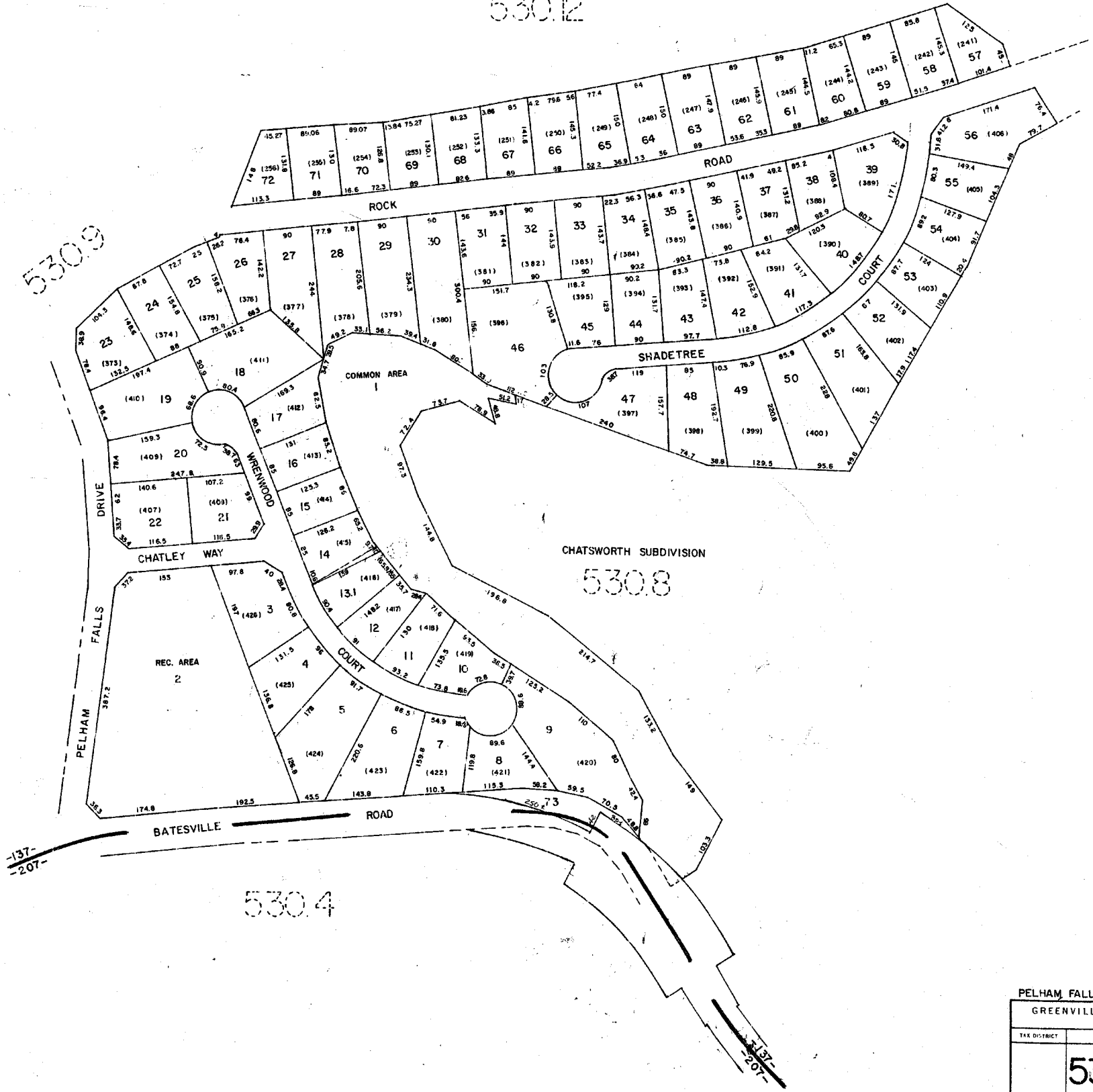
530.12

530.9

CHATHSWORTH SUBDIVISION

530.8

530.4

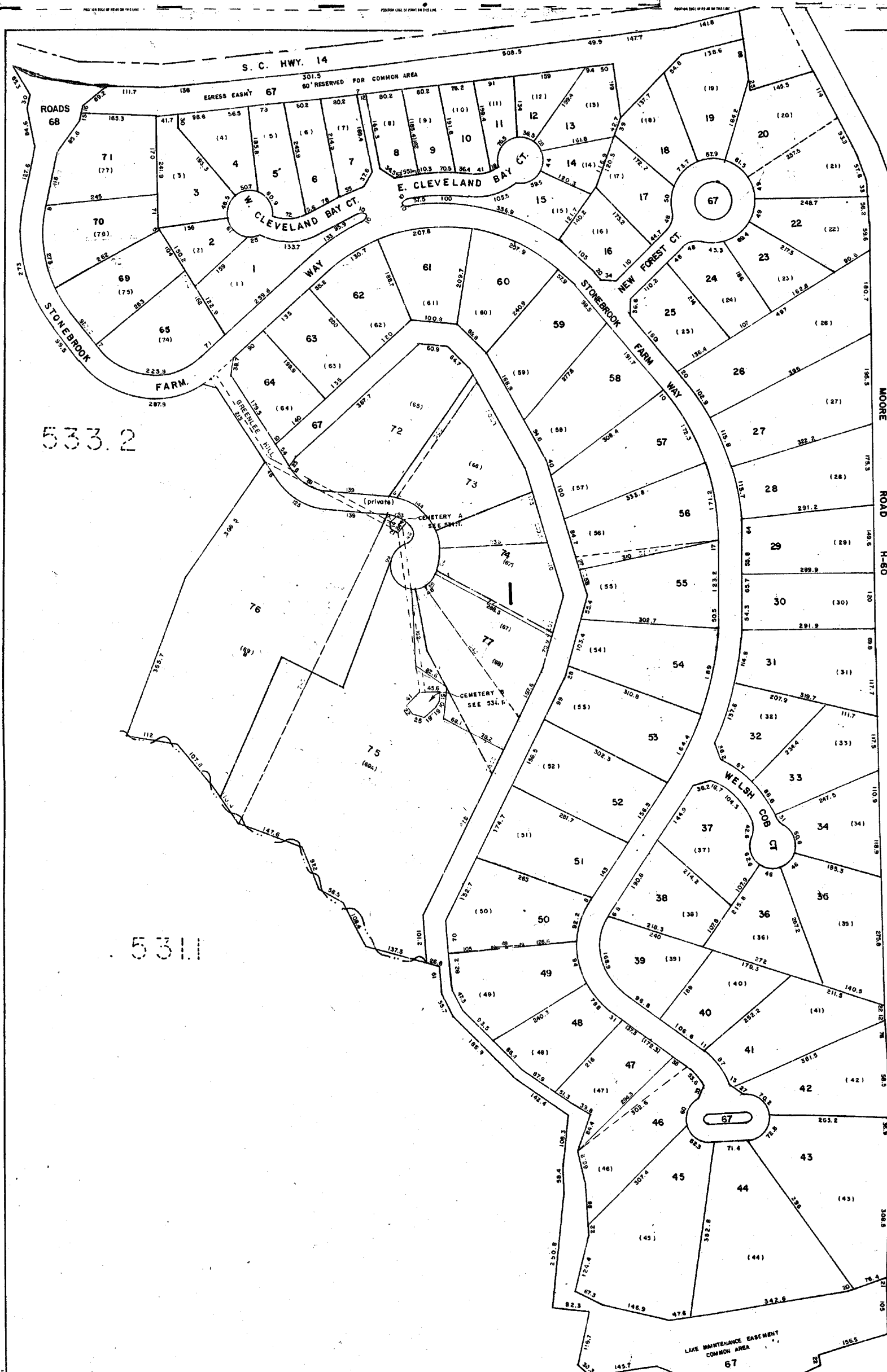


-137-
-207-

-137-
-207-

PELHAM FALLS PH-5		
GREENVILLE COUNTY TAX MAPS		
GREENVILLE, S. C.		
TAX DISTRICT	MAP NUMBER	REVISIONS
	530.16	
-137-	SCALE = 100'	INDEX-16

973



533.2

530.4

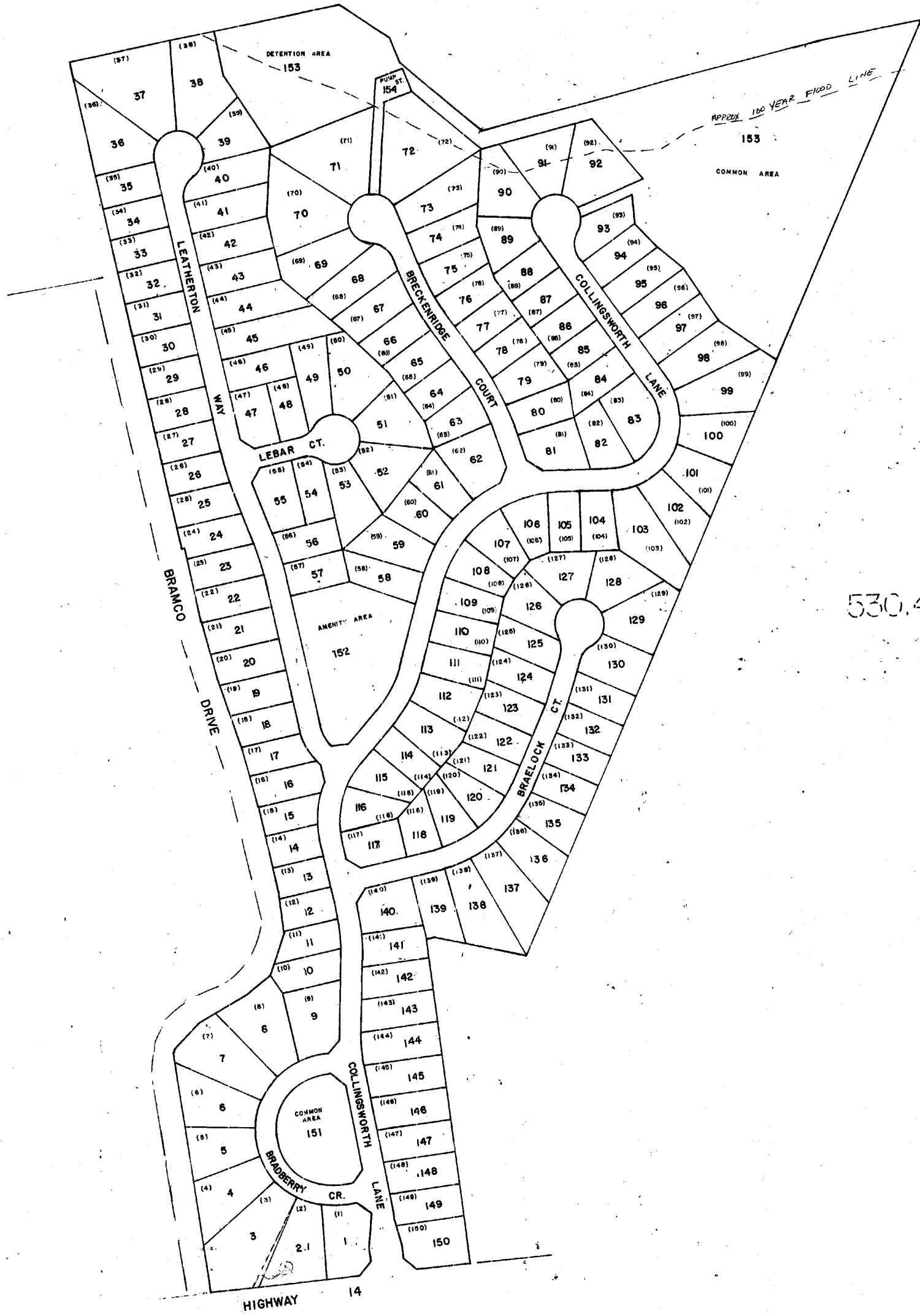
531.1

STONEBROOK FARM - PH-1 4

GREENVILLE COUNTY TAX MAPS
GREENVILLE, S. C.

TAX DISTRICT	MAP NUMBER	REVISIONS
	530.17	

- 207 - SCALE 1" = 100' INDEX - 16



530.4

NOTE

GREENVILLE COUNTY TAX	
TAX DISTRICT	
-207-	530.18

875

530.4

530.4

530.4

533.2

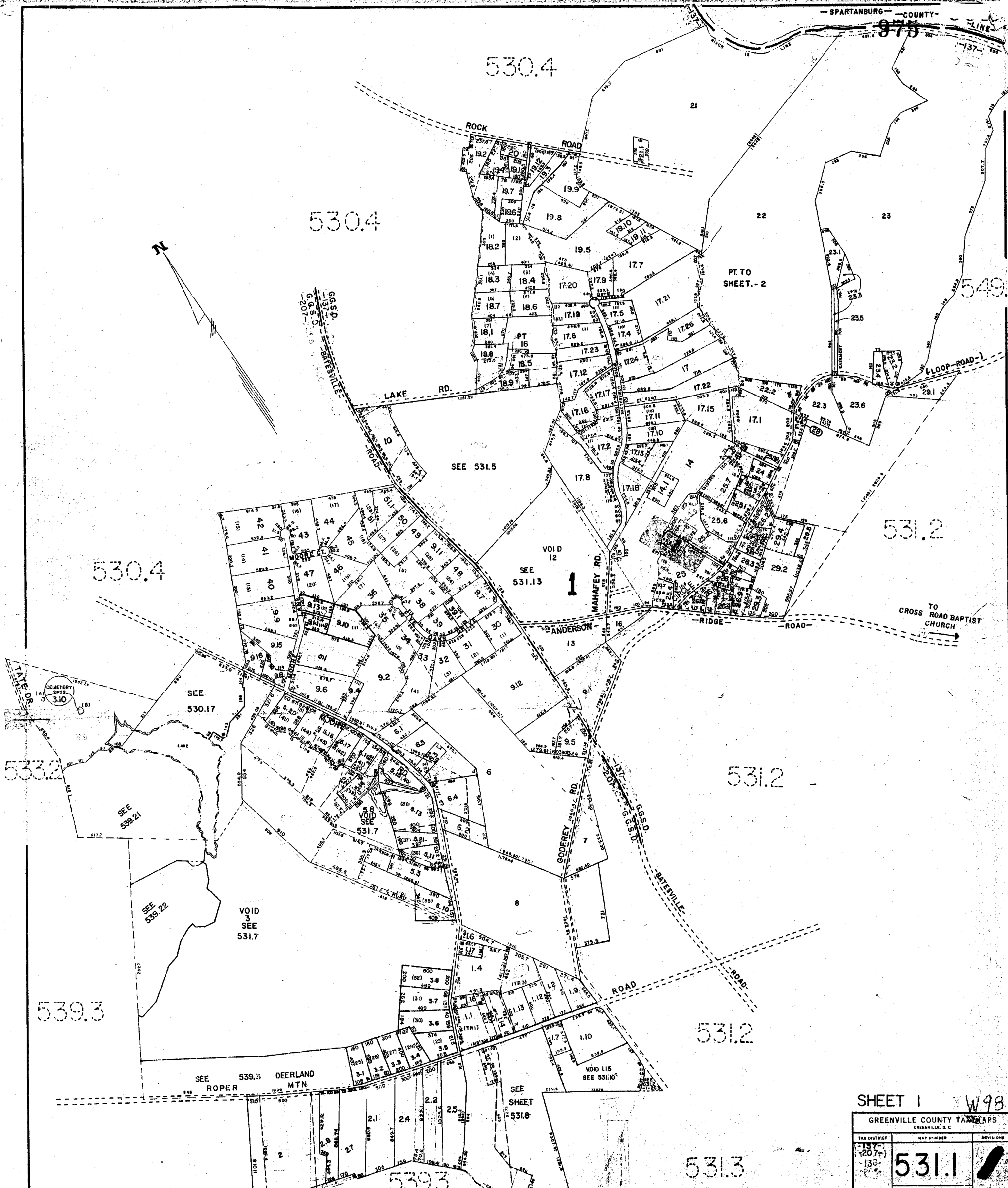
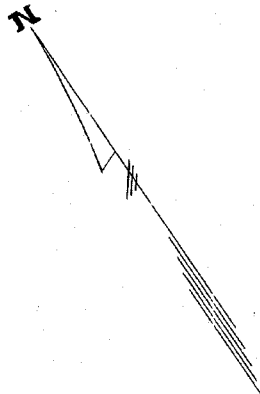
539.3

531.2

531.2

531.2

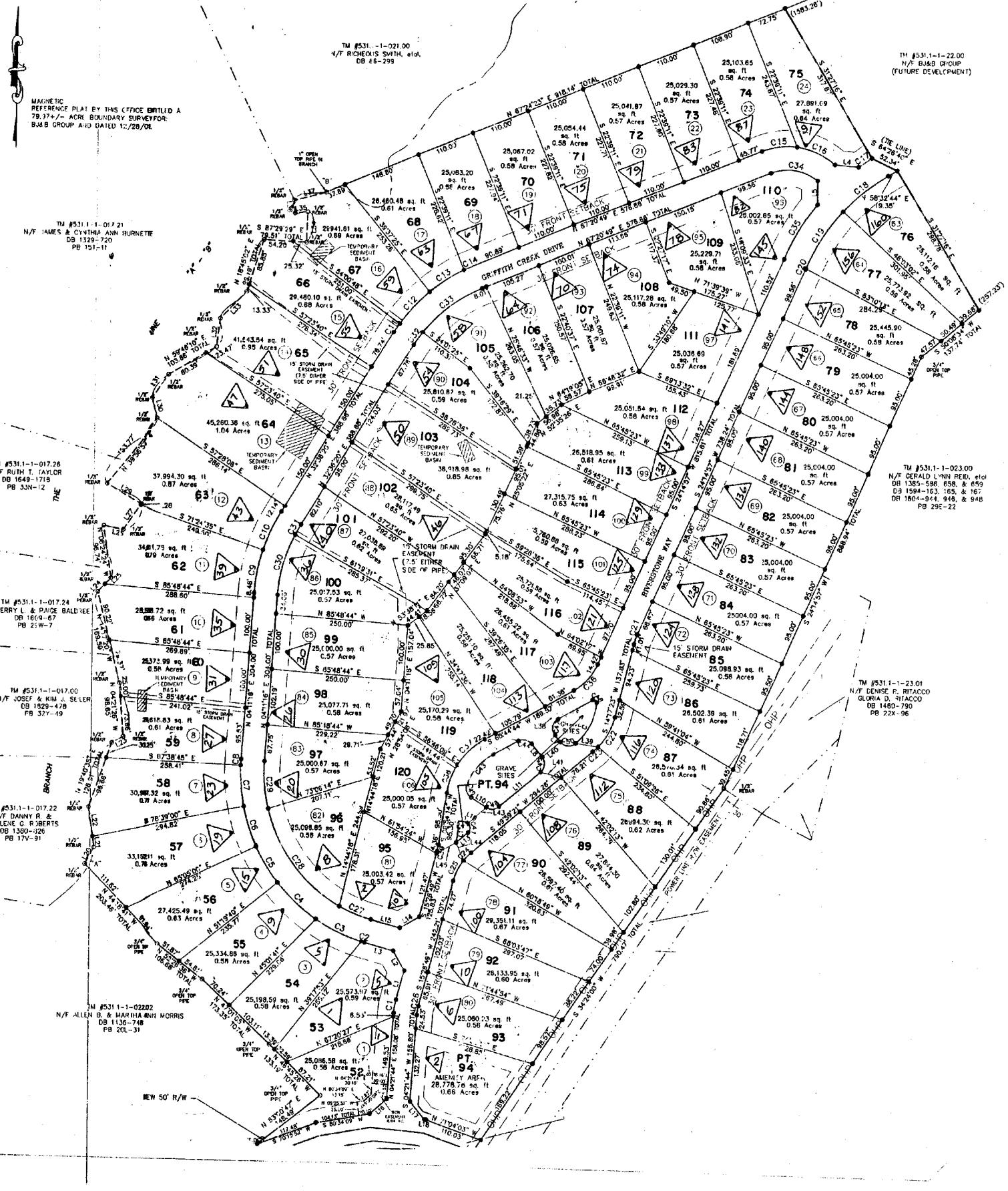
531.3



SHEET 1 W98

GREENVILLE COUNTY TAX MAPS
GREENVILLE, S.C.

TAX DISTRICT 137 (137-1) 138 139	MAP NUMBER 531.1	REVISIONS
SCALE 1" = 400'		INDEX-16



SHEET 2
MAHAFFEY PLANTATION
GREENVILLE COUNTY TAX MAPS
GREENVILLE, S. C.

TAX DISTRICT	MAP NUMBER	REVISIONS
137	531.1	16
SCALE 1" = 100'		

THE FIRST MAPS, INC.

977

549.1

549.1

550.2

548.2

548.2

548.1

548.2

531.1

531.3

531.3

531.1

531.1

ANDERSON MANATEE RD

(LOOP) CIRCLE ROAD

BATESVILLE ROAD

GODFREY ROAD

ROPER RD

EDWARDS CIRCLE

ANDERSON RIDGE

BATESVILLE ROAD

KILGORE PLANTATION

SOUTH BENNETTS

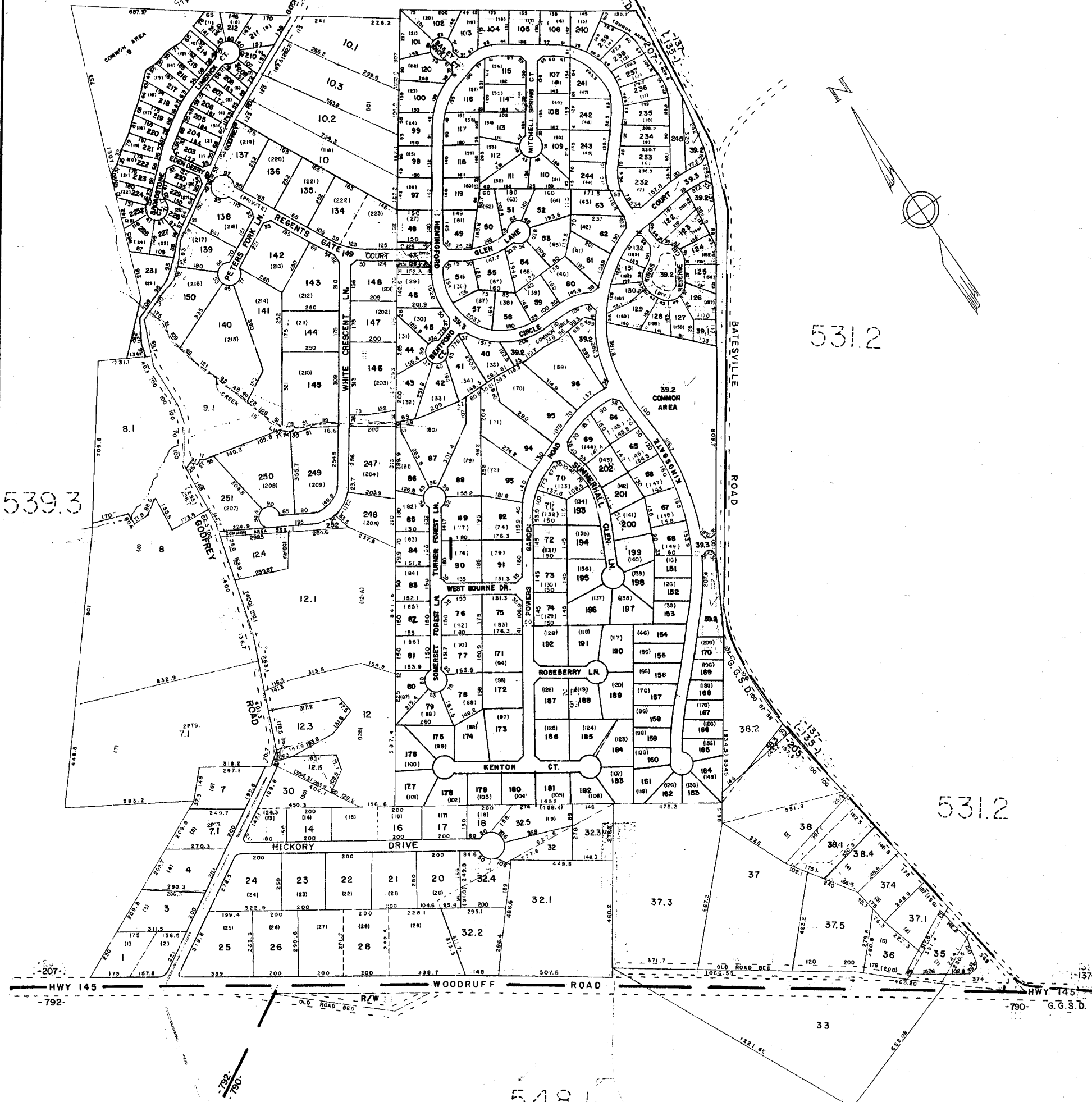
WOODRUFF ROAD

CORNER

N

GREENVILLE COUNTY TAX MAPS GREENVILLE, S.C.		
TAX DISTRICT 207 137 138 203	MAP NUMBER 531.2	REVISIONS
SCALE 1" = 400'		INDEX-15

R30



539.3

531.2

531.2

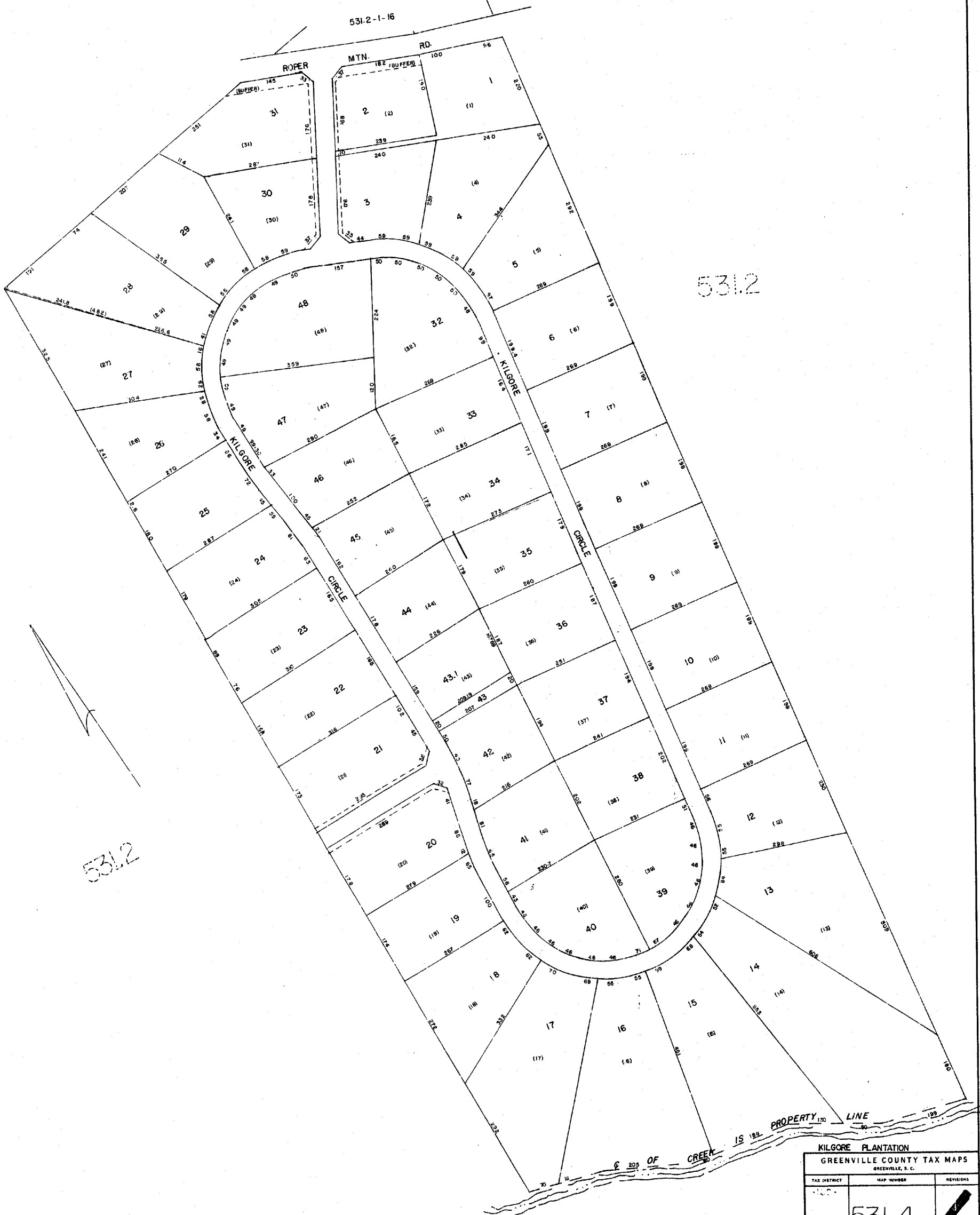
548.1

W98

GREENVILLE COUNTY TAX MAPS		
GREENVILLE, S.C.		
TAX DISTRICT	MAP NUMBER	REVISIONS
790	531.3	
790.5 (207)		
SCALE 1" = 200'		INDEX-II

979

531.2-1-16



531.2

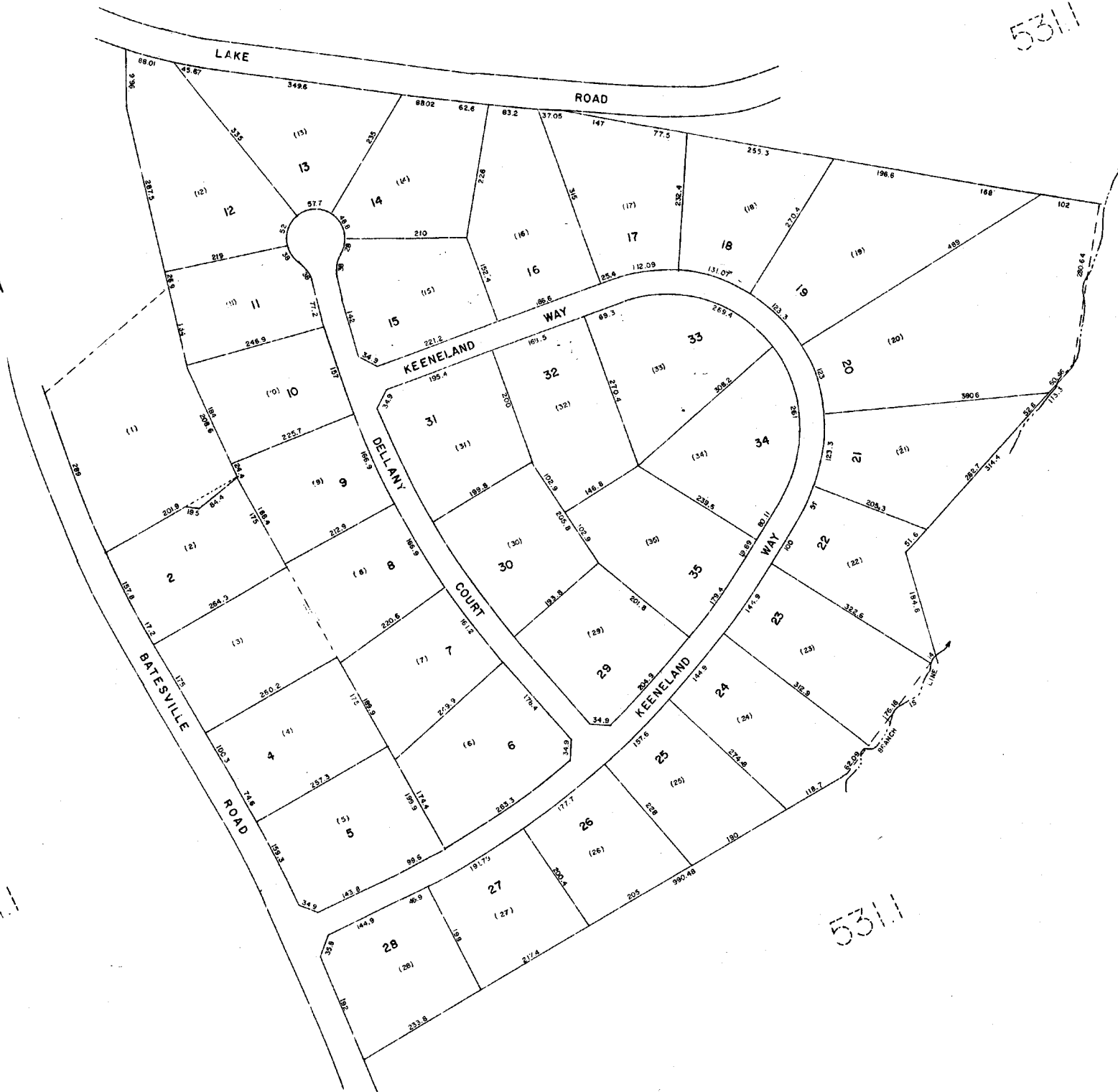

531.2

KILGORE PLANTATION		
GREENVILLE COUNTY TAX MAPS		
TAX DISTRICT	MAP NUMBER	REVISIONS
	531.4	(16)
SCALE 1" = 100'		

W98

530.4

531.1



531.1

531.1

CHRISTOPHER RIDGE		
GREENVILLE COUNTY TAX MAPS		
GREENVILLE, S. C.		
TAX DISTRICT	MAP NUMBER	REVISIONS
	531.5	
-137-	SCALE 1" = 100'	INDEX-16

981

531.2

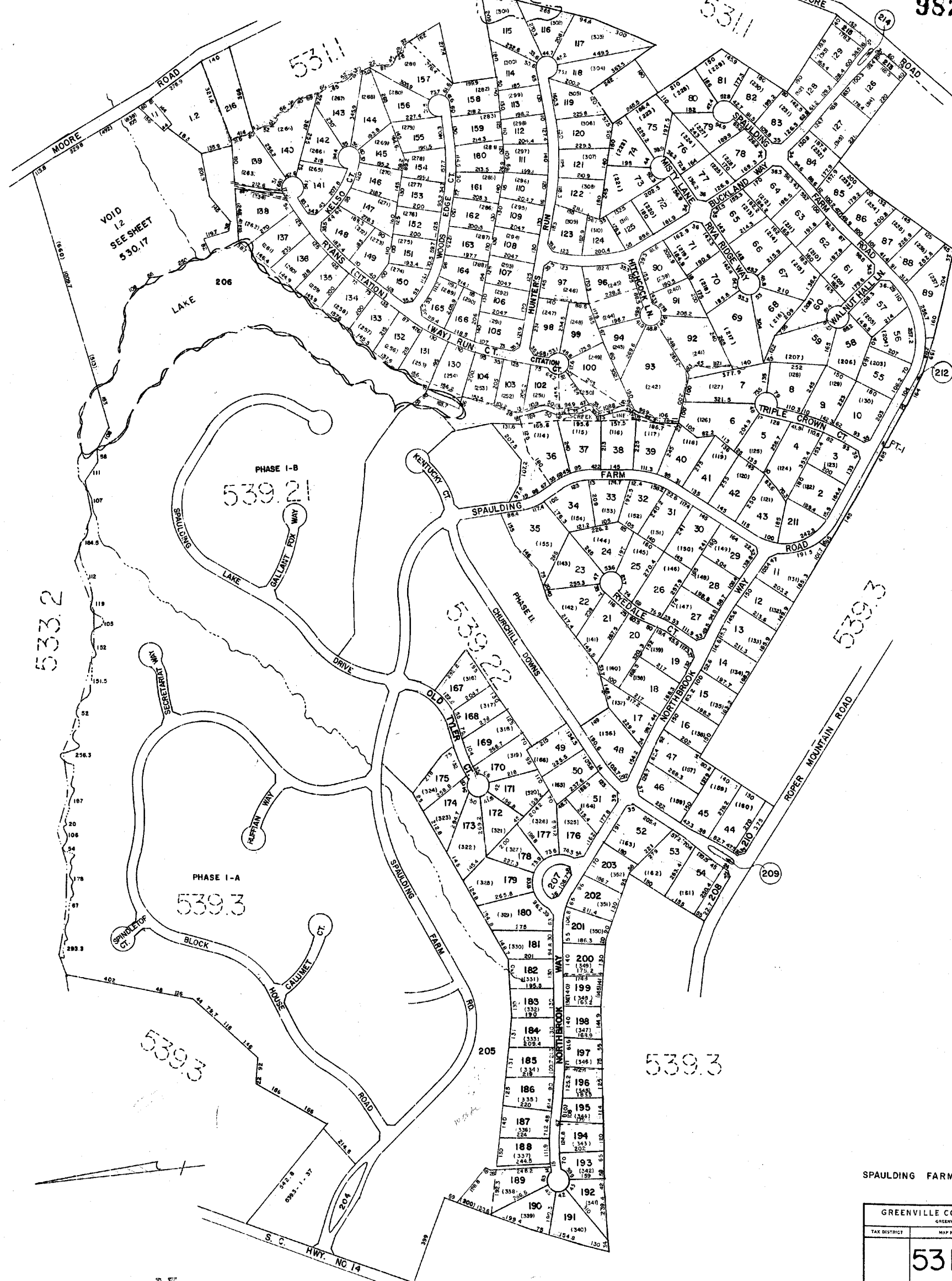


531.2

KILGORE PLANTATION SEC-1, PH-2
 GREENVILLE COUNTY TAX MAPS
 GREENVILLE, S. C.

TAX DISTRICT	MAP NUMBER	REVISIONS
	531.6	
-137 -	SCALE 1" = 100'	INDEX-16
(-138 -)		

OUT OF
 531.2-1-24
 19-T-46



VOID
12
SEE SHEET
530.17

533.2

539.21

539.22

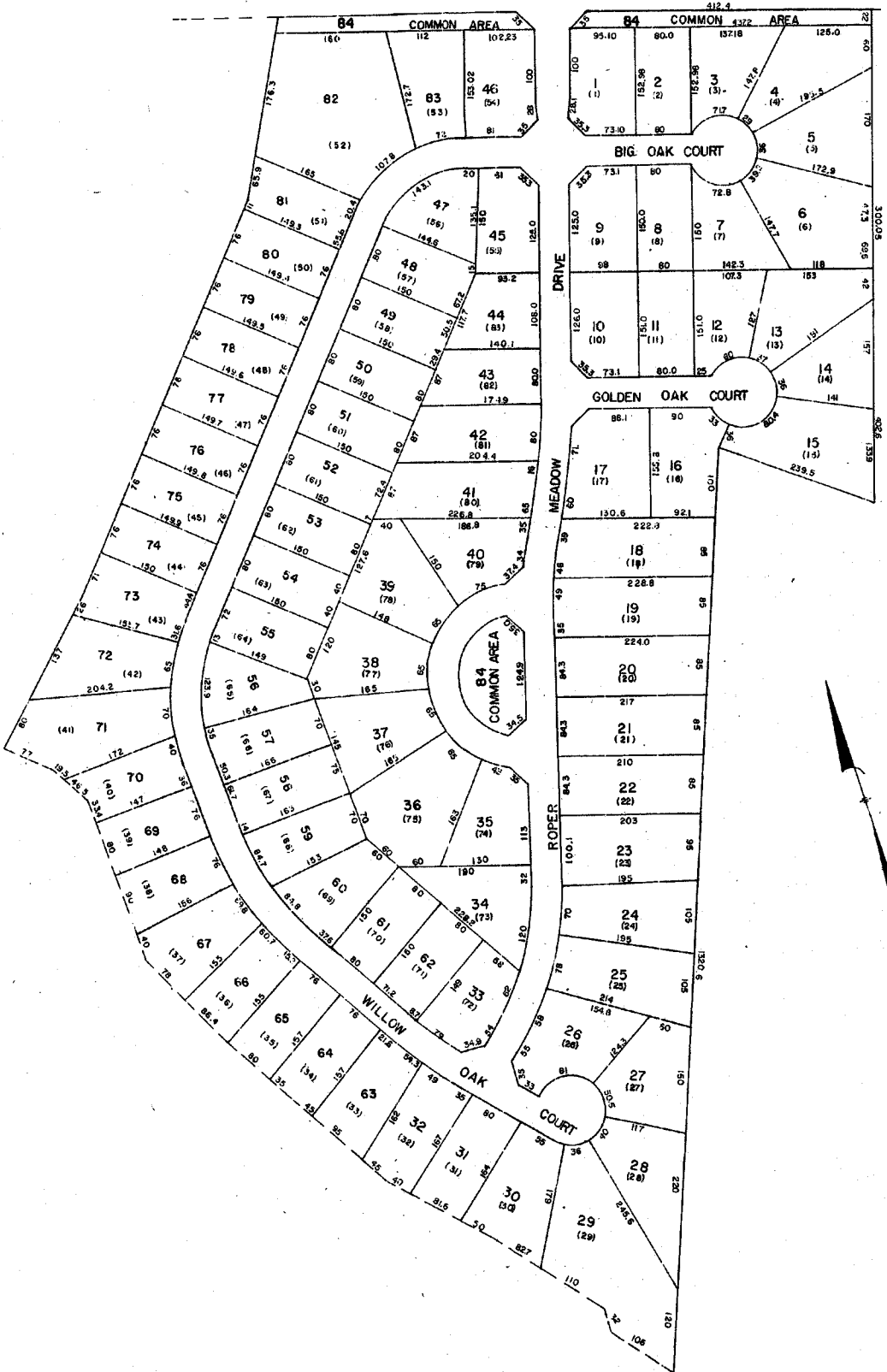
539.3

539.3

539.3

SPAUDING FARM PH. 3,4,5

GREENVILLE COUNTY TAX MAPS GREENVILLE, S. C.		
TAX DISTRICT	MAP NUMBER	REVISIONS
	531.7	
- 207 -	SCALE 1" = 200'	INDEX-16



5311

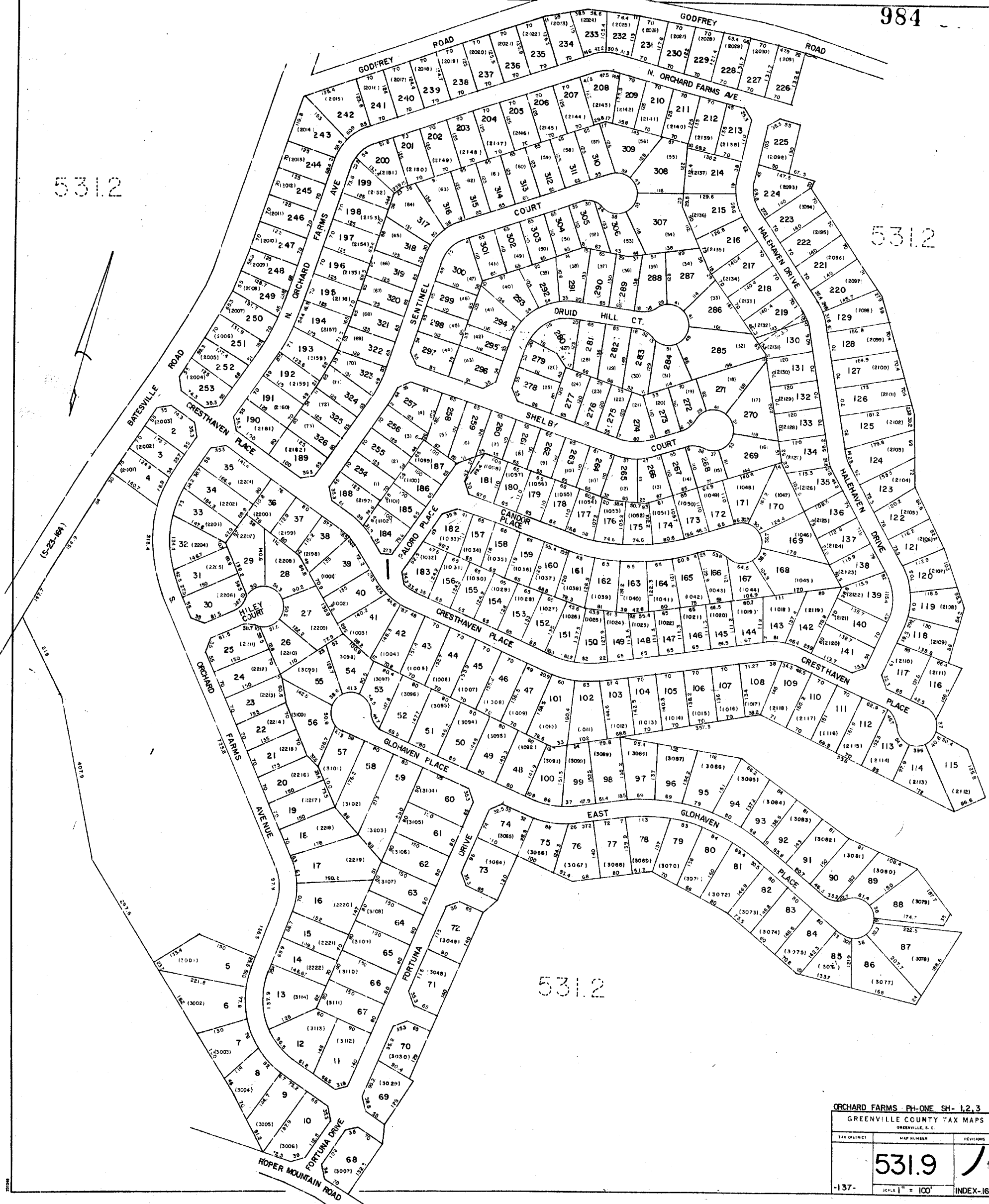
5313

ROPER MEADOW		
GREENVILLE COUNTY TAX MAPS		
GREENVILLE, S. C.		
TAX DISTRICT	MAP NUMBER	REVISIONS
	5318	
-207-	SCALE = 1" = 100'	MOEX-16

5312

5312

5312



ORCHARD FARMS PH-ONE SH-1,2,3
GREENVILLE COUNTY TAX MAPS
GREENVILLE, S. C.

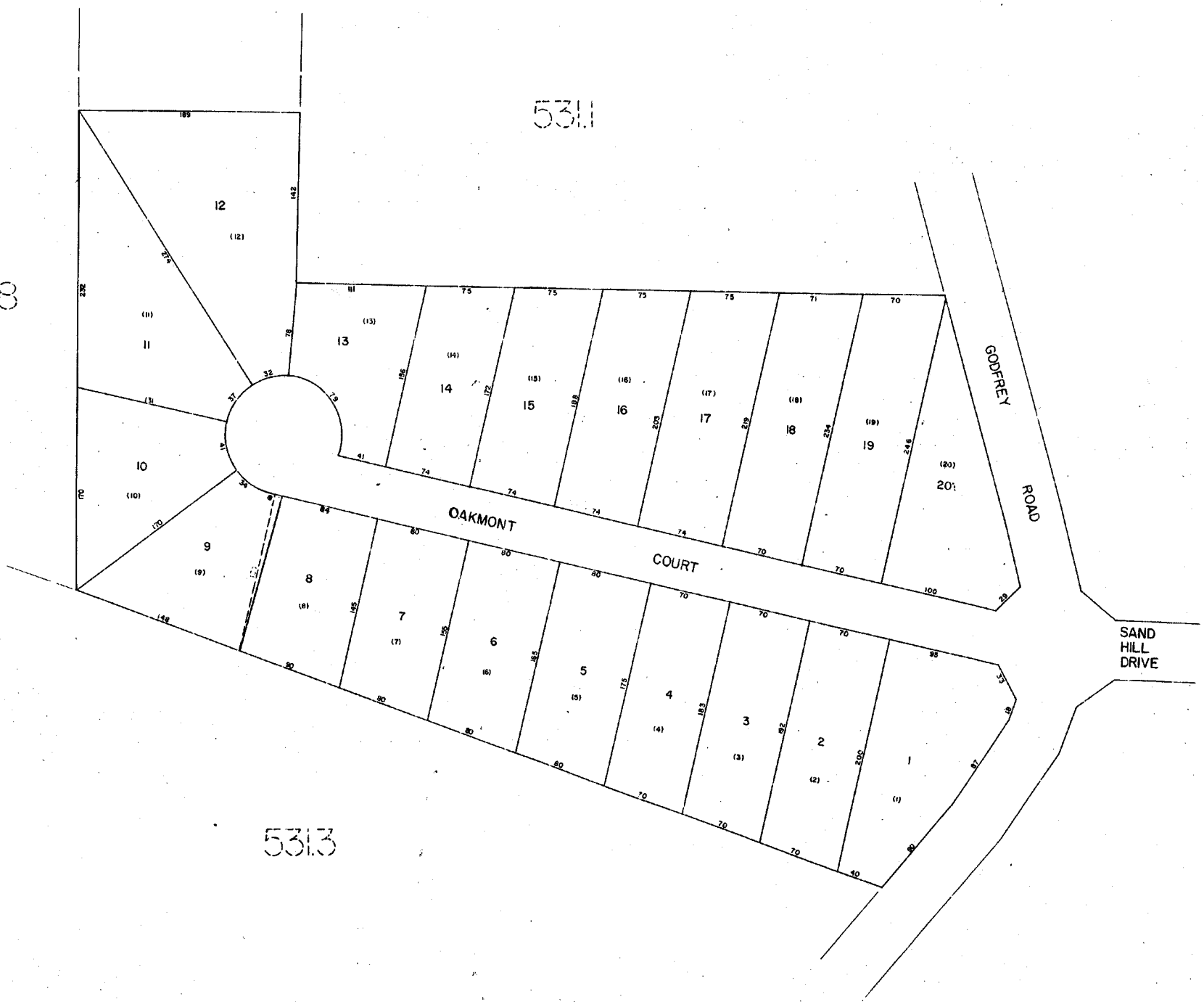
TAX DISTRICT	MAP NUMBER	REVISIONS
	531.9	
-137-	SCALE 1" = 100'	INDEX-16

985

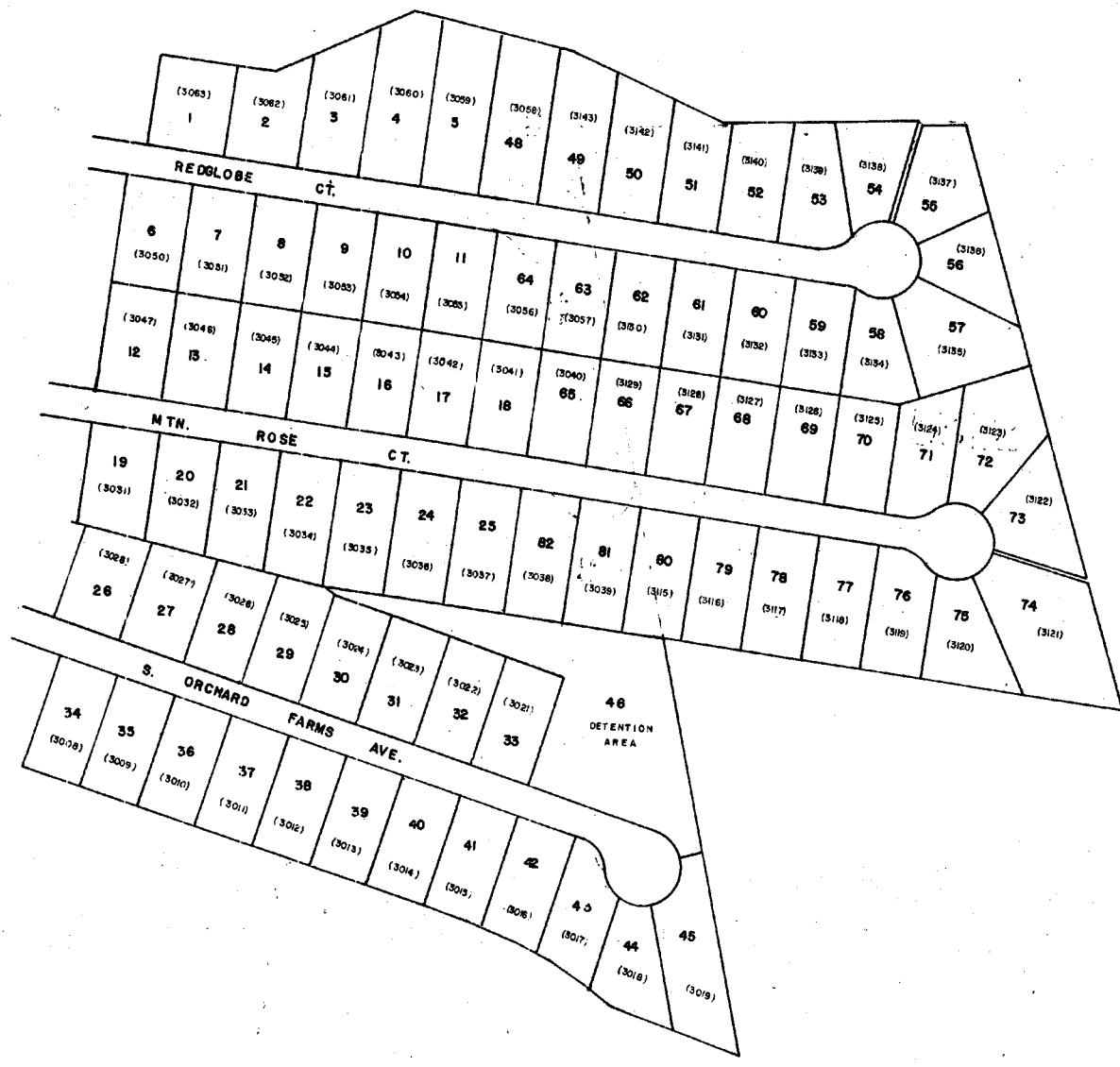
531.1

531.8

531.3



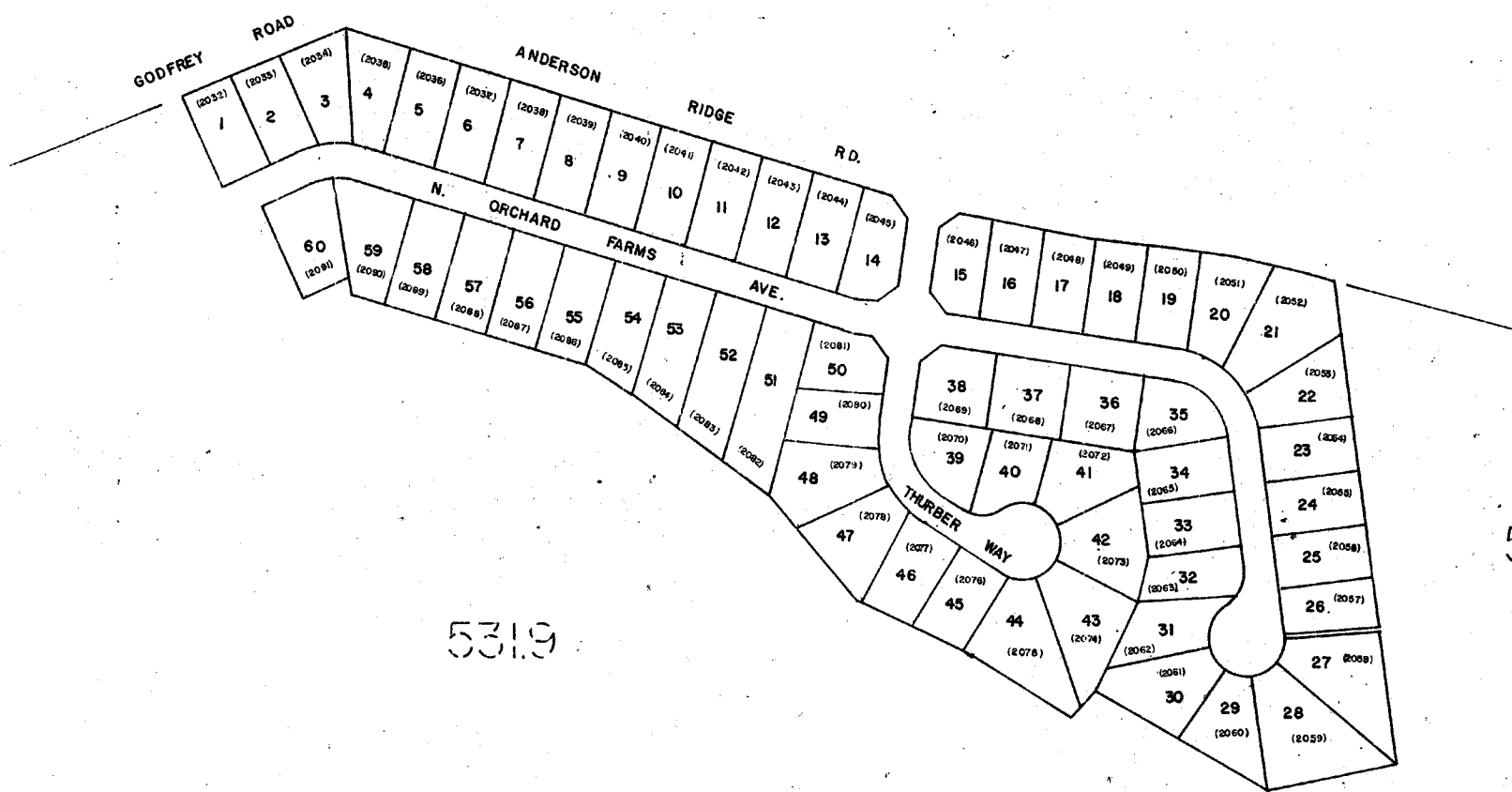
GREENVILLE COUNTY TAX MAPS GREENVILLE, S. C.		
TAX DISTRICT	MAP NUMBER	REVISIONS
-207-	531.10	
SCALE 1" = 50'		INDEX-16



NOTE:
FOR DISTANCES SEE
PLAT OR DEED

ORCHARDS FARMS
38-L-51 39-G-20

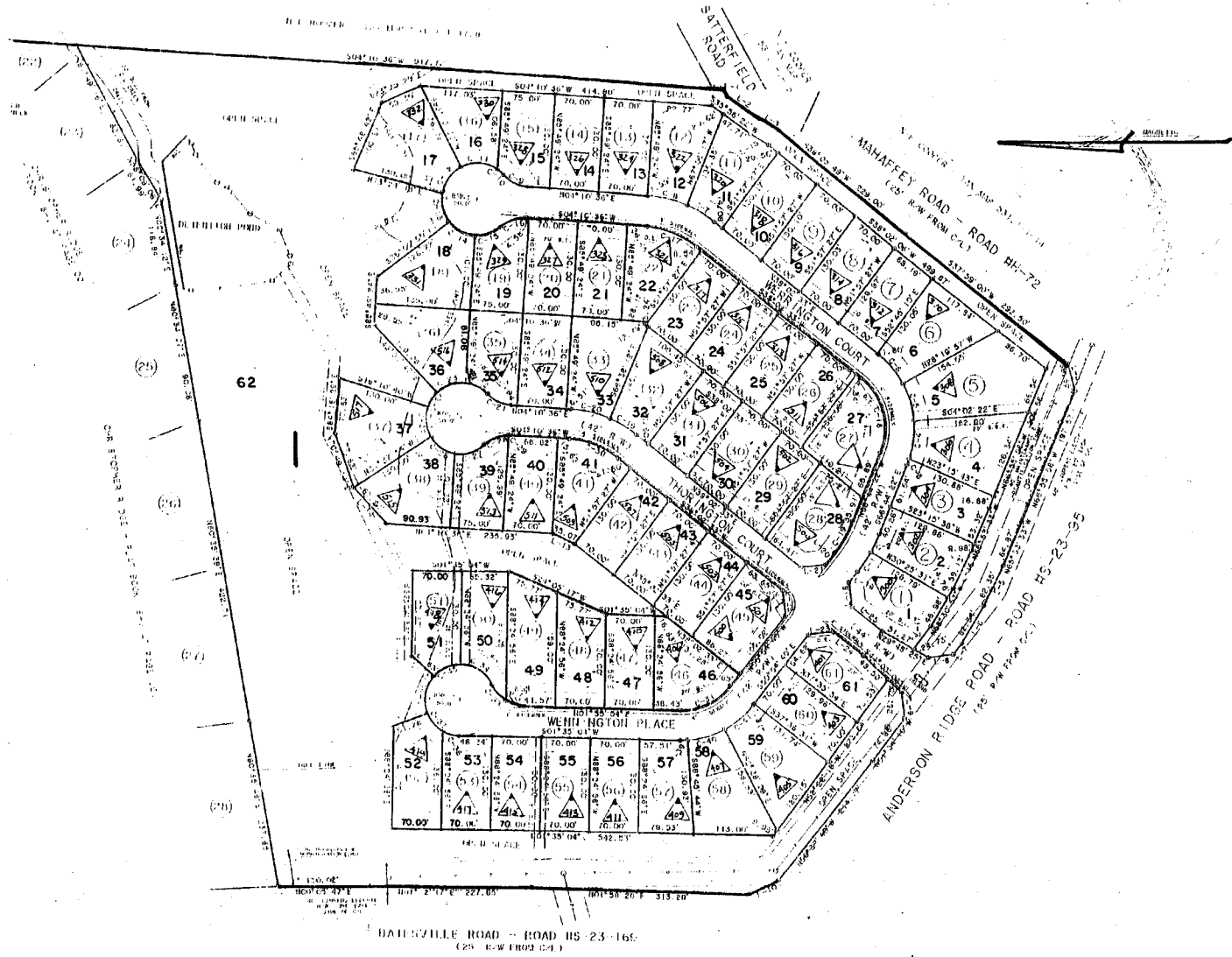
GREENVILLE COUNTY TAX MAPS GREENVILLE, S. C.		
TAX DISTRICT	MAP NUMBER	REVISIONS
-137-	531.11	
	SCALE 1" = 100'	INDEX-16



531.9

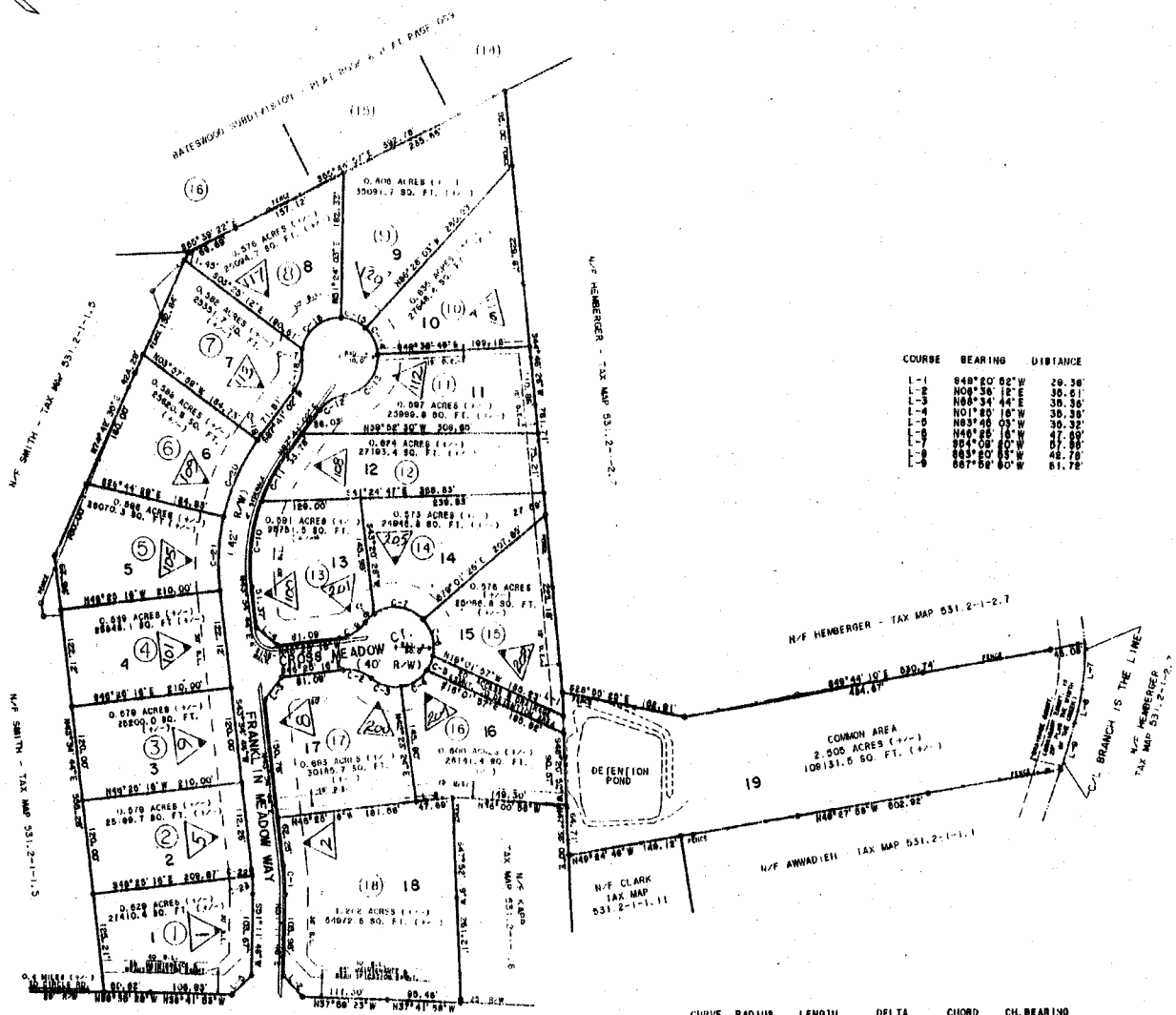
FOR DIS
BAKERS'
ORCHARD

GREENVI	
TAX DISTRICT	
-137-	531.12



BATESVILLE RIDGE		
GREENVILLE COUNTY TAX MAPS		
GREENVILLE, S. C.		
TAX DISTRICT	MAP NUMBER	REVISIONS
	531.13	
-137-	SCALE 1" = 100'	INDEX-16

THE PRINTING MACHINE CO.



COURSE	BEARING	DISTANCE
L-1	S48°20'00"W	28.36'
L-2	N08°30'12"E	30.01'
L-3	N08°34'44"E	30.36'
L-4	N01°20'10"W	30.38'
L-5	N03°40'03"W	30.32'
L-6	N45°40'18"W	47.89'
L-7	S04°08'00"W	07.89'
L-8	S03°20'00"W	44.78'
L-9	S07°08'00"W	41.78'

CURVE	RADIUS	LENGTH	DELTA	CHORD	CH. BEARING
C-1	271.00'	36.03'	77°37'04"	36.00'	N77°37'10"E
C-2	80.00'	36.77'	40°34'08"	36.73'	N40°34'14"E
C-3	80.00'	40.81'	40°40'08"	38.88'	N40°40'14"E
C-4	80.00'	40.28'	40°40'08"	38.78'	N40°40'14"E
C-5	80.00'	48.14'	23°04'08"	48.00'	N23°04'14"E
C-6	80.00'	48.48'	23°04'08"	48.34'	N23°04'14"E
C-7	80.00'	64.88'	07°40'08"	64.84'	N07°40'14"E
C-8	80.00'	18.25'	18°27'08"	18.18'	N18°27'14"E
C-9	80.00'	39.77'	40°34'08"	38.73'	N40°34'14"E
C-10	228.00'	106.80'	27°28'08"	106.64'	N27°28'14"E
C-11	80.00'	36.03'	77°37'04"	36.00'	N77°37'10"E
C-12	80.00'	36.03'	77°37'04"	36.00'	N77°37'10"E
C-13	80.00'	74.17'	04°08'08"	74.04'	N04°08'14"E
C-14	80.00'	39.37'	40°34'08"	37.44'	N40°34'14"E
C-15	80.00'	36.39'	40°34'08"	34.44'	N40°34'14"E
C-16	80.00'	71.27'	01°30'08"	71.14'	N01°30'14"E
C-17	80.00'	18.03'	18°27'08"	18.00'	N18°27'14"E
C-18	80.00'	39.09'	44°40'08"	38.06'	N44°40'14"E
C-19	80.00'	7.81'	18°27'08"	7.81'	N18°27'14"E
C-20	271.00'	107.78'	22°40'08"	107.01'	N22°40'14"E
C-21	271.00'	93.08'	19°40'08"	92.81'	N19°40'14"E
C-22	228.00'	7.74'	18°27'08"	7.74'	N18°27'14"E
C-23	228.00'	22.70'	04°40'08"	22.70'	N04°40'14"E

ANDERTON RIDGE ROAD - ROAD HS-23-85

FRANKLIN MEADOWS
GREENVILLE COUNTY TAX MAPS
GREENVILLE, S. C.

TAX DISTRICT	MAP NUMBER	REVISIONS
137	531.14	16

SCALE 1" = 100'

535.1

G-4

535.1

G-4

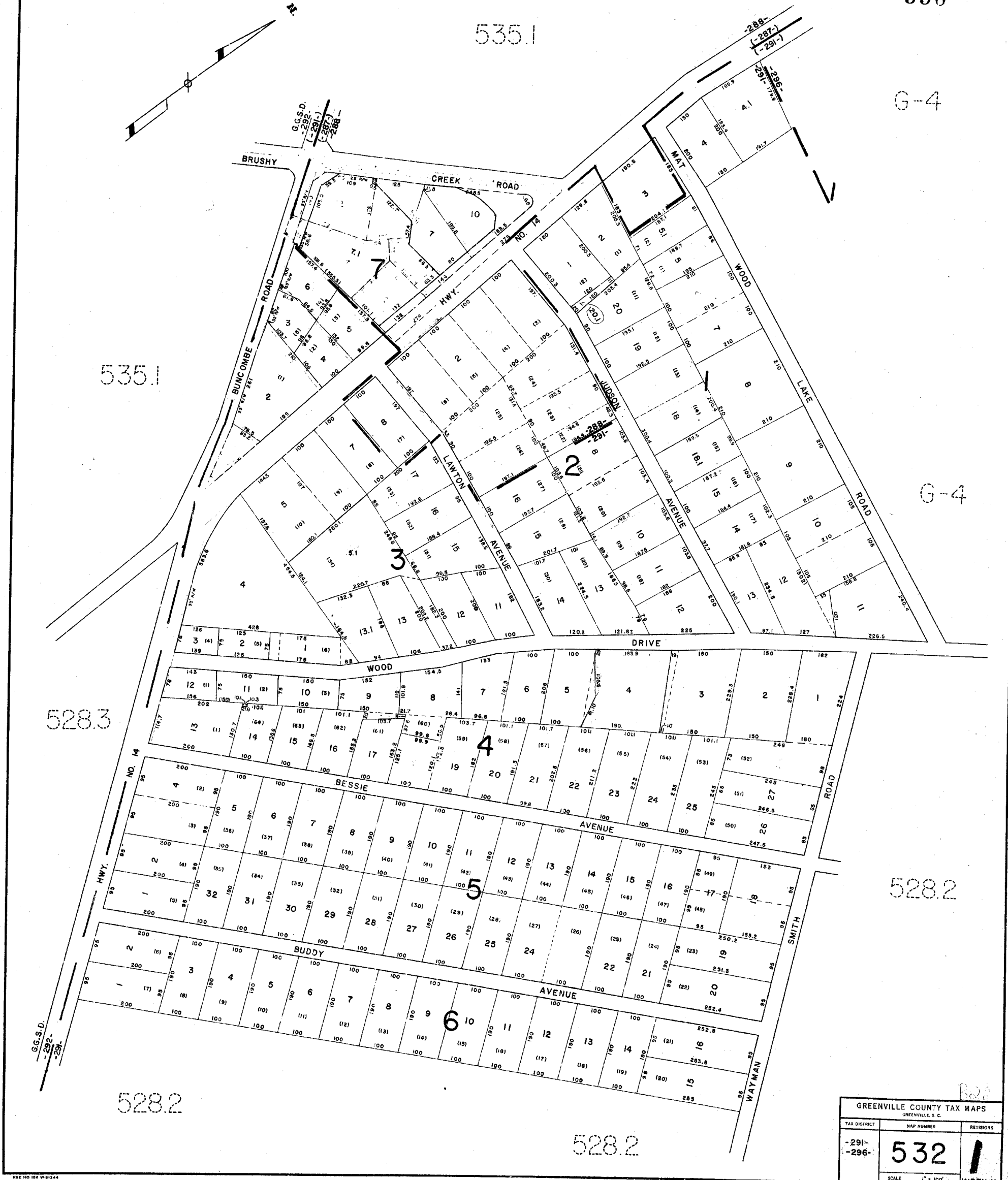
528.3

528.2

528.2

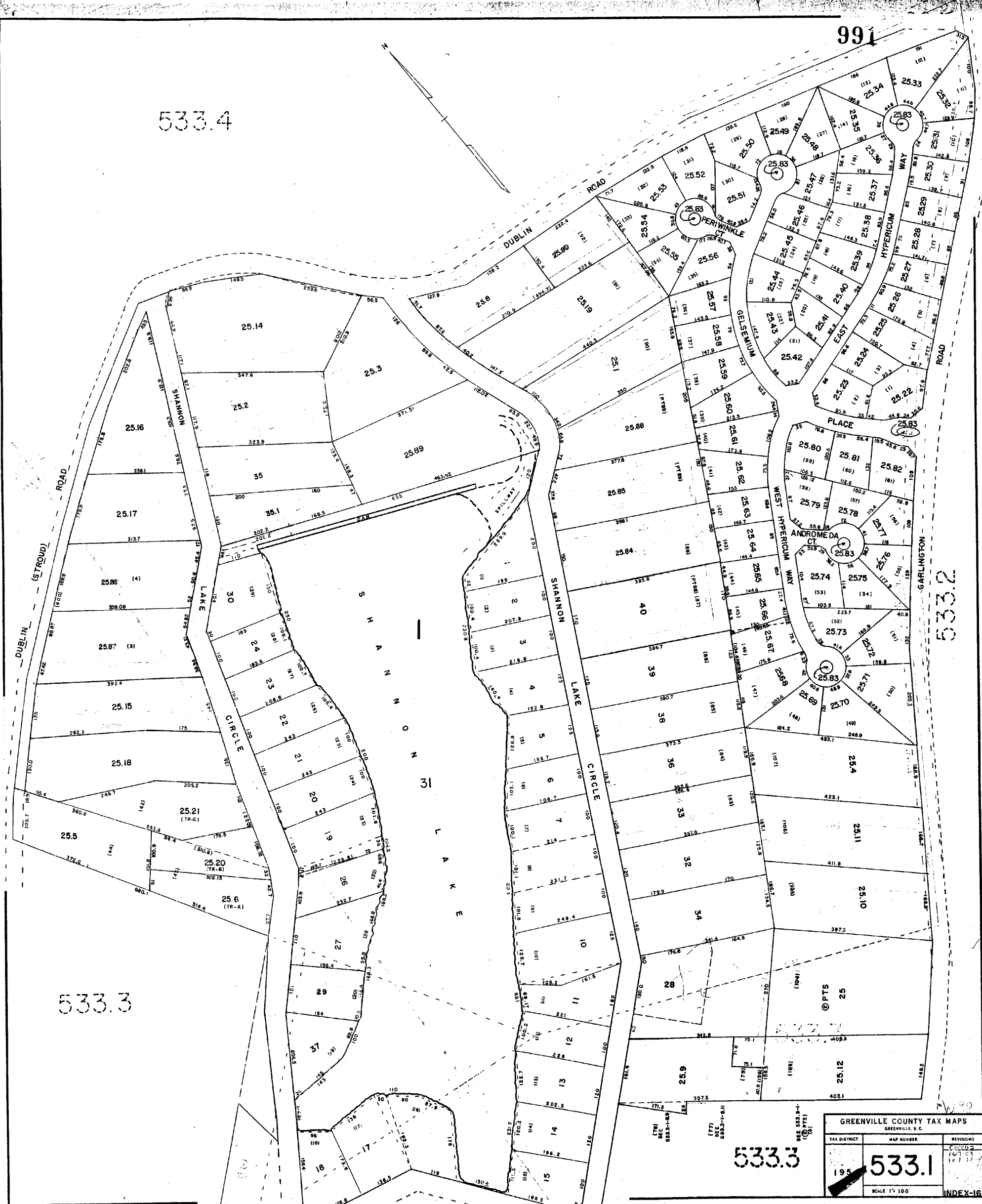
528.2

GREENVILLE COUNTY TAX MAPS GREENVILLE, S.C.		
TAX DISTRICT	MAP NUMBER	REVISIONS
-291- -296-	532	1
SCALE 1" = 100'		INDEX-II



533.4

991

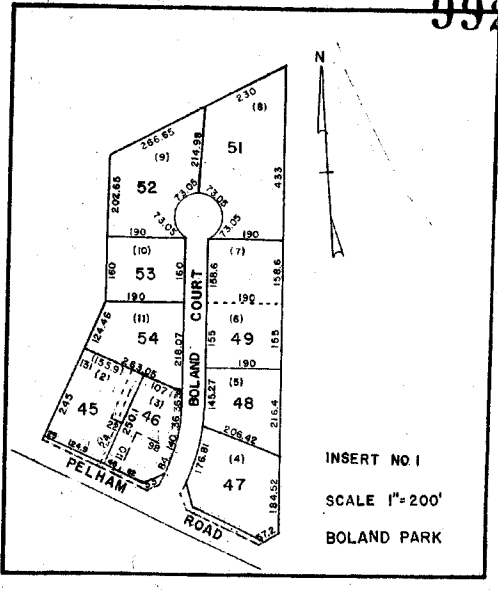
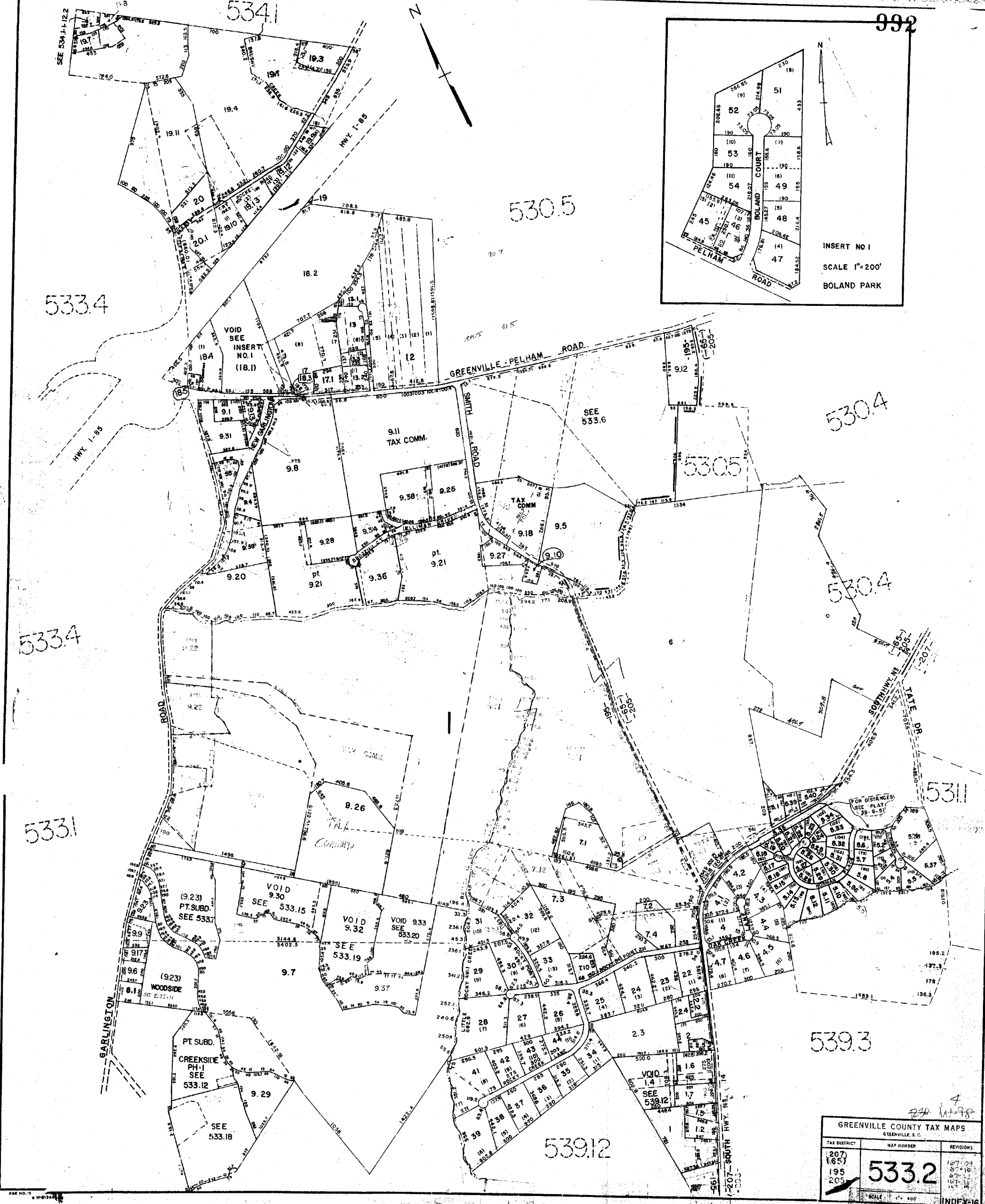


533.2

533.3

533.3

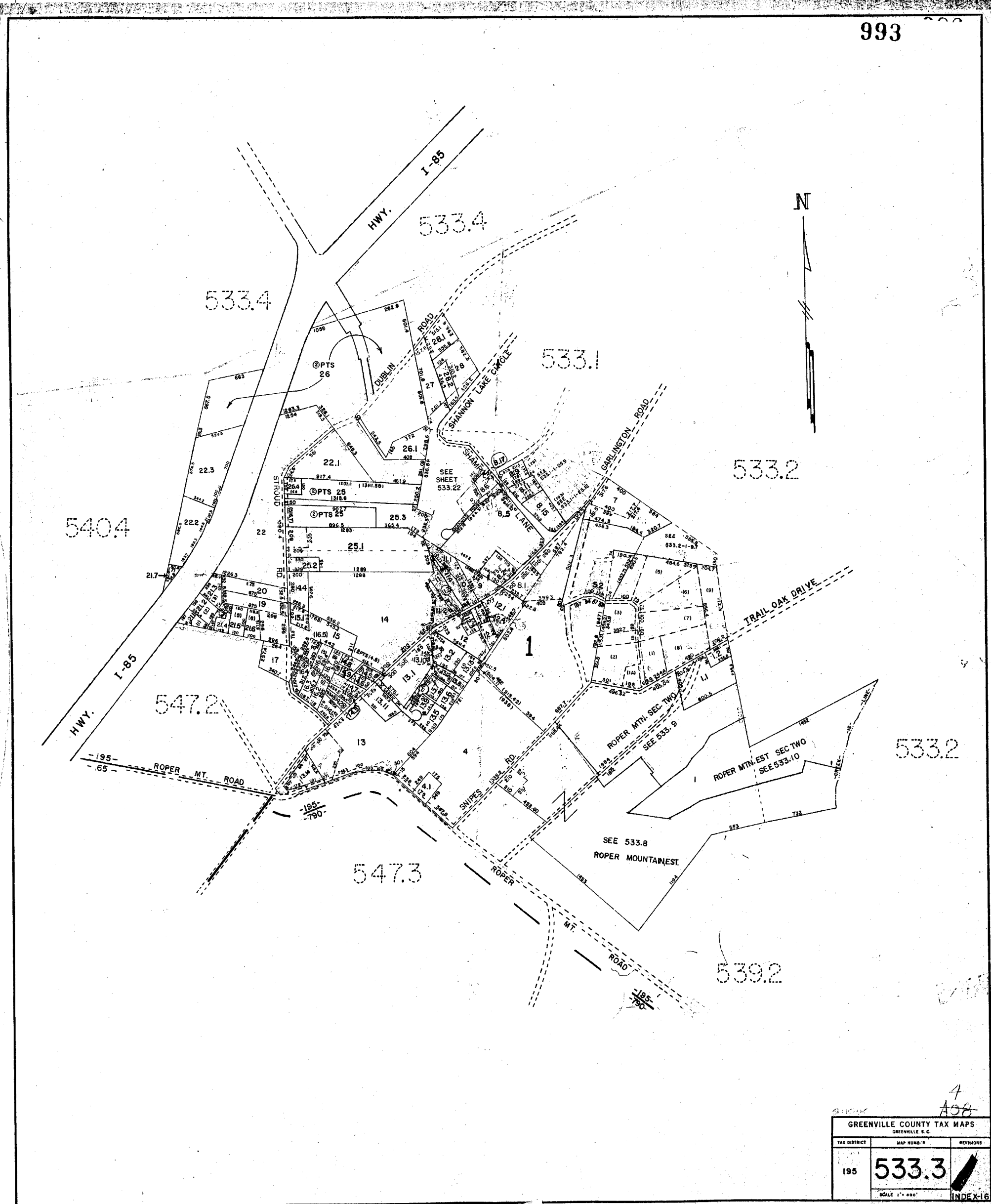
GREENVILLE COUNTY TAX MAPS GREENVILLE, S. C.		
TAX DISTRICT	MAP NUMBER	REVISIONS
195	533.1	10/1/12 12/1/12
SCALE 1" = 100'		INDEX-16



INSERT NO 1
SCALE 1"=200'
BOLAND PARK

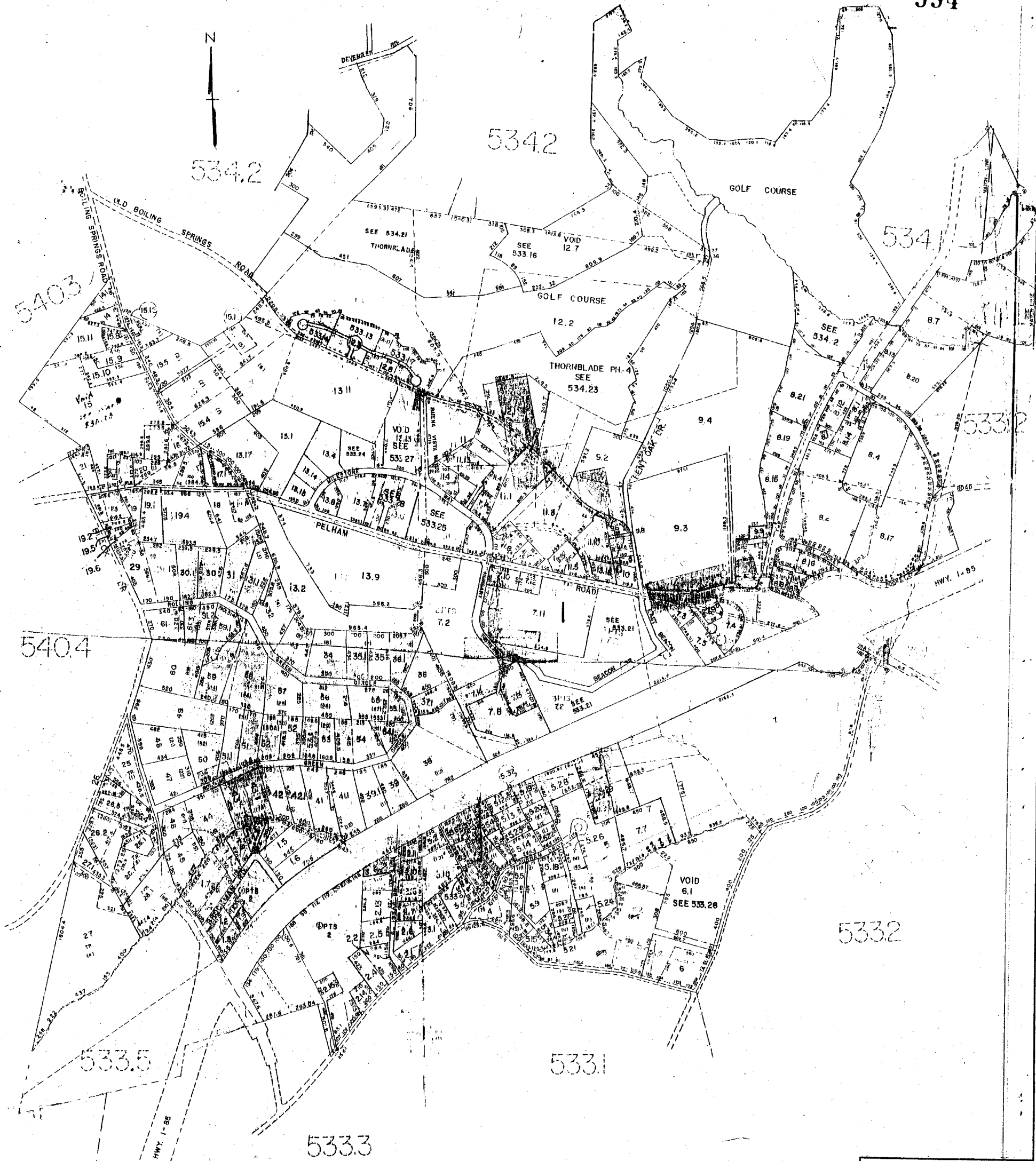
GREENVILLE COUNTY TAX MAPS
GREENVILLE, S. C.

TAX DISTRICT	MAP NUMBER	REVISIONS
(207) (65)	533.2	10-7-23
195		07-10-23
205		10-1-23
SCALE 1"=400'		INDEX 16



4
A08

GREENVILLE COUNTY TAX MAPS GREENVILLE, S.C.		
TAX DISTRICT	MAP NUMB.-R	REVISIONS
195	533.3	
SCALE 1" = 400'		INDEX-16



GREENVILLE COUNTY TAX MAPS		
GREENVILLE, S. C.		
TAX DISTRICT	MAP NUMBER	REVISIONS
	533.4	
-195-	SCALE 1" = 400'	INDEX-16

RECORD BY NUMBER U/200

RECORD BY NUMBER U/200


RECORD BY NUMBER U/200

995

533.4

533.4

533.4



533.4

533.3

533.3

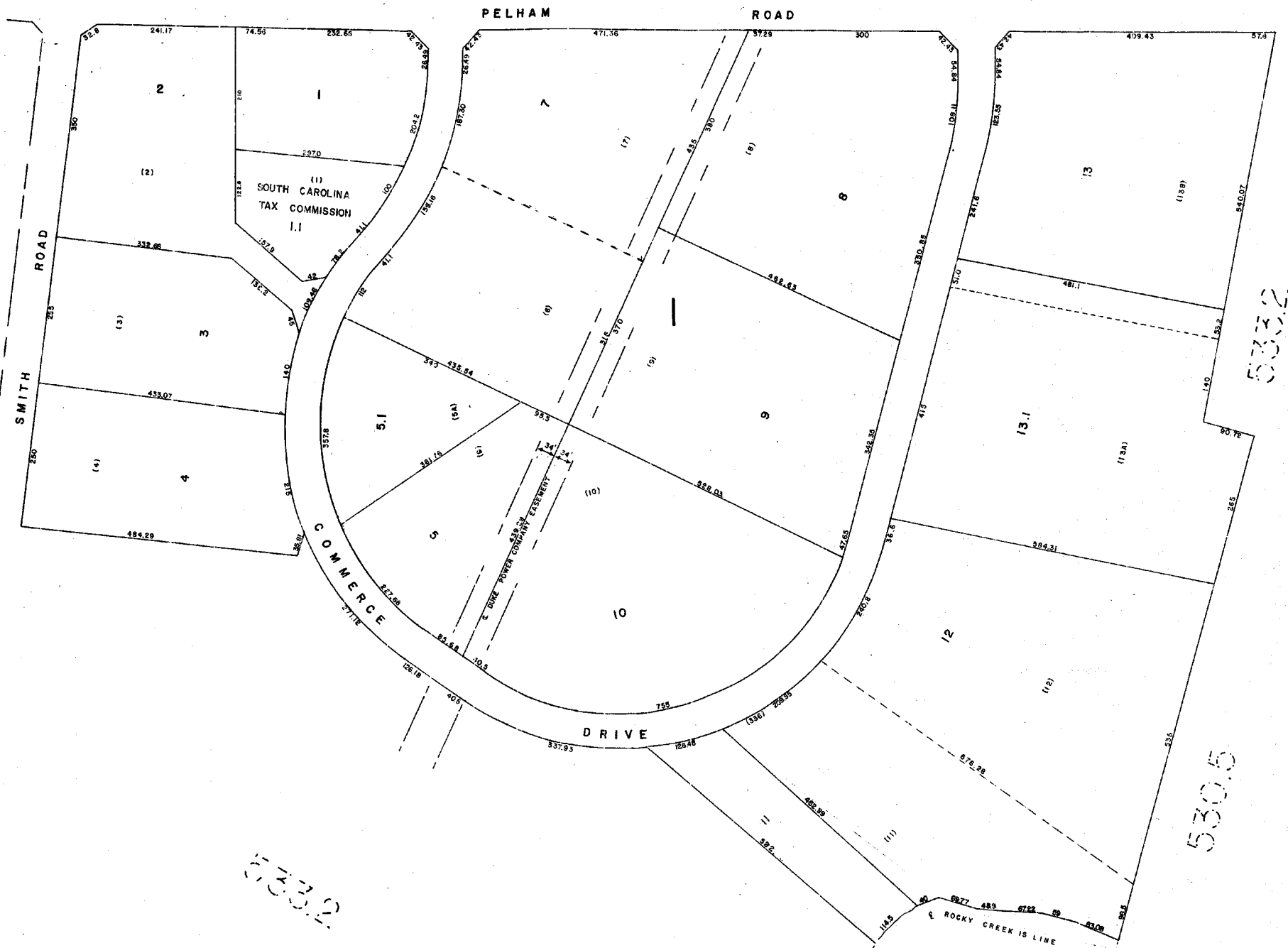
540.4

540.4



GREENVILLE COUNTY TAX MAPS		
TAX DISTRICT	MAP NUMBER	REVISIONS
195	533.5	
SCALE 1" = 100'		INDEX-16

530.5



533.2

533.2

533.2

530.5

533.2

COMMERCE CENTER W90

GREENVILLE COUNTY TAX MAPS
GREENVILLE S. C.

TAX DISTRICT	MAP NUMBER	REVISIONS
195	533.6	
SCALE 1"=100'		INDEX-16

997

533.2

533.1

533.2

533.2



LAKESIDE PHASE I W98
(ROLLING GREEN TRACT 2)

GREENVILLE COUNTY TAX MAPS
GREENVILLE, S. C.

TAX DISTRICT	MAP NUMBER	REVISIONS
	533.7	157-19 167-18

SCALE 1"=50'

INDEX (16)



R30

W-98

ROPER MOUNTAIN EST.
GREENVILLE COUNTY TAX MAPS
GREENVILLE, S. C.

TAX DISTRICT	MAP NUMBER	REVISIONS
	533.8	
-95-	SCALE 1" = 100'	16

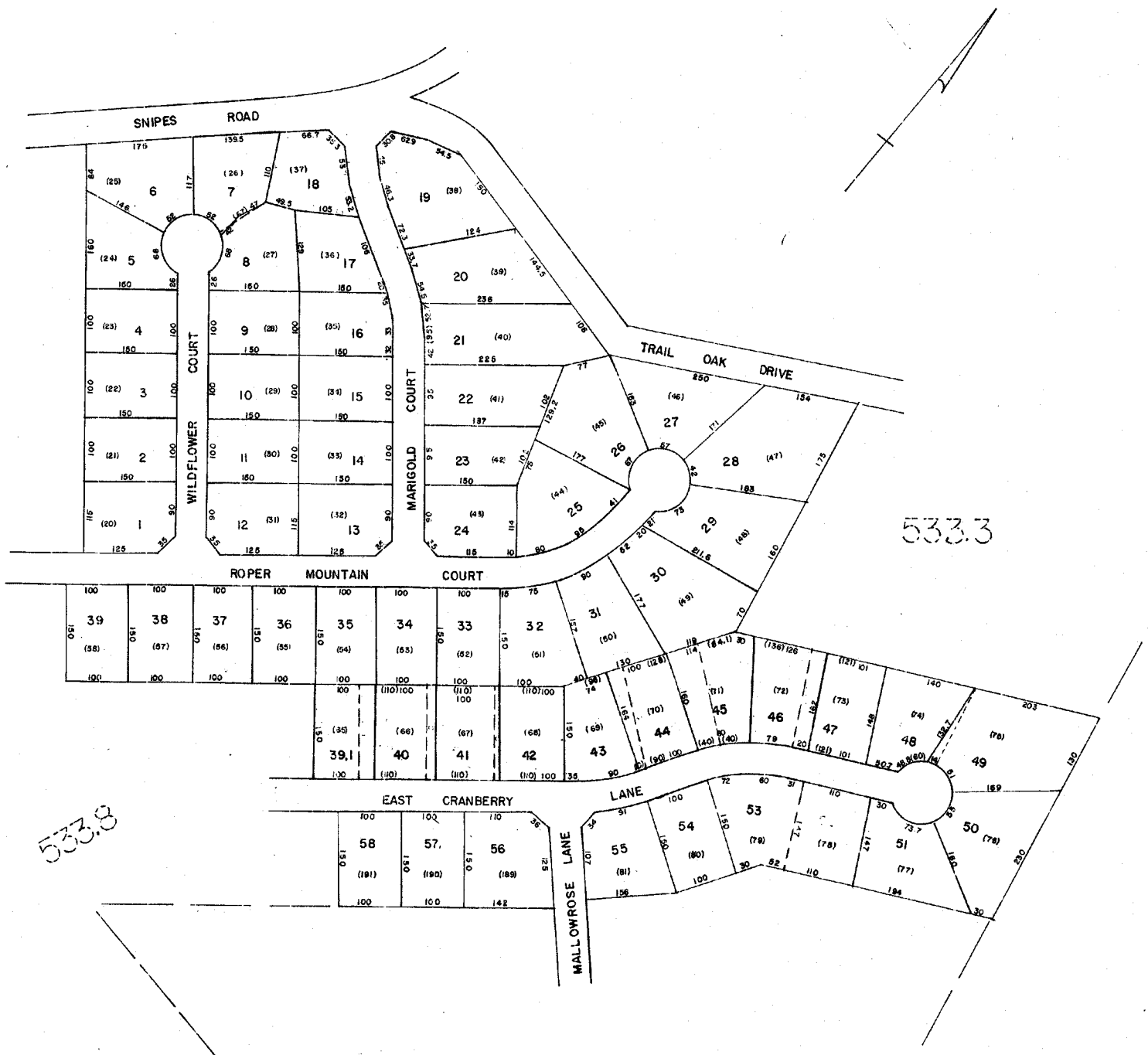
533.3

533.8

533.3

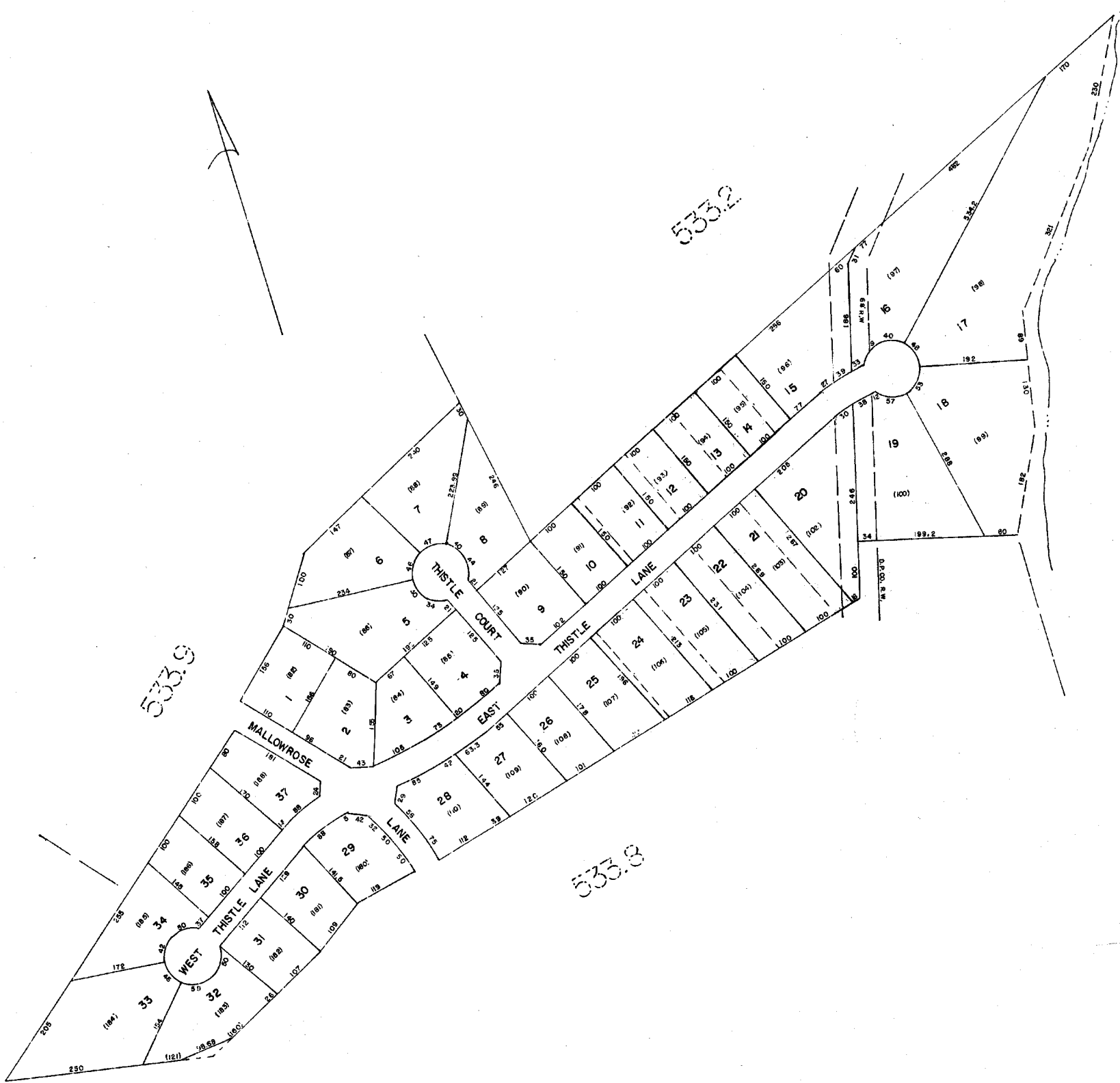
533.8

533.10



W-98
 ROPER MOUNTAIN ESTATES SEC. TWO
 GREENVILLE COUNTY TAX MAPS
 GREENVILLE, S. C.

TAX DISTRICT	MAP NUMBER	REVISIONS
	533.9	(6)



W 98

ROPER MOUNTAIN EST. SEC. TWO

GREENVILLE COUNTY TAX MAPS
GREENVILLE, S. C.

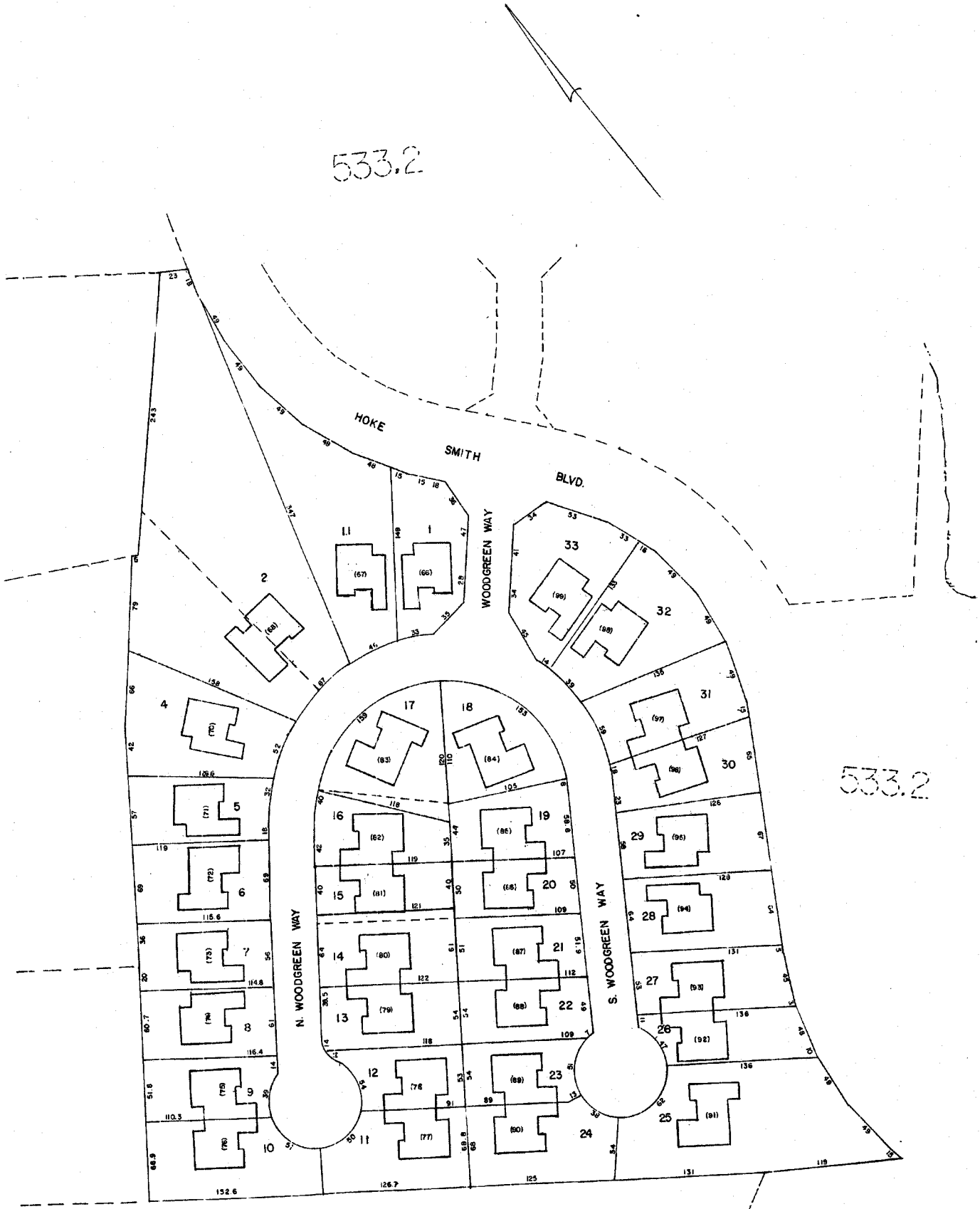
TAX DISTRICT	MAP NUMBER	REVISIONS
195	533.10	(16)
SCALE 1"=100'		

1001

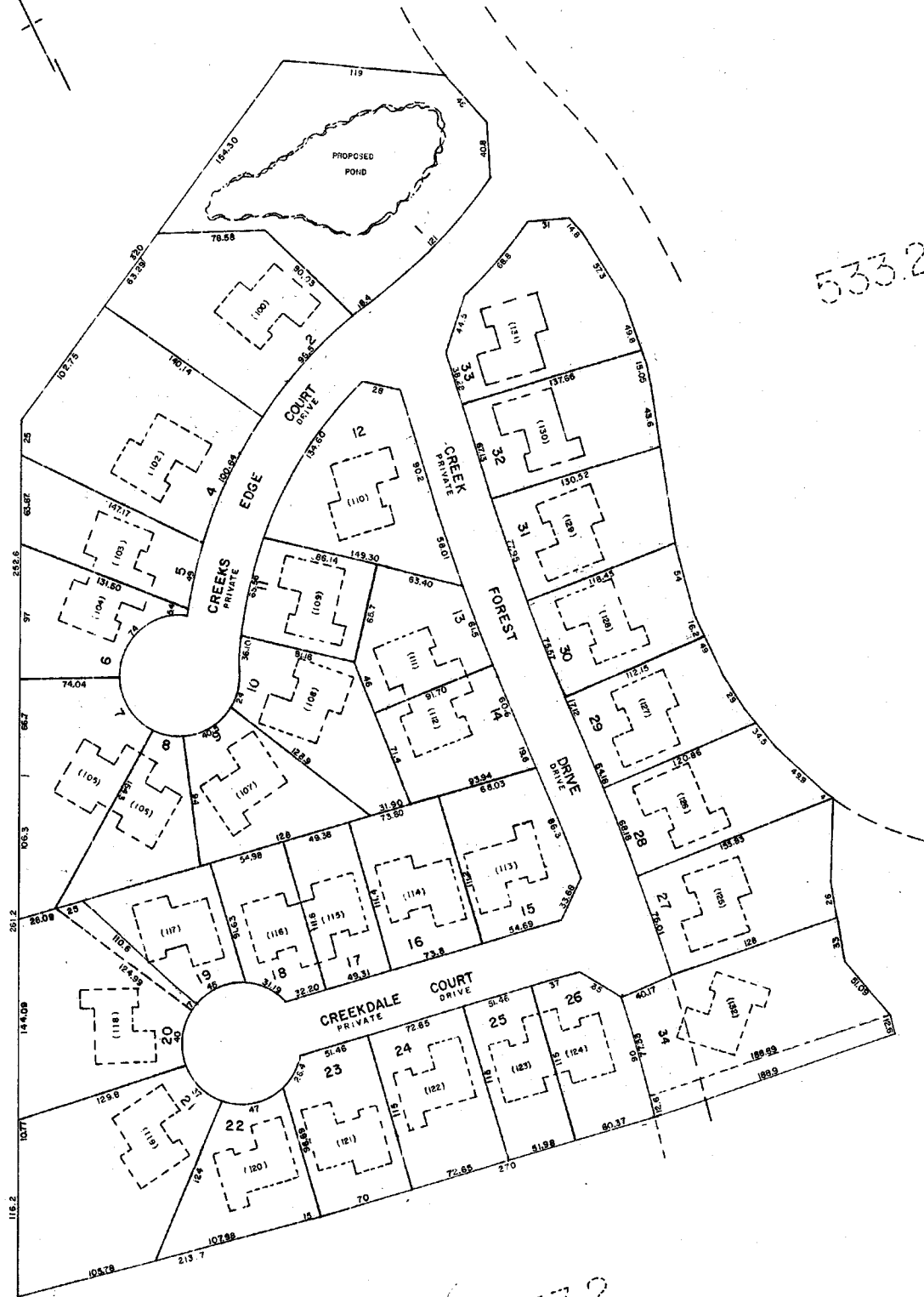
533.2

533.2

533.2



WOODSIDE ^{W 98}		
GREENVILLE COUNTY TAX MAPS		
GREENVILLE, S. C.		
TAX DISTRICT	MAP NUMBER	REVISIONS
	533.11	127-17
	SCALE 1" = 50'	16



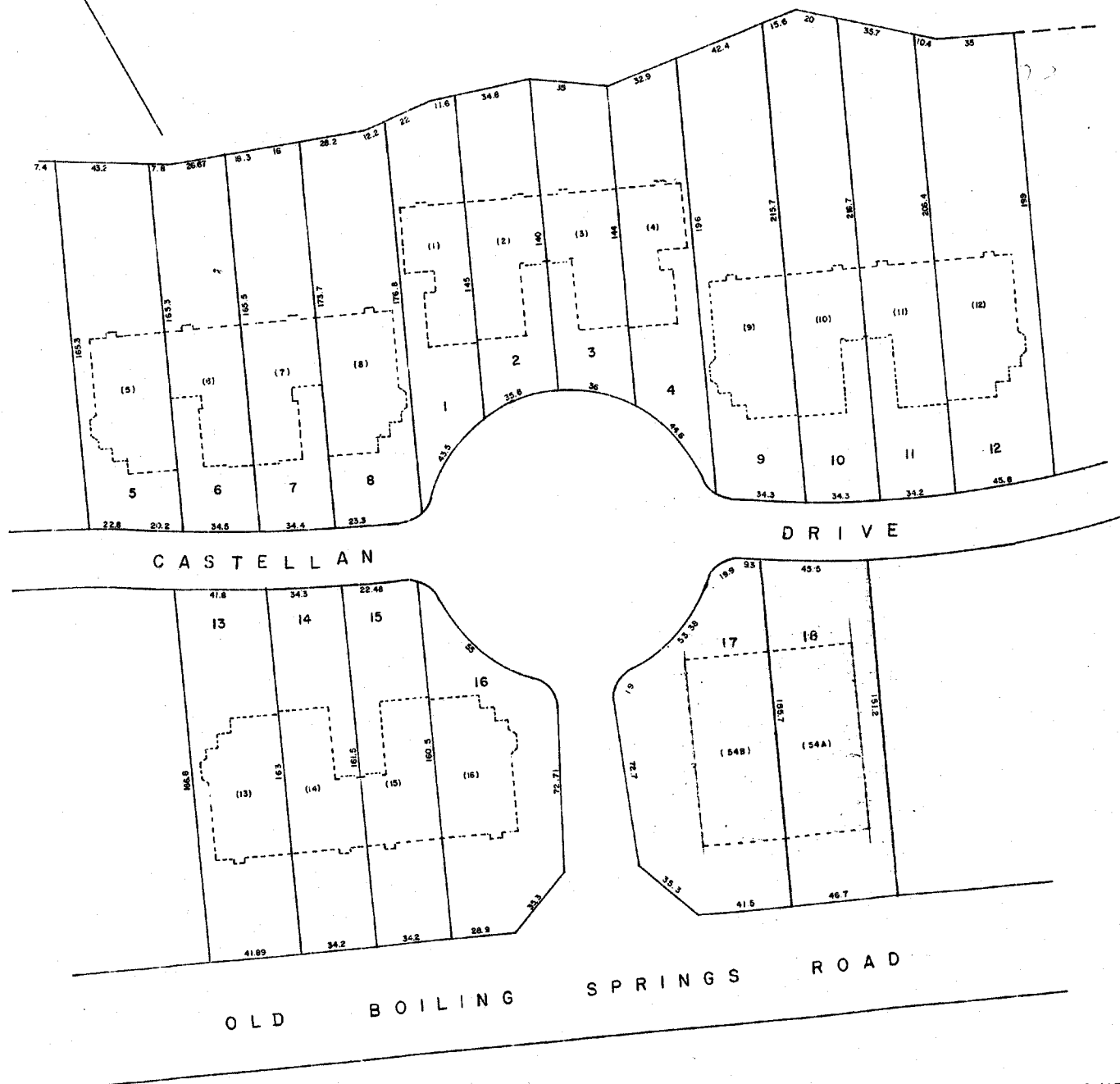
533.1

533.2

533.2

CREEKSIDE PHASE I		
GREENVILLE COUNTY TAX MAPS		
GREENVILLE, S. C.		
TAX DISTRICT	MAP NUMBER	REVISIONS
	533.12	4
-195-	SCALE 1" = 50'	INDEX-16

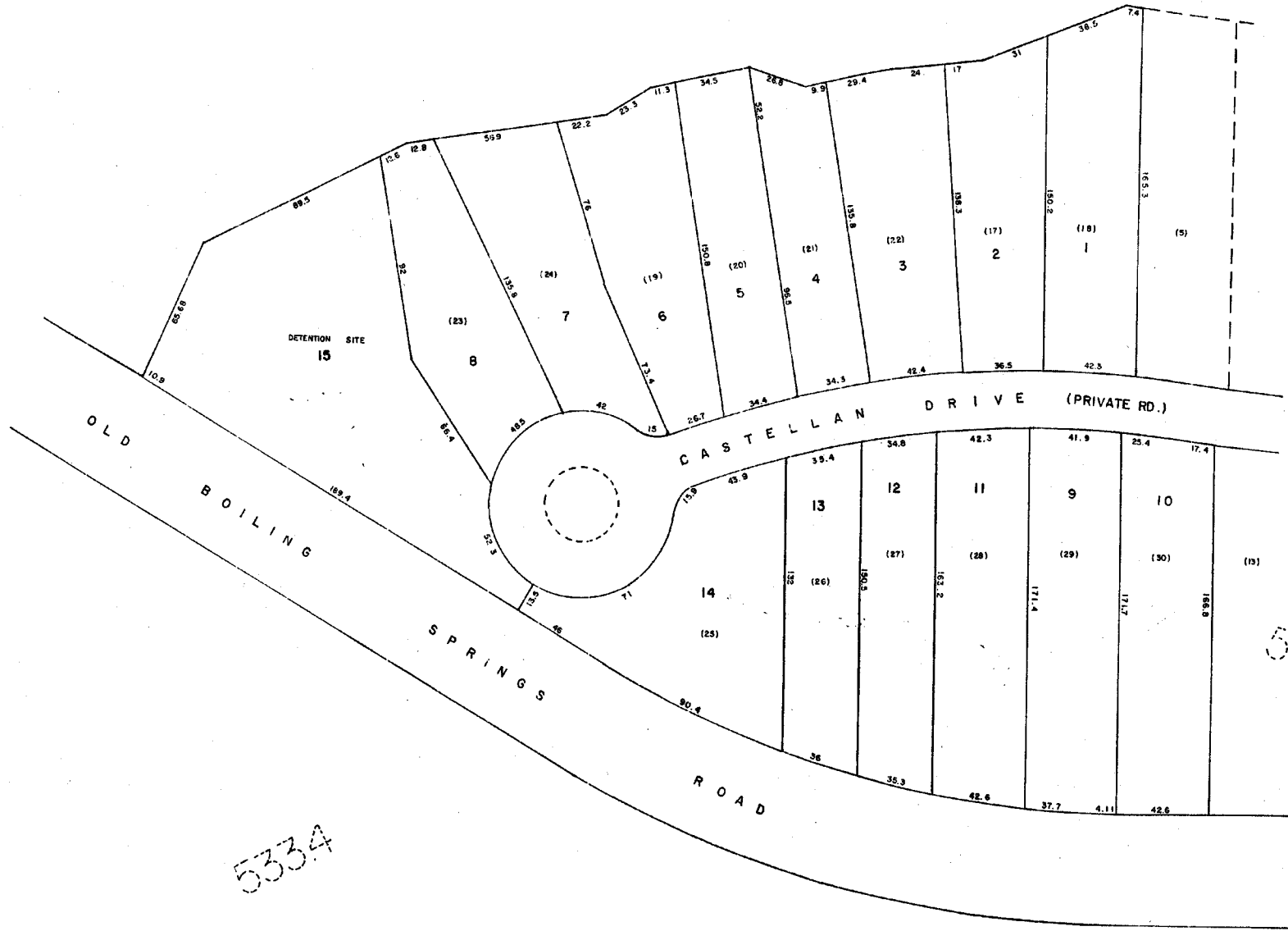
1003



CHATELAINE MAP NO. 1
GREENVILLE COUNTY TAX MAPS
GREENVILLE, S. C.

TAX DISTRICT	MAP NUMBER	REVISIONS
	533.13	

5334



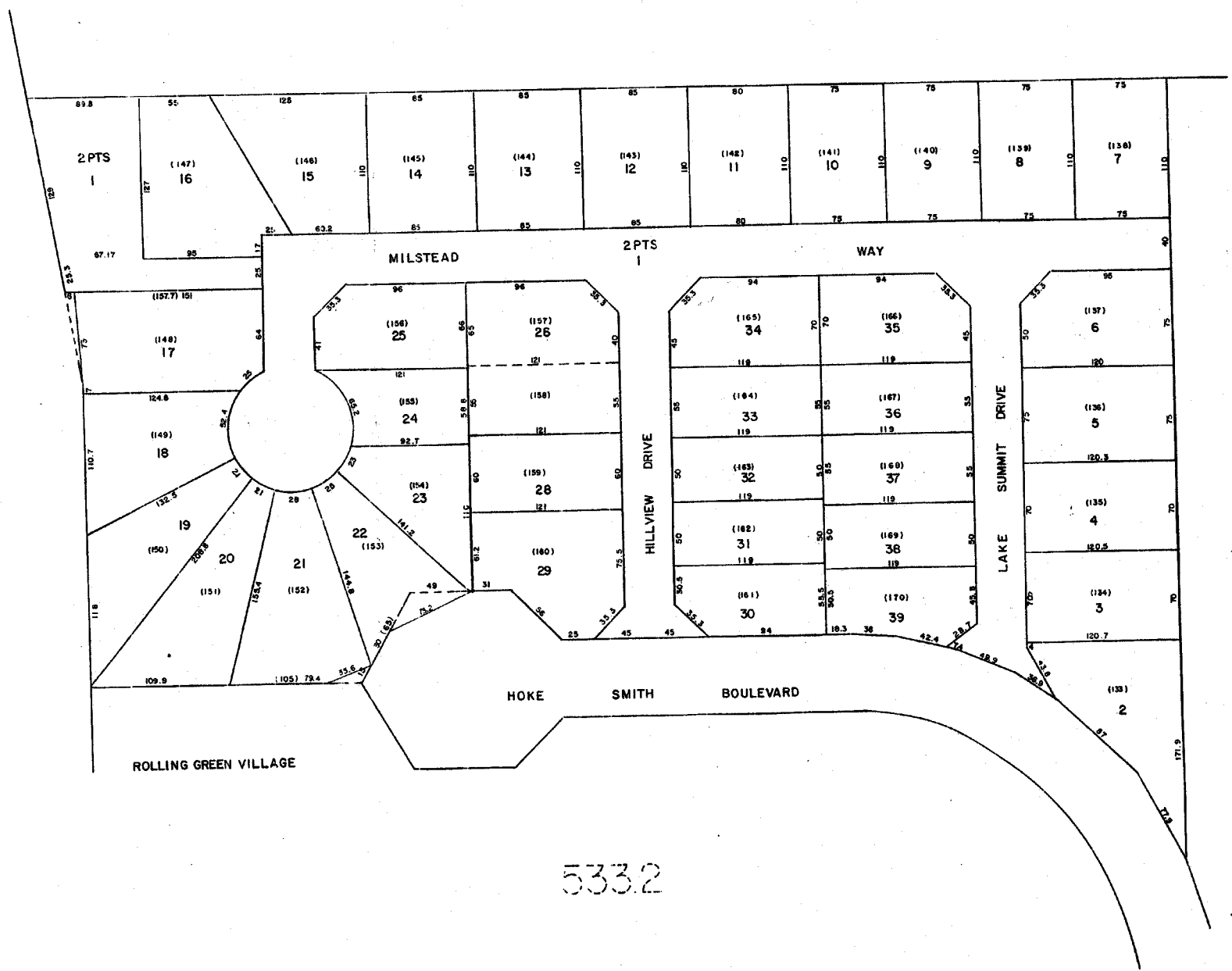
533.13

5334

CHATELAINE MAP NO. 2 & 5		
GREENVILLE COUNTY TAX MAPS		
GREENVILLE, S. C.		
TAX DISTRICT	MAP NUMBER	REVISIONS
-195-	533.14	
	SCALE 1" = 30'	INDEX-16

1005

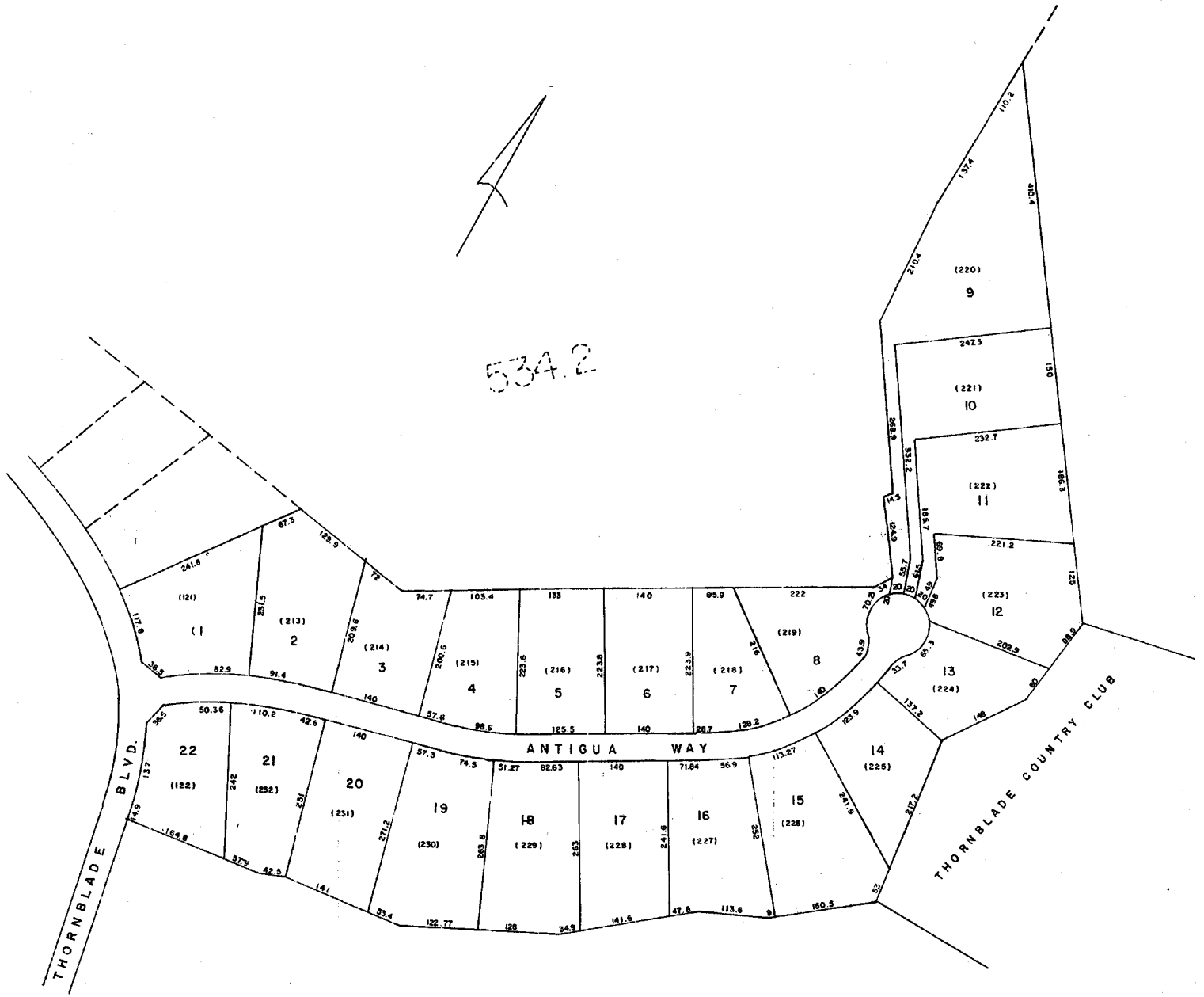
5332



5332

OUT OF
533.2 - 1 - 9.30
19 - T - 87

HILLSIDE AT ROLLING GREEN		
GREENVILLE COUNTY TAX MAPS		
GREENVILLE, S. C.		
TAX DISTRICT	MAP NUMBER	REVISION
	533.15	
SCALE 1" = 50'		



533.4

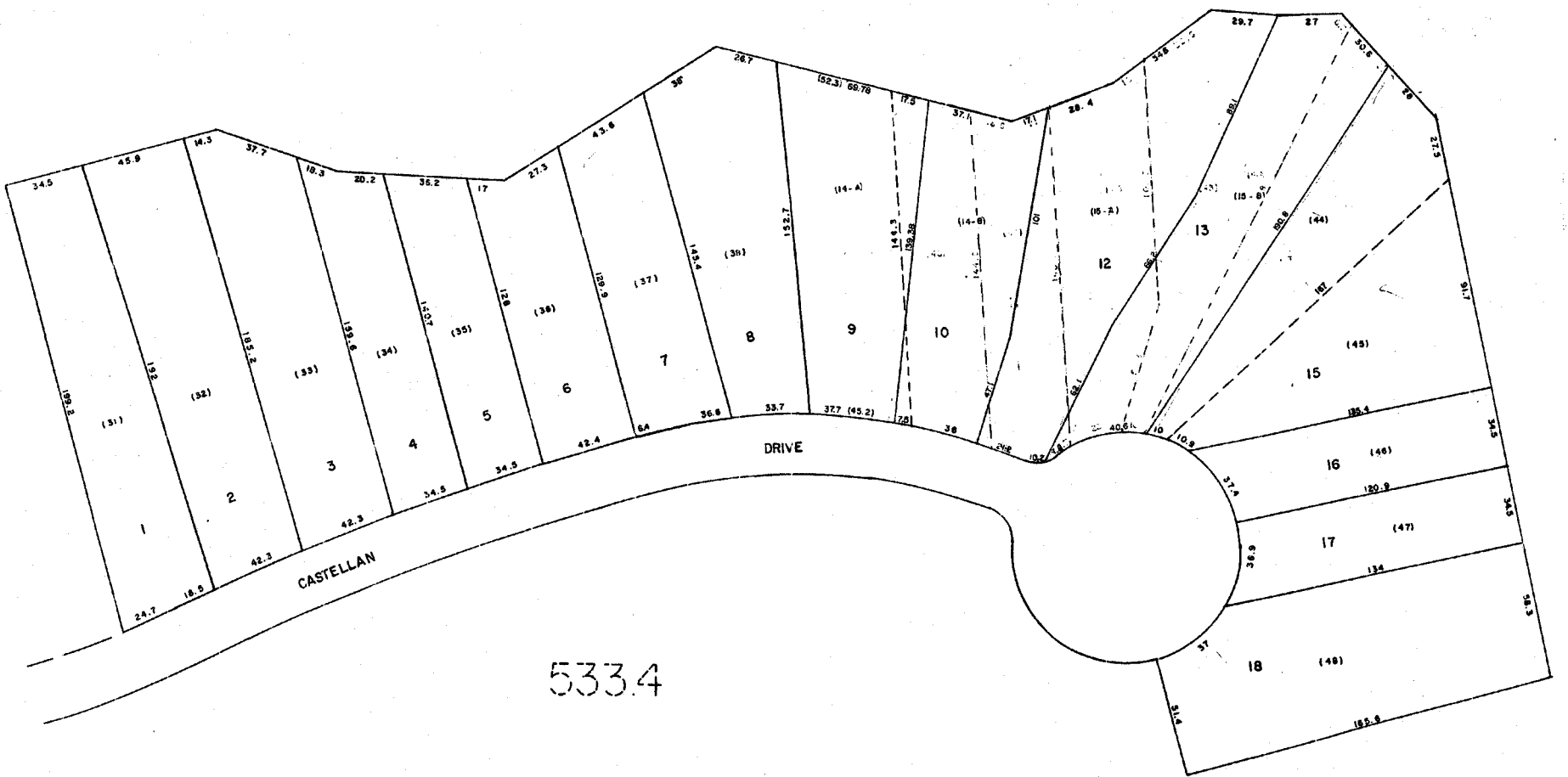
THORNBLADE PHASE 5		
GREENVILLE COUNTY TAX MAPS		
GREENVILLE, S. C.		
TAX DISTRICT	MAP NUMBER	REVISIONS
	533.16	
-195-	SCALE 1" = 100'	INDEX-16

PREPARED BY: [unreadable]

1007

THORNBLADE GOLF COURSE

533.4



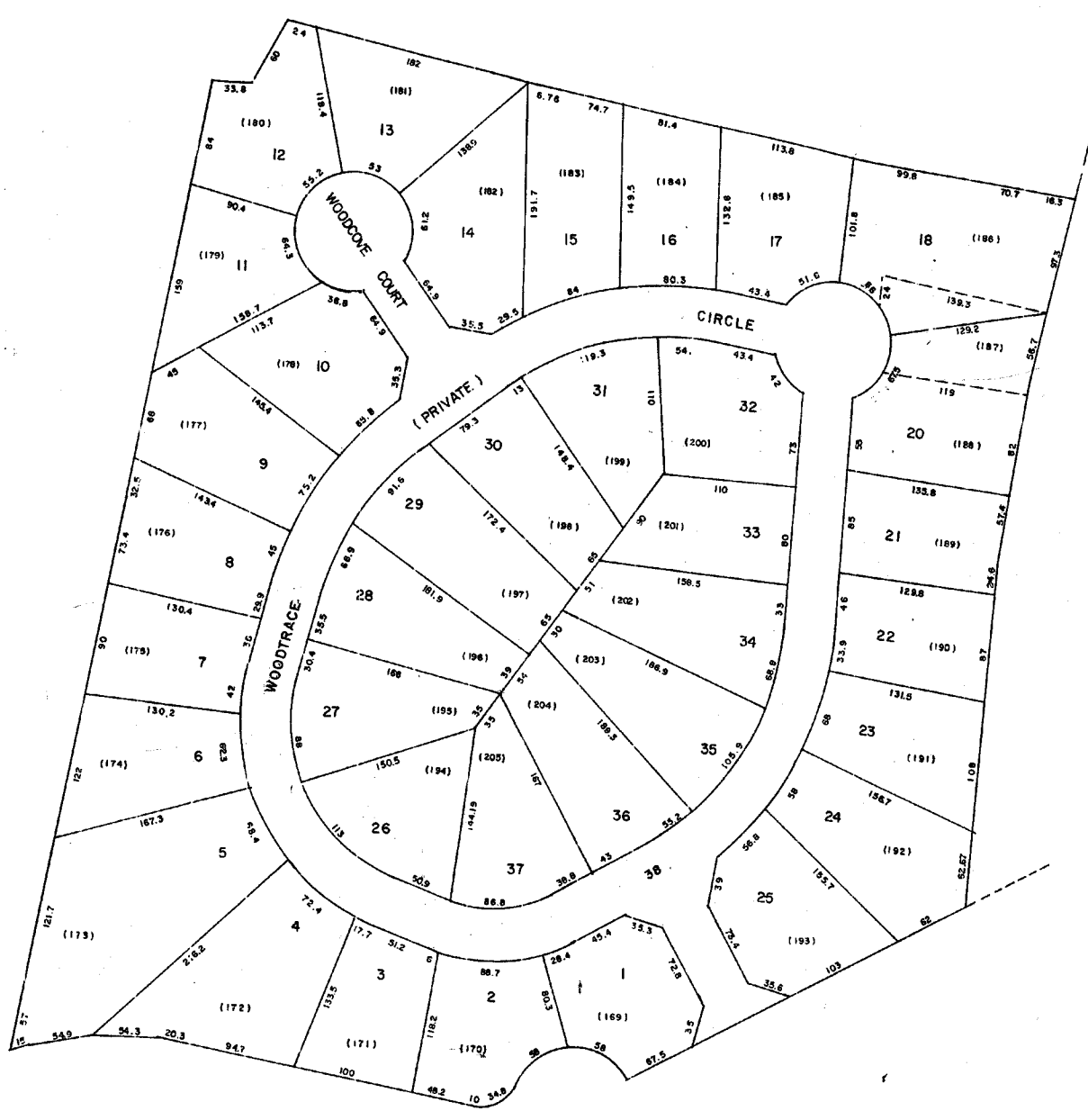
533.4

CHATELAINE MAP NO. 4		
GREENVILLE COUNTY TAX MAPS		
GREENVILLE, S. C.		
TAX DISTRICT	MAP NUMBER	REVISIONS
	533.17	
-195-	SCALE 1" = 30'	INDEX-11

533.12



533.3



533.3

MORNINGSIDE		
GREENVILLE COUNTY TAX MAPS		
GREENVILLE, S. C.		
TAX DISTRICT	MAP NUMBER	REVISIONS
	533.18	
-195-	SCALE 1" = 360'	INDEX-16

1009

533.2

533.2

533.2

533.15

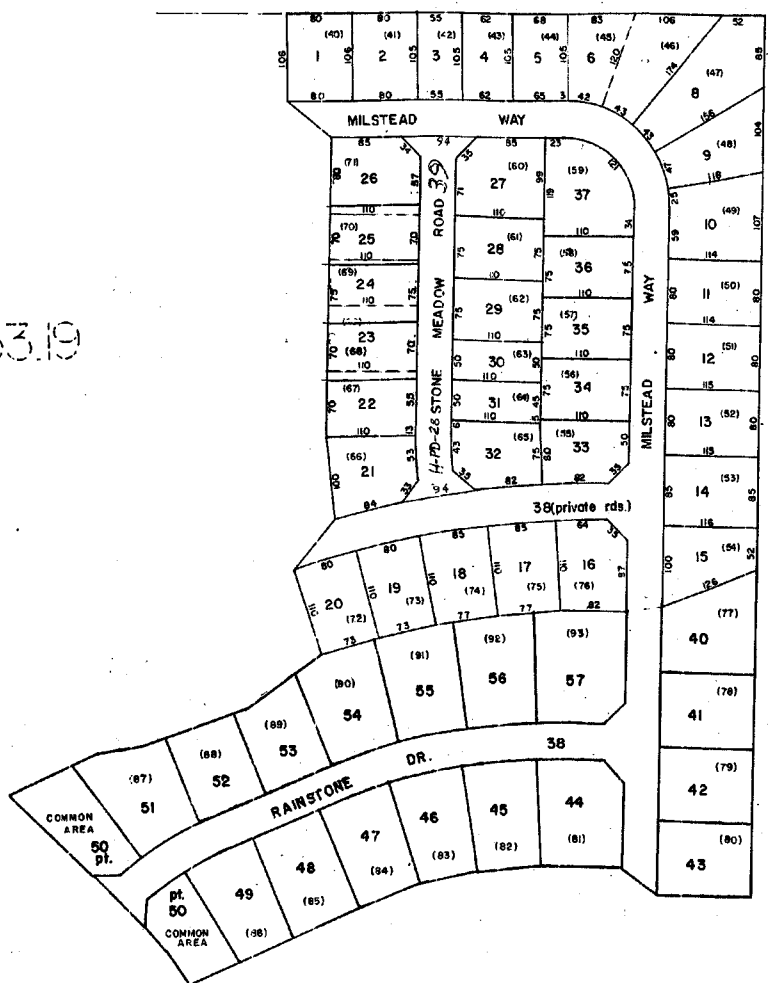


SUMMERSIDE AT ROLLING GREEN 4		
GREENVILLE COUNTY TAX MAPS GREENVILLE, S. C.		
TAX DISTRICT	MAP NUMBER	REVISIONS
	533.19	
SCALE 1" = 50'		INDEX-16

533.2

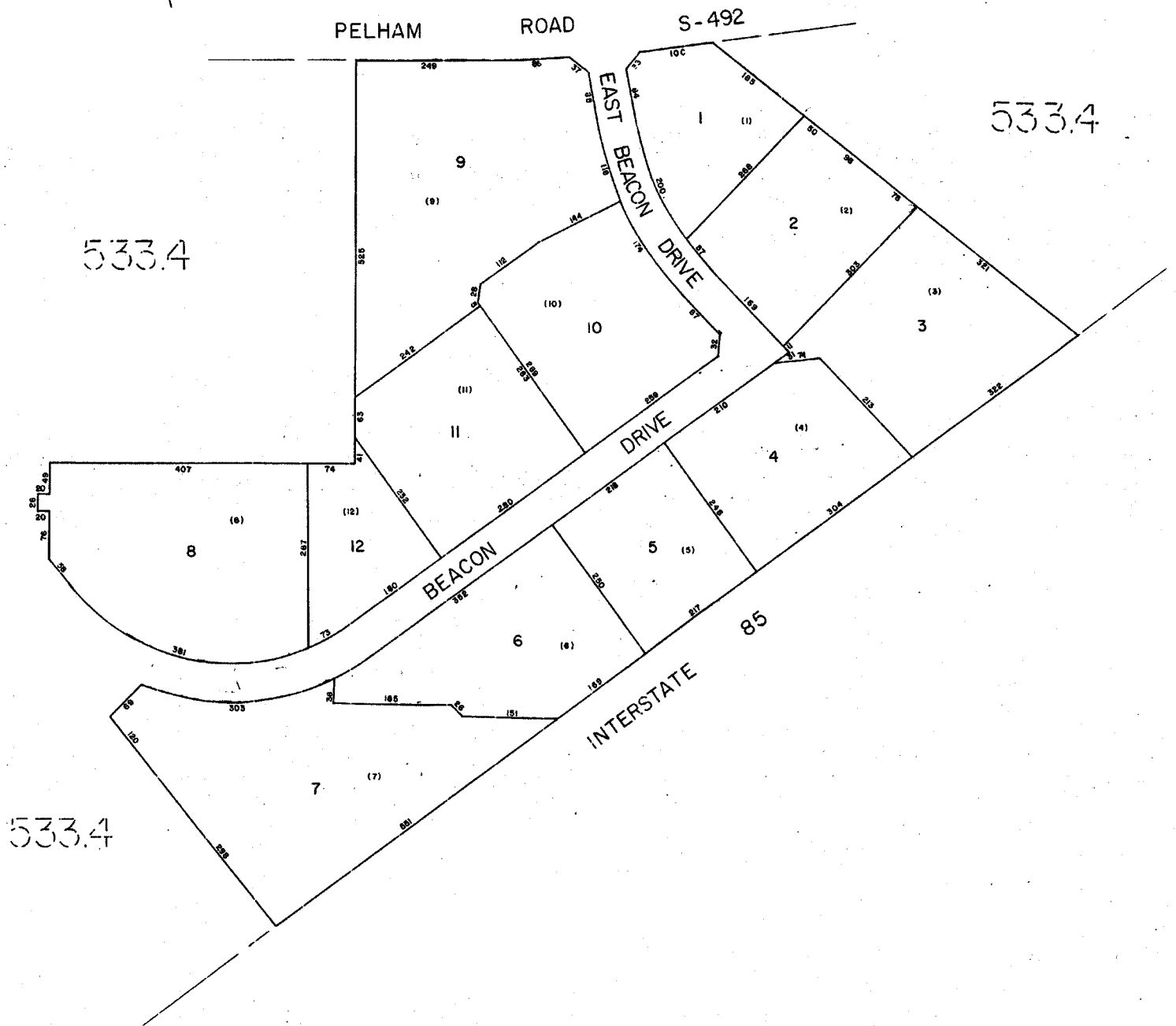
533.19

533.2



SUMMERSIDE AT ROLLING GREEN		
GREENVILLE COUNTY TAX MAPS		
GREENVILLE, S. C.		
TAX DISTRICT	MAP NUMBER	REVISIONS
-195-	533.20	
SCALE 1" = 100'		INDEX-16

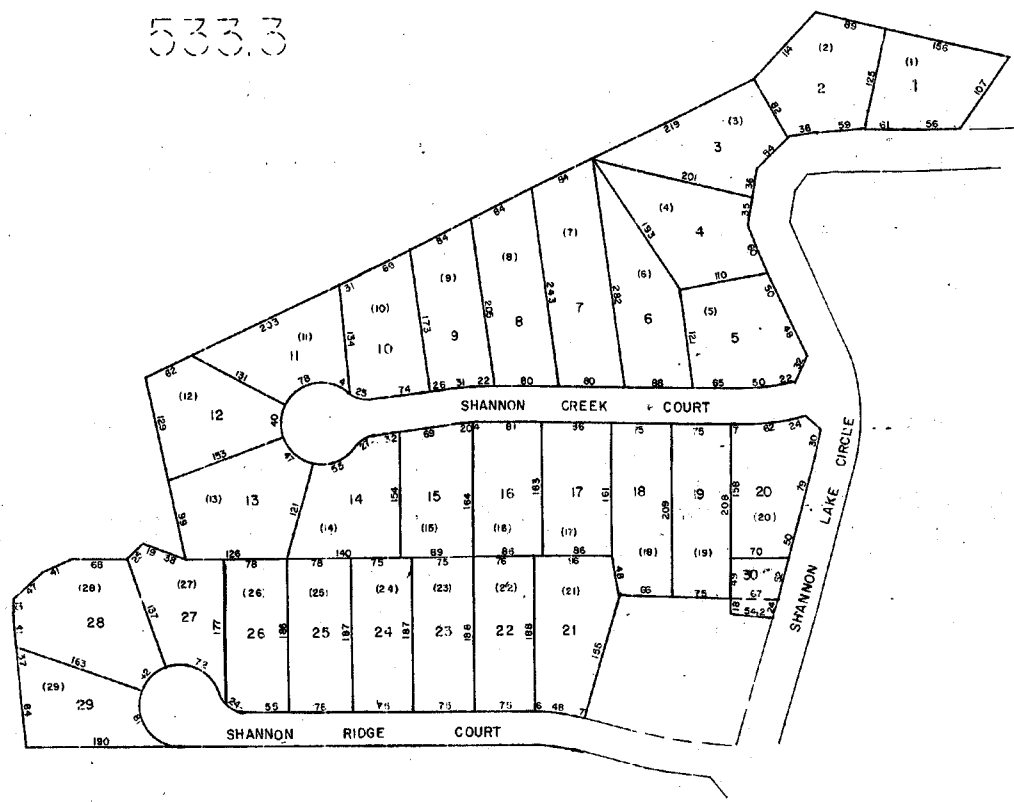

1011



PELHAM qt. 85

GREENVILLE COUNTY TAX MAPS
GREENVILLE, S. C.

TAX DISTRICT	MAP NUMBER	REVISIONS
-195-	533.21	
	SCALE 1" = 100'	INDEX-16



533.3

533.3

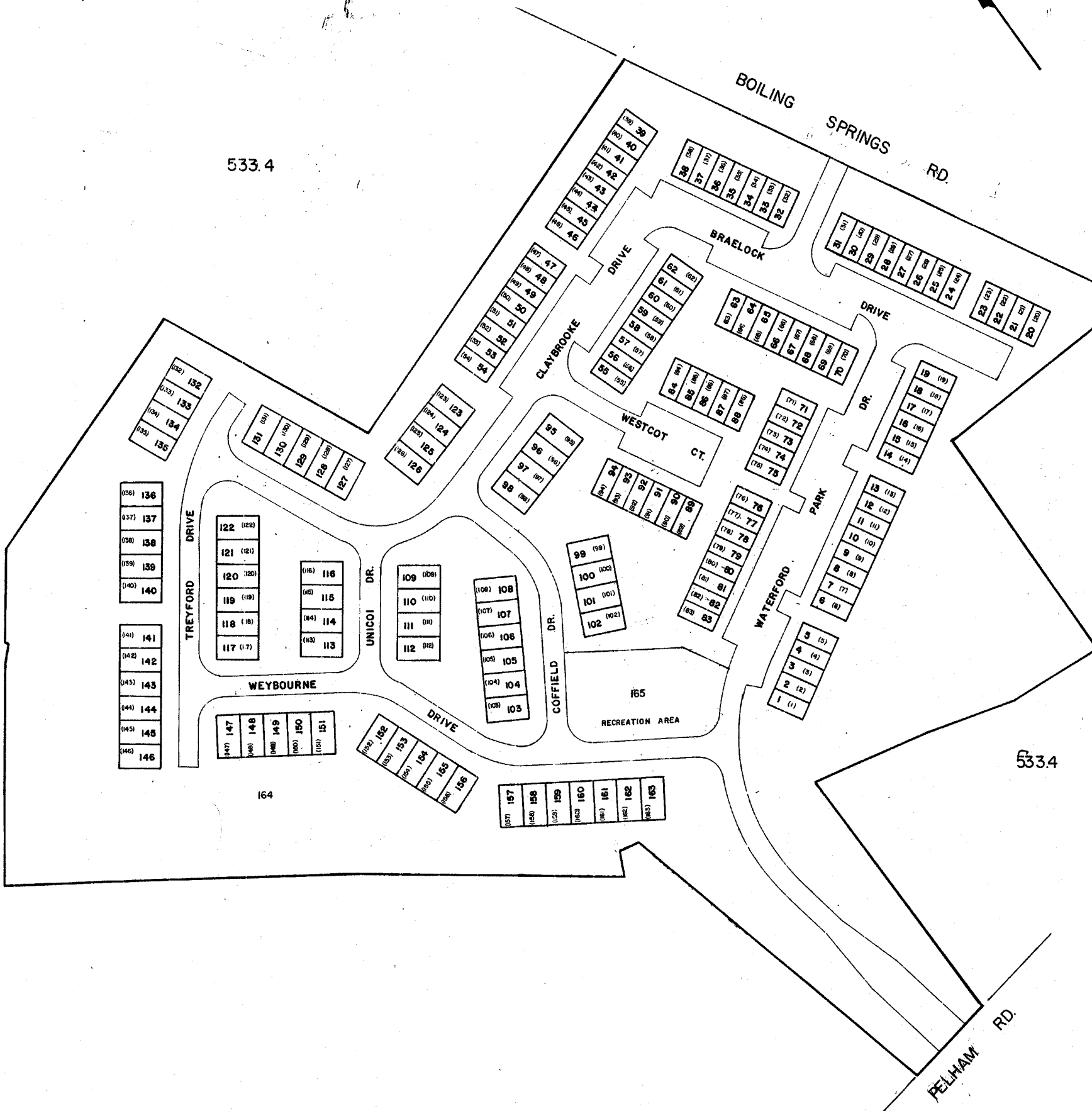

533.3

SHANNON CREEK		
GREENVILLE COUNTY TAX MAPS		
GREENVILLE, S. C.		
TAX DISTRICT	MAP NUMBER	REVISIONS
-195-	533.22	
SCALE 1" = 100'		INDEX-16

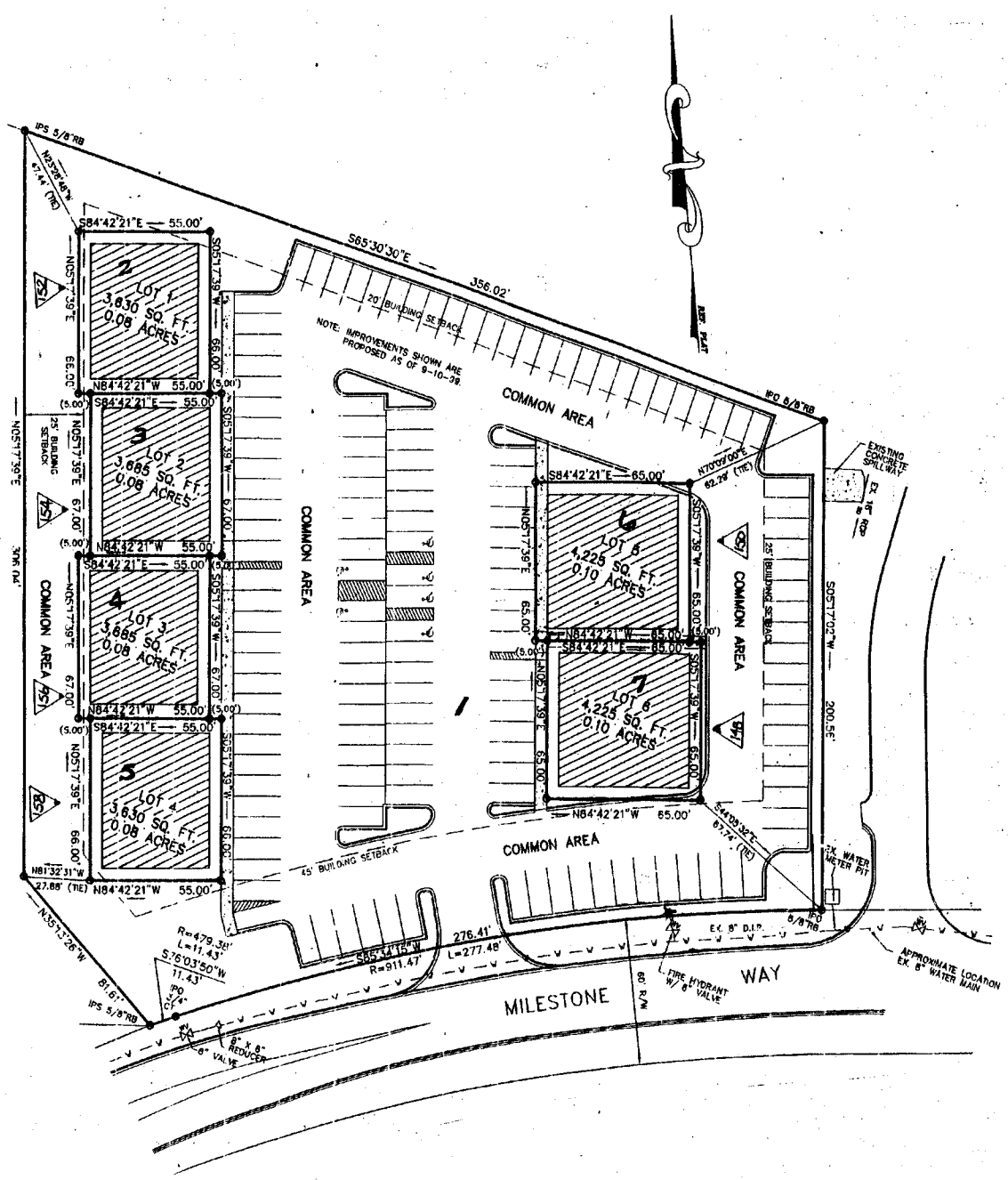
1013

533.4

533.4



WATERFORD PARK		
GREENVILLE COUNTY TAX MAPS		
GREENVILLE, S. C.		
TAX DISTRICT	MAP NUMBER	REVISIONS
- 195 -	533.23	
SCALE 1" = 60'		INDEX-16

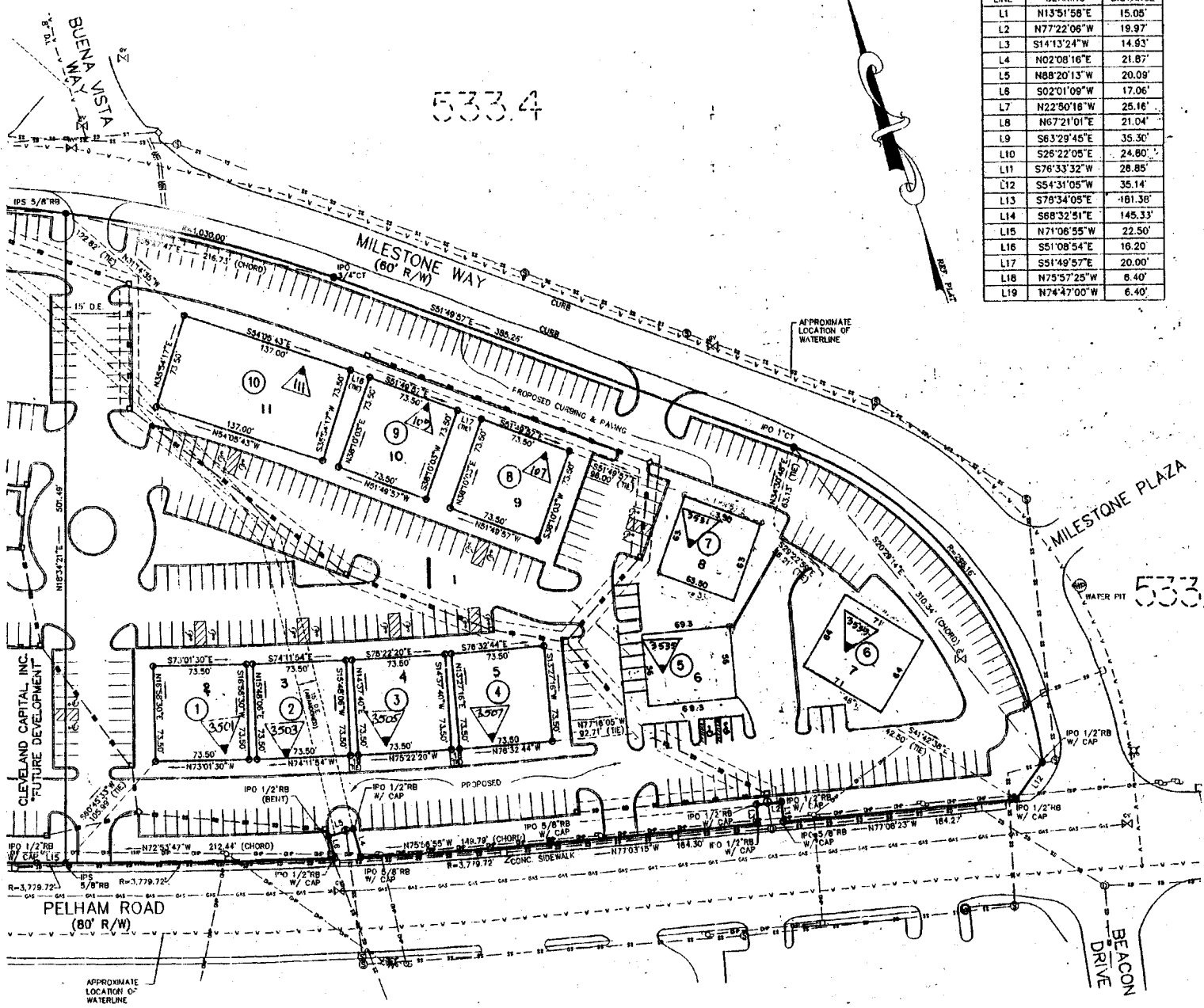


EASTPARK AT PELHAM II		
GREENVILLE COUNTY TAX MAPS		
GREENVILLE, S. C.		
TAX DISTRICT	MAP NUMBER	REVISIONS
-195-	533.24	
SCALE 1" = 30'		INDEX-18

1015

533.4

LINE	BEARING	DISTANCE
L1	N13°51'58"E	15.05'
L2	N77°22'06"W	19.97'
L3	S14°13'24"W	14.93'
L4	N02°08'16"E	21.87'
L5	N88°20'13"W	20.09'
L6	S02°01'09"W	17.06'
L7	N22°50'18"W	25.16'
L8	N67°21'01"E	21.04'
L9	S63°29'45"E	35.30'
L10	S28°22'05"E	24.80'
L11	S76°33'32"W	28.85'
L12	S54°31'05"W	35.14'
L13	S78°34'09"E	181.38'
L14	S68°32'51"E	145.33'
L15	N71°06'55"W	22.50'
L16	S51°08'54"E	16.20'
L17	S51°49'57"E	20.00'
L18	N75°57'25"W	6.40'
L19	N74°47'00"W	6.40'



533.4

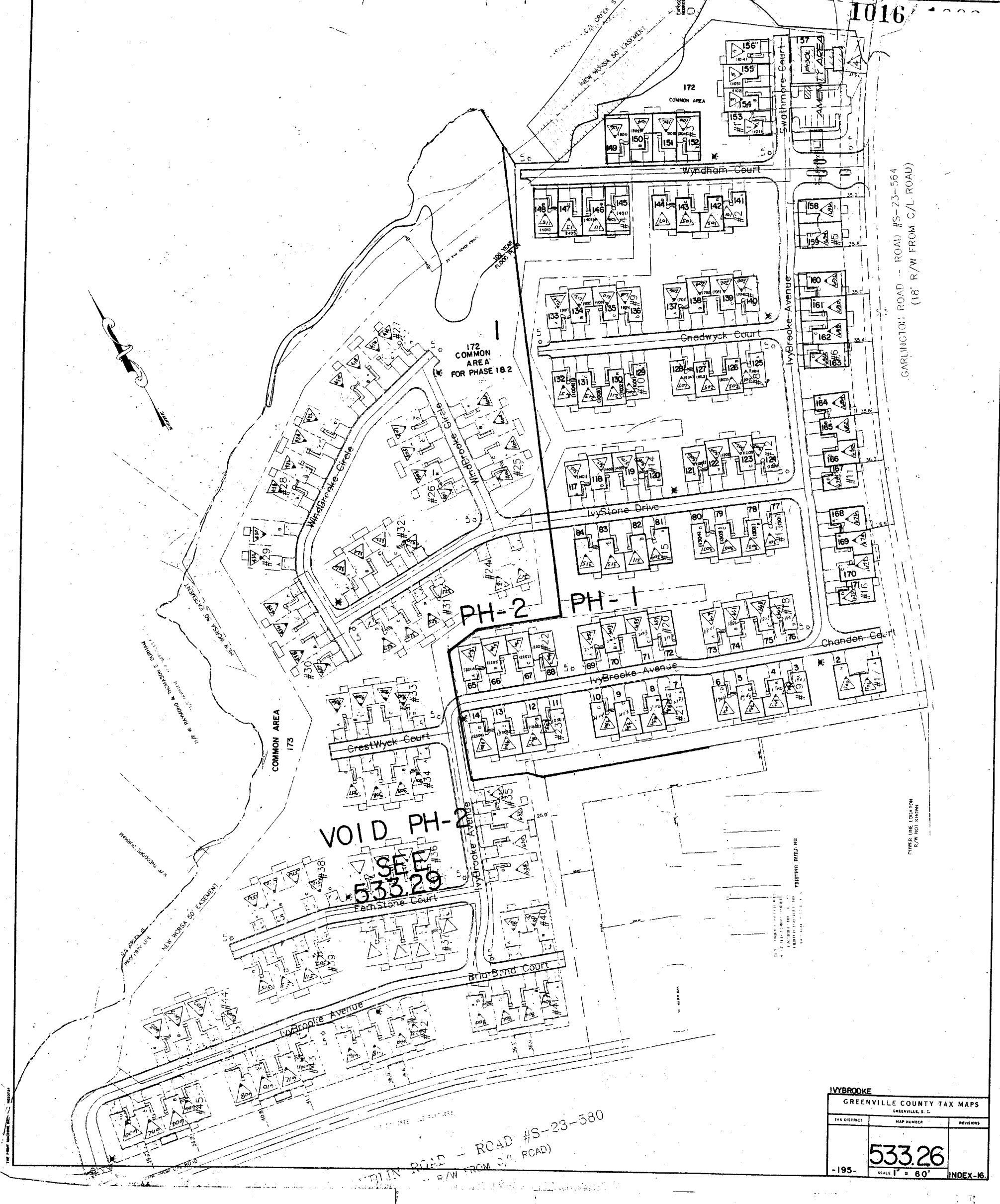
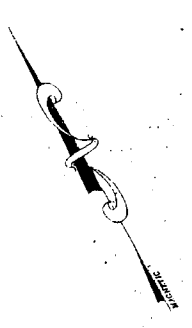
533.4

533.4

EAST PARK AT PELHAM
 GREENVILLE COUNTY TAX MAPS
 GREENVILLE, S. C.

TAX DISTRICT	MAP NUMBER	REVISIONS
	533.25	

SCALE 1" = 50' INDEX - 16



GARLINGTON ROAD - ROAD #S-23-564
(18' R/W FROM C/L ROAD)

VOID PH-2
SEE 533.29

ROAD - ROAD #S-23-580
(18' R/W FROM C/L ROAD)

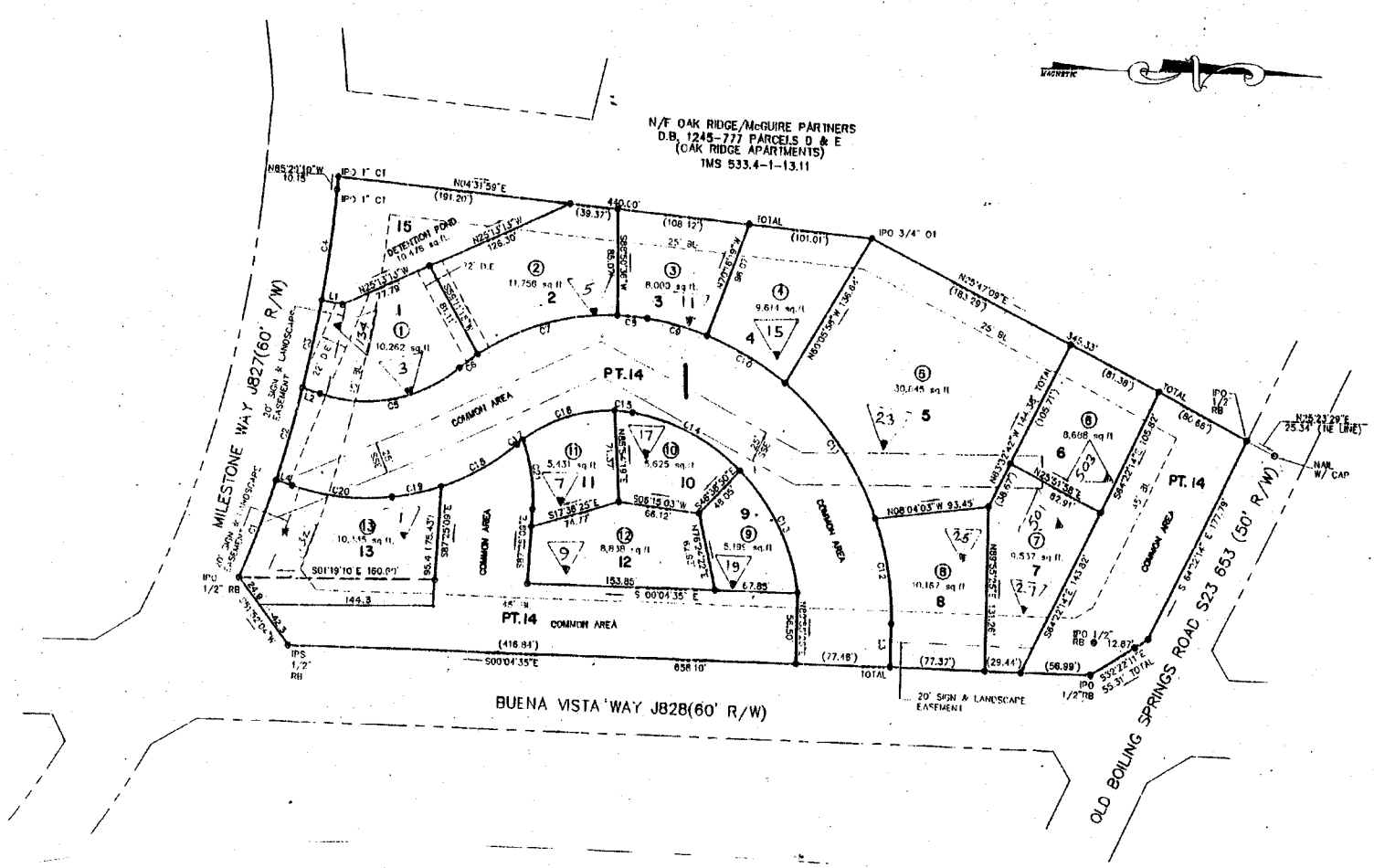
IVYBROOKE		
GREENVILLE COUNTY TAX MAPS		
GREENVILLE, S. C.		
TAX DISTRICT	MAP NUMBER	REVISIONS
	533.26	
-195-	SCALE 1" = 60'	INDEX-16

POWER LINE LOCATION
R/W NOT SHOWN

EXISTING RITEWAY

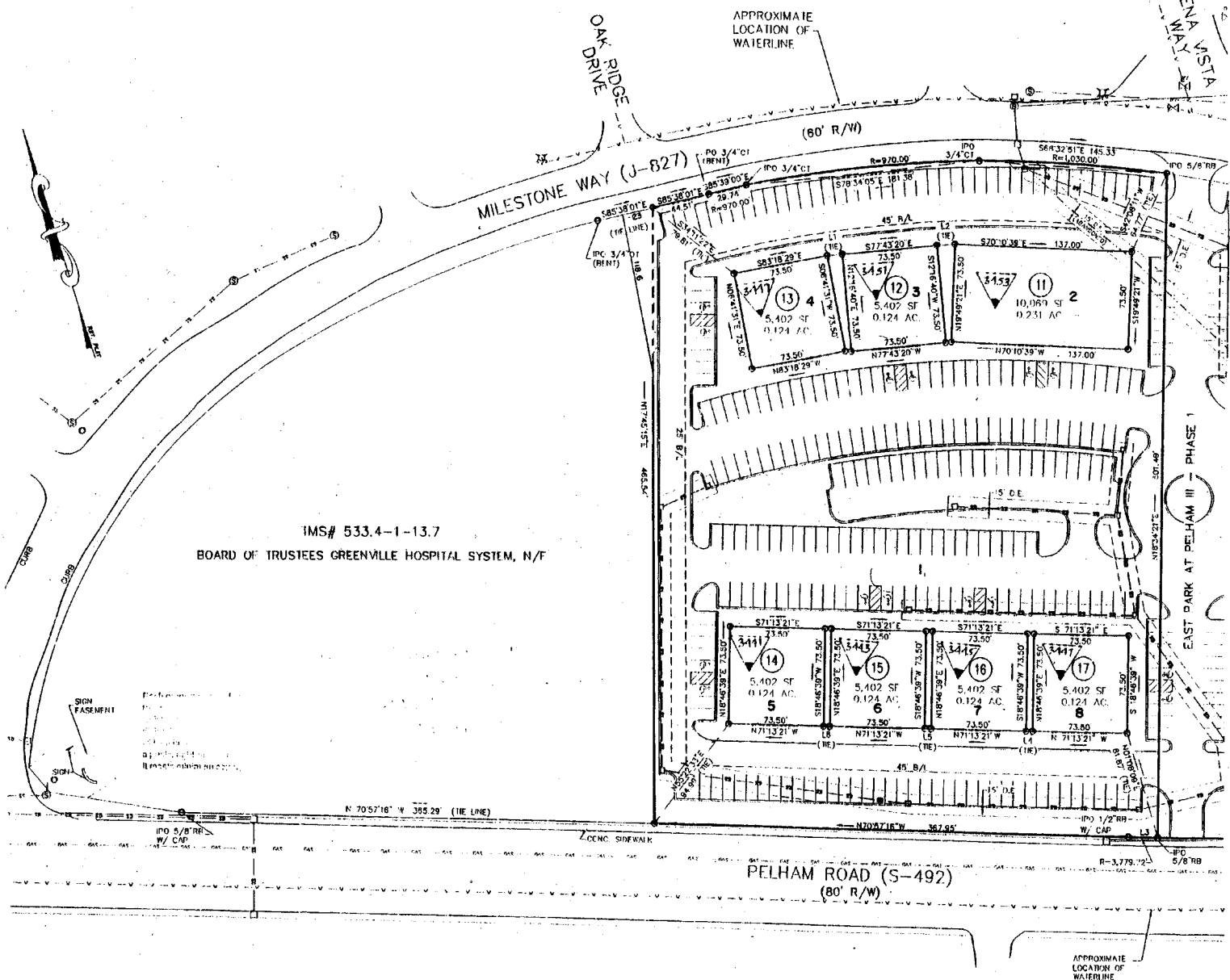
LINE	LENGTH	BEARING
L1	17.41	S02°12'24"W
L2	16.18	N18°26'38"E
L3	34.32	N69°28'32"E
L4	13.83	N18°26'38"E

CURVE	LENGTH	RADIUS	DELTA	TANGENT	DIRECTION	CHORD
C1	81.67	1030.00	04°29'15"	42.31	N2012'24"W	84.84
C2	76.00	1030.00	04°13'46"	38.03	N244'32"W	78.02
C3	72.00	1030.00	04°09'18"	36.01	N285°27'W	73.99
C4	81.81	1030.00	04°58'48"	44.94	N83°20'28"W	84.78
C5	131.25	122.00	28°28'34"	68.16	N129°38'W	119.32
C6	117.62	185.00	09°28'17"	6.32	S174°50'E	18.81
C7	120.87	185.00	35°22'34"	82.50	S171°28'E	118.04
C8	96.87	238.00	12°44'55"	25.53	S133°04'W	50.77
C9	73.82	238.00	17°57'46"	37.62	S88°58'24"W	74.31
C10	130.53	238.00	31°23'44"	66.84	S82°35'34"W	128.71
C11	84.78	238.00	20°38'01"	43.38	S78°28'22"W	85.32
C12	110.21	182.00	38°38'41"	57.33	S82°38'04"W	108.10
C13	108.08	182.00	35°24'02"	61.70	S82°27'42"W	99.31
C14	14.91	159.00	02°10'38"	7.43	S041°30'W	14.90
C15	80.88	119.00	38°48'58"	41.88	S124°49'E	79.15
C16	5.74	119.00	02°45'48"	2.87	S109°34'37"E	5.74
C17	71.39	188.20	20°28'09"	36.08	N22°52'48"W	71.00
C18	41.41	188.20	11°38'14"	20.78	N13°34'37"W	41.33
C19	83.00	188.00	23°01'01"	42.12	N04°28'08"E	82.39
C20	55.48	128.00	24°50'07"	28.16	S60°08'47"W	65.09



533.4

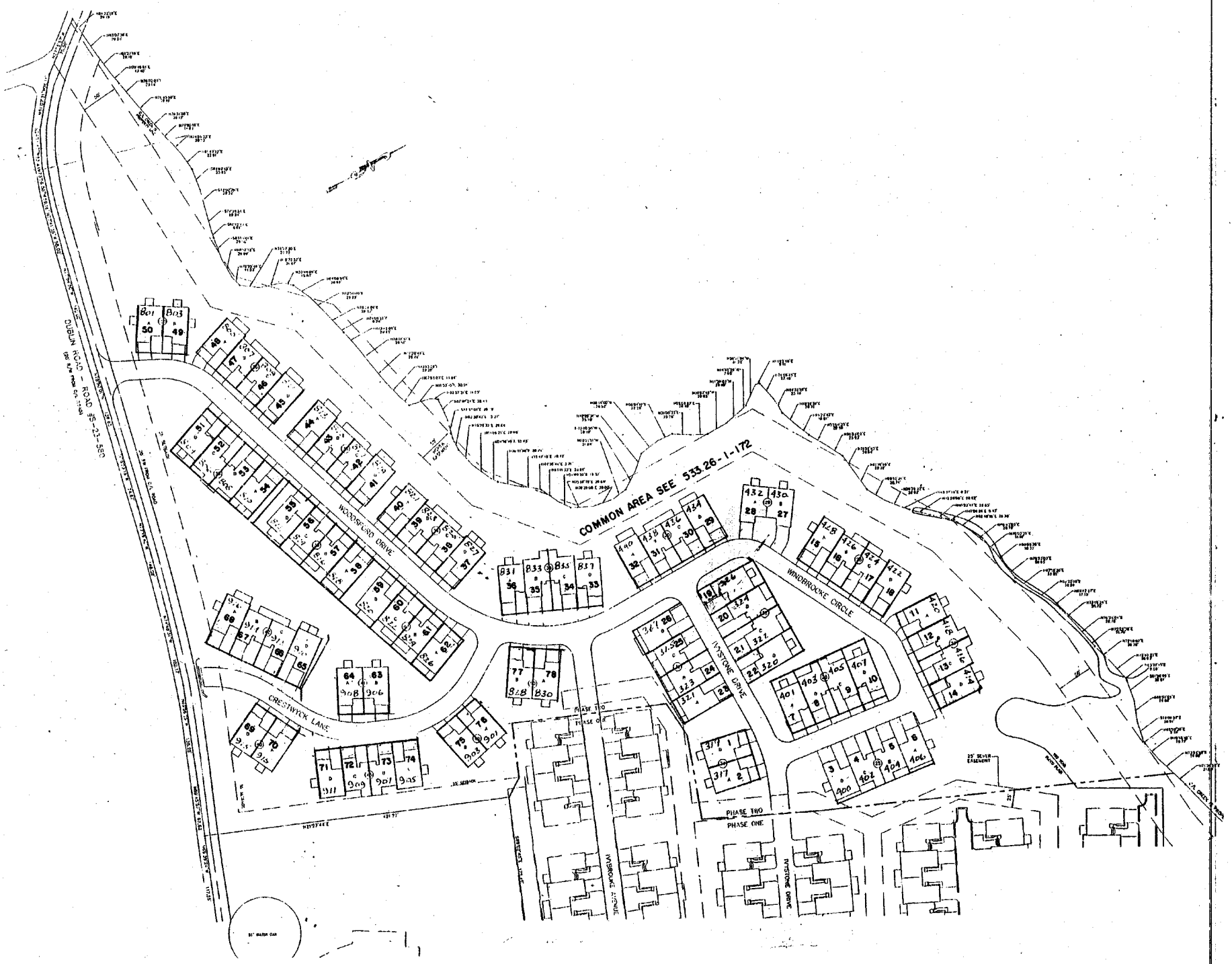
LINE CHART	
1	S 72° 32' 15" E 145.33'
2	S 72° 32' 15" E 145.33'
3	S 72° 32' 15" E 145.33'
4	S 72° 32' 15" E 145.33'
5	S 72° 32' 15" E 145.33'
6	S 72° 32' 15" E 145.33'
7	S 72° 32' 15" E 145.33'
8	S 72° 32' 15" E 145.33'
9	S 72° 32' 15" E 145.33'
10	S 72° 32' 15" E 145.33'
11	S 72° 32' 15" E 145.33'
12	S 72° 32' 15" E 145.33'
13	S 72° 32' 15" E 145.33'
14	S 72° 32' 15" E 145.33'
15	S 72° 32' 15" E 145.33'
16	S 72° 32' 15" E 145.33'
17	S 72° 32' 15" E 145.33'
18	S 72° 32' 15" E 145.33'
19	S 72° 32' 15" E 145.33'
20	S 72° 32' 15" E 145.33'



533.4

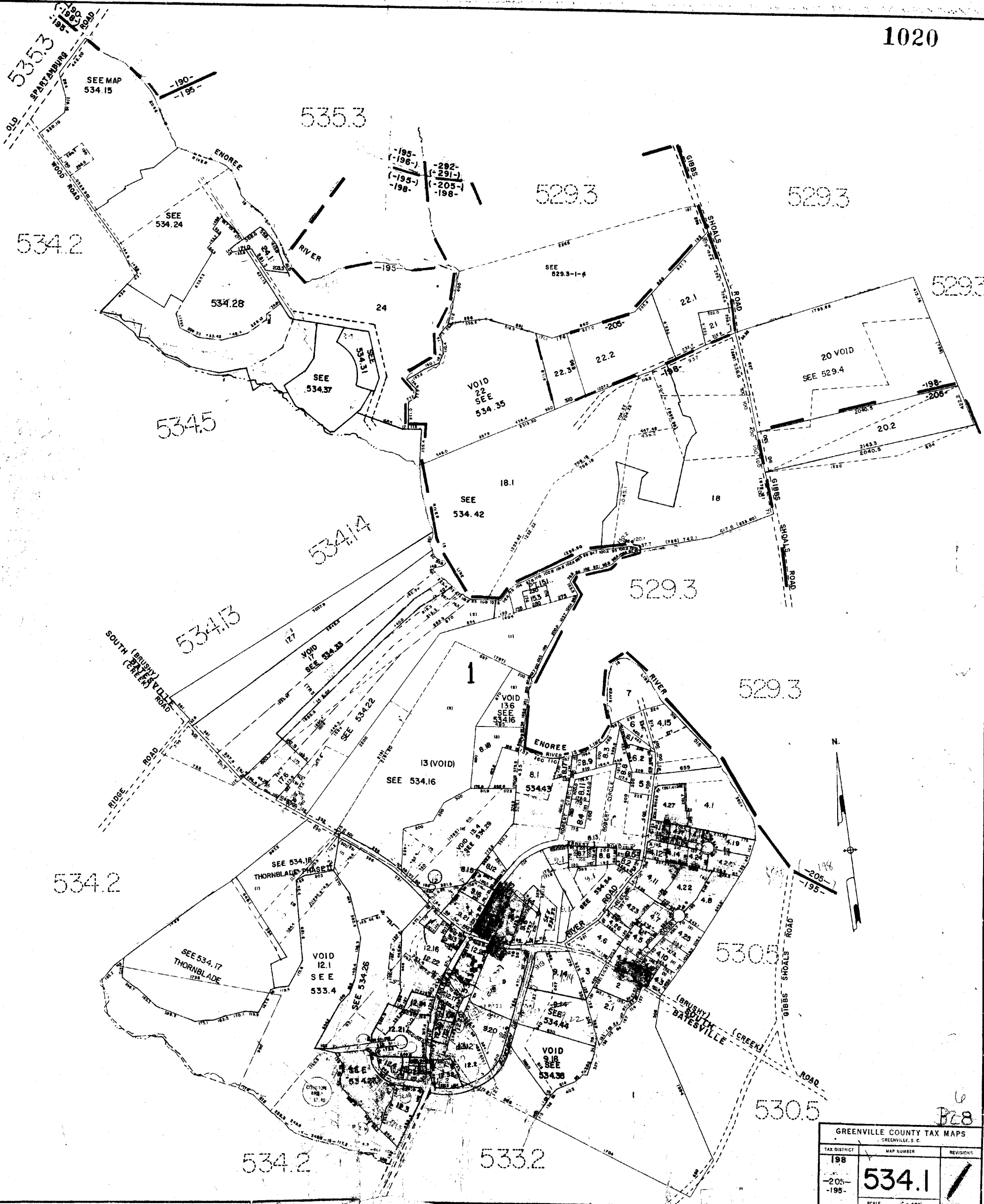
EAST PARK AT PELHAM III PH-2		
GREENVILLE COUNTY TAX MAPS		
GREENVILLE, S. C.		
TAX DISTRICT	MAP NUMBER	REVISIONS
195	533.28	
SCALE 1" = 50'		INDEX-46

1019



IVYBROOKE PH. TWO		
GREENVILLE COUNTY TAX MAPS		
GREENVILLE, S. C.		
TAX DISTRICT	MAP NUMBER	REVISIONS
	533.29	
195	SCALE 1" = 50'	INDEX-16

THE STATE OF SOUTH CAROLINA



GREENVILLE COUNTY TAX MAPS - GREENVILLE, S. C.		
TAX DISTRICT	MAP NUMBER	REVISIONS
198	534.1	
-205-		
-195-		
SCALE 1" = 400'		INDEX-I

6
B78



535.3

534.1



534.1

534.1

533.4

533.4

GREENVILLE COUNTY TAX MAPS		
GREENVILLE, S. C.		
TAX DISTRICT	MAP NUMBER	REVISIONS
	534.2	
- 195 -		
SCALE 1" = 400'		INDEX-11

538.7

534.2

534.6

538.7

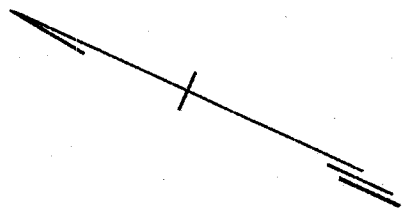
534.2



SUGAR CREEK B2

GREENVILLE COUNTY TAX MAPS
GREENVILLE, S. C.

TAX DISTRICT	MAP NUMBER	REVISIONS
-195-	534.3	/
SCALE 1" = 200'		INDEX-11



534.1

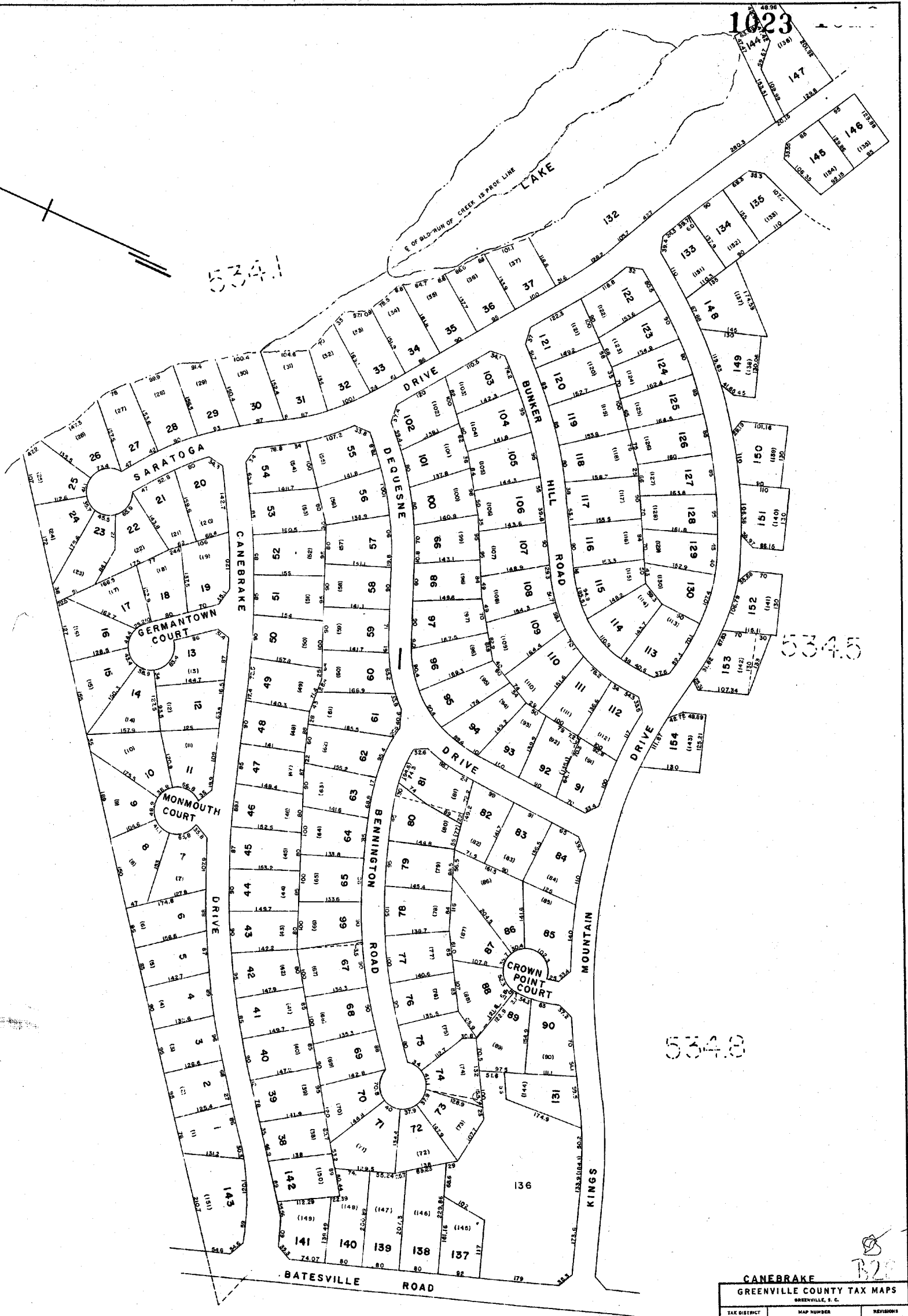
534.2

534.5

534.8

534.2

1023

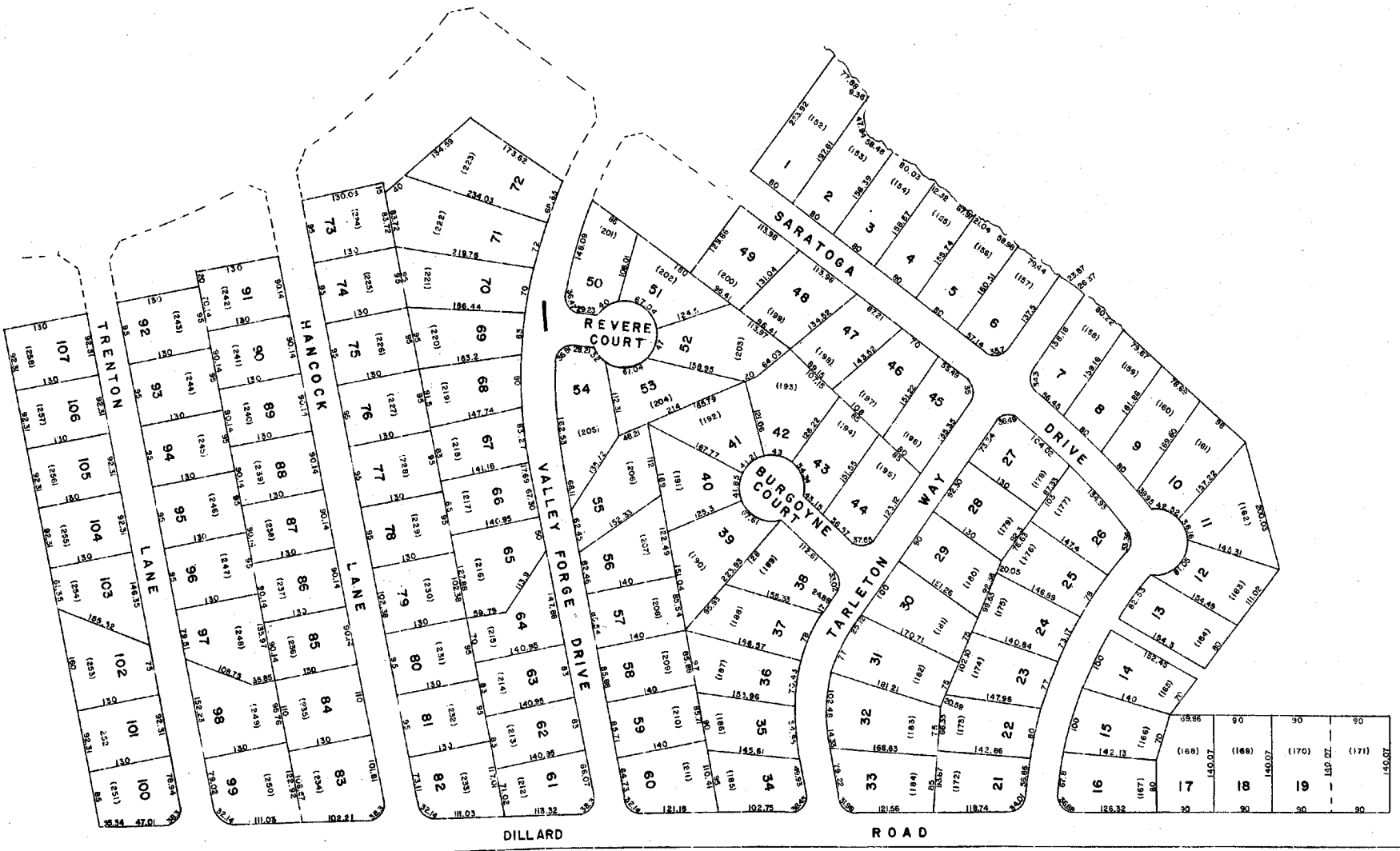


CANEBRAKE GREENVILLE COUNTY TAX MAPS GREENVILLE, S. C.		
TAX DISTRICT	MAP NUMBER	REVISIONS
-195-	534.4	
SCALE 1"=100'		INDEX-II

320



534.2



534.2

534.2

CANEBAKE II B28		
GREENVILLE COUNTY TAX MAPS GREENVILLE, S. C.		
TAX DISTRICT	MAP NUMBER	REVISIONS
-195-	534.5	INDEX-II
SCALE 1" = 100'		

1025

538.7

538.7

534.3

538.17

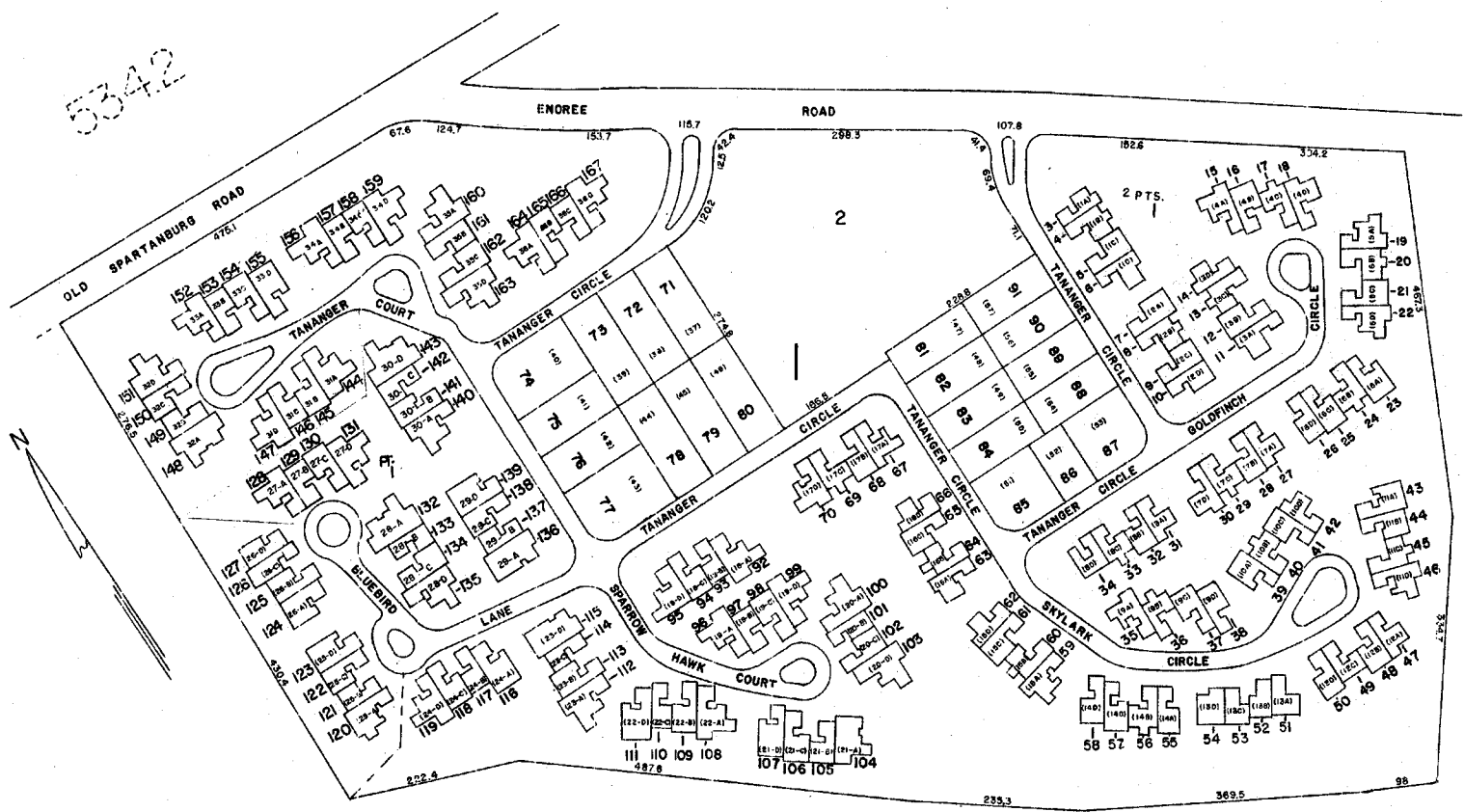
534.3



MAP 1 SEC. 2		
MAP 2 SEC. 2		
MAP 3 SEC. 2		
GREENVILLE COUNTY TAX MAPS		
GREENVILLE, S. C.		
TAX DISTRICT	MAP NUMBER	REVISIONS
195	534.6	
SCALE 1"=100'		INDEX-11

5343

5342



5343

5343

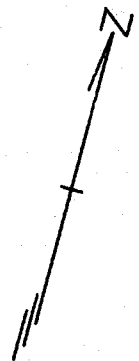
5343

SUGAR CREEK VILLAS B22

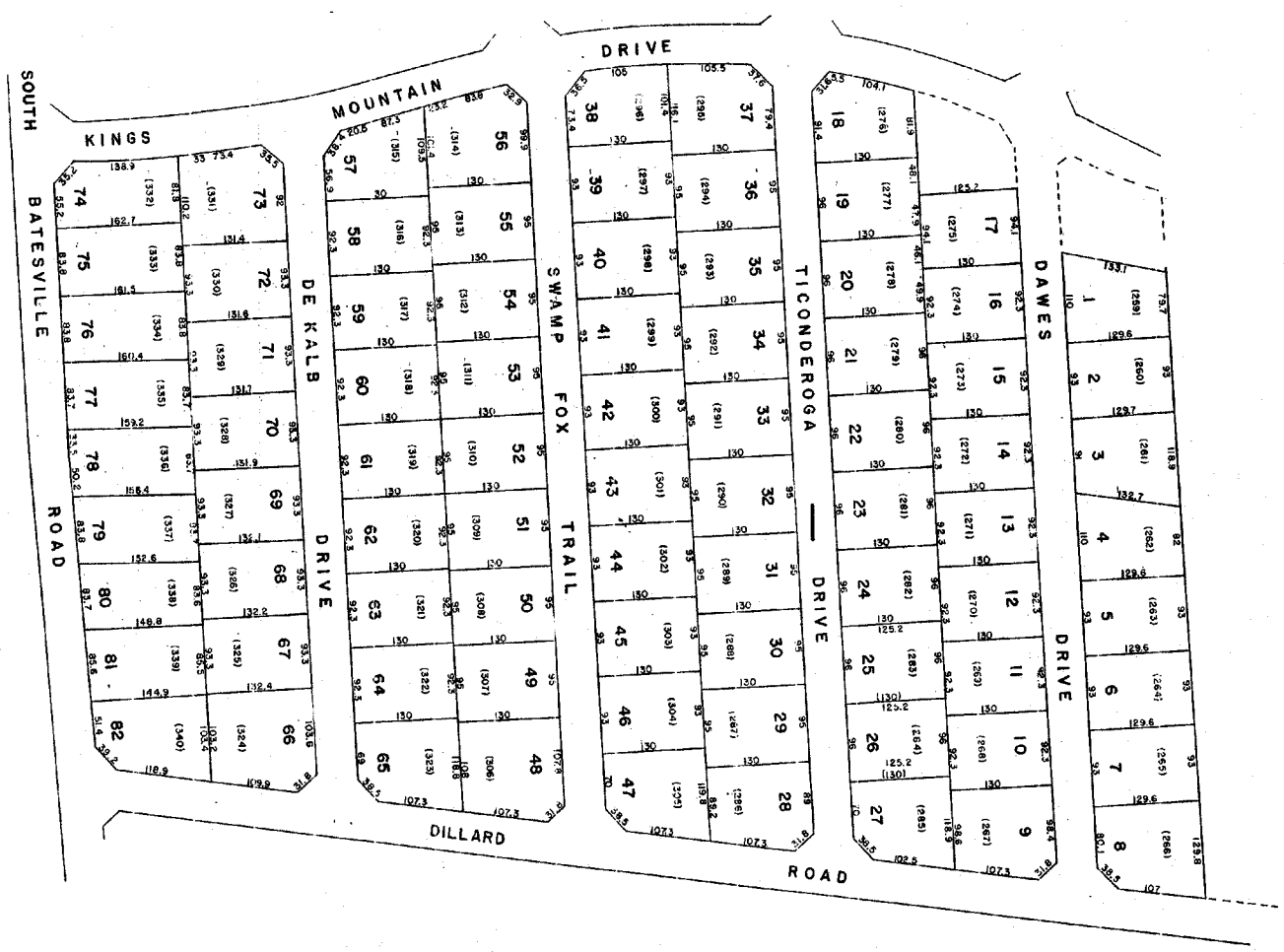
GREENVILLE COUNTY TAX MAPS
GREENVILLE, S. C.

TAX DISTRICT	MAP NUMBER	REVISIONS
195	534.7	
SCALE 1" = 100'		INDEX-II

1027



5344



5342

53415

53413

B28

CANEBRAKE PHASE III		
GREENVILLE COUNTY TAX MAPS		
TAX DISTRICT	MAP NUMBER	REVISIONS
195	534.8	
SCALE 1" = 100'		INDEX-11

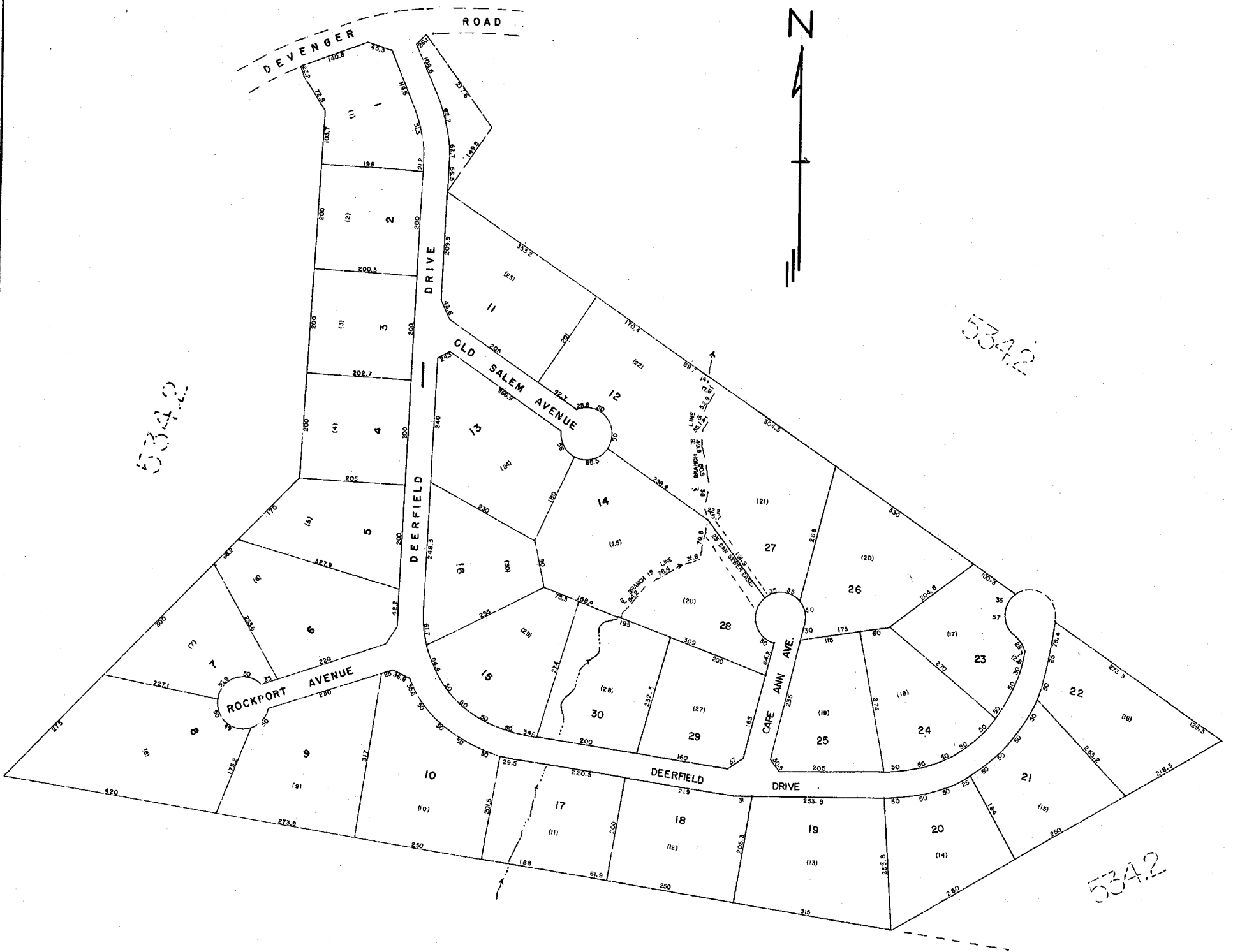
534.2


534.2

534.2

534.2

533.4



DEERFIELD SEC. 18		
GREENVILLE COUNTY TAX MAPS		
GREENVILLE, S. C.		
TAX DISTRICT	MAP NUMBER	REVISIONS
195	534.9	
SCALE 1"=100'		INDEX-11

1029

5343

5342

5342

5342



SUGAR CREEK SEC. 3

GREENVILLE COUNTY TAX MAPS
GREENVILLE, S. C.

TAX DISTRICT	MAP NUMBER	REVISIONS
-195-	534.10	
SCALE 1" = 100'		INDEX-11

B28



5342

53410

534.5



B28

SUGAR CREEK MAP 283, SEC. II		
GREENVILLE COUNTY TAX MAPS		
GREENVILLE, S. C.		
TAX DISTRICT	MAP NUMBER	REVISIONS
195	534.11	
SCALE 1"=100'		INDEX-II

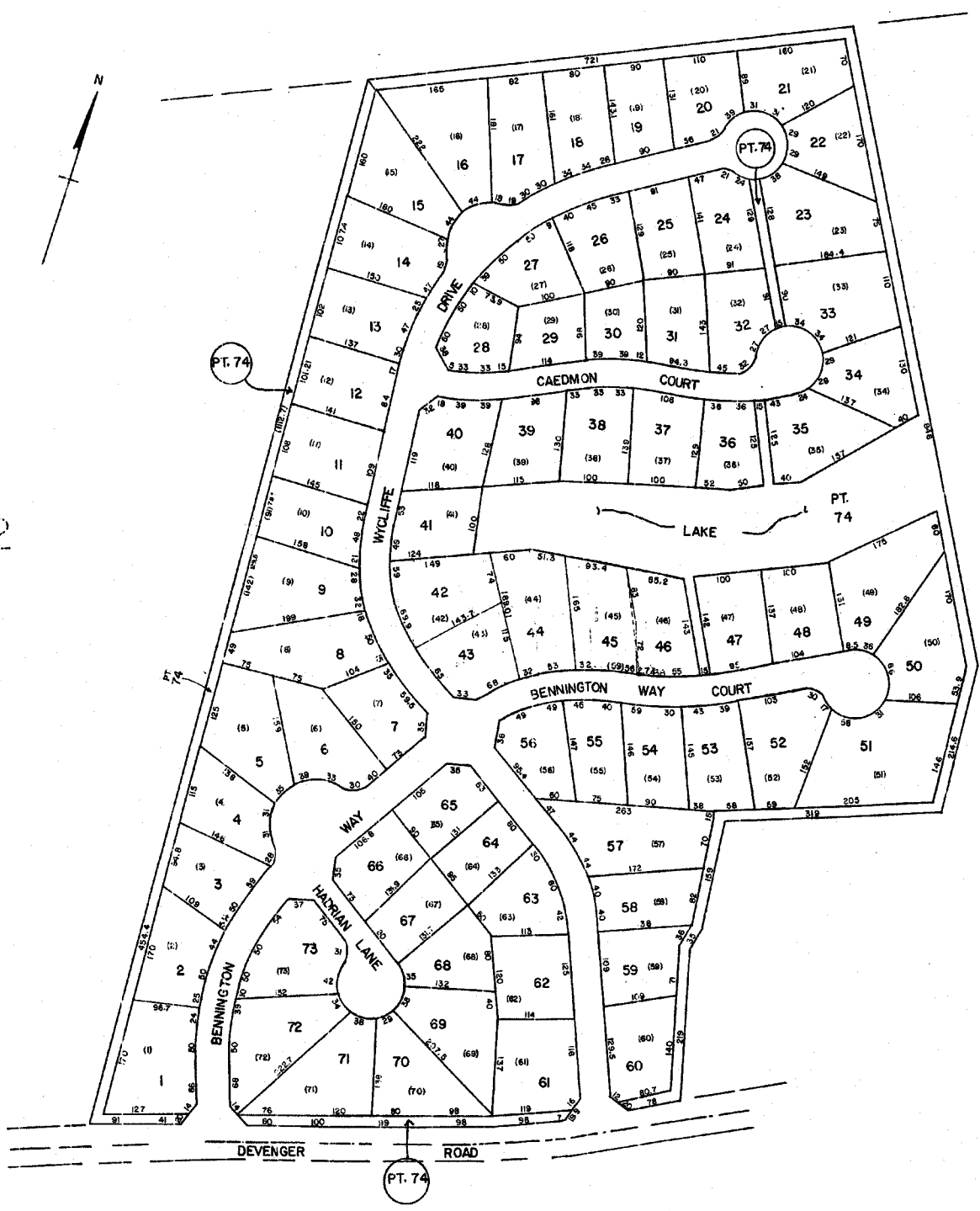
1031

534.2

534.2

534.2

534.2



BENNINGTON		
GREENVILLE COUNTY TAX MAPS		
GREENVILLE, S.C.		
TAX DISTRICT	MAP NUMBER	REVISIONS
195	534.2	INDEX (11)
SCALE 1"=100'		

534.14

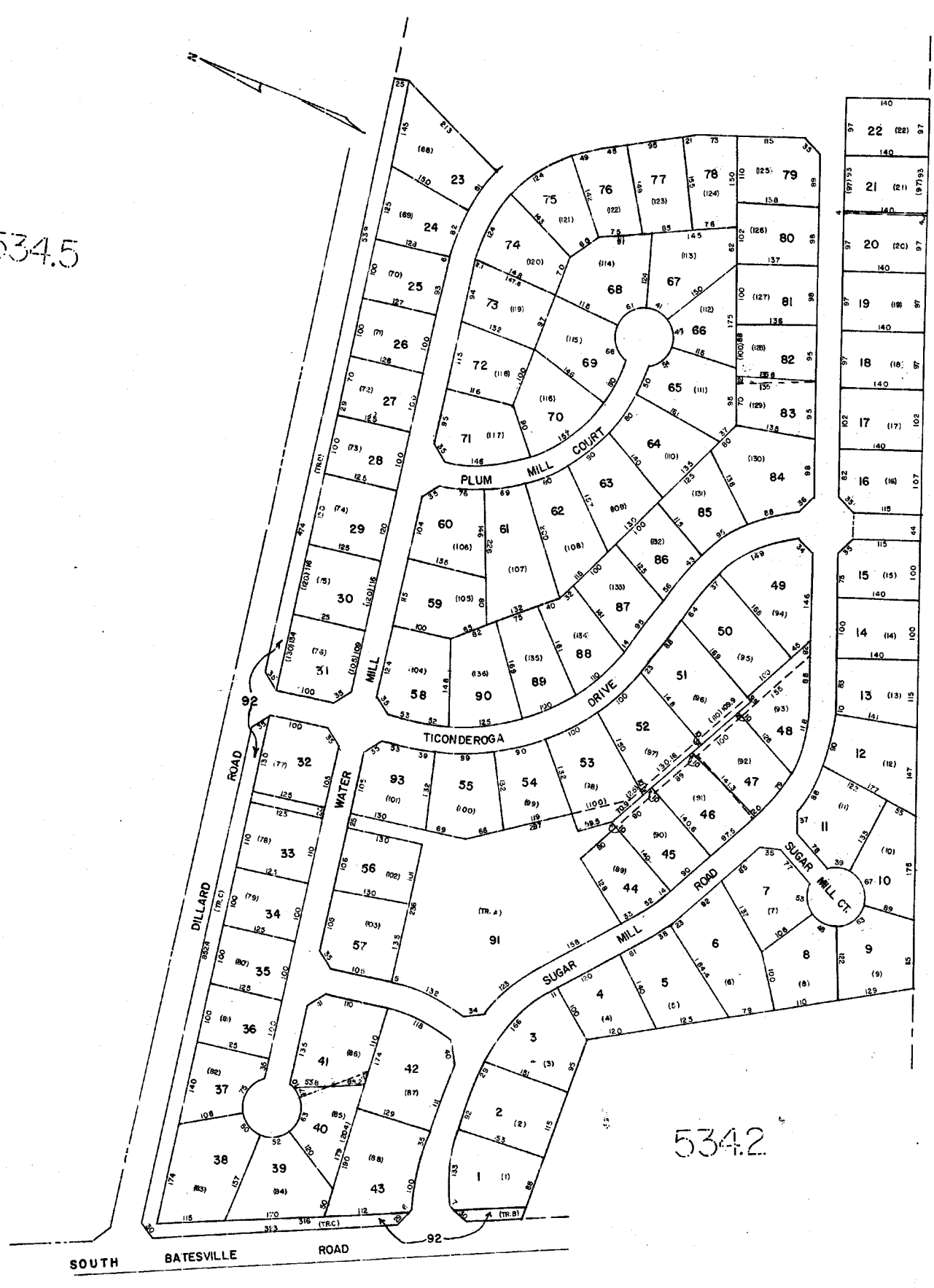
534.5

534.1

534.8

534.2

534.11

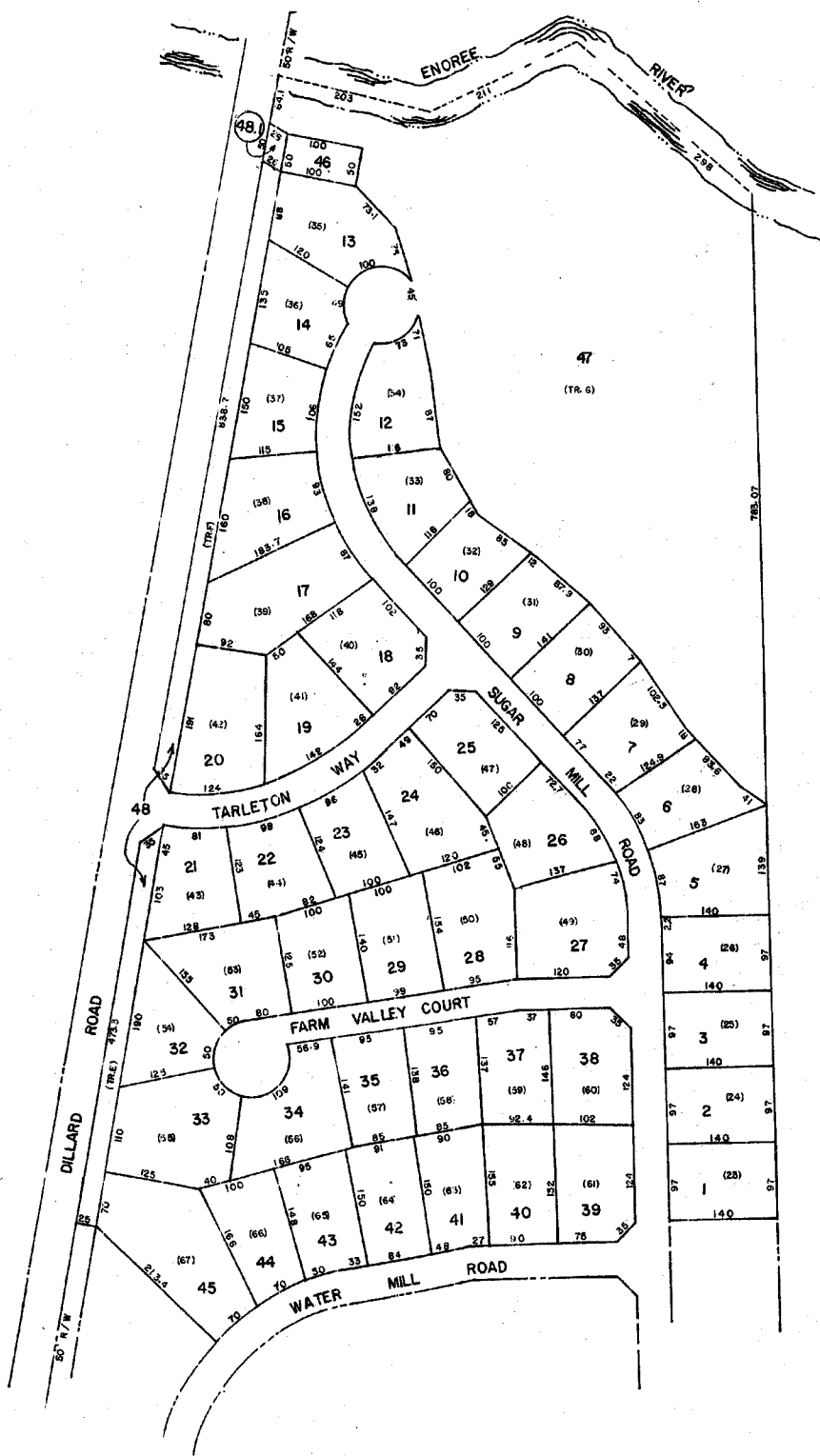


B28

SUGAR MILL		
GREENVILLE COUNTY TAX MAPS		
TAX DISTRICT	MAP NUMBER	REVISIONS
	534.13	INDEX (1)
-195-	SCALE 1"=100'	

1033

534.1



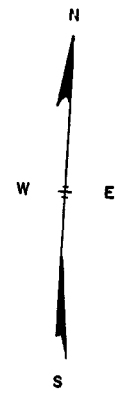
534.5

534.1

534.13

328

SUGAR MILL		
GREENVILLE COUNTY TAX MAPS		
GREENVILLE, S. C.		
TAX DISTRICT	MAP NUMBER	REVISIONS
	534.14	
-195-	SCALE 1" = 100'	INDEX (II)



535.3

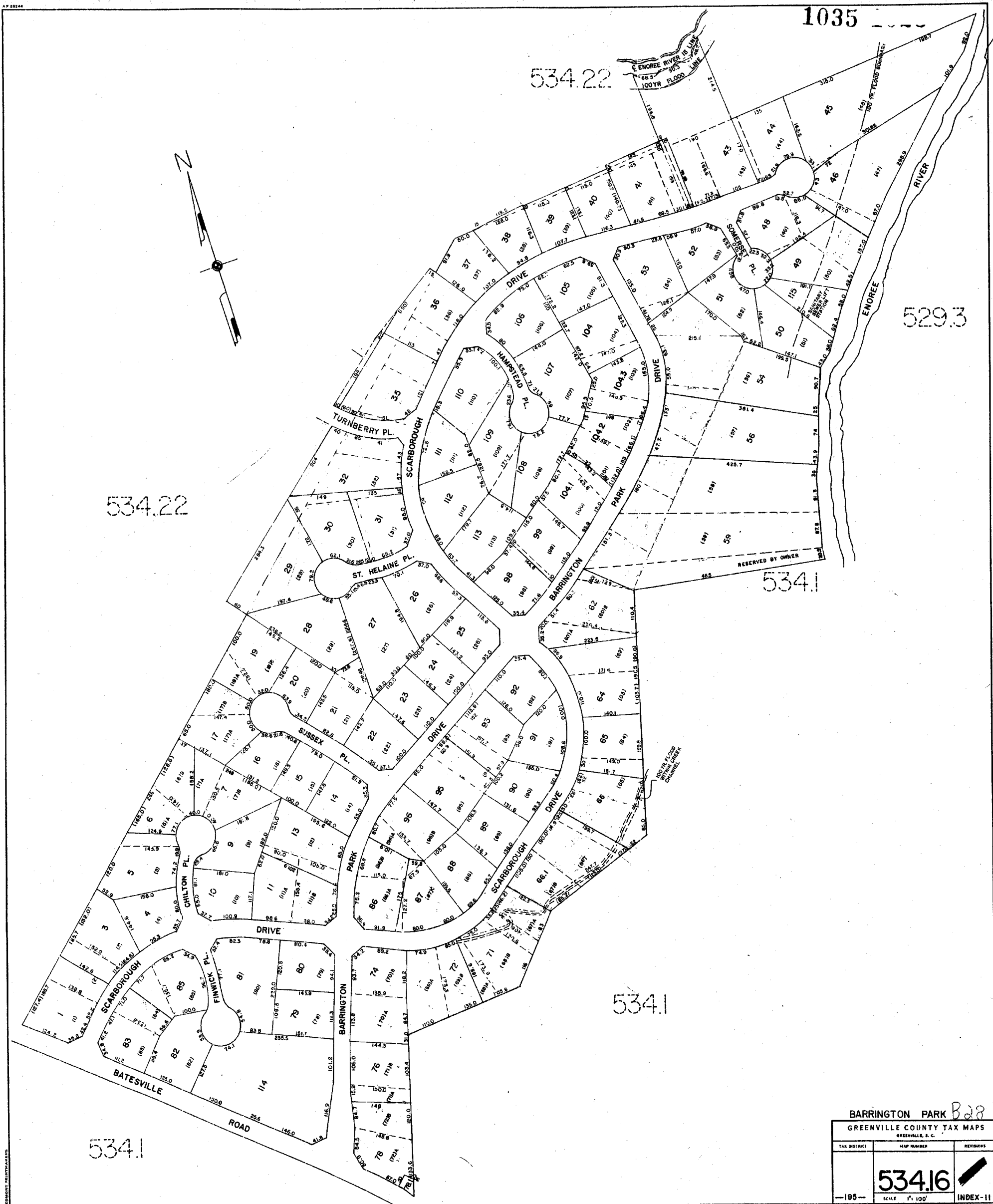
535.3-1-28

534.1

534.5



RIVER OAKS 1,2 SEC. 1,2 728		
GREENVILLE COUNTY TAX MAPS GREENVILLE, S. C.		
TAX DISTRICT	MAP NUMBER	REVISIONS
-195-	534.15	INDEX-II
SCALE 1" = 100'		



1035

534.22

529.3

534.22

534.1

534.1

534.1

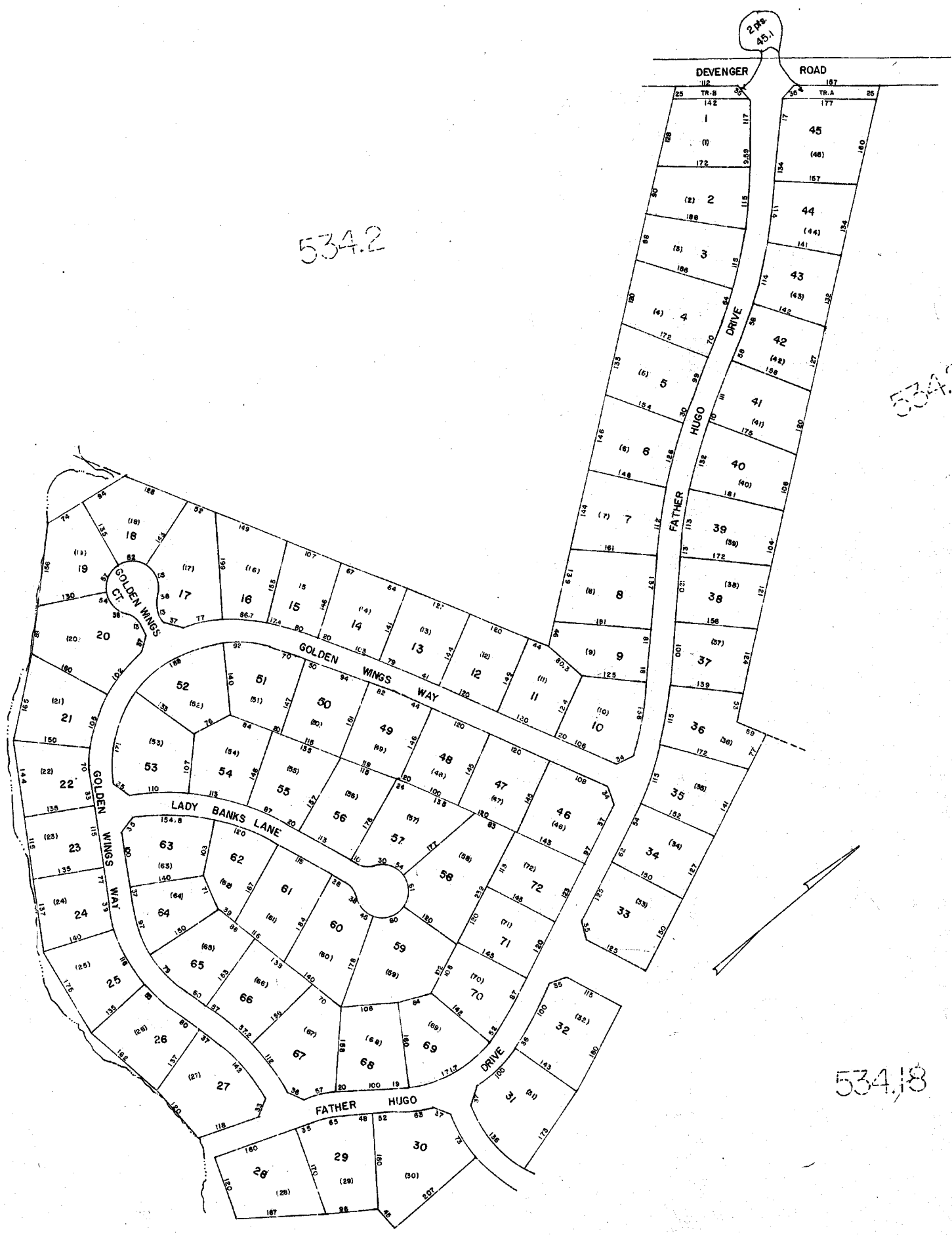
BARRINGTON PARK <i>B28</i>		
GREENVILLE COUNTY TAX MAPS		
GREENVILLE, S. C.		
TAX DISTRICT	MAP NUMBER	REVISIONS
	534.16	
-195-	SCALE 1" = 100'	INDEX-11

534.11

2.0%
45.1

534.2

534.2

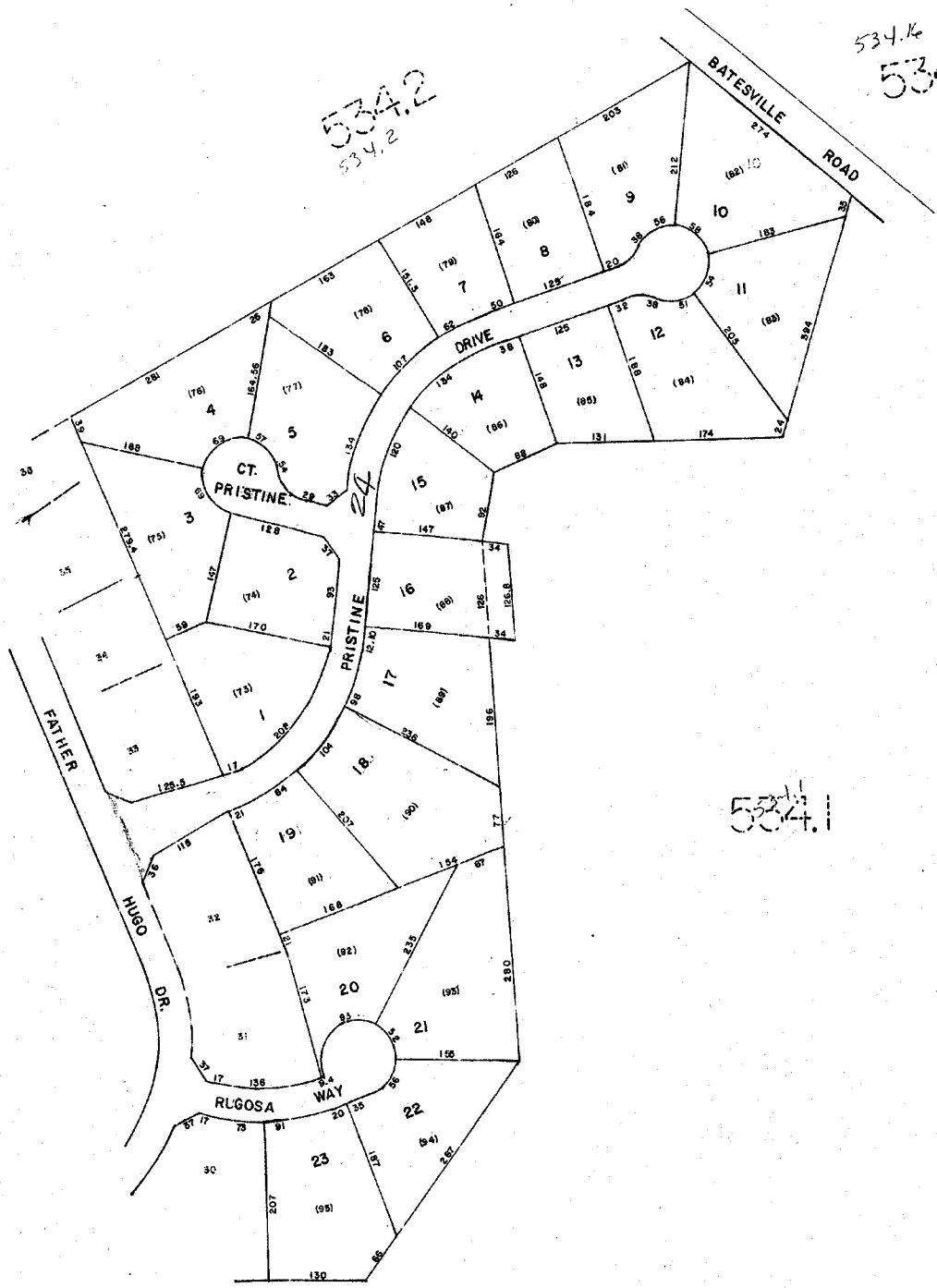


534.18

THORNBLADE B28
GREENVILLE COUNTY TAX MAPS
GREENVILLE, S.C.

TAX DISTRICT	MAP NUMBER	REVISIONS
	534.17	(11)
-195-	SCALE 1" = 100'	

1037 1000



534.2

534.16

534.1

534.17

B 28
THORNBLADE PHASE TWO

GREENVILLE COUNTY TAX MAPS
GREENVILLE, S. C.

TAX DISTRICT	MAP NUMBER	REVISIONS
195	534.18	II

534.18

SCALE 1" = 100'

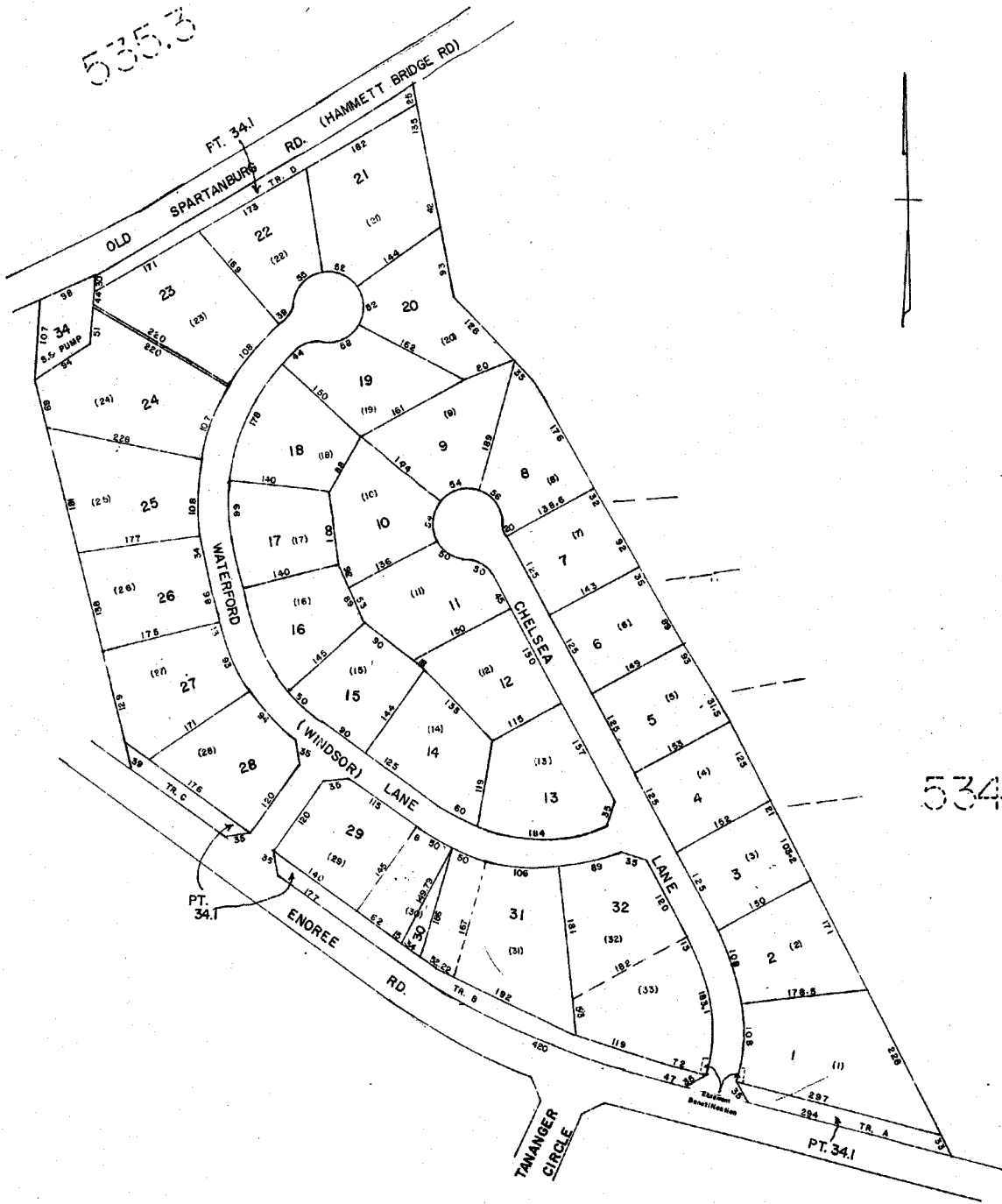


B 28

THE ENCLAVE AT THORNBLADE
GREENVILLE COUNTY TAX MAPS
GREENVILLE, S. C.

TAX DISTRICT	MAP NUMBER	REVISIONS
	534.19	
-195-	SCALE 1" = 100'	(1) INDEX

1039



534.2

534.2

534.3

CHelsea WOODS B28
GREENVILLE COUNTY TAX MAPS
GREENVILLE, S. C.

TAX DISTRICT	MAP NUMBER	REVISIONS
195	534.20	11
SCALE 1" = 100'		

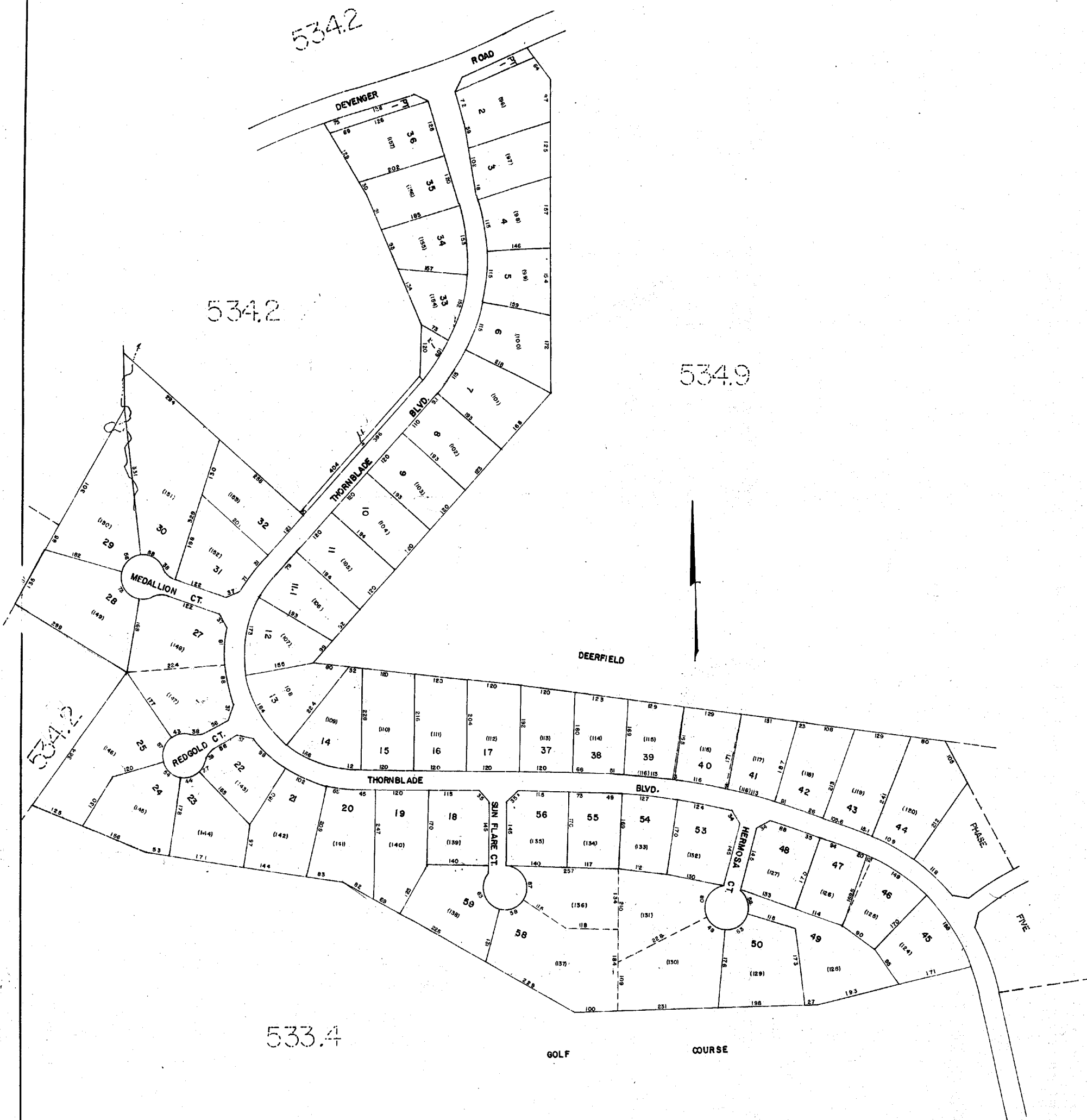
534.2

534.2

534.9

534.2

533.4



THORNBLADE PHASE THREE		
GREENVILLE COUNTY TAX MAPS		
GREENVILLE, S. C.		
TAX DISTRICT	MAP NUMBER	REVISIONS
195	534.21	11
	SCALE 1" = 100'	

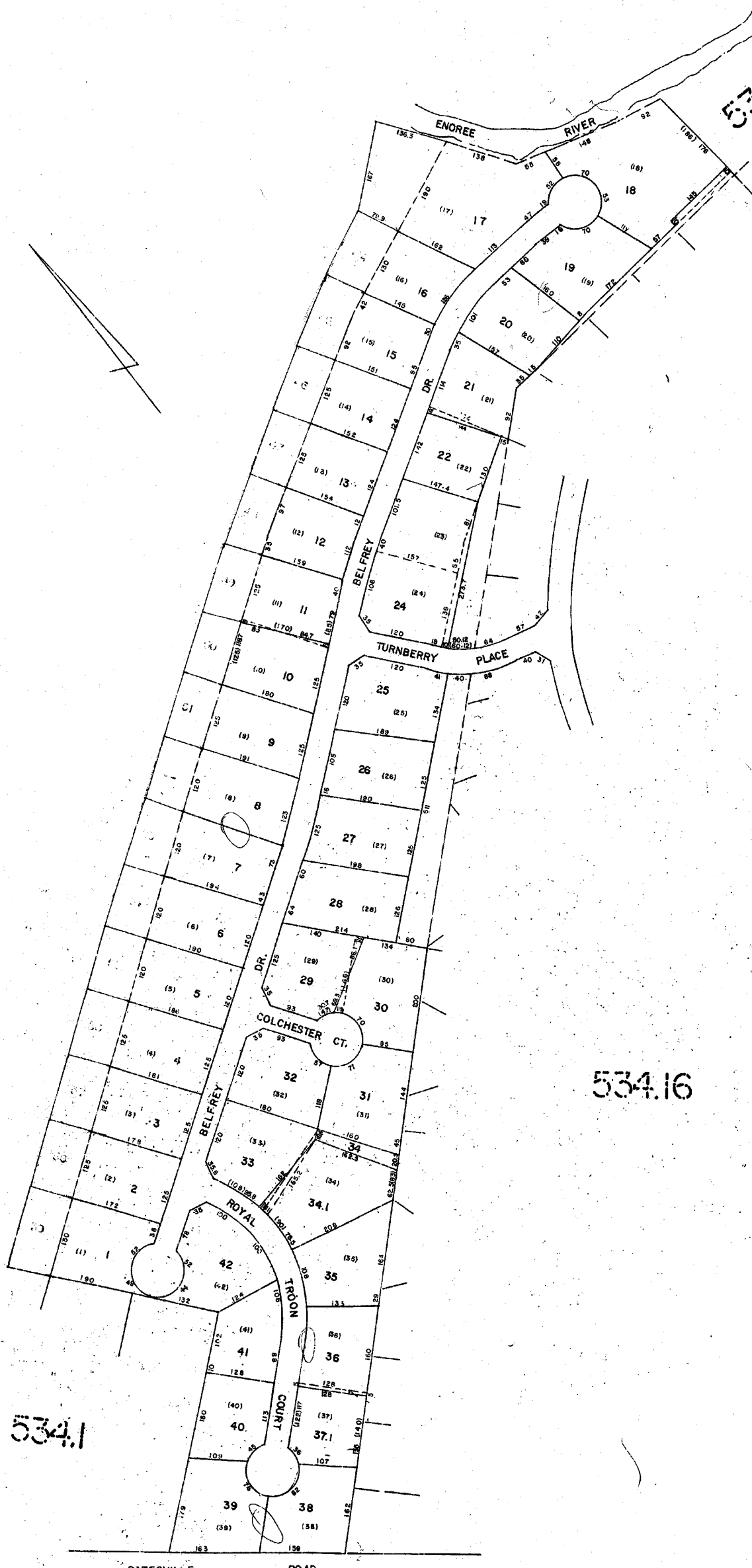
1041

534.1

534.1

534.16

534.1

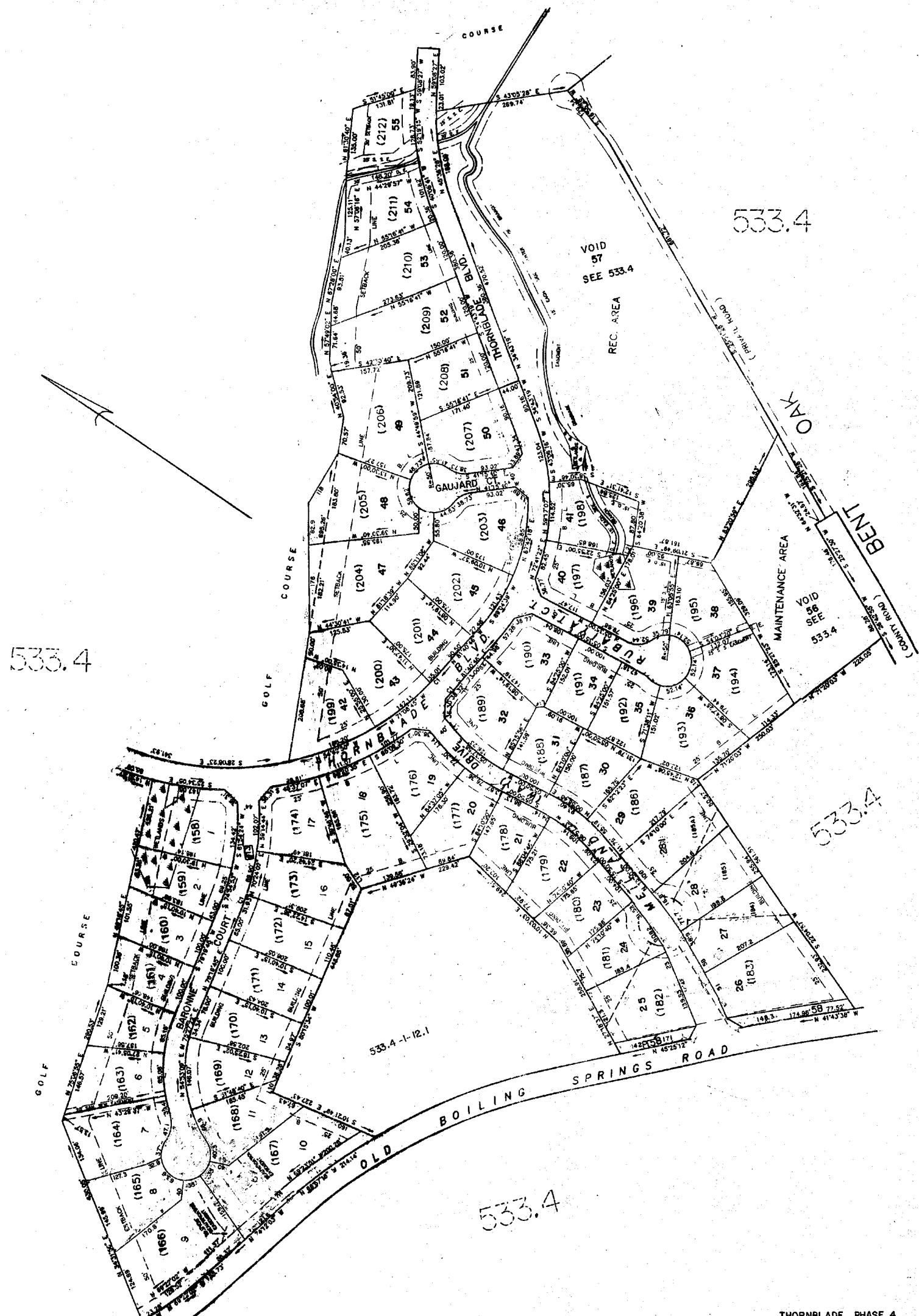


BARRINGTON PARK 15-28

GREENVILLE COUNTY TAX MAPS
GREENVILLE, S. C.

TAX DISTRICT	MAP NUMBER	REVISIONS
	534.22	II

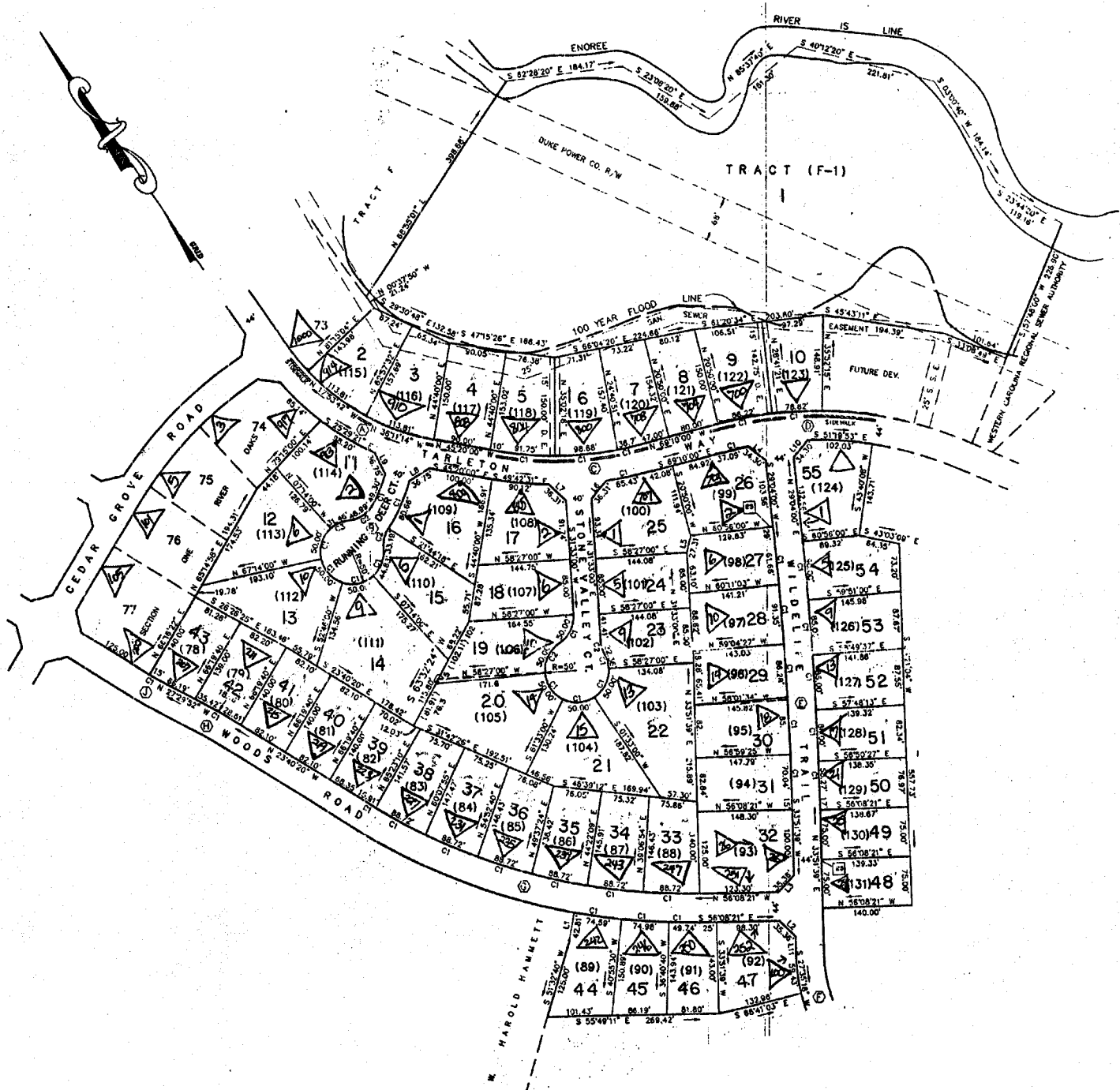
SCALE 1/2" = 100'



THORNBLADE PHASE 4
GREENVILLE COUNTY TAX MAP
GREENVILLE, S. C.

TAX DISTRICT	MAP NUMBER	REVISION
195	534.23	(11)

SCALE 1" = 100'



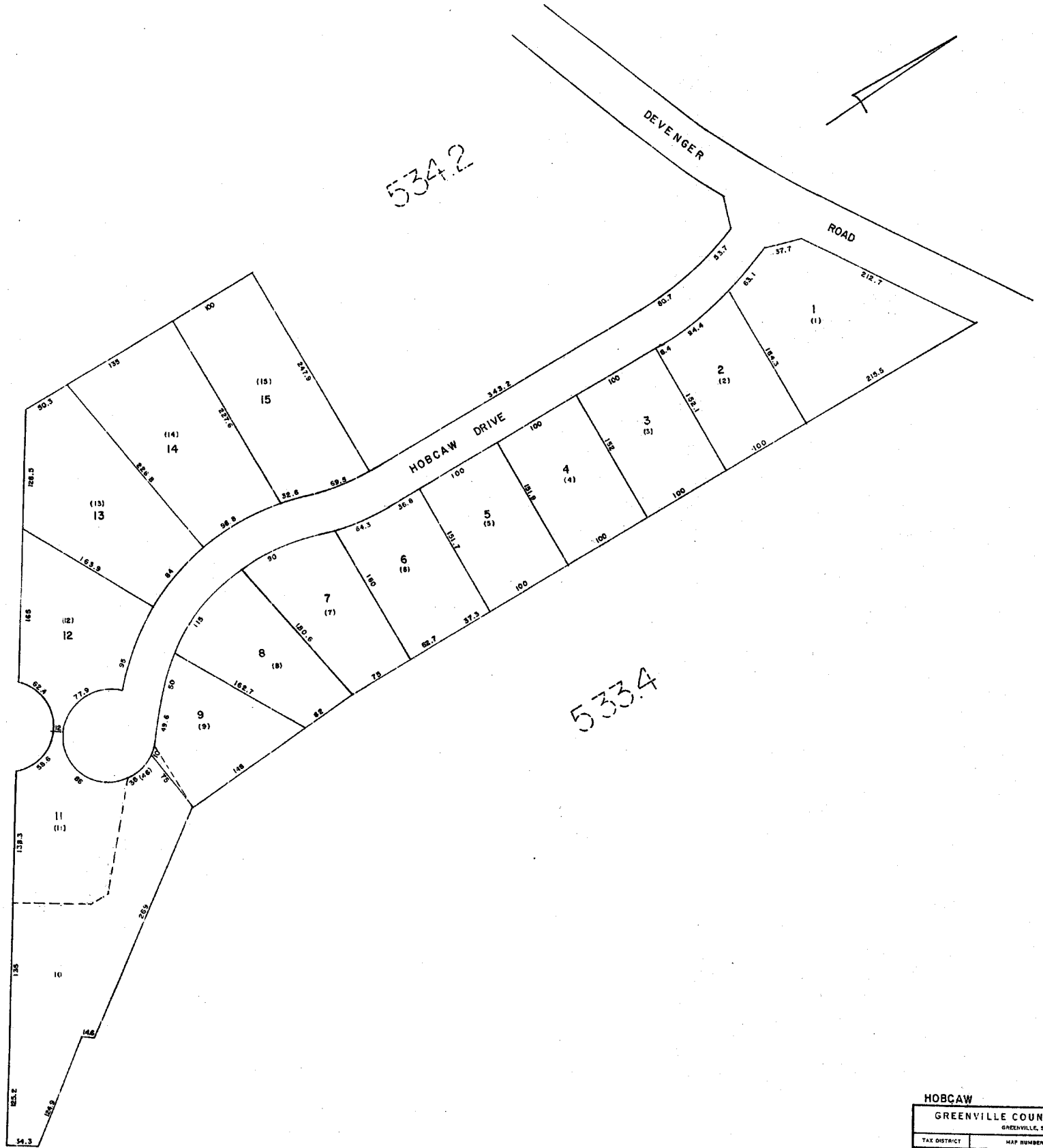
() SUBDIVISION LOT
 ▽ STREET ADDRESS

RIVER OAKS SEC. TWO		
GREENVILLE COUNTY TAX MAPS		
GREENVILLE, S. C.		
TAX DISTRICT	MAP NUMBER	REVISIONS
	534.24	
-195-	SCALE 1" = 100'	INDEX-11

534.9

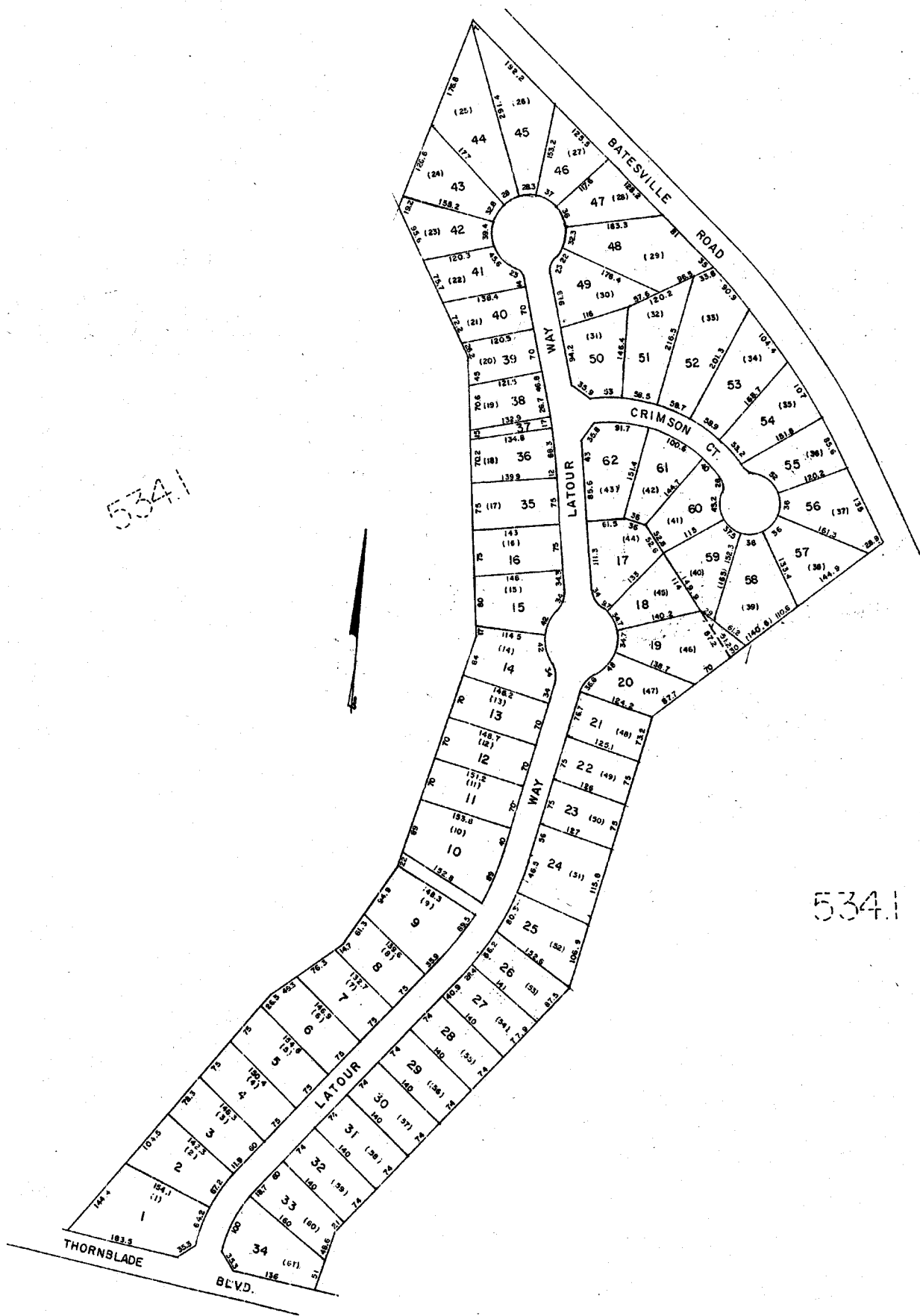
534.2

533.4



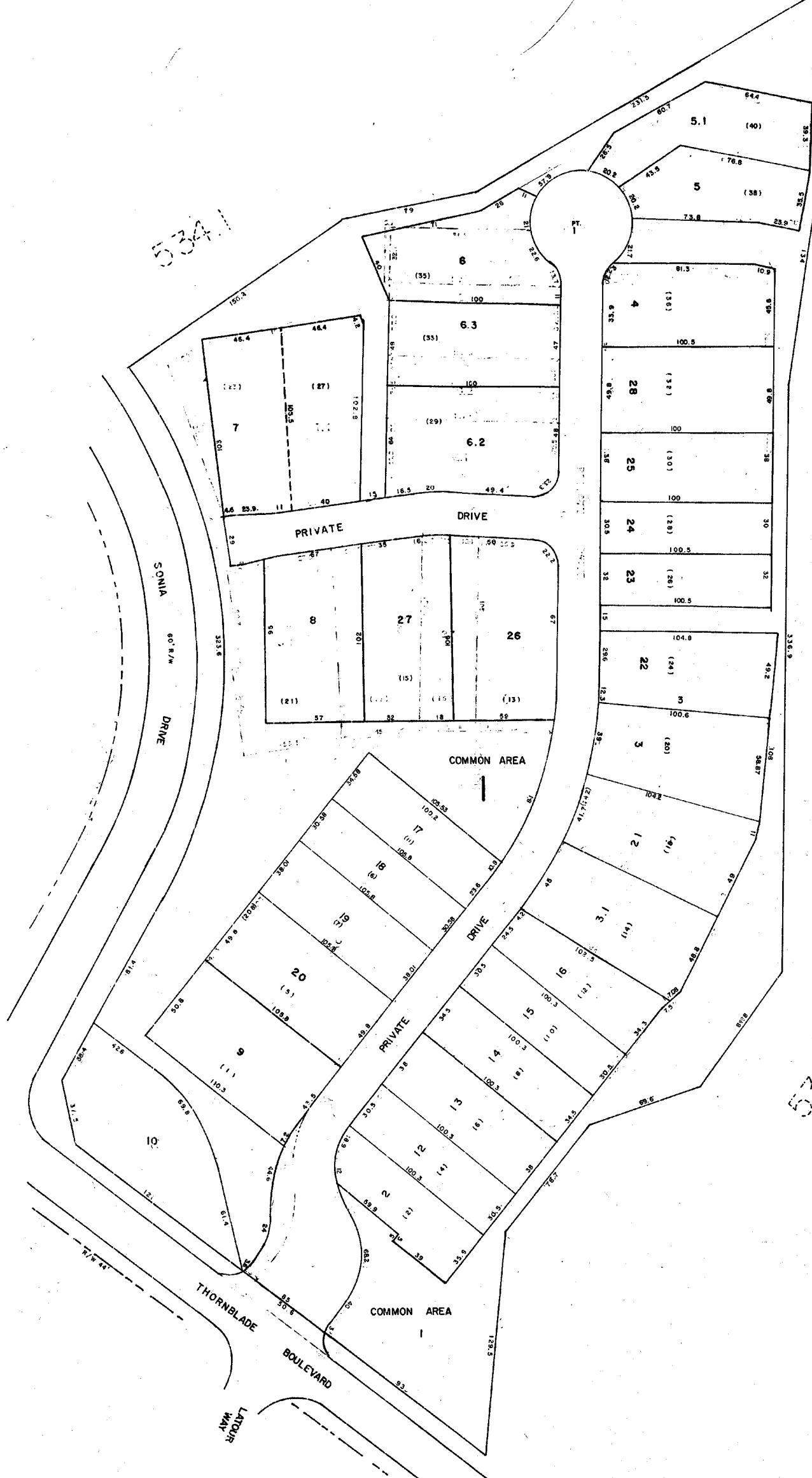
HOBCAW		
GREENVILLE COUNTY TAX MAPS		
GREENVILLE, S. C.		
TAX DISTRICT	MAP NUMBER	REVISIONS
	534.25	
-195-	SCALE 1" = 60'	INDEX-11

1045



THE GARDENS
AT THORNBLADE SEC. ONE & TWO
GREENVILLE COUNTY TAX MAPS
GREENVILLE, S. C.

TAX DISTRICT	MAP NUMBER	REVISIONS
	534.26	



5341

5341

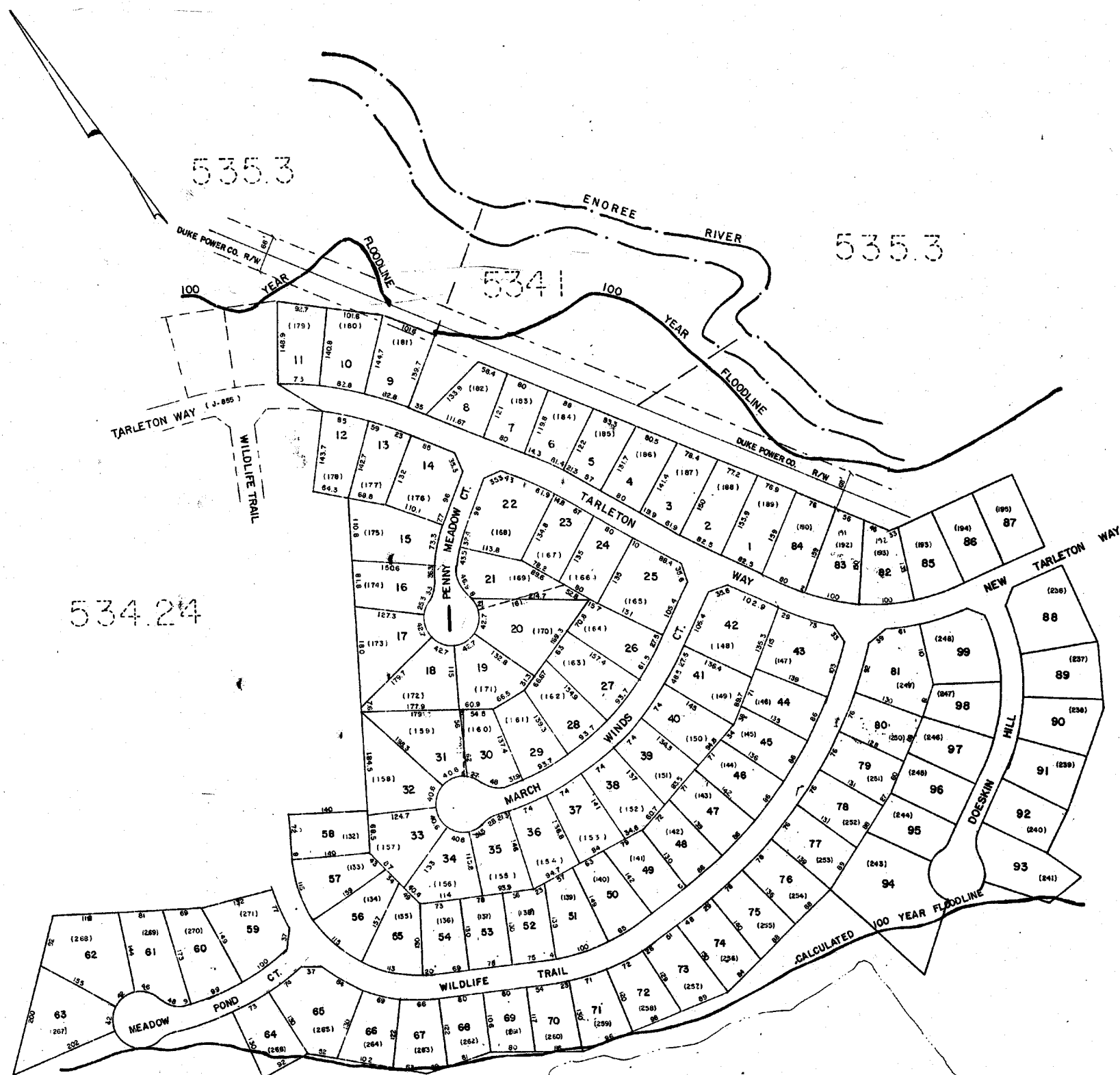
5341

159-15

VILLAGES AT THORNBLADE		
GREENVILLE COUNTY TAX MAPS		
GREENVILLE, S. C.		
TAX DISTRICT	MAP NUMBER	REVISIONS
	534.27	
SCALE 1" = 30'		INDEX-11

-195-

1047



534.24

535.3

534.1

535.3

RIVER OAKS SEC. THREE & SEC. 4A
GREENVILLE COUNTY TAX MAPS
GREENVILLE, S. C.

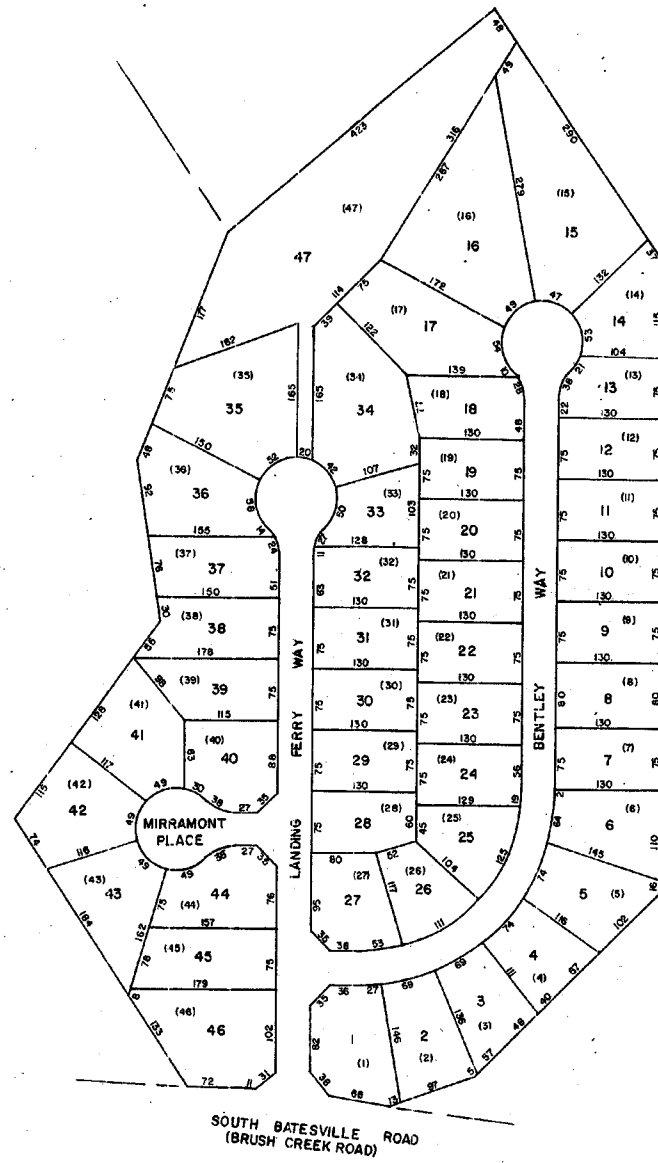
TAX DISTRICT	MAP NUMBER	REVISIONS
	534.28	

534.28

534.1

534.16

534.1



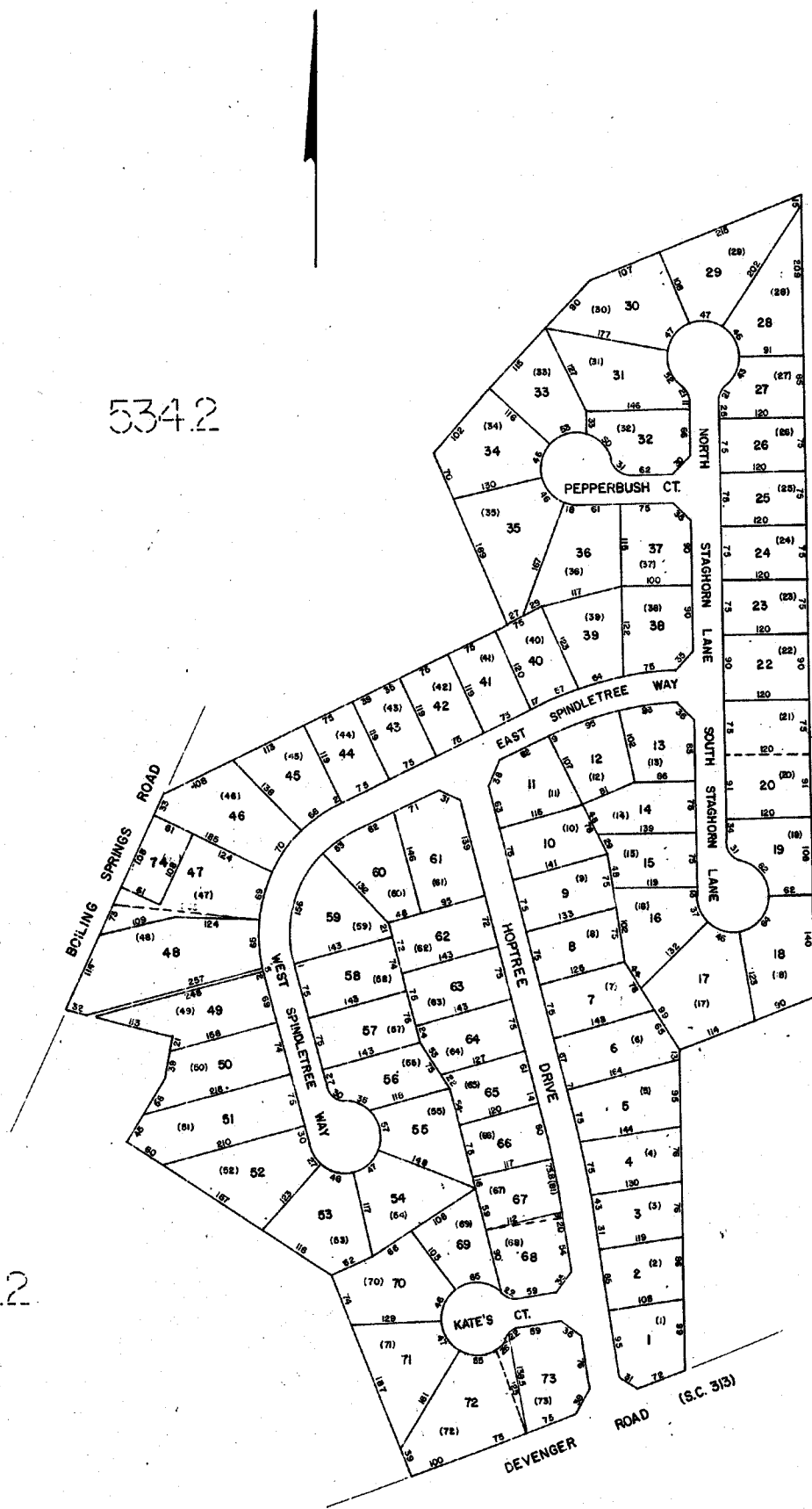
CAMDEN COURT		
GREENVILLE COUNTY TAX MAPS		
GREENVILLE, S. C.		
TAX DISTRICT	MAP NUMBER	REVISIONS
-195-	534.29	INDEX-1
SCALE 1" = 100'		

1049


534.2

534.2

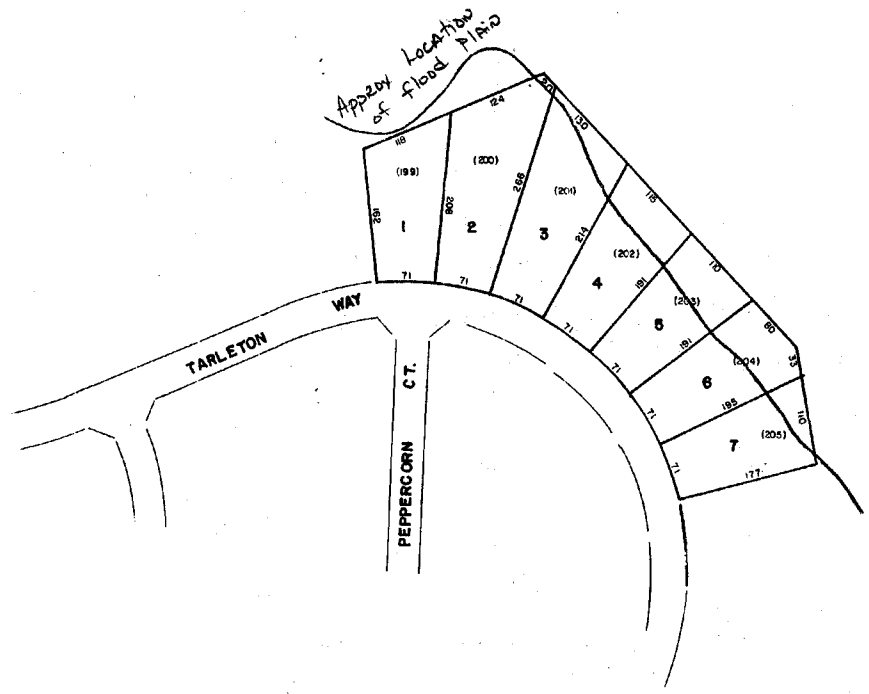
534.2



THORNHILL PLANTATION		
GREENVILLE COUNTY TAX MAPS		
GREENVILLE, S. C.		
TAX DISTRICT	MAP NUMBER	REVISIONS
-195-	534.30	
SCALE 1" = 100'		INDEX-II



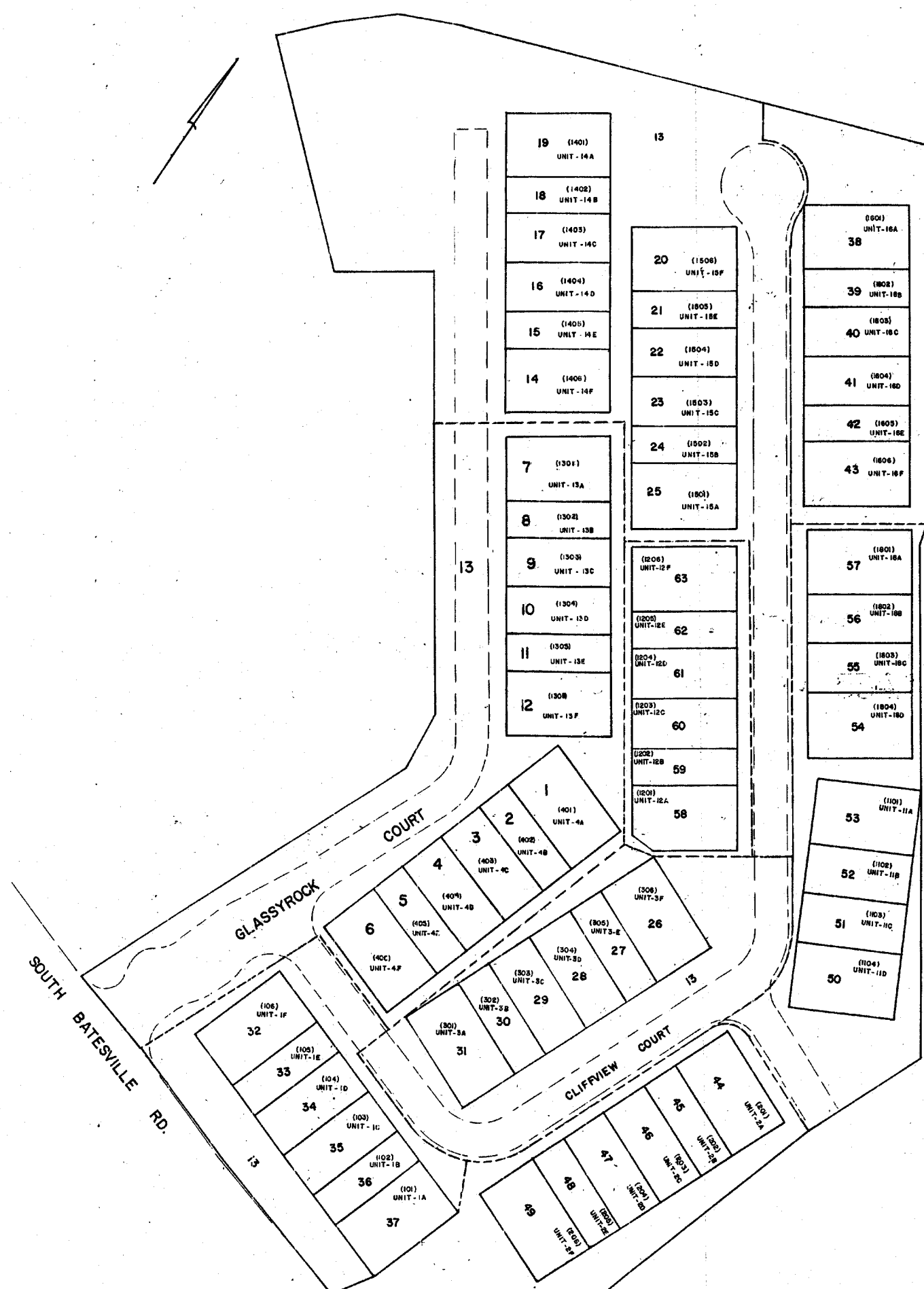
534.1



534.1

RIVER OAKS		SEC. 48
GREENVILLE COUNTY TAX MAPS		
GREENVILLE, S. C.		
TAX DISTRICT	MAP NUMBER	REVISIONS
-195-	534.31	
SCALE 1" = 100'		INDEX-11

1051

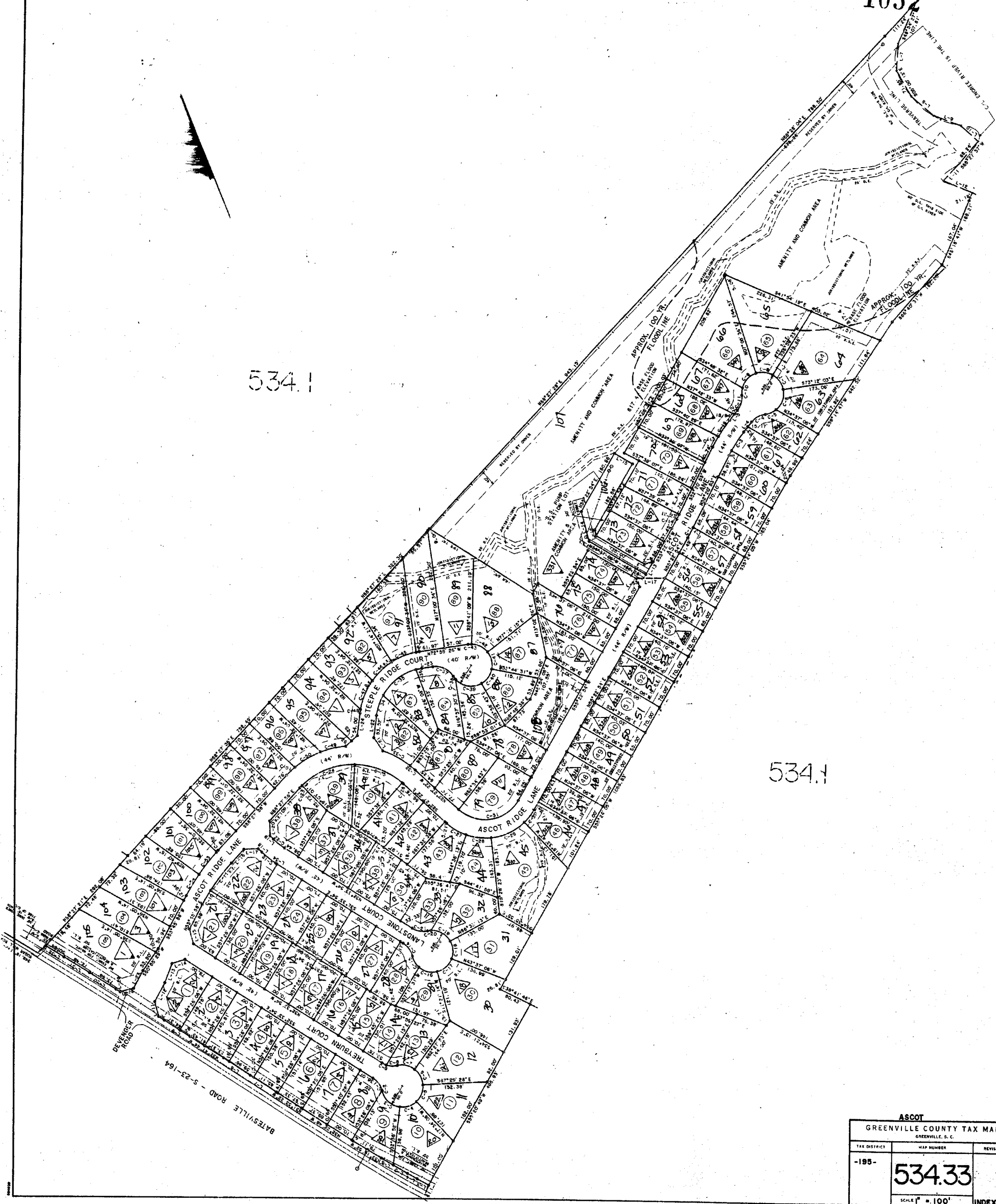


NOTE FOR DISTANCES SEE PLAT THORNBLADE CROSSING 39-0-24,47,48

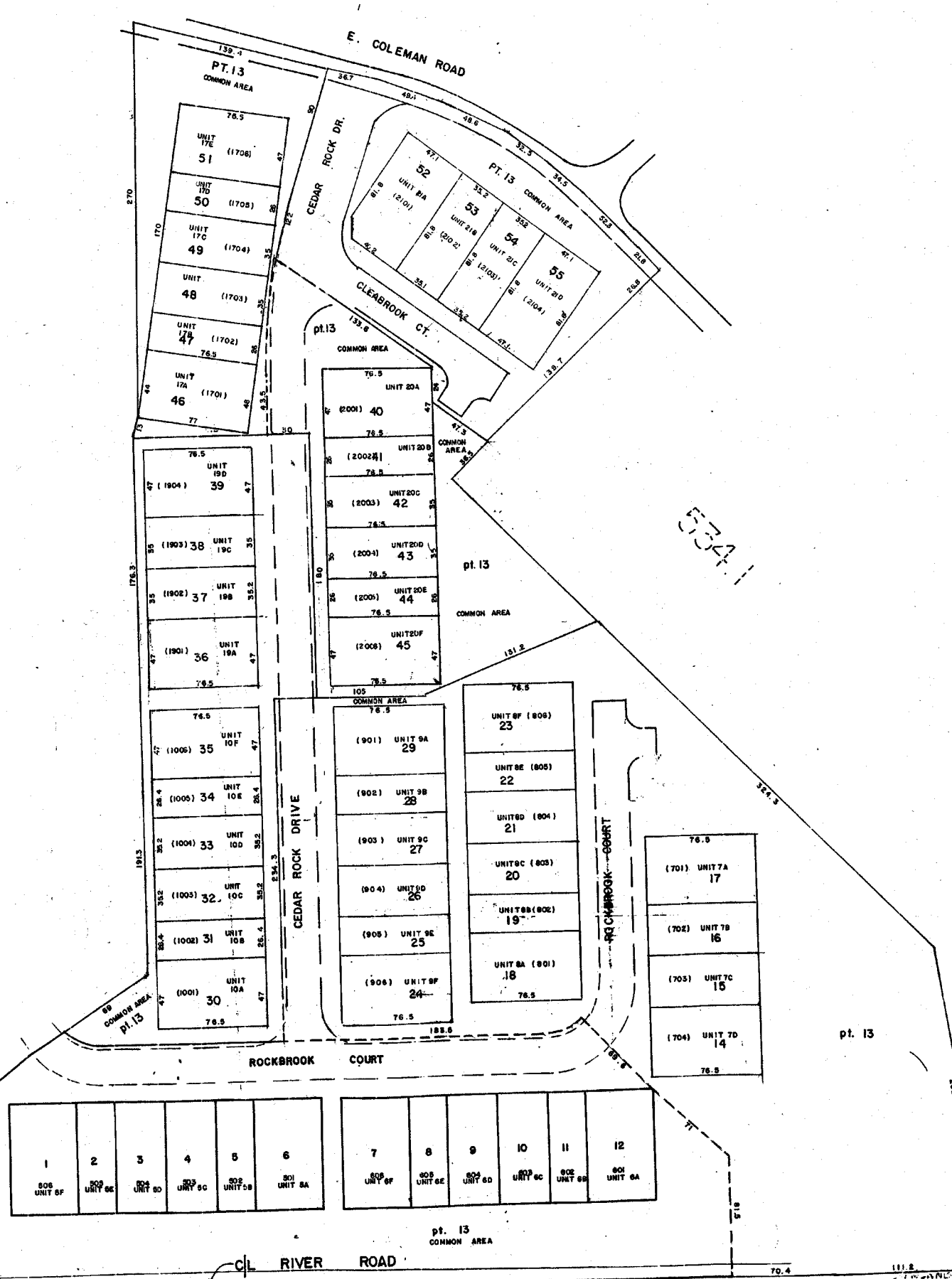
GREENVILLE COUNTY TAX MAPS		
GREENVILLE, S. C.		
TAX DISTRICT	MAP NUMBER	REVISIONS
-195-	534.32	
	SCALE 1" = 40'	INDEX - II

534.1

534.1

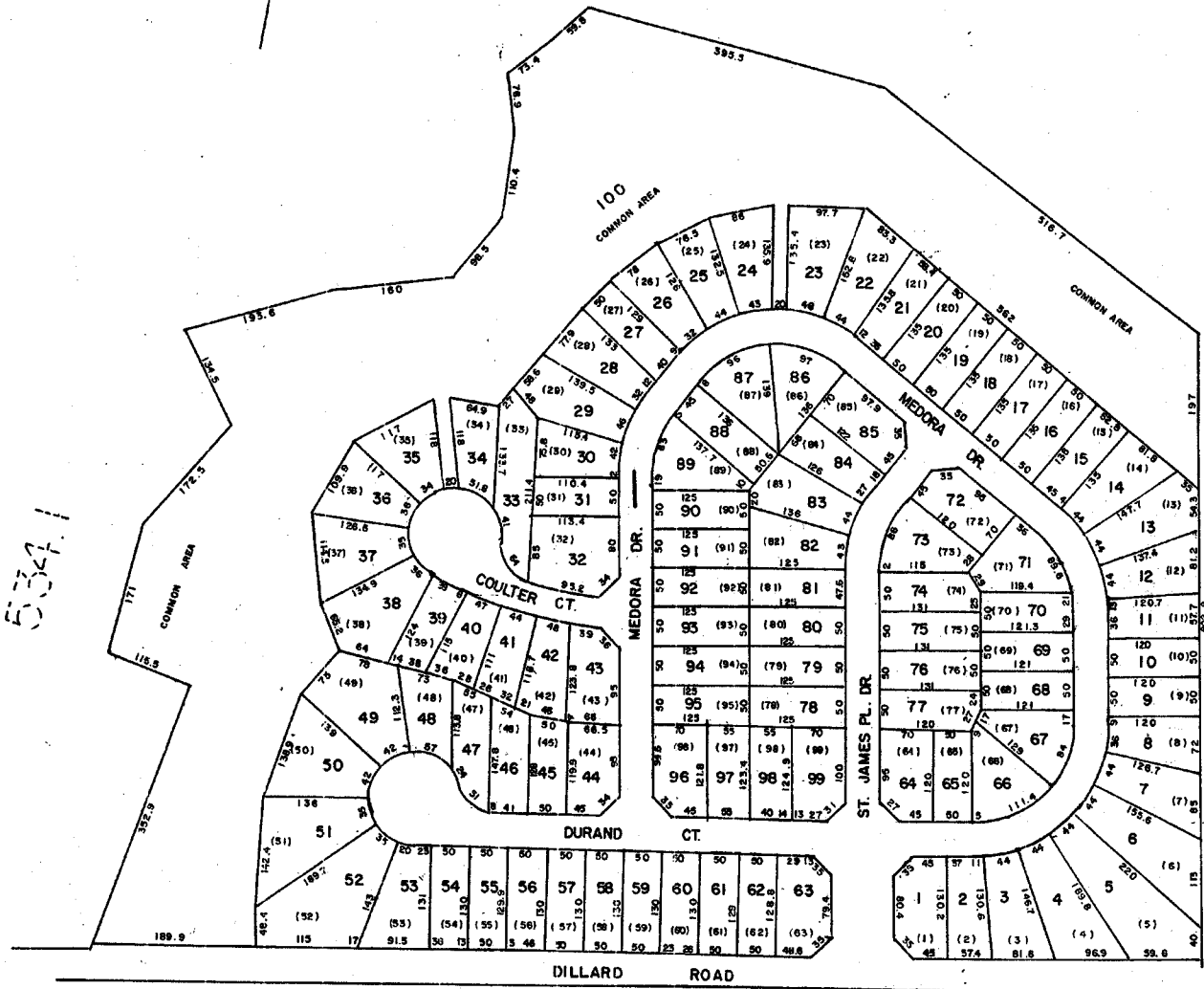


ASCOT		
GREENVILLE COUNTY TAX MAPS		
GREENVILLE, S. C.		
TAX DISTRICT	MAP NUMBER	REVISIONS
-195-	534.33	
SCALE 1" = 100'		INDEX



1	2	3	4	5	6	7	8	9	10	11	12
808 UNIT 5F	809 UNIT 5E	807 UNIT 5D	805 UNIT 5C	803 UNIT 5B	801 UNIT 5A	808 UNIT 6F	806 UNIT 6E	804 UNIT 6D	802 UNIT 6C	800 UNIT 6B	800 UNIT 6A

534.1



534.1

534.1

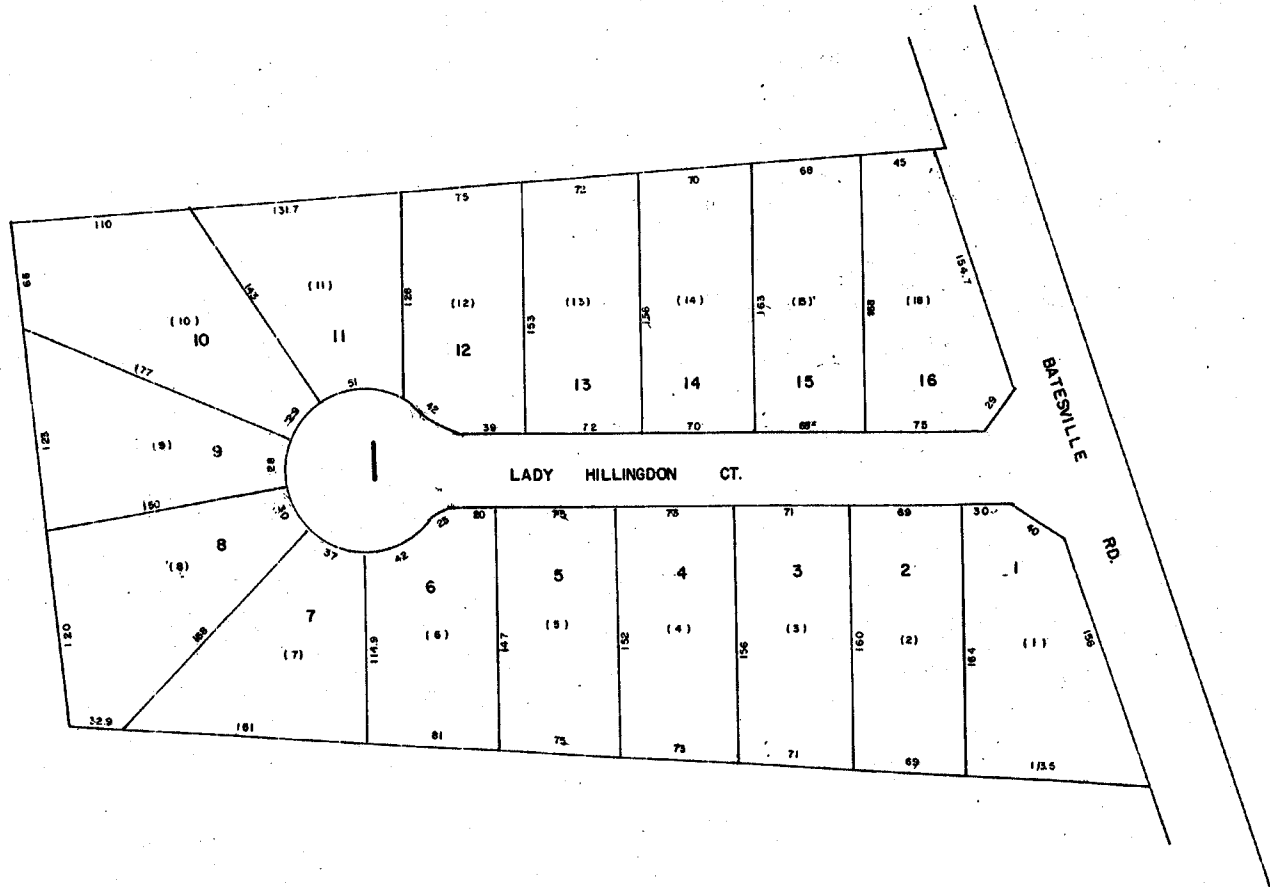
534.1

ST. JAMES PLACE		
GREENVILLE COUNTY TAX MAPS		
GREENVILLE, S. C.		
TAX DISTRICT	MAP NUMBER	REVISIONS
	534.35	
-198-	SCALE 1" = 100'	INDEX - 11

1055

534.2

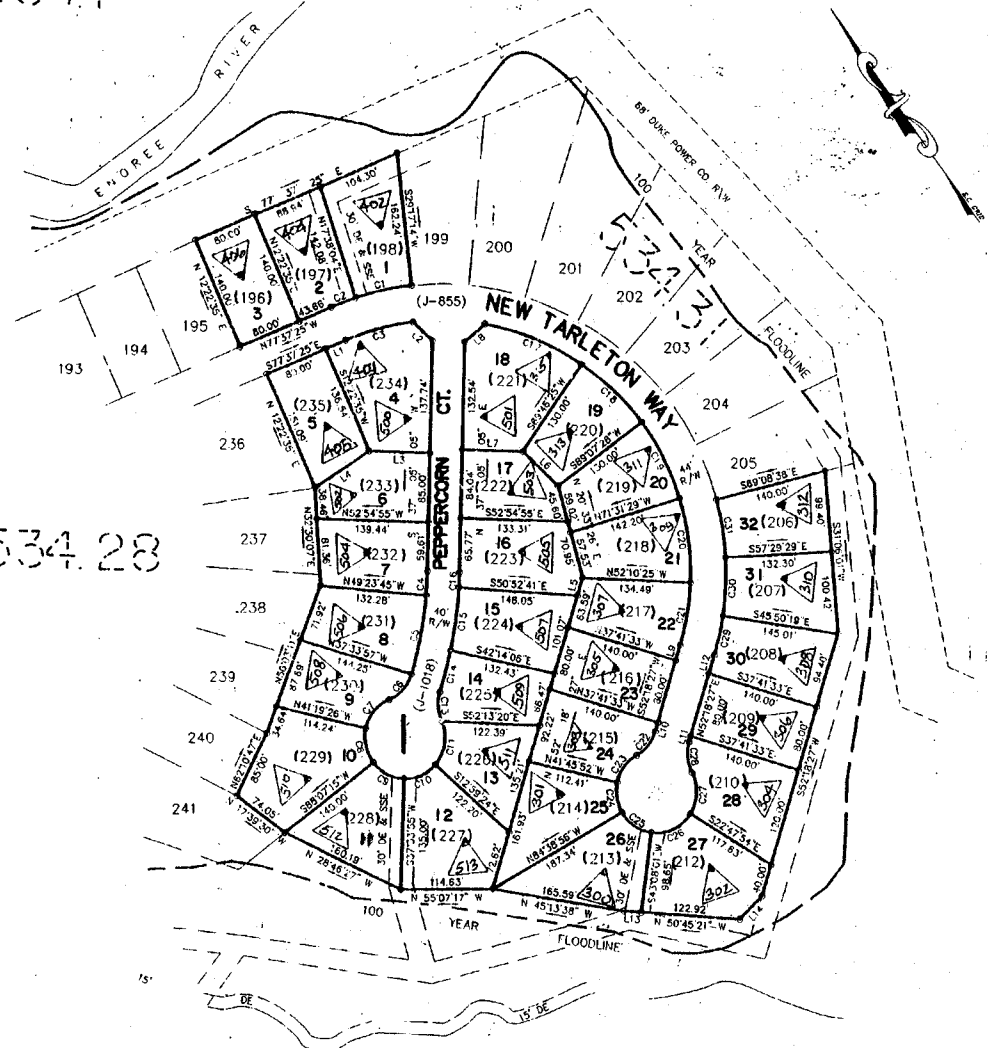
534.2



534.1

534.28

534.5



CURVE	CURVE TABLE			
	RADIUS	LENGTH	CHORD	BEARING
1	352.00	71.59	71.47	N66°32'21"W
2	352.00	32.30	32.29	N74°59'41"W
3	308.00	87.80	87.50	N69°27'43"W
4	482.41	29.63	29.63	N82°50'40"E
5	482.41	99.60	99.43	N46°31'09"E
6	50.00	43.75	42.37	N77°30'00"E
7	50.00	47.03	45.31	S75°37'15"W
8	50.00	44.12	42.70	S23°23'55"W
9	50.00	44.12	42.70	S27°08'24"E
10	50.00	44.12	42.70	S77°42'45"E
11	50.00	58.99	53.95	N44°21'29"E
13	50.00	36.55	35.74	S32°36'46"W
14	522.41	53.07	53.05	S59°40'31"E
15	522.41	78.80	78.73	N43°28'38"E
16	522.41	18.58	18.57	N38°08'12"E
17	308.00	130.70	129.72	N32°23'09"W
18	308.00	104.02	103.63	N10°33'04"W
19	308.00	104.02	103.53	N08°48'00"E
20	308.00	104.02	103.53	N26°09'03"E
21	308.00	77.84	77.64	N45°04'01"E
22	50.00	38.35	37.42	N74°16'49"E
23	50.00	41.90	40.69	S72°15'39"W
24	50.00	37.42	36.56	S26°47'38"W
25	50.00	45.57	44.01	S20°45'27"E
26	50.00	57.54	54.41	S74°49'27"E
27	50.00	51.35	49.12	N37°46'55"E
28	50.00	38.35	37.42	S30°20'03"W
29	352.00	50.05	50.00	N48°14'04"E
30	352.00	71.59	71.47	N38°20'08"E
31	352.00	71.59	71.47	N26°40'36"E

LINE	LINE TABLE	
	LENGTH	BEARING
L1	26.69	N77°37'28"N
L2	33.44	S10°36'24"E
L3	75.92	S52°34'55"E
L4	81.31	N5°25'58"E
L5	22.37	N52°18'27"E
L6	59.63	N10°31'04"E
L7	76.15	N22°24'55"E
L8	33.44	S53°08'33"E
L9	20.20	N52°18'27"E
L10	11.29	S21°18'27"E
L11	7.51	N52°18'27"E
L12	23.98	N52°18'27"E
L13	22.11	S50°45'21"E
L14	40.39	S79°39'44"W

NOTES:
 1) THERE IS A 5' DRAINAGE & UTILITIES EASEMENT ESTABLISHED ALONG ALL SIDE AND INTERIOR REAR PROPERTY LINES. 10' EASEMENTS ESTABLISHED ALONG EXTERIOR BOUNDARY OF SUBDIVISION UNLESS ADJOINING PROPERTY OWNERS HAVE ESTABLISHED EASEMENTS.
 2) STORMWATER MANAGEMENT AND SEDIMENT REDUCTION PLAN HAS BEEN PREPARED FOR THIS PROPERTY AND WILL BE APPLIED FOR LAND DISTURBING ACTIVITIES. EACH PROPERTY OWNER WILL COMPLY WITH THIS PLAN UNLESS AND INDIVIDUAL PLAN IS PREPARED AND APPROVED FOR THAT PROPERTY.
 3) ALL PROPERTY CORNERS ARE 1/2" CI UNLESS NOTED OTHERWISE ON THE PLAN.

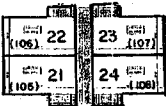
RIVER OAKS SEC. 4D
 GREENVILLE COUNTY TAX MAPS
 GREENVILLE, S.C.

TAX DISTRICT	MAP NUMBER	REVISIONS
195	534.37	
SCALE 1" = 100'		INDEX - 11

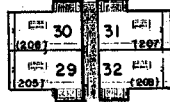
1057




BLDG. 2



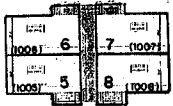
BLDG. 4



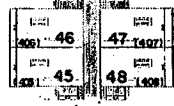
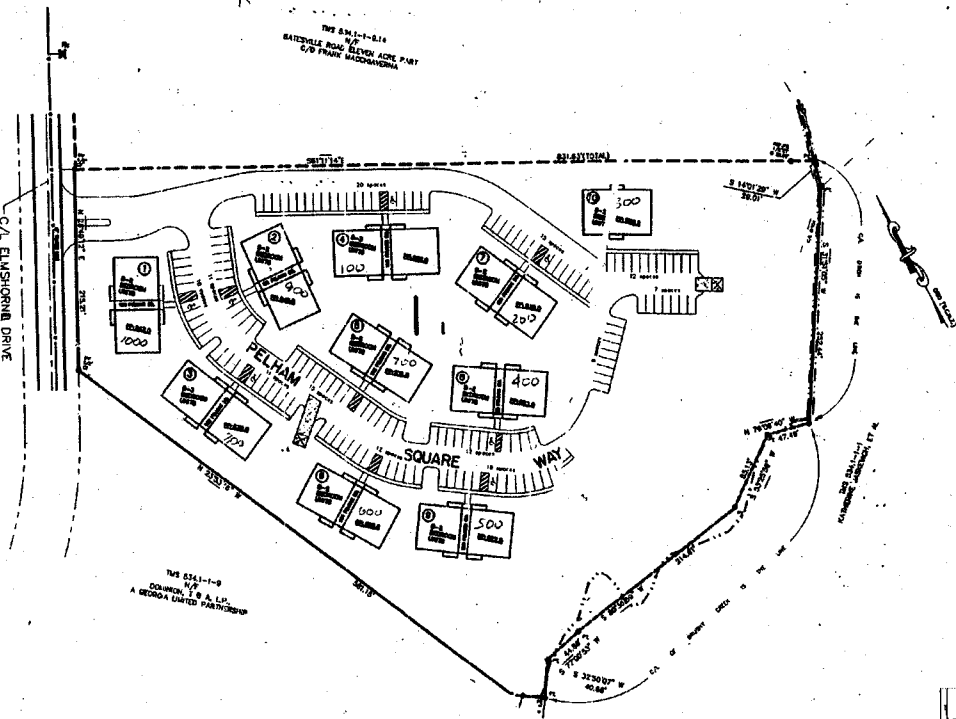
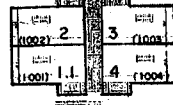
BLDG. 7



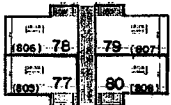
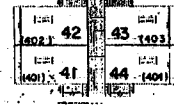
BLDG. 10



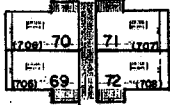
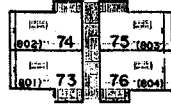
BLDG. 1



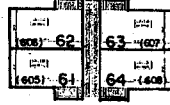
BLDG. 8



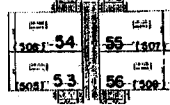
BLDG. 3



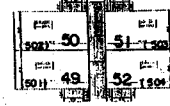
BLDG. 5



BLDG. 6



BLDG. 9



ALL UNITS PROPOSED UNTIL MASTER DEED IS RECORDED.

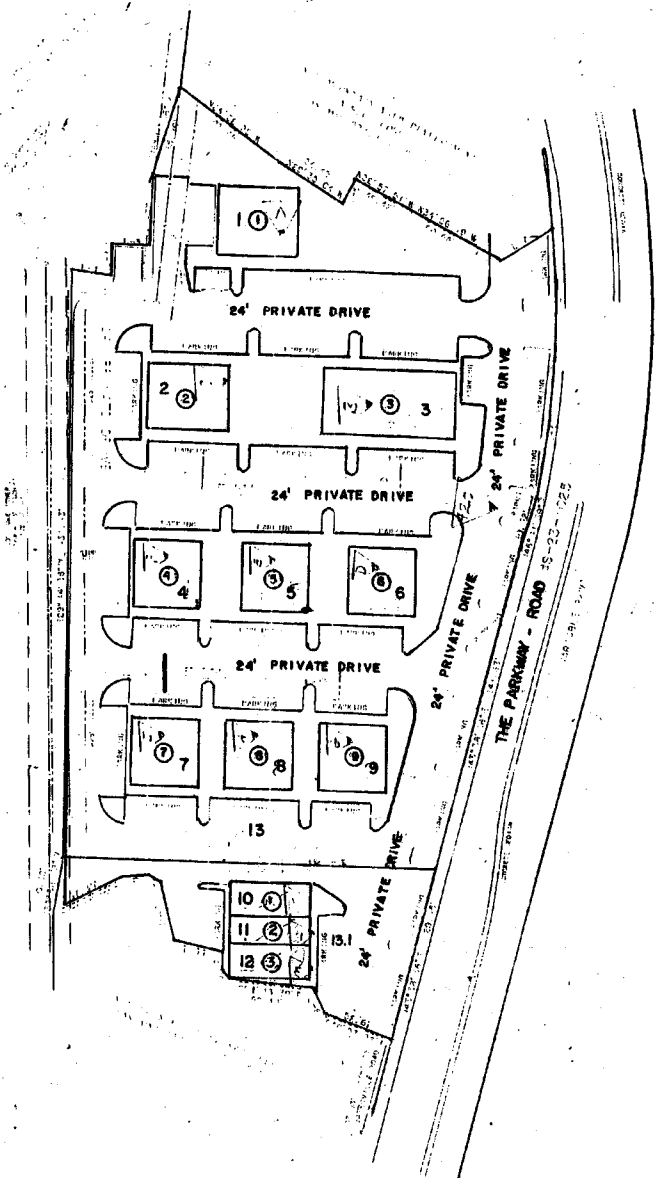
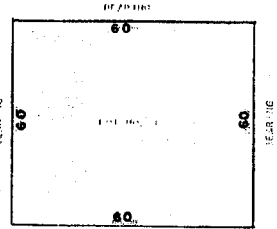
PELHAM SQUARE CONDOMINIUMS
GREENVILLE COUNTY TAX MAPS
SPARTANBURG, S.C.

TAX DISTRICT: 117 NUMBER: 117 REVISIONS:

534.38

SCALE UNKNOWN INDEX-II

"SAMPLE BUILDING"



LINE	BEARING	DISTANCE	AREA	PERIMETER	AREA	PERIMETER
1	S 89° 00' 00" W	100.00	0.00	100.00	0.00	100.00
2	S 89° 00' 00" W	100.00	0.00	100.00	0.00	100.00
3	S 89° 00' 00" W	100.00	0.00	100.00	0.00	100.00
4	S 89° 00' 00" W	100.00	0.00	100.00	0.00	100.00
5	S 89° 00' 00" W	100.00	0.00	100.00	0.00	100.00
6	S 89° 00' 00" W	100.00	0.00	100.00	0.00	100.00
7	S 89° 00' 00" W	100.00	0.00	100.00	0.00	100.00
8	S 89° 00' 00" W	100.00	0.00	100.00	0.00	100.00
9	S 89° 00' 00" W	100.00	0.00	100.00	0.00	100.00
10	S 89° 00' 00" W	100.00	0.00	100.00	0.00	100.00
11	S 89° 00' 00" W	100.00	0.00	100.00	0.00	100.00
12	S 89° 00' 00" W	100.00	0.00	100.00	0.00	100.00
13	S 89° 00' 00" W	100.00	0.00	100.00	0.00	100.00
14	S 89° 00' 00" W	100.00	0.00	100.00	0.00	100.00

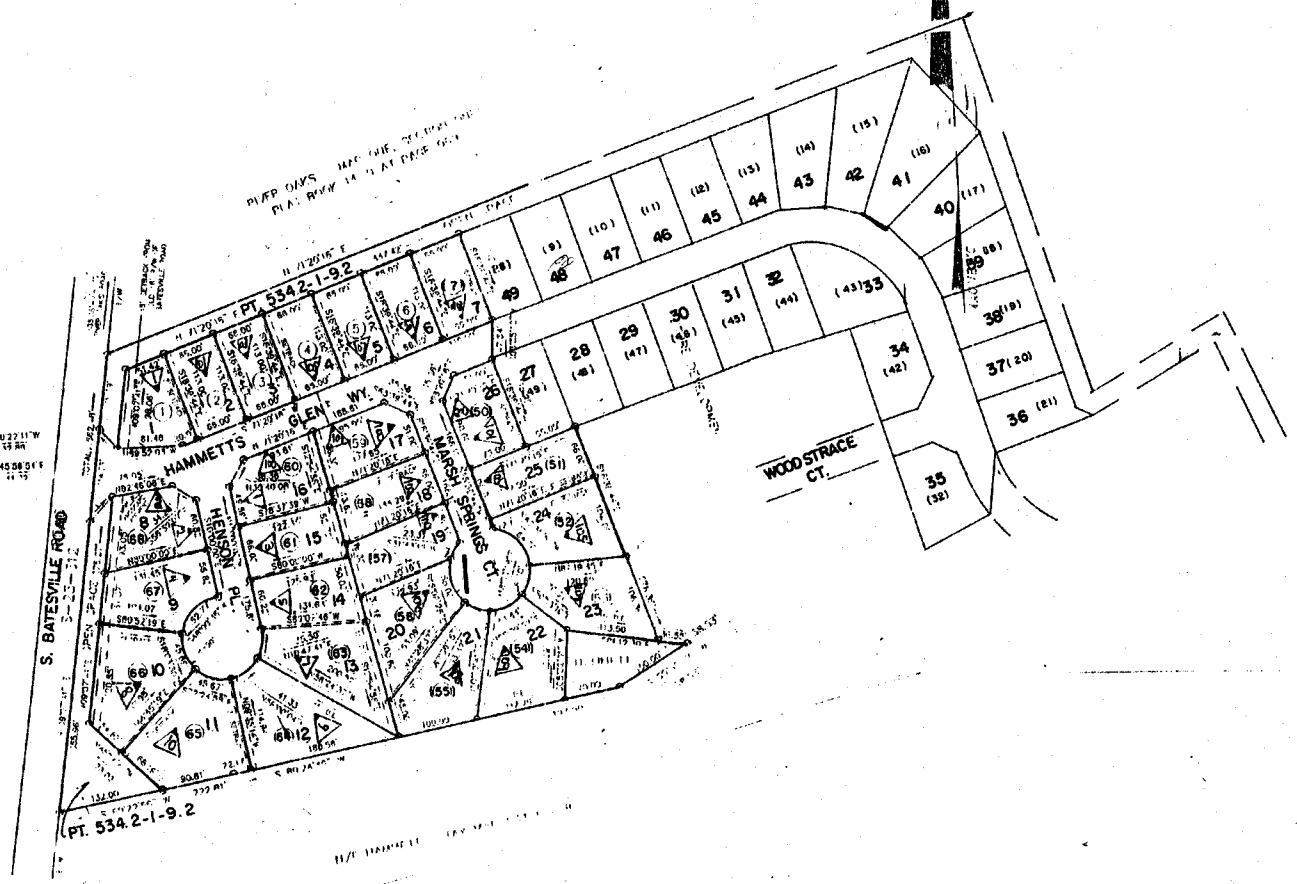
LINE	BEARING	DISTANCE	AREA	PERIMETER
1	S 89° 00' 00" W	100.00	0.00	100.00
2	S 89° 00' 00" W	100.00	0.00	100.00
3	S 89° 00' 00" W	100.00	0.00	100.00
4	S 89° 00' 00" W	100.00	0.00	100.00
5	S 89° 00' 00" W	100.00	0.00	100.00
6	S 89° 00' 00" W	100.00	0.00	100.00
7	S 89° 00' 00" W	100.00	0.00	100.00
8	S 89° 00' 00" W	100.00	0.00	100.00
9	S 89° 00' 00" W	100.00	0.00	100.00
10	S 89° 00' 00" W	100.00	0.00	100.00
11	S 89° 00' 00" W	100.00	0.00	100.00
12	S 89° 00' 00" W	100.00	0.00	100.00
13	S 89° 00' 00" W	100.00	0.00	100.00
14	S 89° 00' 00" W	100.00	0.00	100.00

THE VILLAGE AT THORNBLADE
 GREENVILLE COUNTY TAX MAPS
 GREENVILLE, S. C.

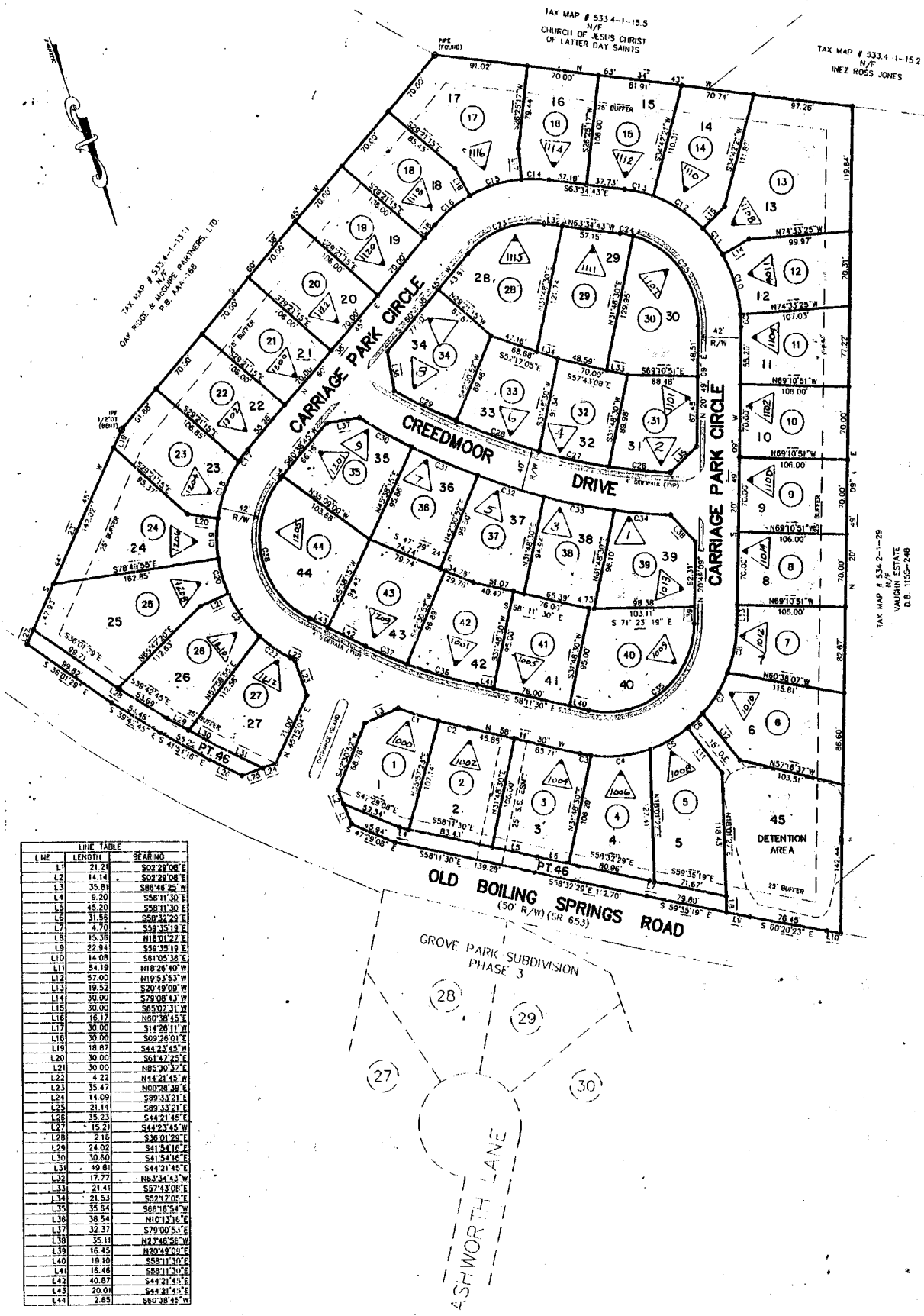
TAX DISTRICT	MAP NUMBER	REVISIONS
	534.39	

-195- SCALE 1" = 100' INDEX-II

1059



HAMMETTS GLEN PH- ONE		
GREENVILLE COUNTY TAX MAPS		
TAX DISTRICT	MAP NUMBER	REVISIONS
	53440	

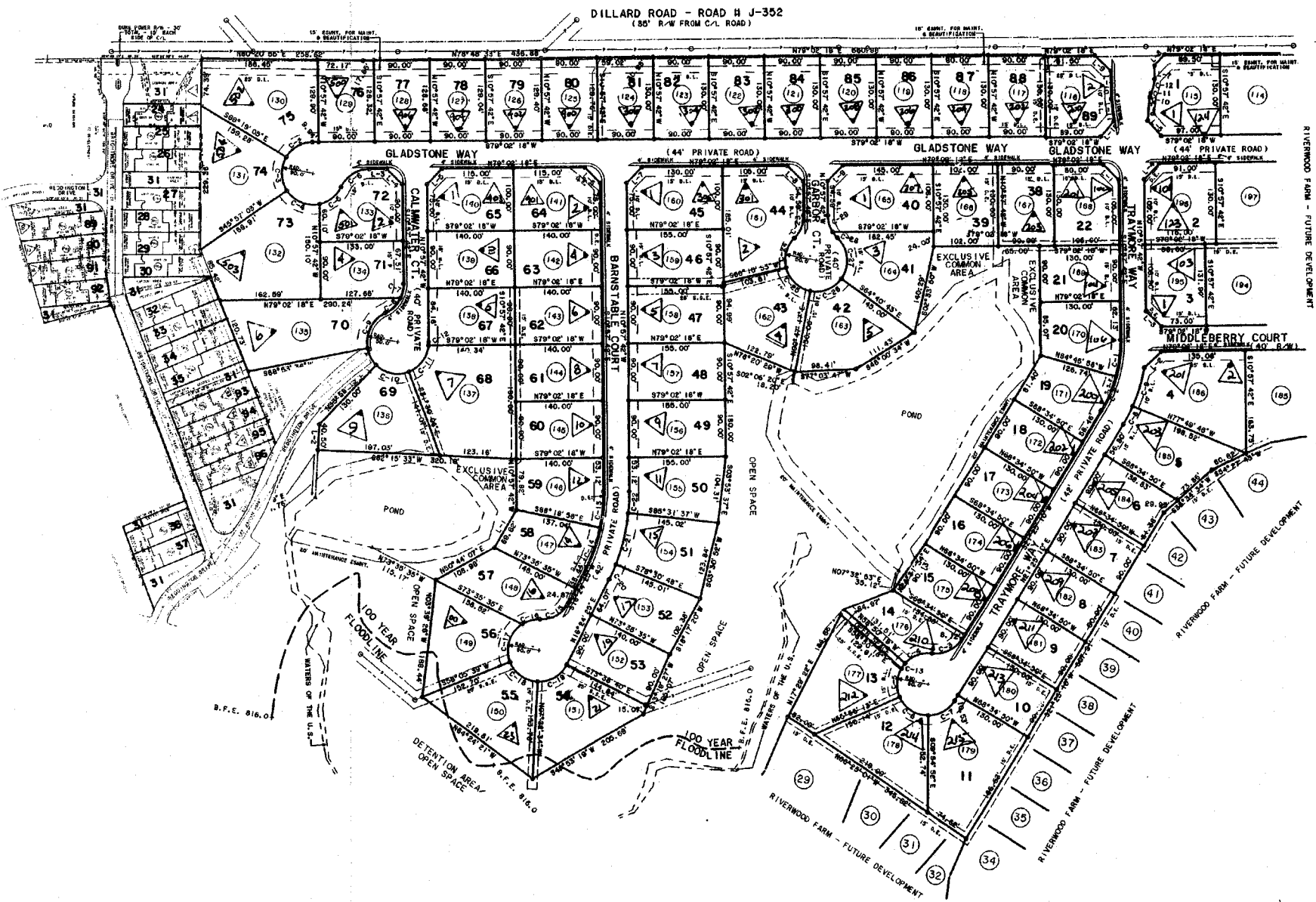


LINE	LENGTH	BEARING
L1	21.21	S02°29'08"E
L2	14.14	S02°29'08"E
L3	35.81	S89°46'28"W
L4	9.20	S59°11'30"E
L5	45.20	S59°11'30"E
L6	31.58	S59°32'29"E
L7	4.70	S59°32'29"E
L8	15.38	N18°01'22"E
L9	22.94	S59°35'19"E
L10	14.08	S81°05'38"E
L11	54.19	N18°28'40"W
L12	57.00	N18°28'35"W
L13	18.52	S02°49'08"W
L14	30.00	S78°08'43"W
L15	30.00	S85°07'31"W
L16	16.17	N69°38'15"E
L17	30.00	S14°28'11"W
L18	30.00	S09°26'01"E
L19	18.87	S44°23'45"W
L20	30.00	S61°47'49"E
L21	30.00	N63°30'27"E
L22	4.22	N44°21'45"E
L23	35.47	N00°26'39"E
L24	14.09	S89°33'21"E
L25	21.14	S89°33'21"E
L26	15.23	S44°21'45"E
L27	15.21	S44°23'45"W
L28	2.18	S46°01'29"E
L29	24.02	S41°44'16"E
L30	30.60	S41°54'16"E
L31	49.81	S44°21'45"E
L32	17.77	N63°44'43"W
L33	21.41	S57°43'08"E
L34	21.53	S52°17'05"E
L35	35.84	S68°18'54"W
L36	38.54	N10°13'16"E
L37	32.37	S79°00'51"E
L38	35.11	N23°48'28"W
L39	16.45	N20°49'09"E
L40	18.10	S58°11'30"E
L41	18.46	S58°11'30"E
L42	40.87	S44°21'45"E
L43	20.01	S44°21'45"E
L44	2.85	S69°28'45"W

CARRIAGE PARK
GREENVILLE COUNTY TAX MAPS
 GREENVILLE, S. C.

TAX DISTRICT	MAP NUMBER	REVISIONS
	53441	

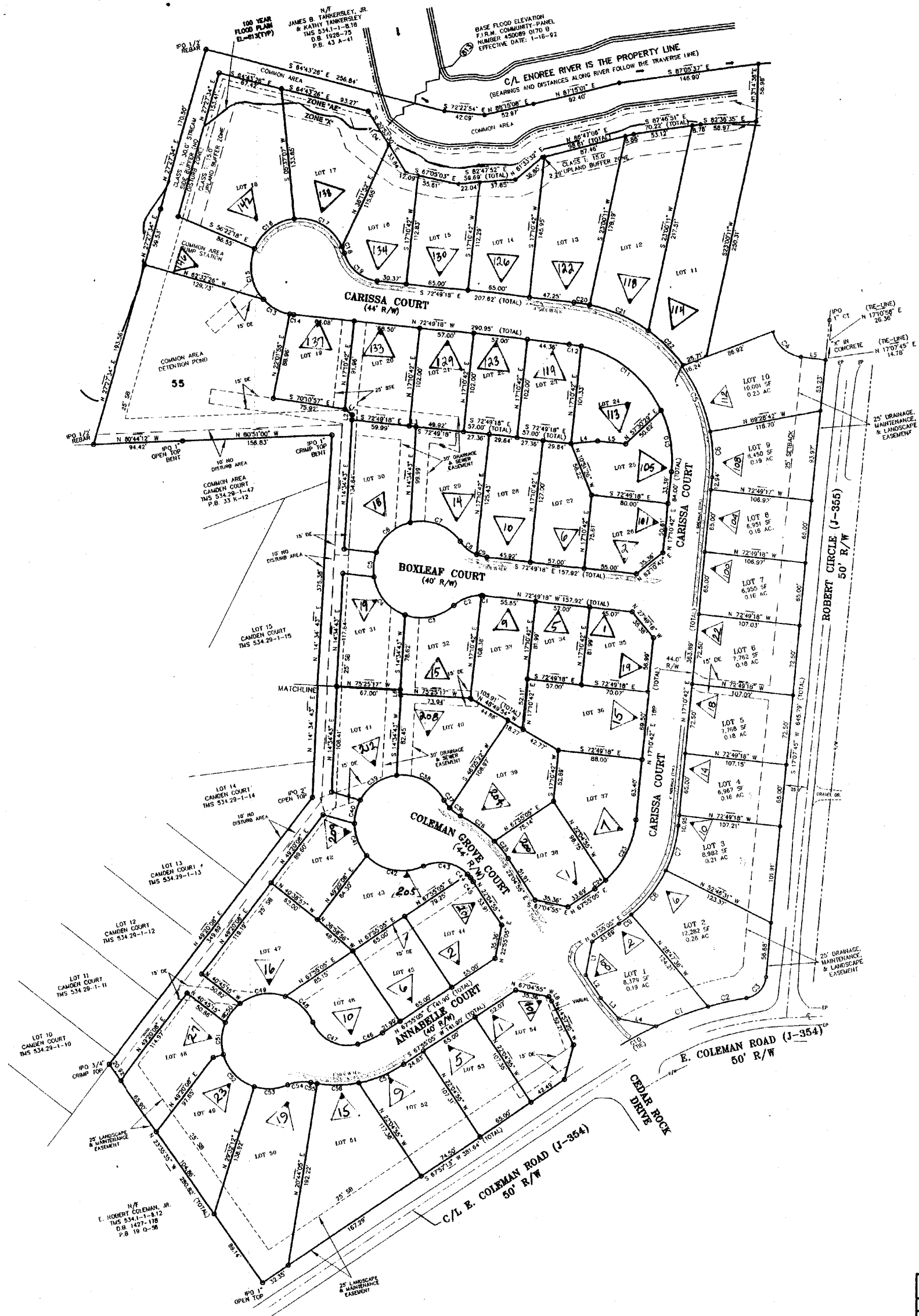
-195- SCALE 1" = 60' INDEX-11



ESTATES AT RIVERWOOD FARM & THE TOWNES

GREENVILLE COUNTY TAX MAPS
GREENVILLE, S. C.

TAX DISTRICT	MAP NUMBER	REVISIONS
198	534.42	11
	SCALE 1"=100'	

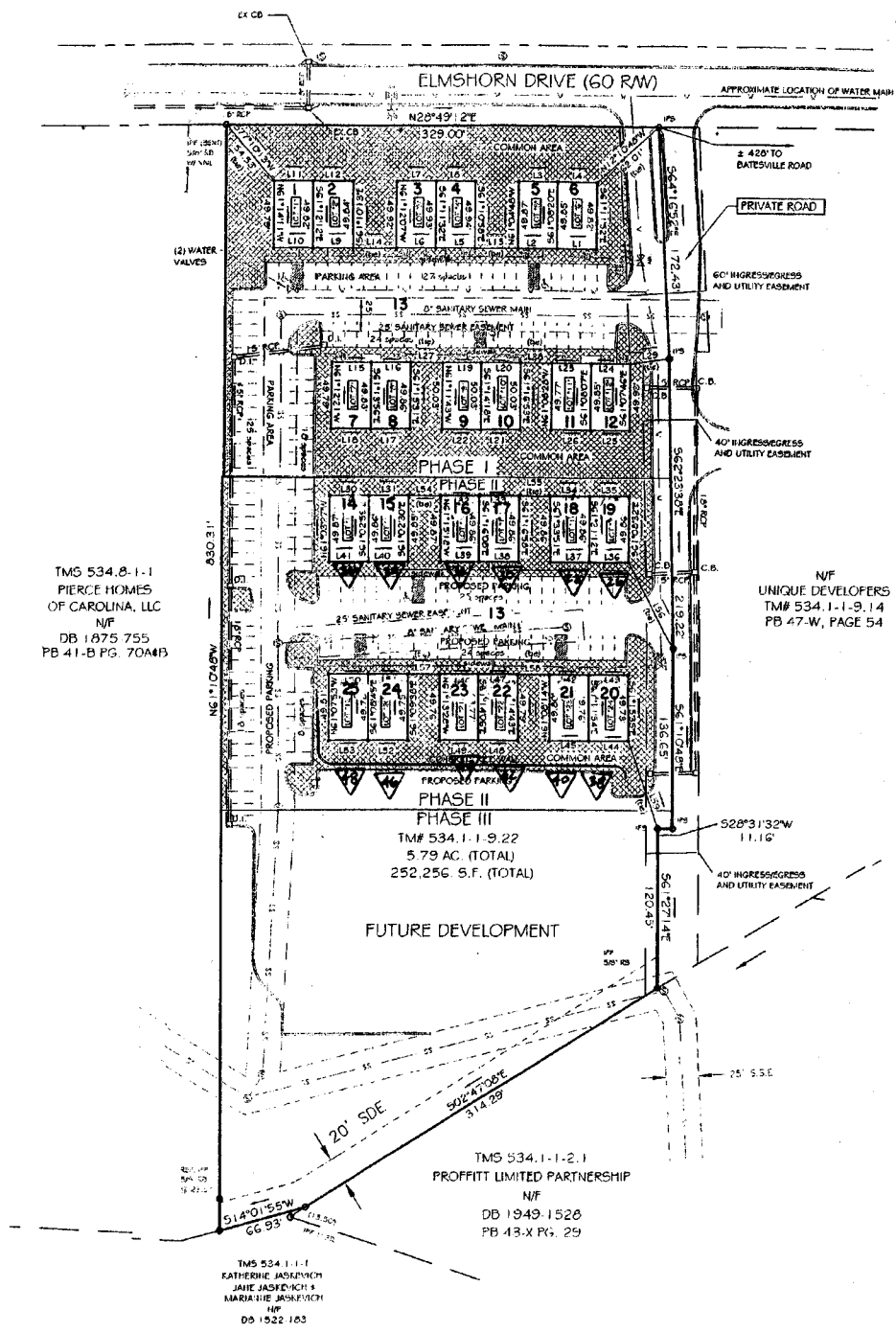


COLEMAN SHOALS

GREENVILLE COUNTY TAX MAPS

TAX DISTRICT	MAP NUMBER	REVISIONS
195	534.43	11

SCALE 1 - 50




TMS 534.8-1-1
 PIERCE HOMES
 OF CAROLINA, LLC
 N/P
 DB 1875 755
 PB 41-B PG. 70A4B

N/P
 UNIQUE DEVELOPERS
 TM# 534.1-1-9.14
 PB 47-W, PAGE 54

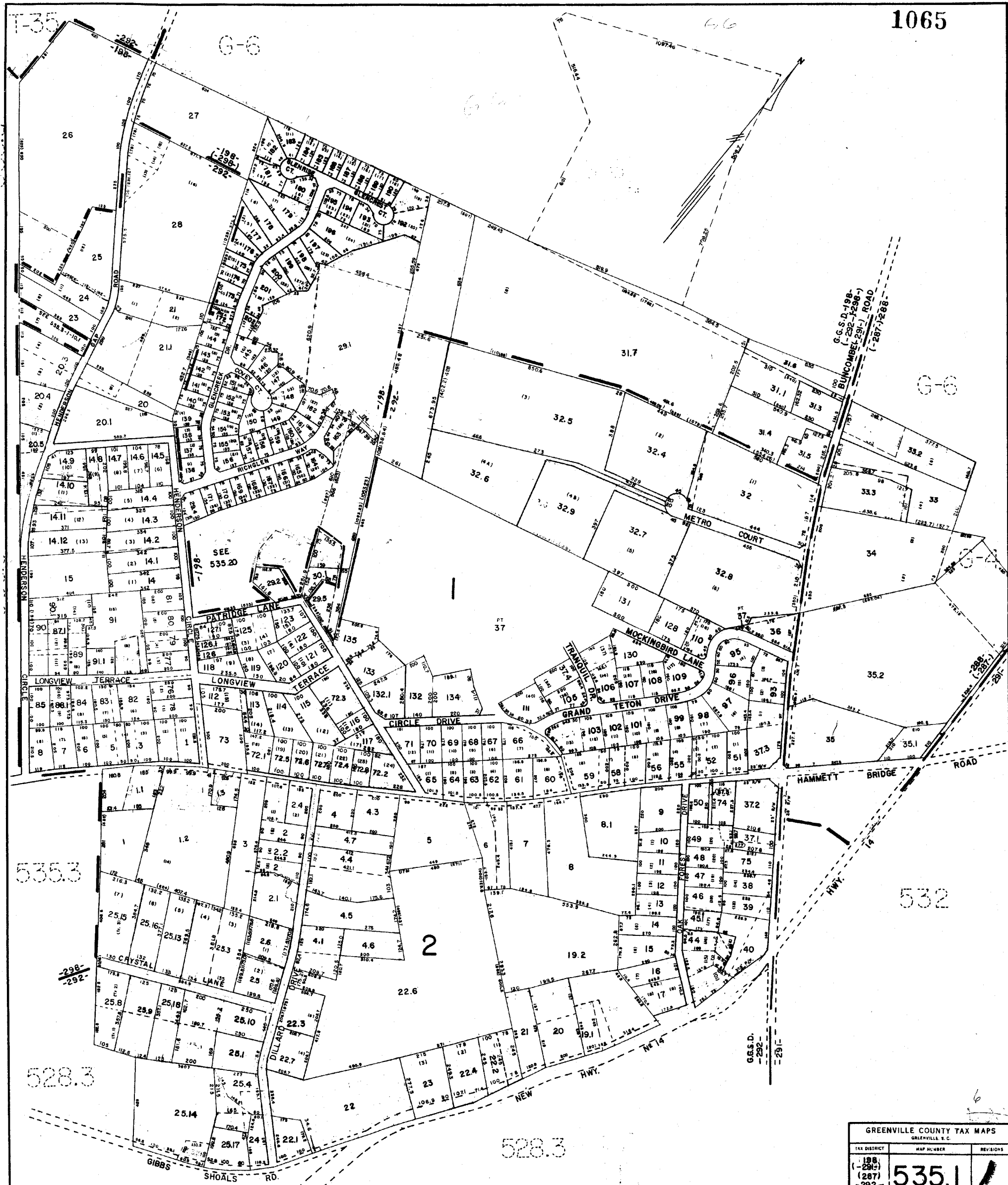
TMS 534.1-1-2.1
 PROFFITT LIMITED PARTNERSHIP
 N/P
 DB 1949-1528
 PB 43-X PG. 29

TMS 534.1-1-1
 KATHERINE JASPERICH
 JANE JASPERICH &
 MARILISE JASPERICH
 N/P
 DS 1522 103

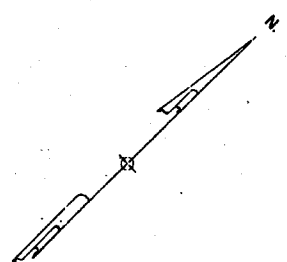


PARKWAY COMMONS		
GREENVILLE COUNTY TAX MAPS		
GREENVILLE, S. C.		
TAX DISTRICT	MAP NUMBER	REVISIONS
195	534.45	11
SCALE 1" = 60'		

THE PIERCE PENSACOLA CO.



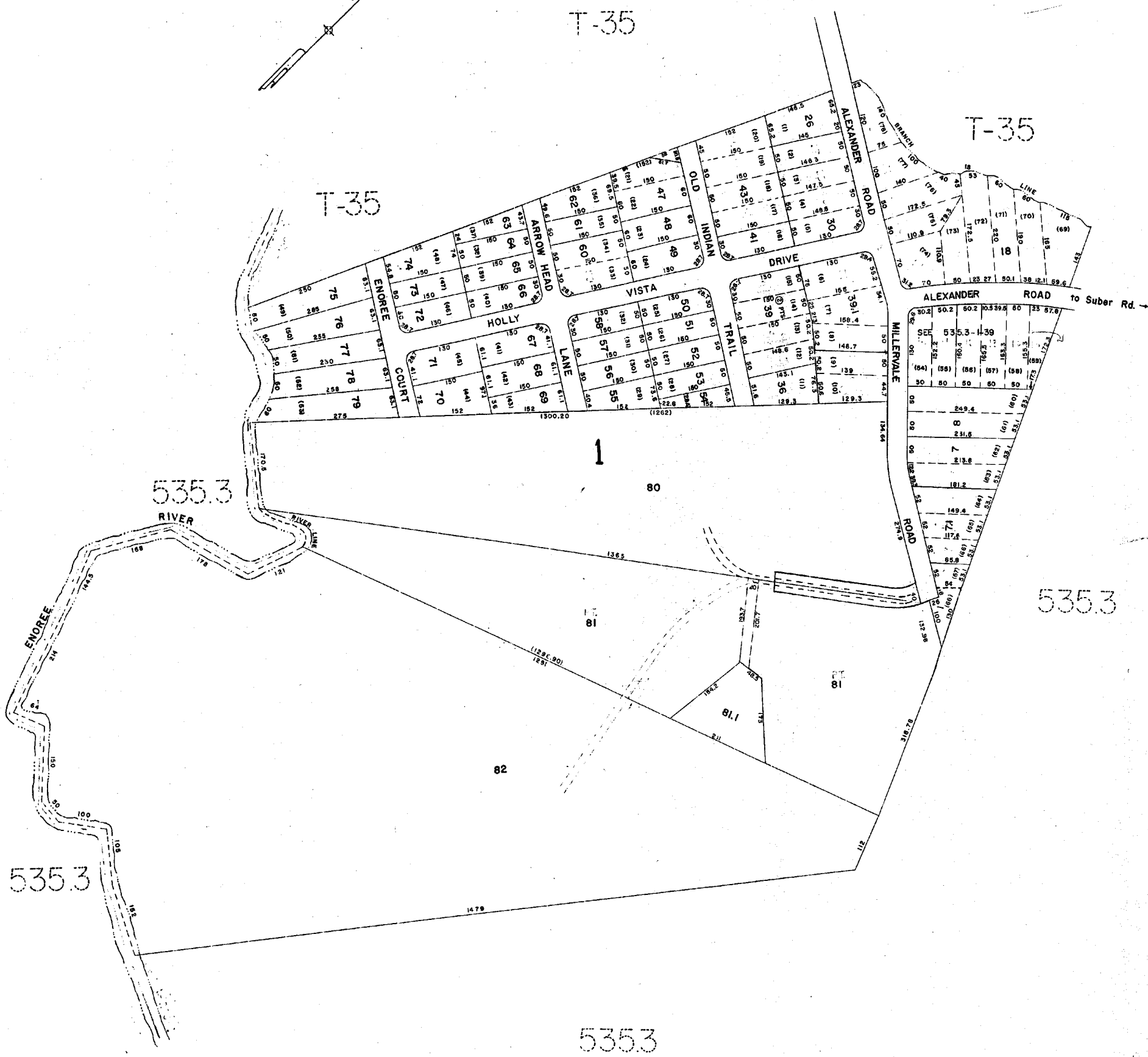
GREENVILLE COUNTY TAX MAPS GREENVILLE, S.C.		
TAX DISTRICT	MAP NUMBER	REVISIONS
198 (-295) (287) (-292) (-288)	535.1	
SCALE 1"=400'		INDEX-11



T-35

T-35

T-35



535.3

535.3

535.3

GREENVILLE COUNTY TAX MAPS GREENVILLE, S. C.		
TAX DISTRICT	MAP NUMBER	REVISION
-195- (286)	535.2	1
SCALE 1" = 100'		INDEX

1067

5283

5293

5351



SEE SHEET
535.8

SEE SHEET
535.16

SEE SHEET
535.19

SEE SHEET
535.17

SEE SHEET
535.10

SEE SHEET
535.14

SEE SHEET
535.15

SEE SHEET
535.18

SEE SHEET
535.11

SEE SHEET
535.12

SEE SHEET
535.13

SEE SHEET
535.16

SEE SHEET
535.17

SEE SHEET
535.18

SEE SHEET
535.19

SEE SHEET
535.20

SEE SHEET
535.21

SEE SHEET
535.22

SEE SHEET
535.23

SEE SHEET
535.24

SEE SHEET
535.25

SEE SHEET
535.26

SEE SHEET
535.27

SEE SHEET
535.28

SEE SHEET
535.29

SEE SHEET
535.30

SEE SHEET
535.31

SEE SHEET
535.32

SEE SHEET
535.33

SEE SHEET
535.34

SEE SHEET
535.35

SEE SHEET
535.36

SEE SHEET
535.37

SEE SHEET
535.38

SEE SHEET
535.39

SEE SHEET
535.40

SEE SHEET
535.41

SEE SHEET
535.42

SEE SHEET
535.43

SEE SHEET
535.44

SEE SHEET
535.45

SEE SHEET
535.46

SEE SHEET
535.47

SEE SHEET
535.48

SEE SHEET
535.49

SEE SHEET
535.50

SEE SHEET
535.51

SEE SHEET
535.52

SEE SHEET
535.53

SEE SHEET
535.54

SEE SHEET
535.55

SEE SHEET
535.56

SEE SHEET
535.57

SEE SHEET
535.58

SEE SHEET
535.59

SEE SHEET
535.60

SEE SHEET
535.61

SEE SHEET
535.62

SEE SHEET
535.63

SEE SHEET
535.64

SEE SHEET
535.65

SEE SHEET
535.66

SEE SHEET
535.67

SEE SHEET
535.68

SEE SHEET
535.69

SEE SHEET
535.70

SEE SHEET
535.71

SEE SHEET
535.72

SEE SHEET
535.73

SEE SHEET
535.74

SEE SHEET
535.75

SEE SHEET
535.76

SEE SHEET
535.77

SEE SHEET
535.78

SEE SHEET
535.79

SEE SHEET
535.80

SEE SHEET
535.81

SEE SHEET
535.82

SEE SHEET
535.83

SEE SHEET
535.84

SEE SHEET
535.85

SEE SHEET
535.86

SEE SHEET
535.87

SEE SHEET
535.88

SEE SHEET
535.89

SEE SHEET
535.90

SEE SHEET
535.91

SEE SHEET
535.92

SEE SHEET
535.93

SEE SHEET
535.94

SEE SHEET
535.95

SEE SHEET
535.96

SEE SHEET
535.97

SEE SHEET
535.98

SEE SHEET
535.99

SEE SHEET
535.00

5341

53415

5342

RIVER DOWNS
SEE 535.4

SEE 535.5

5387

5387

GREENVILLE COUNTY TAX MAPS GREENVILLE, S.C.		
TAX DISTRICT	MAP NUMBER	REVISIONS
190	535.3	
196		
198		
195		
291		
SCALE: 1" = 400'		INDEX-II

B28

535.7

535.2

535.3

535.3-1-30.1

535.3

535.3

535.3

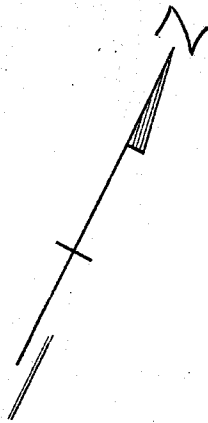
535.3

72



RIVER DOWNS		
GREENVILLE COUNTY TAX MAPS		
GREENVILLE, S. C.		
TAX DISTRICT	MAP NUMBER	REVISIONS
-195-	535.4	
SCALE 1" = 100'		INDEX-II

1069



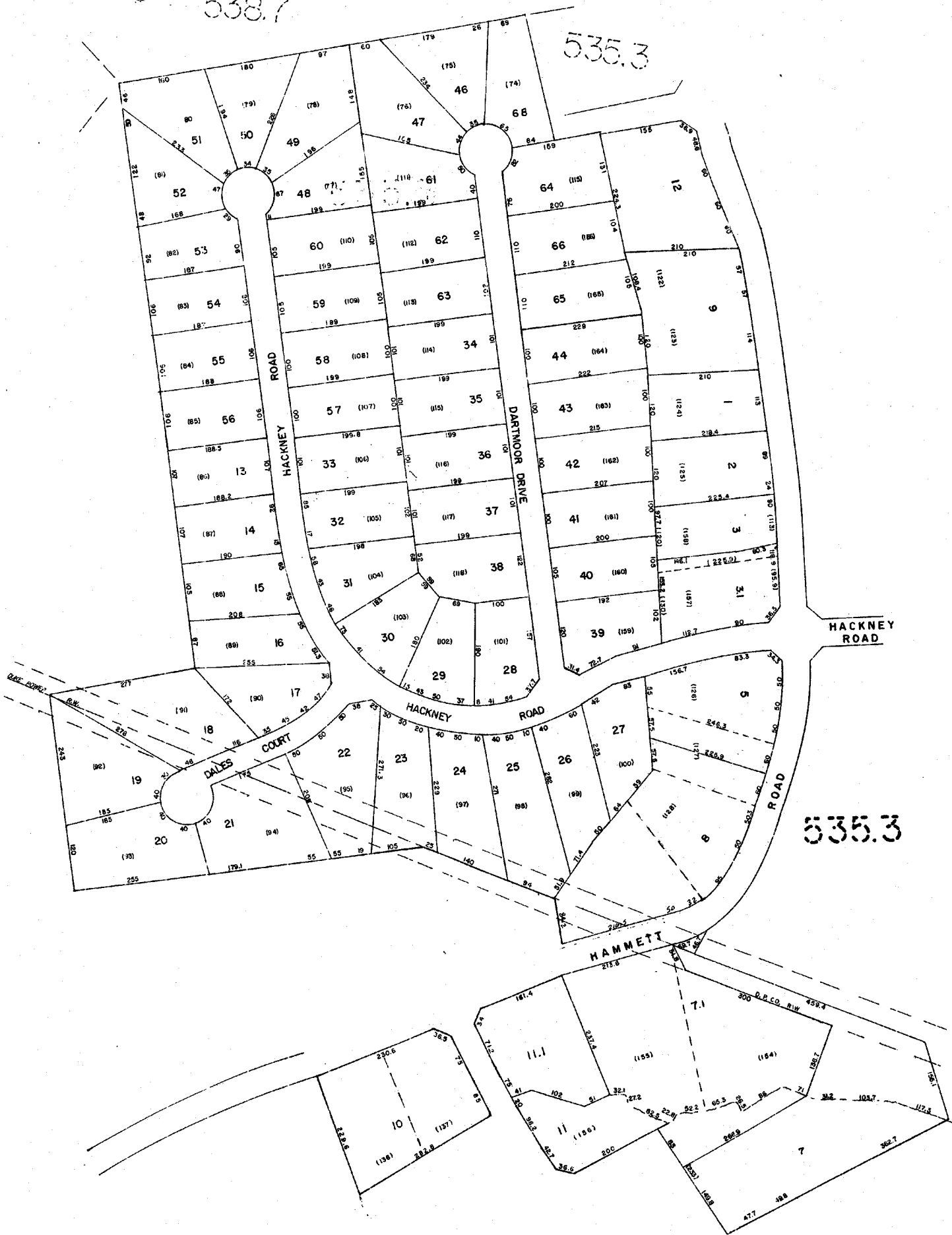
538.7

535.3

535.3

535.3

535.3

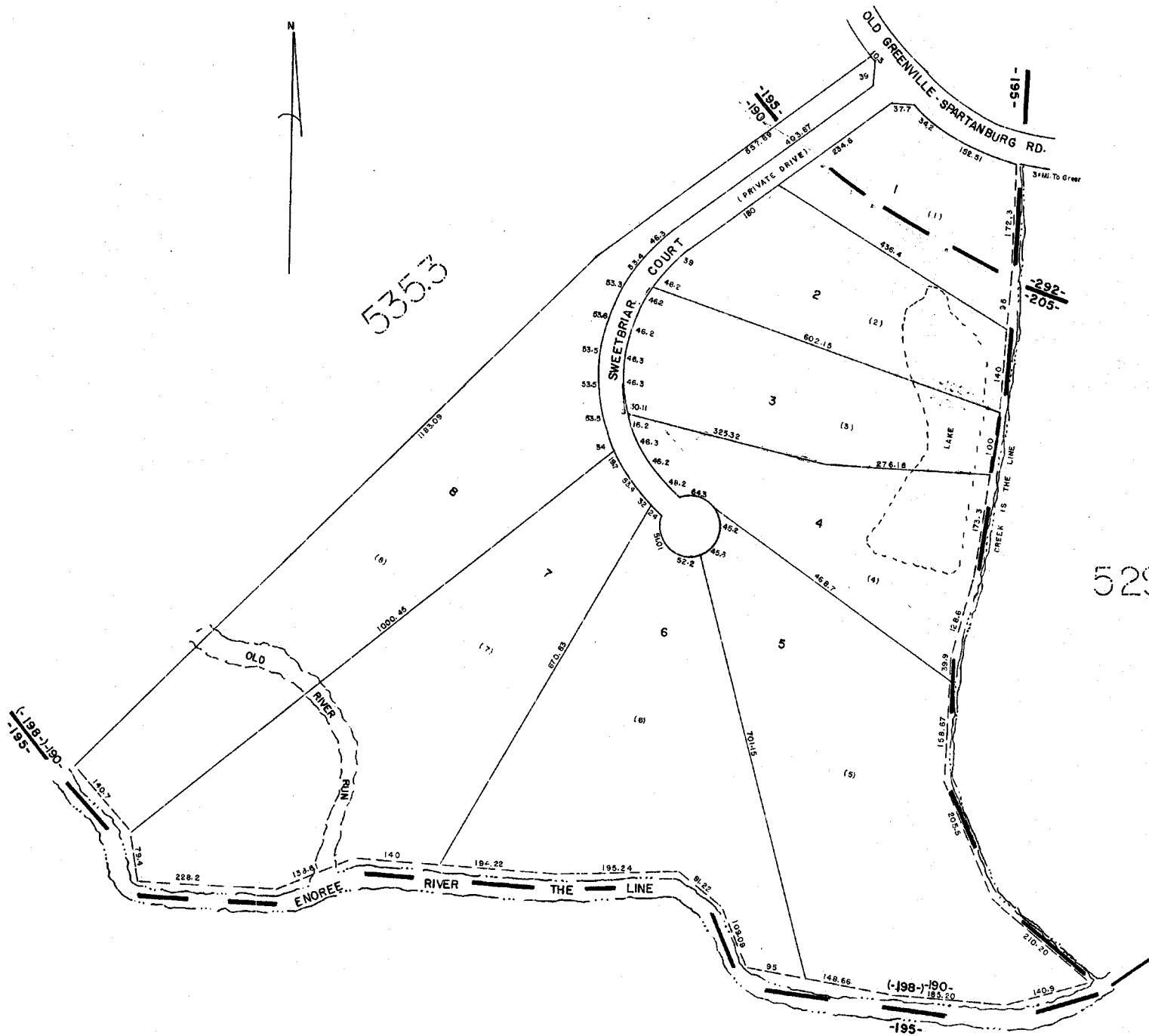


535.3

535.3

529.3

535.4



B28

SWEETBRIAR		
GREENVILLE COUNTY TAX MAPS		
GREENVILLE, S. C.		
TAX DISTRICT	MAP NUMBER	REVISIONS
-190-	535.6	
198	SCALE 1" = 100'	INDEX (1)
195		

PLAN HOLD CORPORATION - FIVE, CALIFORNIA
REGISTERED BY THE STATE OF CALIFORNIA

PLAN HOLD CORPORATION - FIVE, CALIFORNIA
REGISTERED BY THE STATE OF CALIFORNIA

PLAN HOLD CORPORATION - FIVE, CALIFORNIA
REGISTERED BY THE STATE OF CALIFORNIA

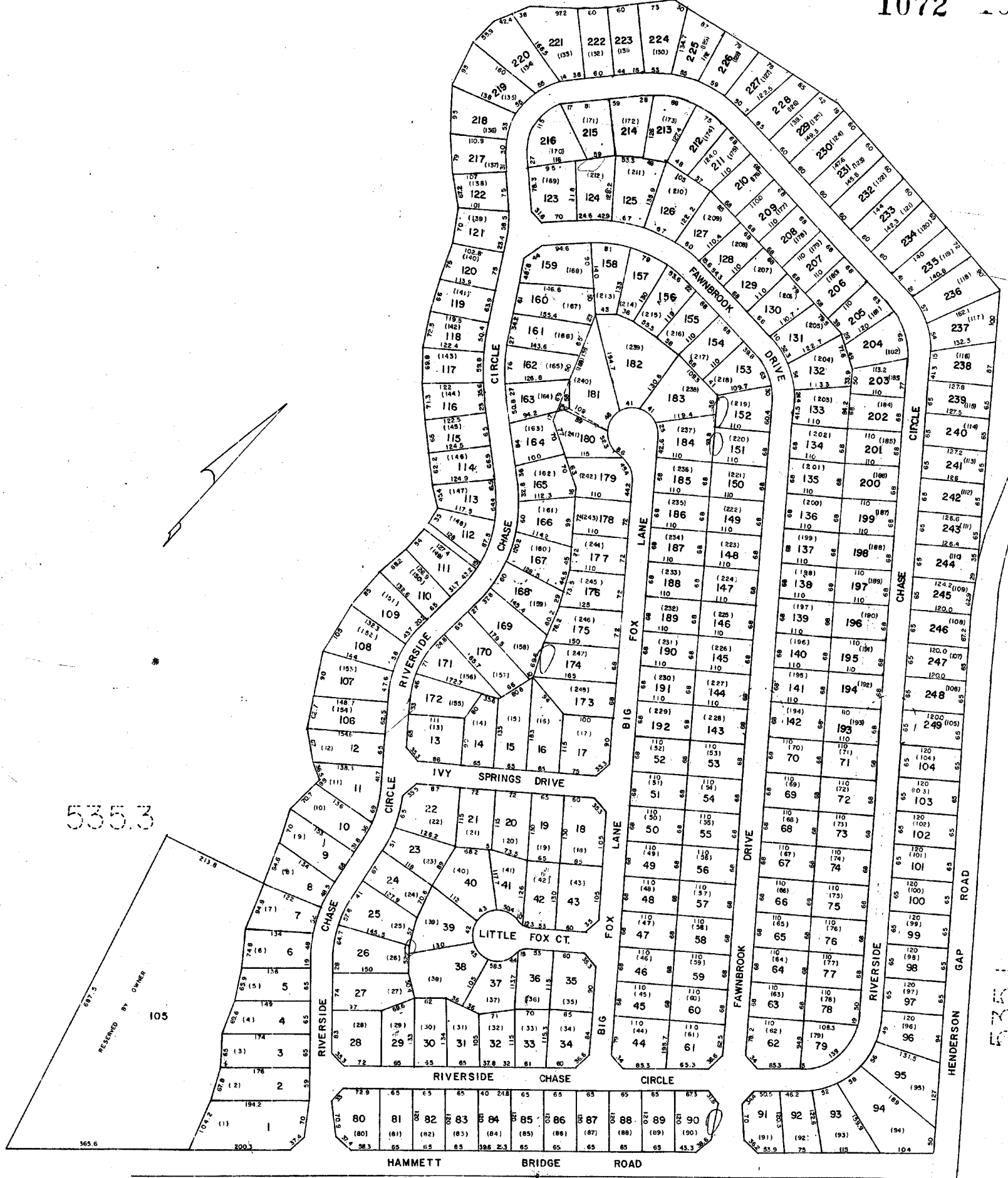
1071



5355

538.7

5353



535.3

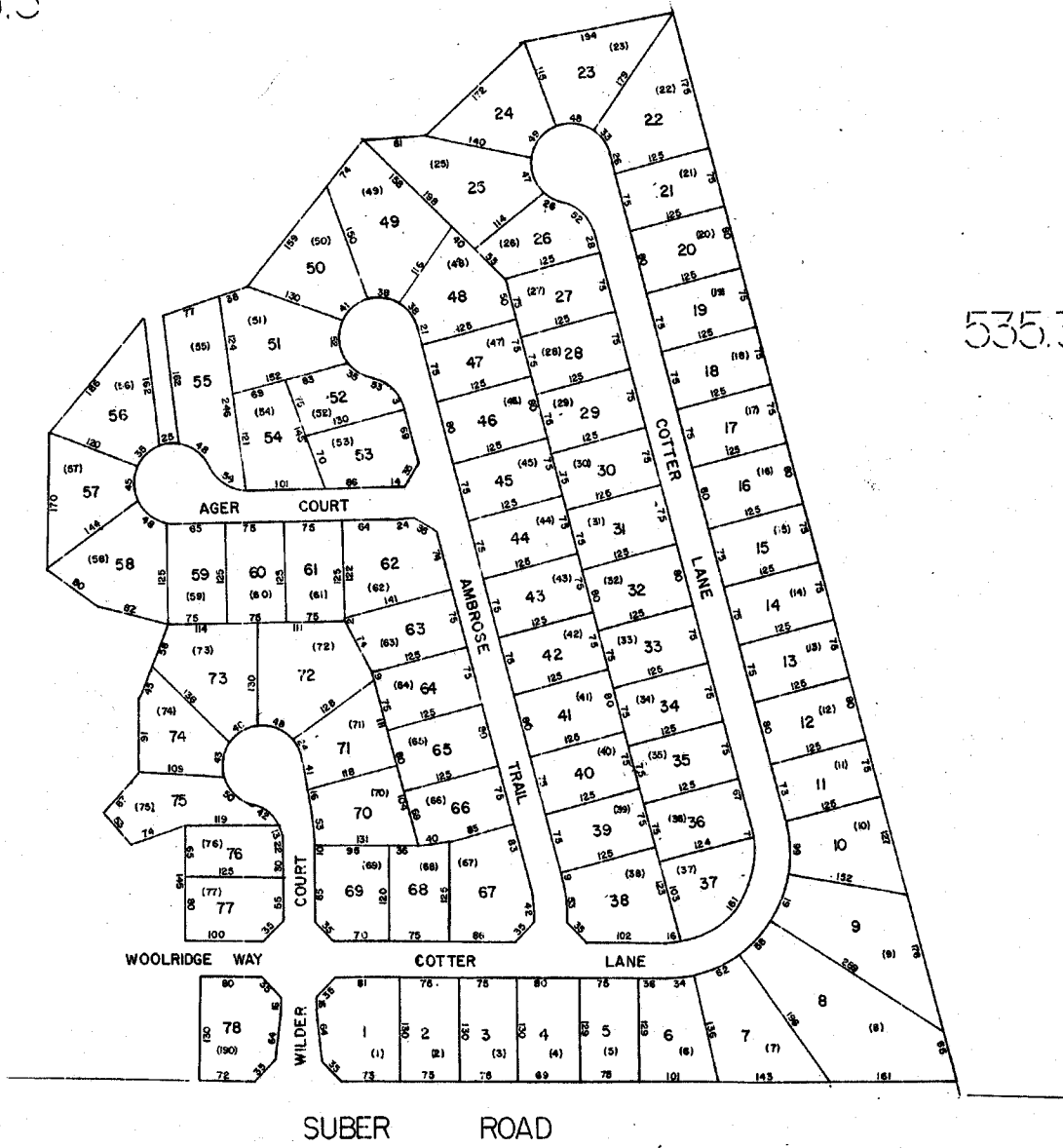
535.3

RIVERSIDE CHASE		
GREENVILLE COUNTY TAX MAPS		
GREENVILLE, S. C.		
TAX DISTRICT	MAP NUMBER	SECTION
196	535.8	
(298-)	SCALE = 1" = 100'	INDEX-

1073

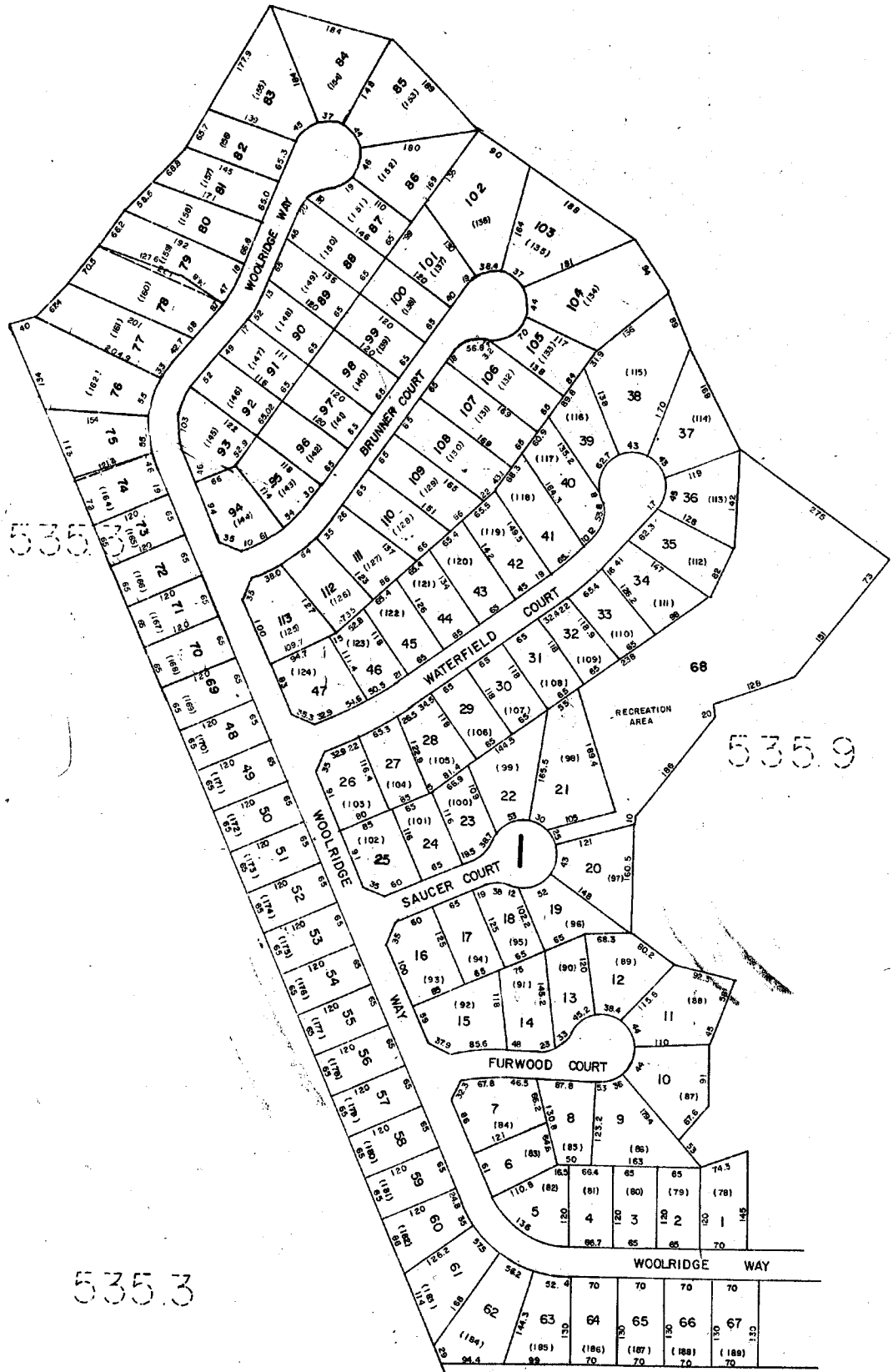
535.3

535.3



SUBER ROAD

HAMMETT CROSSING		
GREENVILLE COUNTY TAX MAPS		
TAX DISTRICT	MAP NUMBER	REVISIONS
-190-	535.9	
	SCALE 1" = 100'	INDEX - 11



SUBER ROAD S 23 - 540

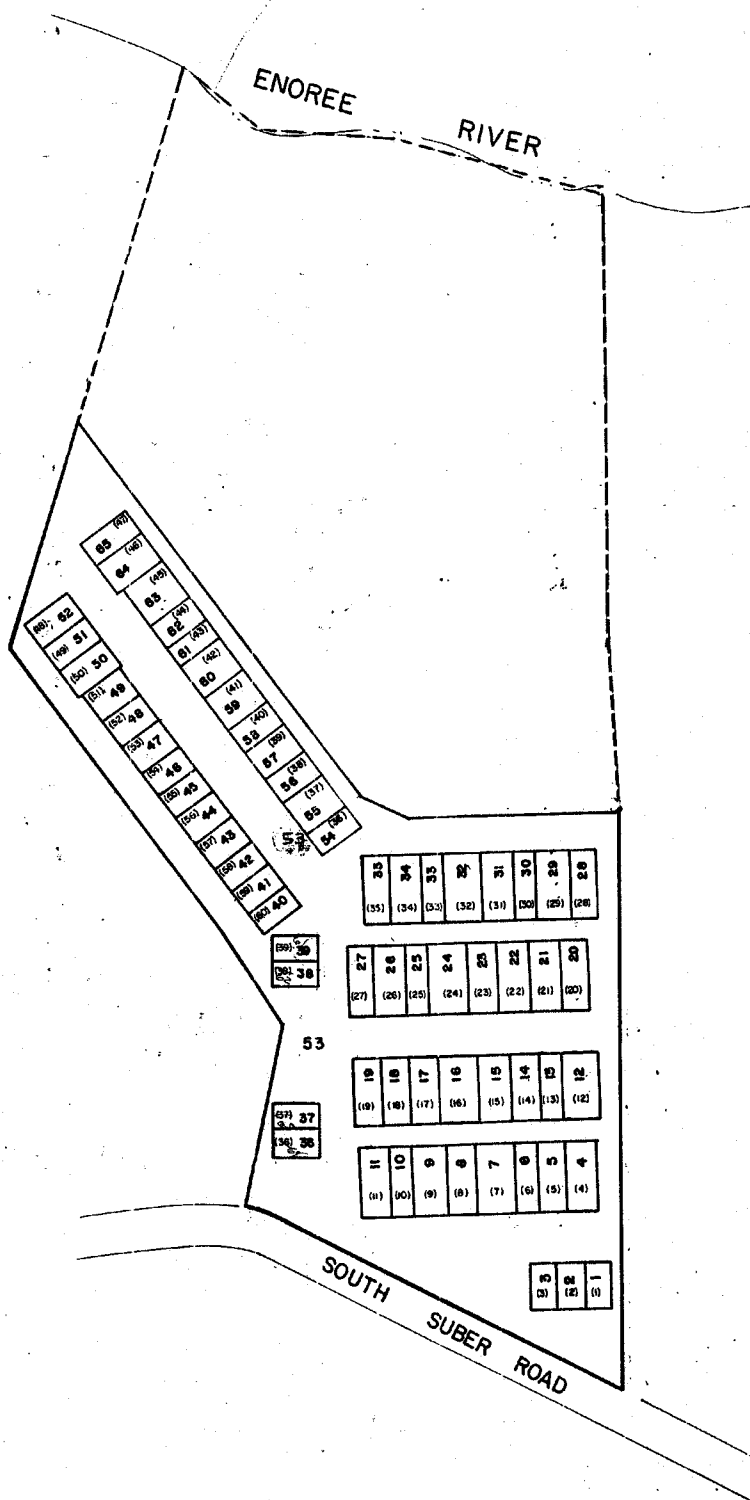
HAMMETT CROSSING		
GREENVILLE COUNTY TAX MAPS		
GREENVILLE, S. C.		
TAX DISTRICT	MAP NUMBER	REVISION
	535.10	
-198-	SCALE 1" = 100'	INDEX-

1075

ENOREE RIVER

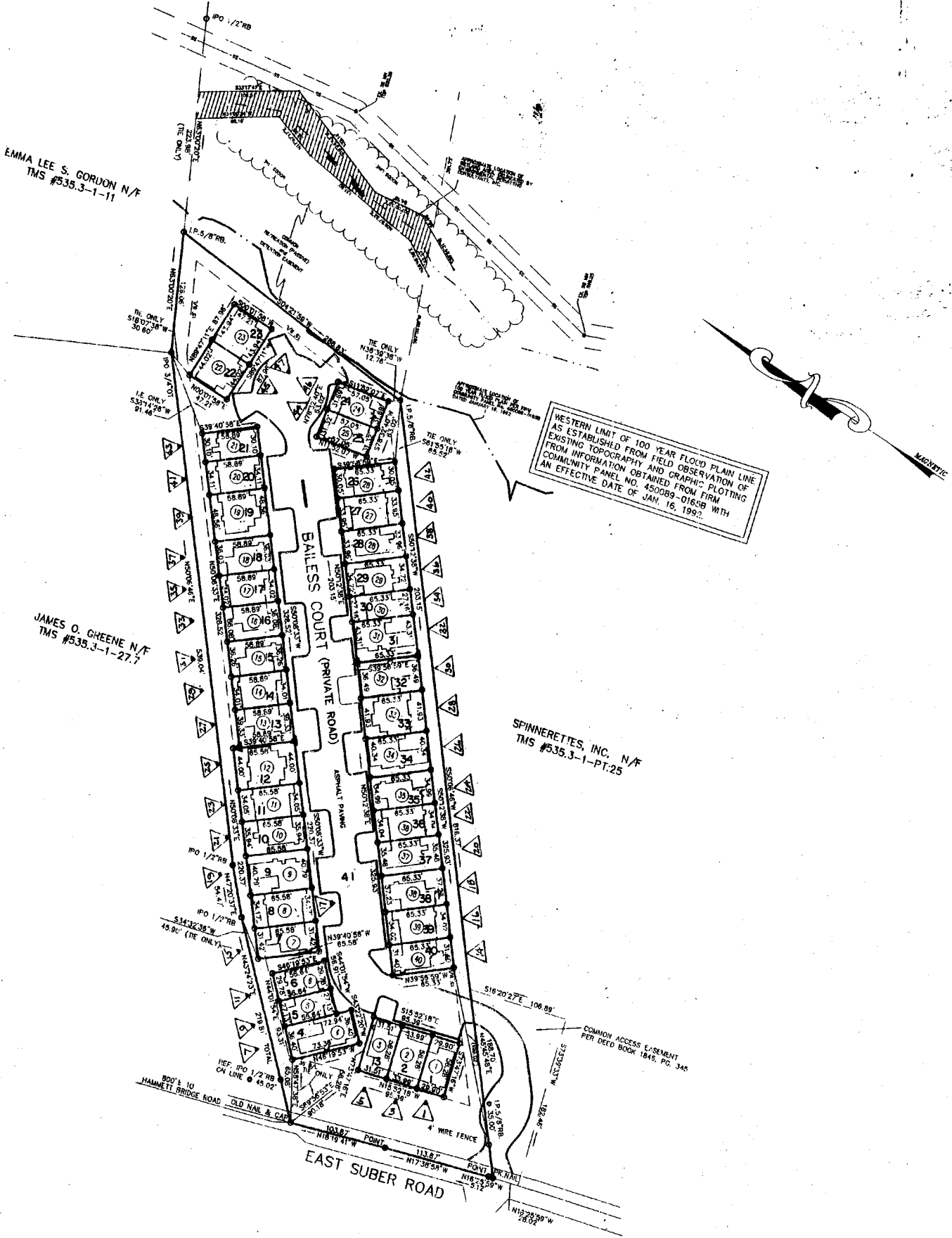
535.3

535.3



FOR DISTANCES SEE PLAT 53-6-3

RIVERSIDE TOWNES		
GREENVILLE COUNTY TAX MAPS		
GREENVILLE, S. C.		
TAX DISTRICT	MAP NUMBER	REVISIONS
-190-	535.11	
SCALE 1" = 100'		INDEX-II

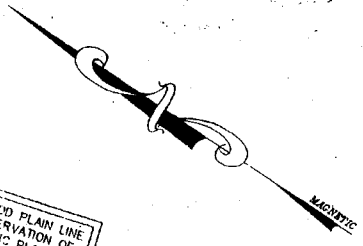


EMMA LEE S. GORUON N/F
TMS #535.3-1-11

JAMES O. GREENE N/F
TMS #535.3-1-27.7

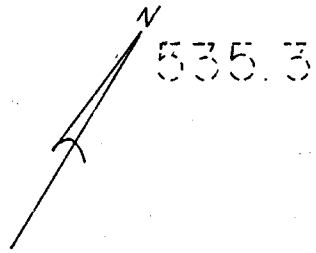
SPINNERETTES, INC. N/F
TMS #535.3-1-PT.25

WESTERN LIMIT OF 100 YEAR FLOOD PLAIN LINE
AS ESTABLISHED FROM FIELD OBSERVATION OF
EXISTING TOPOGRAPHY AND GRAPHIC PLOTTING
FROM INFORMATION OBTAINED FROM FIRM
COMMUNITY PANEL NO. 450089-01658 WITH
AN EFFECTIVE DATE OF JAN. 16, 1993.

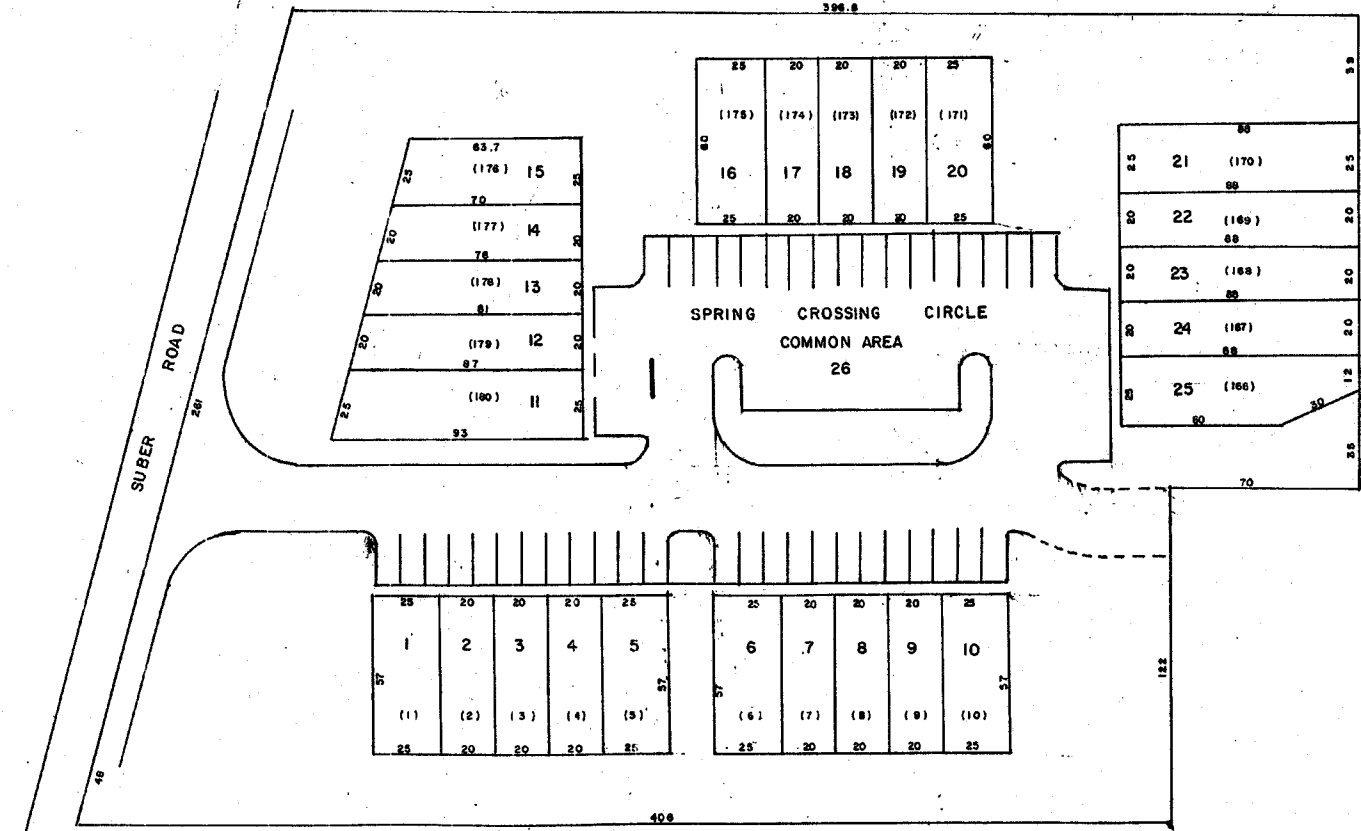


RIVERSIDE TOWNES 2		
GREENVILLE COUNTY TAX MAPS		
GREENVILLE, S. C.		
TAX DISTRICT	MAP NUMBER	REVISIONS
	535.12	
-190-	SCALE 1" = 60'	INDEX-11

1077



535.3



535.3

535.3

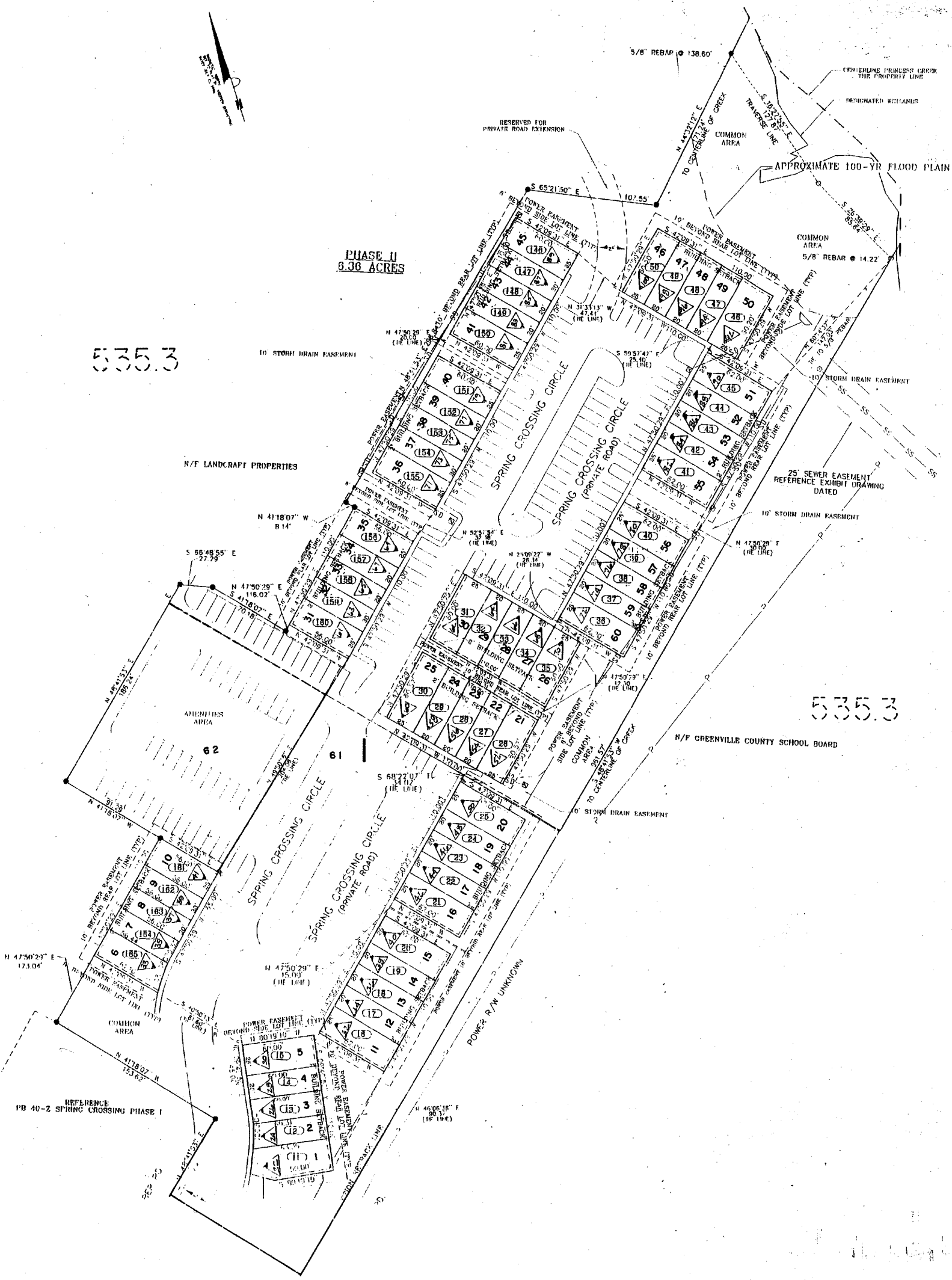
SPRING CROSSING PH-1		
GREENVILLE COUNTY TAX MAPS		
GREENVILLE, S. C.		
TAX DISTRICT	MAP NUMBER	REVISIONS
	535.13	
SCALE 1" = 30'		INDEX-11



535.3

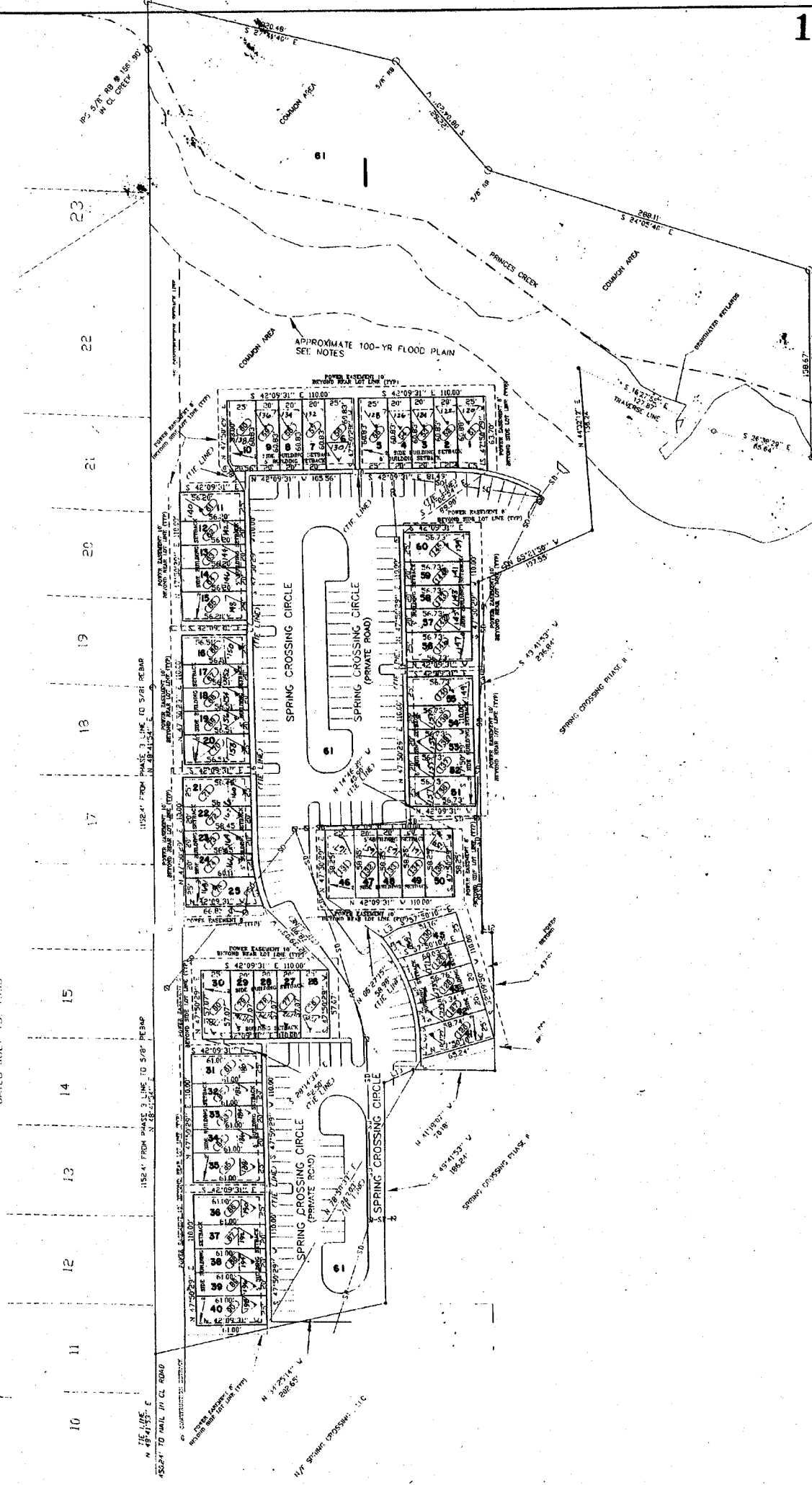
PHASE II
9.36 ACRES

535.3



SPRING CROSSING PH - II		
GREENVILLE COUNTY TAX MAPS		
TAX DISTRICT	MAP NUMBER	REVISIONS
	535.14	
- 190 -	SCALE 1" = 40'	INDEX - II

SEE PLAN C
DATED JULY 15, 1990



SPRING CROSSING PH. III		
GREENVILLE COUNTY TAX MAPS		
TAX DISTRICT	MAP NUMBER	REVISIONS
	535.15	
-190-	SCALE 1" = 40'	INDEX-11

TABLE: RIVER BIRCH CIRCLE CURVE DATA

CURVE	BEARING	LENGTH	DELTA	BEFORE	AFTER	CHORD	CHORD BEARING
C-1	32.01°	27.07'	42.00°	27.1346°	102.3738°	44.78'	S 87.1100°E
C-2	32.01°	35.41'	64.01°	65.2002°	122.3742°	49.89'	N 14.3312°E
C-3	112.04°	21.02'	42.02°	21.3873°	50.0443°	49.89'	N 14.3312°E
C-4	112.04°	11.72'	23.11°	11.9541°	26.9825°	23.27'	N 17.2818°W
C-5	82.08°	83.48'	122.85°	112.3012°	26.9825°	23.27'	N 17.2818°W
C-6	112.04°	72.37'	126.01°	89.4433°	81.1337°	123.02'	N 72.3061°W
C-7	112.04°	38.14'	76.24°	38.2143°	51.0870°	73.83'	S 34.7539°E

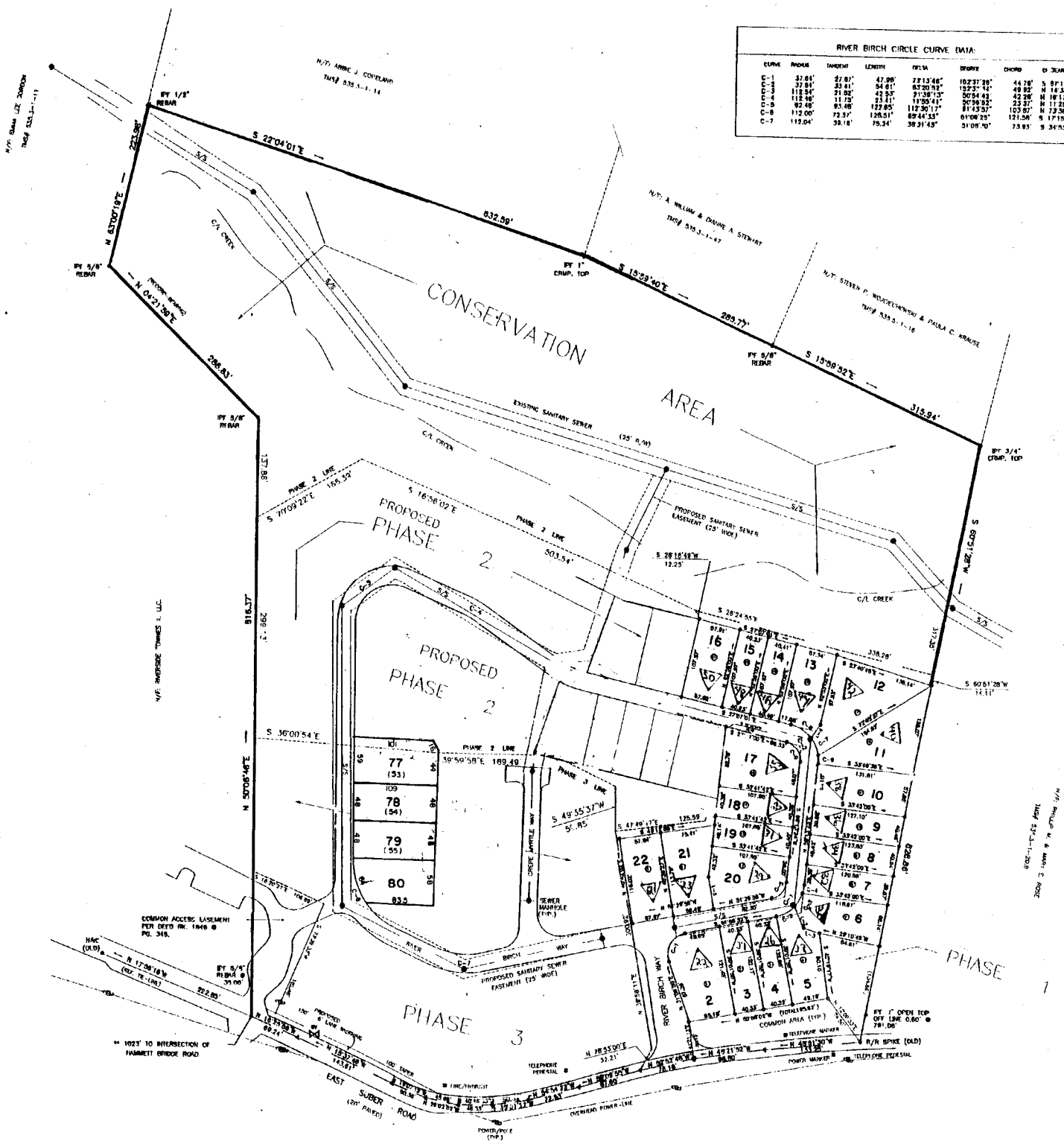


TABLE: LOT CURVE DATA


CURVE	BEARING	LENGTH	DELTA	BEFORE	AFTER	CHORD	CHORD BEARING
C-1	30.00°	33.17'	90.14°	99.4929°	180.9611°	44.90'	N 78.0001°E
C-2	49.89°	10.96'	30.91°	39.1928°	114.3620°	28.73'	S 88.1820°E
C-3	49.89°	10.96'	21.54°	24.4322°	114.3704°	21.41'	N 81.4111°E
C-4	80.00°	9.75'	11.48°	12.0125°	114.9923°	11.23'	N 82.9038°E
C-5	25.00°	18.96'	31.81°	11.1147°	228.1105°	19.80'	S 87.1111°E
C-6	49.89°	8.25'	12.38°	14.338°	114.3720°	12.38'	N 49.0349°E
C-7	49.89°	13.47'	12.38°	36.0740°	114.3708°	28.02'	S 28.0800°E
C-8	50.00°	12.89'	38.00°	38.9746°	114.3930°	31.32'	N 07.3653°W
C-9	20.00°	22.28'	38.34°	89.2004°	228.1101°	33.14'	N 14.5312°E

TABLE: LOT LINE TABLE

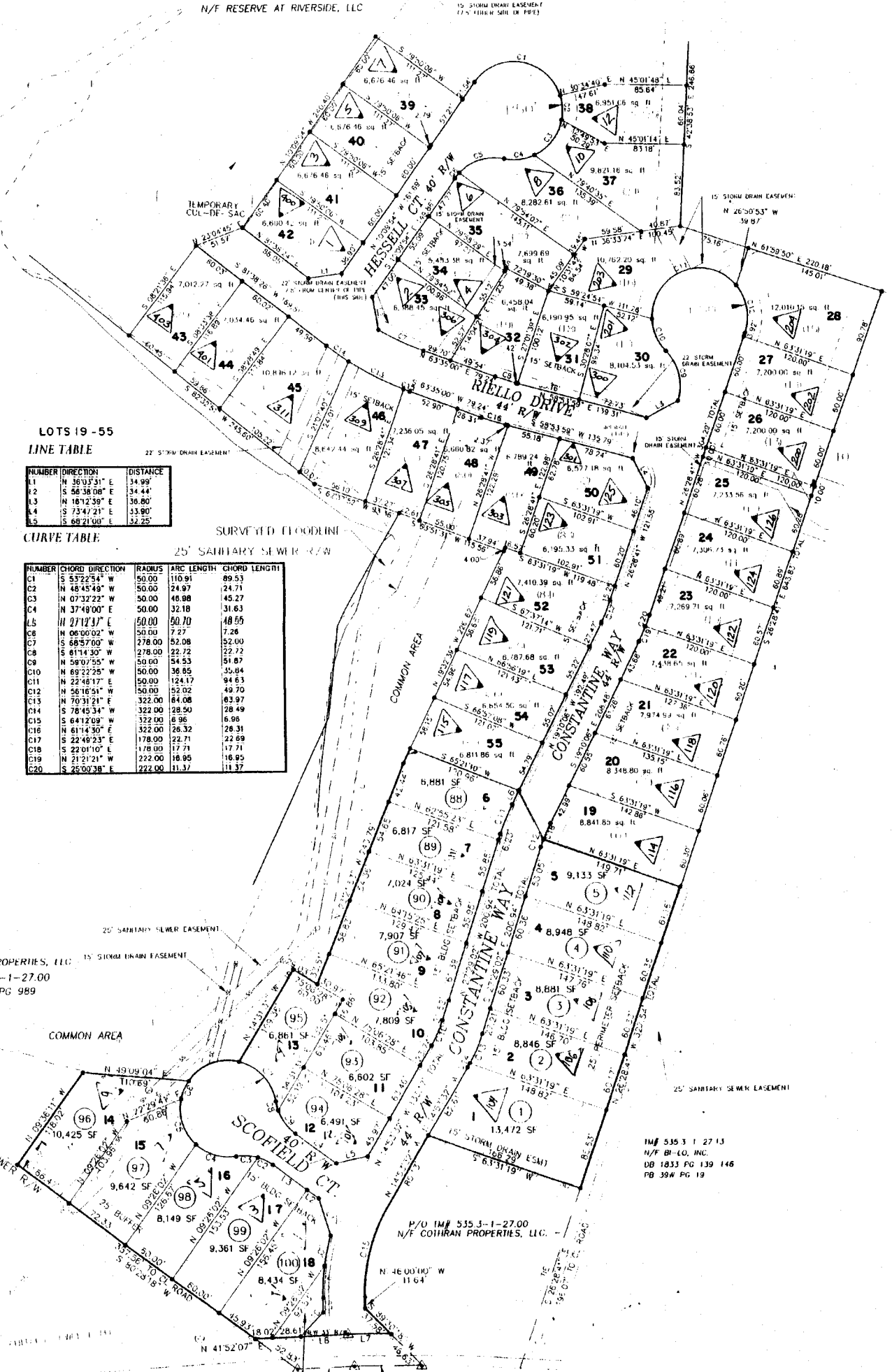
COURSE	BEARING	DISTANCE
L-1	S 29°32'30"W	32.14'
L-2	S 24°01'00"E	23.25'
L-3	N 84°38'30"E	22.70'
L-4	S 49°42'01"W	45.06'

RIVER BIRCH TOWNS PH - I
 GREENVILLE COUNTY TAX MAPS
 GREENVILLE, S. C.

TAX DISTRICT	MAP NUMBER	REVISIONS
	535.16	
-190-	SCALE 1" = 80'	INDEX-11



N/F RESERVE AT RIVERSIDE, LLC



CURVE TABLE LOTS 1-18

NUMBER	CHORD DIRECTION	RADIUS	ARC LENGTH	CHORD LENGTH
C1	N 33°23'00" W	222.00	31.44	31.42
C2	S 70°42'28" W	50.00	17.07	16.99
C3	S 47°55'17" W	50.00	22.70	22.50
C4	S 60°46'54" W	50.00	45.14	43.63
C5	N 63°42'28" W	50.00	51.74	49.46
C6	N 22°11'52" W	50.00	20.71	20.56
C7	S 87°46'20" E	50.00	59.05	55.68
C8	S 58°22'34" E	50.00	9.49	9.48
C9	S 82°09'45" E	50.00	30.28	29.82
C10	N 21°11'17" W	128.00	28.13	28.07
C11	N 23°19'34" W	227.00	32.22	32.19
C12	S 26°10'18" E	178.00	8.12	8.12
C13	S 21°58'05" E	172.00	33.14	33.11
C14	S 15°40'20" E	172.00	4.68	4.68
C15	S 30°26'46" E	178.00	96.64	95.46
C16	S 41°43'13" E	222.00	33.16	33.13

LINE TABLE

NUMBER	DIRECTION	DISTANCE
L1	N 62°48'16" W	40.09'
L2	S 80°29'21" W	58.34'
L3	S 80°29'21" W	15.08'
L4	S 80°29'21" W	43.26'
L5	S 80°29'21" W	52.42'
L6	N 32°47'55" E	33.66'
L7	S 19°10'06" E	15.98'
L8	S 44°27'48" W	38.61'
L9	S 41°52'07" W	55.84'
L10	S 46°00'00" E	15.23'
L11	S 02°03'57" E	34.69'

LOTS 19-55

LINE TABLE

NUMBER	DIRECTION	DISTANCE
L1	N 36°33'31" E	34.99'
L2	S 56°38'08" E	34.44'
L3	N 18°12'39" E	36.80'
L4	S 73°47'21" E	53.90'
L5	S 68°21'00" E	32.25'

CURVE TABLE

NUMBER	CHORD DIRECTION	RADIUS	ARC LENGTH	CHORD LENGTH
C1	S 53°22'54" W	50.00	110.91	89.53
C2	N 48°45'49" W	50.00	24.97	24.71
C3	N 07°32'22" W	50.00	46.98	45.27
C4	N 37°49'00" E	50.00	32.18	31.63
C5	N 27°12'17" E	50.00	50.70	48.55
C6	N 06°00'02" E	50.00	7.27	7.26
C7	S 68°57'09" W	278.00	52.08	52.00
C8	S 61°14'30" W	278.00	22.72	22.72
C9	N 58°07'55" W	50.00	54.53	51.87
C10	N 63°22'28" W	50.00	36.85	35.84
C11	N 22°48'17" E	50.00	124.17	94.63
C12	N 56°16'51" W	50.00	52.02	49.70
C13	N 70°31'21" E	322.00	64.08	63.97
C14	S 78°45'34" W	322.00	28.90	28.49
C15	S 64°12'09" W	322.00	6.96	6.96
C16	N 61°14'30" E	322.00	26.32	26.31
C17	S 22°49'23" E	178.00	22.71	22.69
C18	S 22°01'10" E	178.00	17.71	17.71
C19	N 21°21'21" W	222.00	16.95	16.95
C20	S 25°00'38" E	222.00	11.37	11.37

STRATEGIC 100 YEAR FLOODLINE
N/F COHRAN PROPERTIES, LLC
P/O IM# 535.3-1-27.00
DB 1816 PG 989

IM# 535.3-1-27.12
N/F COHRAN PROPERTIES, LLC
DB 1816 PG 989

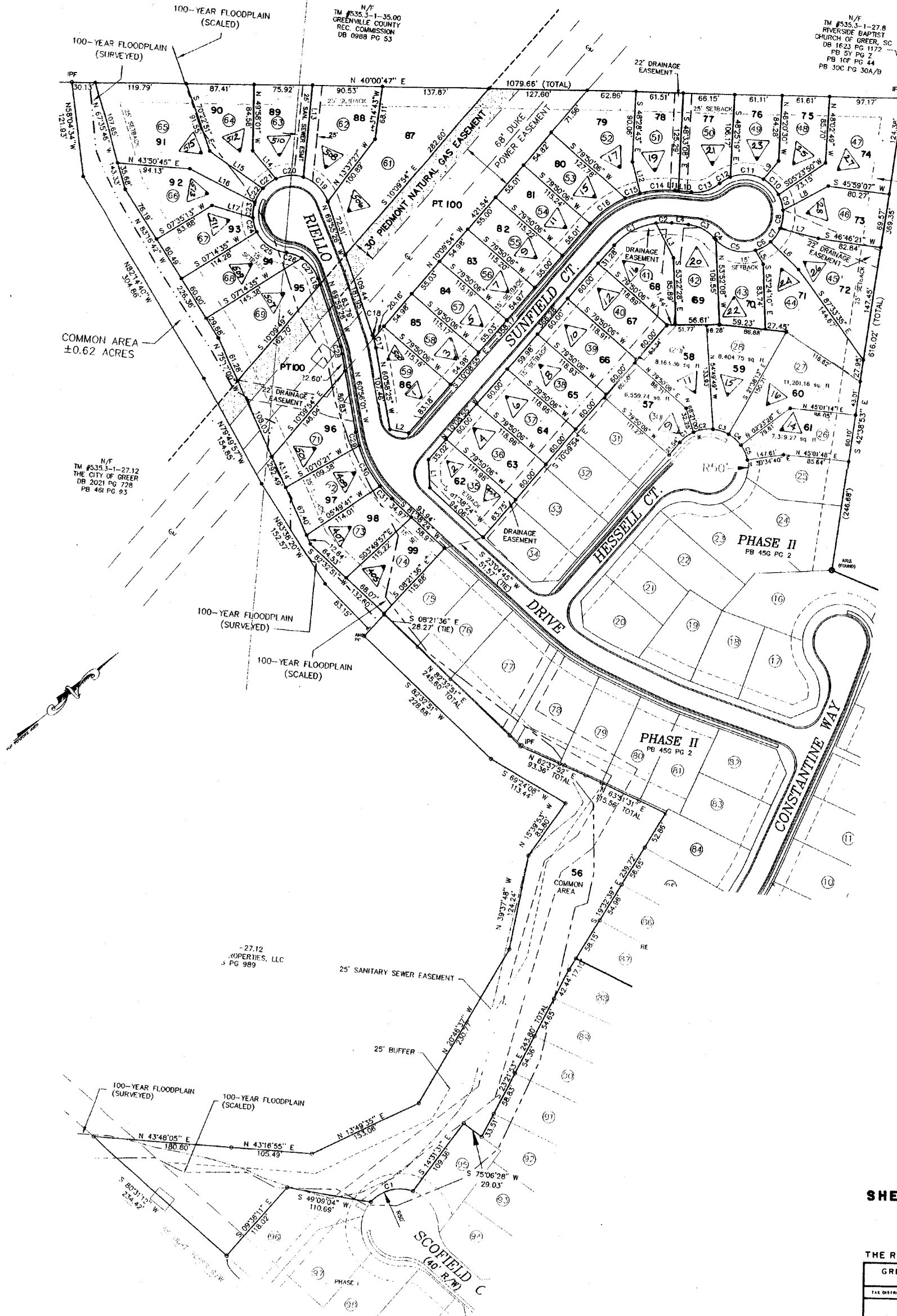
IM# 535.3-1-27.13
N/F BR CO, INC.
DB 1833 PG 139 146
PB 39# PG 19

HAMMETT BRIDGE ROAD
STATE ROAD (S-94) EXISTING 20' R/W FROM CL ROAD
NEW 33' R/W TO BE DEDICATED
BY DEVELOPER TO SCDOT

THE RESERVE AT RIVERSIDE
GREENVILLE COUNTY TAX MAPS
GREENVILLE, S. C.

TAX DISTRICT	MAP NUMBER	REVISION
190	535.17	INDEX-11

SCALE 1" = 60'



N/F
TM #335.3-1-35.00
GREENVILLE COUNTY
REC. COMMISSION
DB 0988 PG 53

N/F
TM #335.3-1-27.8
RIVERSIDE BAPTIST
CHURCH OF GREER, SC
DB 1623 PG 1172
PB 5Y PG 2
PB 10F PG 44
PB 30C PG 30A/B

100-YEAR FLOODPLAIN (SCALED)

100-YEAR FLOODPLAIN (SURVEYED)

COMMON AREA ±0.62 ACRES

N/F
TM #335.3-1-27.12
THE CITY OF GREER
DB 2021 PG 728
PB 46I PG 83

100-YEAR FLOODPLAIN (SURVEYED)

100-YEAR FLOODPLAIN (SCALED)

25' SANITARY SEWER EASEMENT

25' BUFFER

100-YEAR FLOODPLAIN (SURVEYED)

100-YEAR FLOODPLAIN (SCALED)

27.12
OPERIES, LLC
PG 989

PHASE I

PHASE II
PB 45G PG 2

PHASE II
PB 45G PG 2

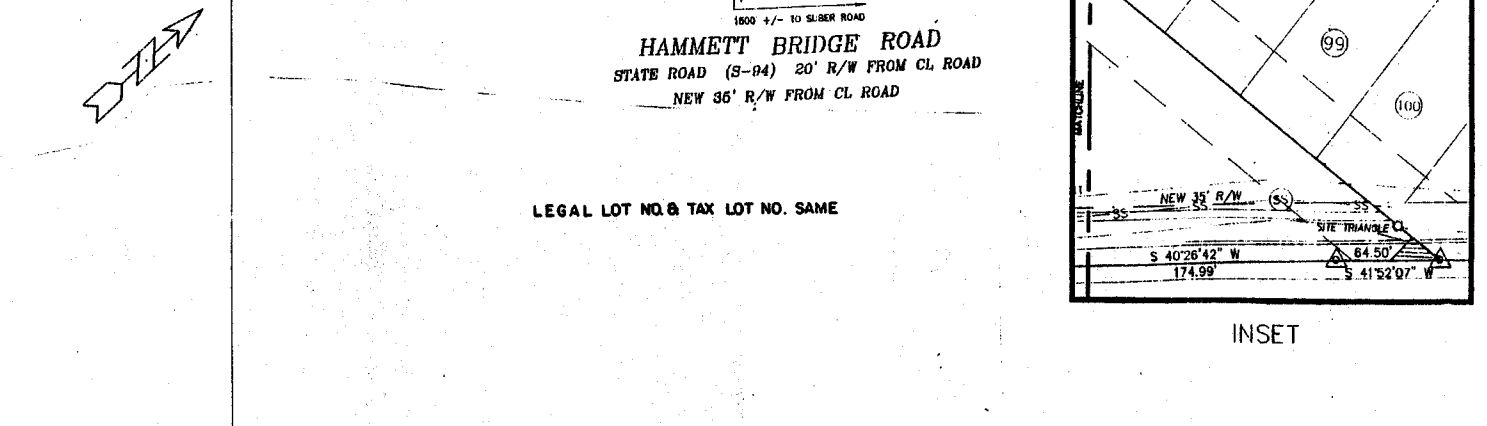
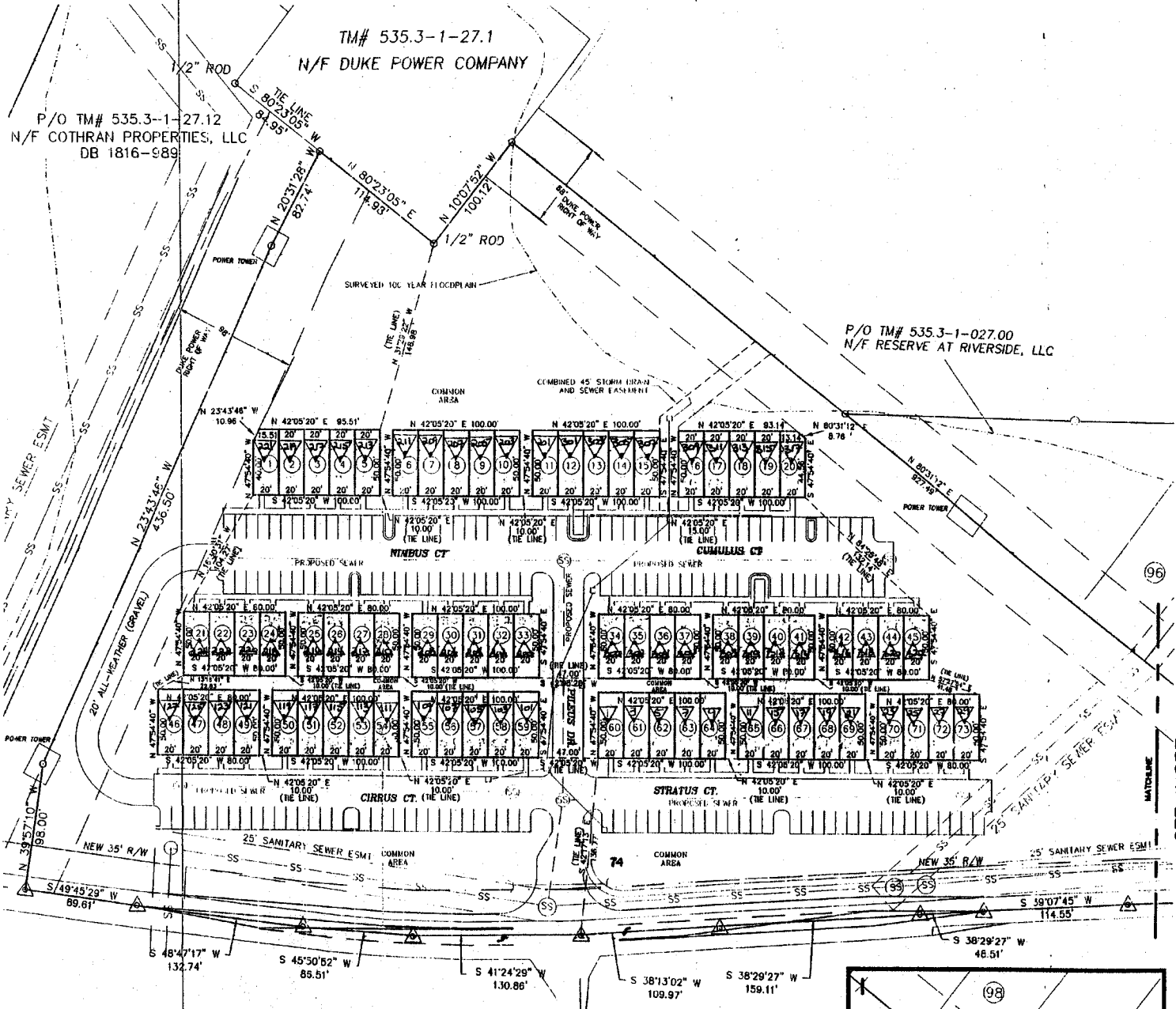
PHASE II
PB 45G PG 2

SCOTFIELD C
(40 R/W)

SHEET 2

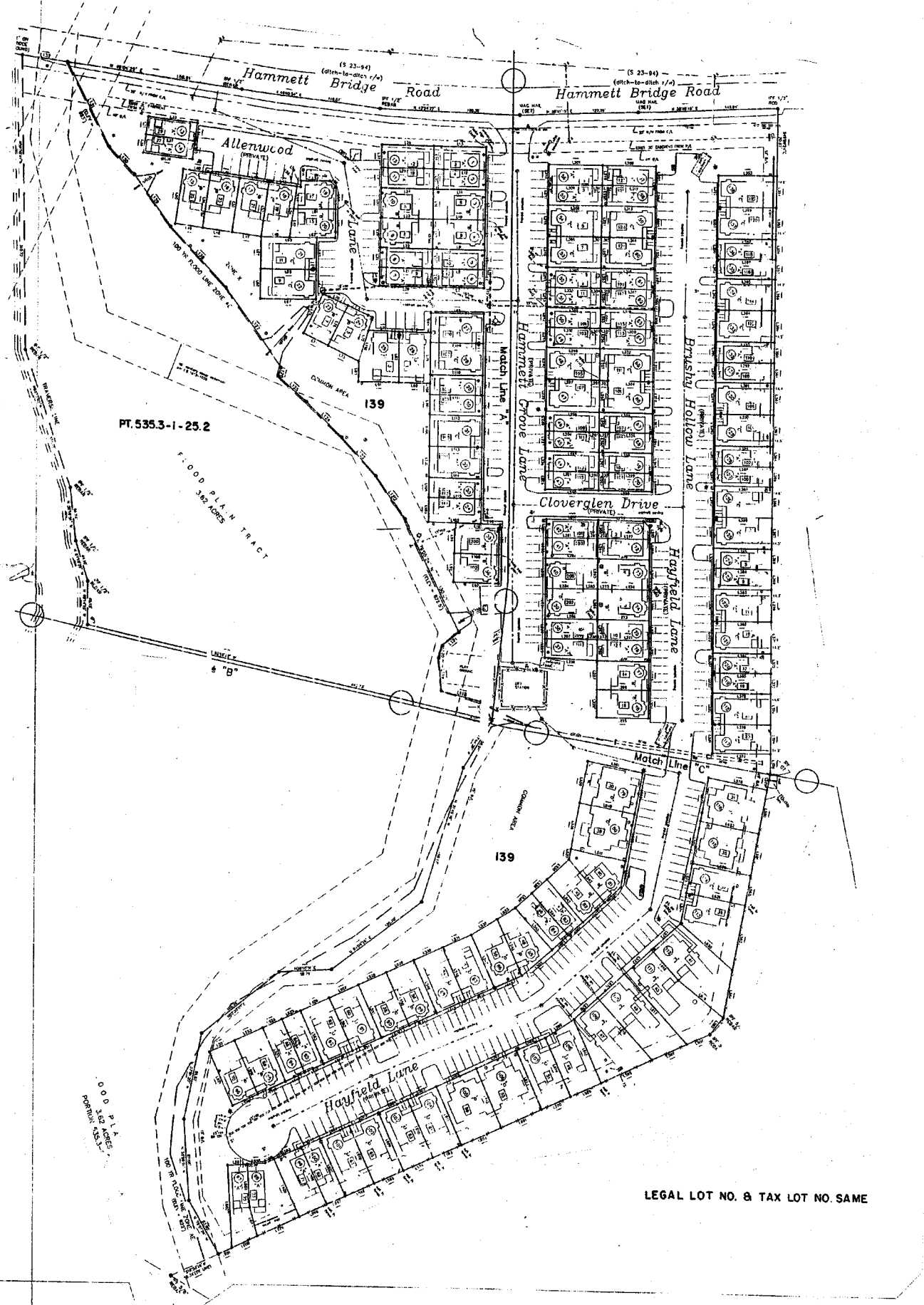
THE RESERVE AT RIVERSIDE
GREENVILLE COUNTY TAX MAPS
GREENVILLE, S. C.

TAX DISTRICT	MAP NUMBER	REVISIONS
190	535.17	11
SCALE - 60		



LEGAL LOT NO. & TAX LOT NO. SAME

RESERVE AT RIVERSIDE TOWNHOMES		
GREENVILLE COUNTY TAX MAPS		
GREENVILLE, S. C.		
TAX DISTRICT	MAP NUMBER	REVISIONS
	53518	



LEGAL LOT NO. & TAX LOT NO. SAME

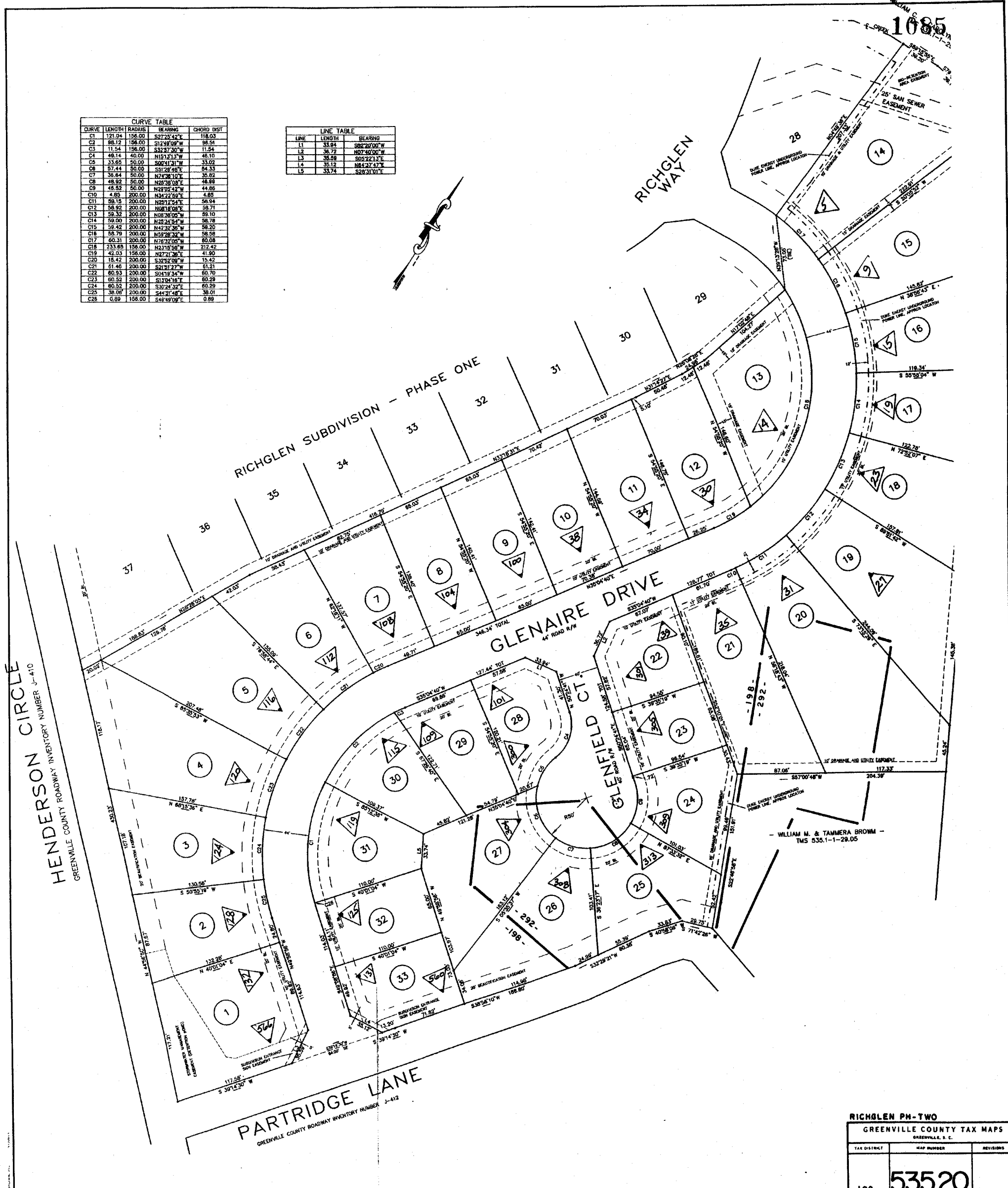

HAMMETT FARMS		
GREENVILLE COUNTY TAX MAPS		
GREENVILLE, S. C.		
TAX DISTRICT	MAP NUMBER	REVISIONS
190	535.19	11
SCALE 1" = 60'		

THE STATE ENGINEER, S.C.

1085

CURVE	LENGTH	RADIUS	BEARING	CHORD DIST.
C1	121.04	156.00	S27°25'42"E	118.03
C2	86.12	156.00	S124°00'W	86.51
C3	11.54	156.00	S32°37'30"W	11.54
C4	46.14	40.00	N15°13'17"E	46.10
C5	33.65	50.00	S02°11'34"W	33.02
C6	57.44	50.00	S51°22'30"E	54.33
C7	36.64	50.00	N74°38'10"E	35.82
C8	48.92	50.00	N28°38'08"E	48.88
C9	48.52	50.00	N41°35'42"W	44.86
C10	4.85	200.00	N34°22'50"E	4.85
C11	59.15	200.00	N26°12'54"E	58.94
C12	58.92	200.00	N08°18'08"E	58.71
C13	59.32	200.00	N08°28'00"W	59.10
C14	59.00	200.00	N28°24'54"W	58.78
C15	58.42	200.00	N42°22'38"W	58.20
C16	58.79	200.00	N58°28'32"W	58.58
C17	60.31	200.00	N76°32'05"W	60.08
C18	233.88	156.00	N21°18'58"W	212.42
C19	42.03	156.00	N27°21'38"E	41.89
C20	15.42	200.00	S32°42'09"W	15.42
C21	61.46	200.00	S21°31'27"W	61.21
C22	60.93	200.00	S04°19'34"W	60.70
C23	60.52	200.00	S13°04'18"E	60.29
C24	60.52	200.00	S32°04'12"E	60.29
C25	38.06	200.00	S44°31'48"E	38.01
C26	0.89	156.00	S48°49'09"E	0.89

LINE	LENGTH	BEARING
L1	33.94	S82°20'00"W
L2	36.72	N07°40'00"W
L3	35.58	S05°22'13"E
L4	35.12	N84°37'47"E
L5	33.74	S28°31'01"E

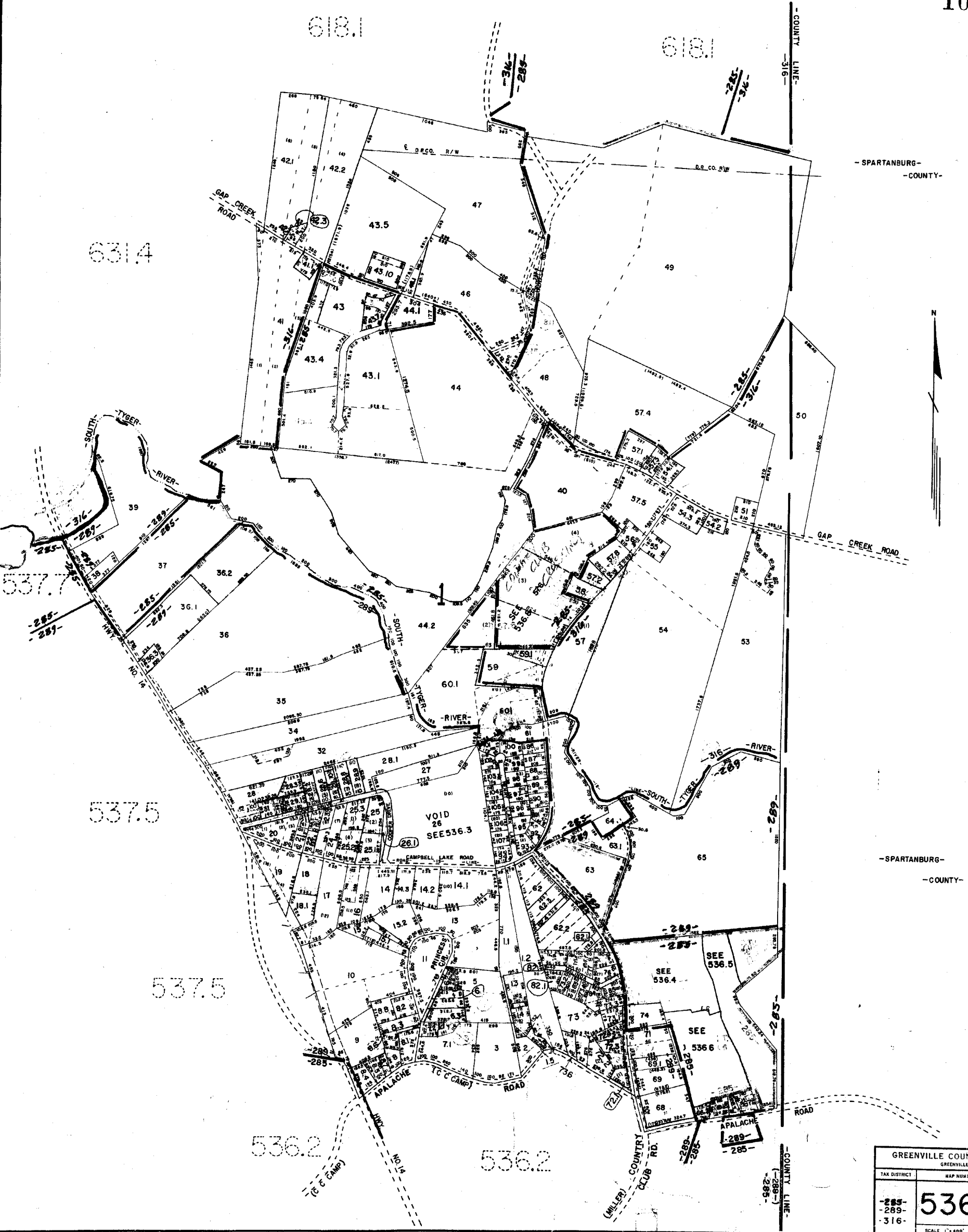


RICHGLEN PH-TWO		
GREENVILLE COUNTY TAX MAPS		
GREENVILLE, S. C.		
TAX DISTRICT	MAP NUMBER	REVISIONS
198	535.20	
292	SCALE - 40	11

618.1

618.1

631.4



537.7

537.5

537.5

536.2

536.2

E03

GREENVILLE COUNTY TAX MAPS		
GREENVILLE, S.C.		
TAX DISTRICT	MAP NUMBER	REVISIONS
-285- -289- -316-	536.1	
SCALE 1" = 400'		INDEX-10

1087

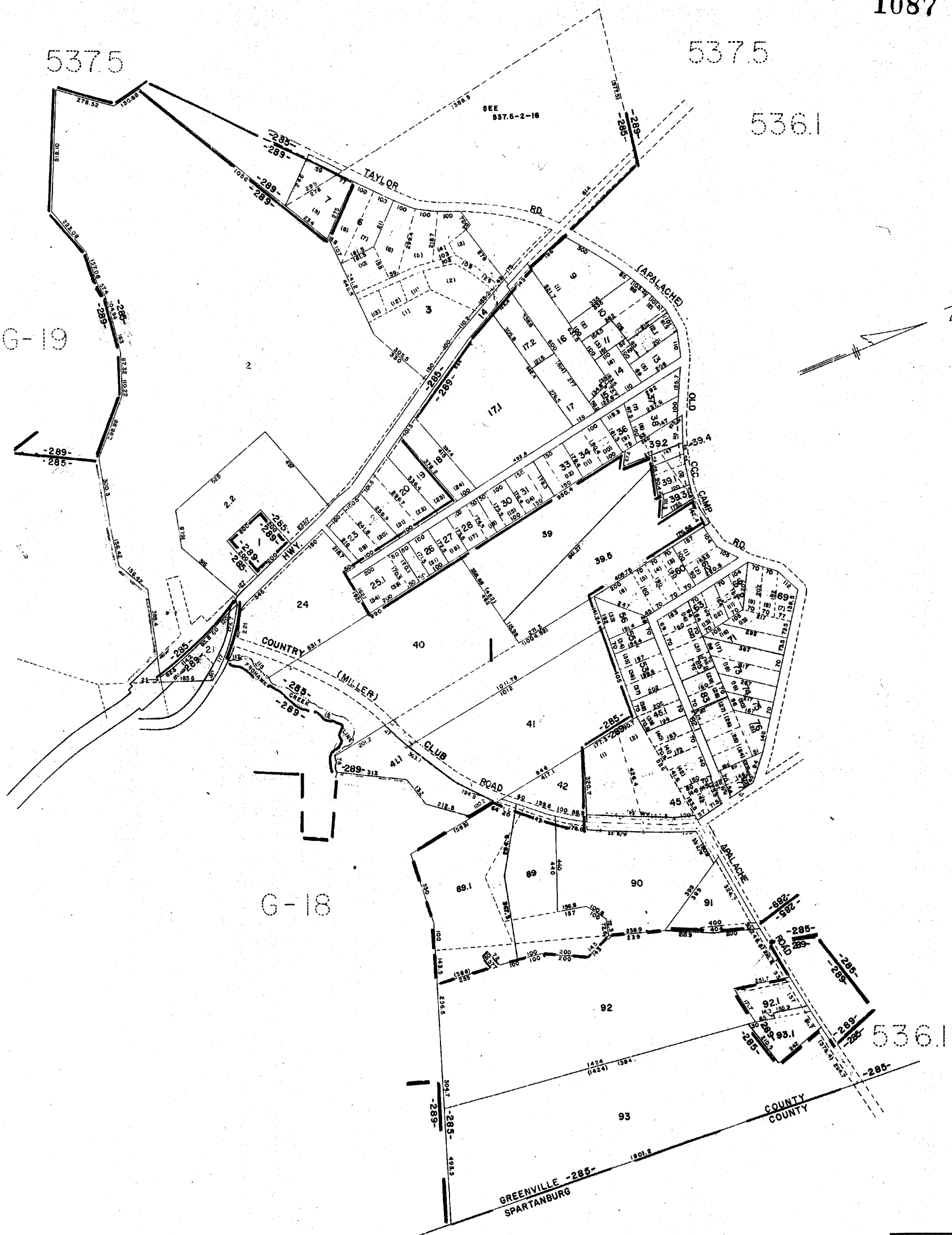

537.5

537.5

536.1

G-19

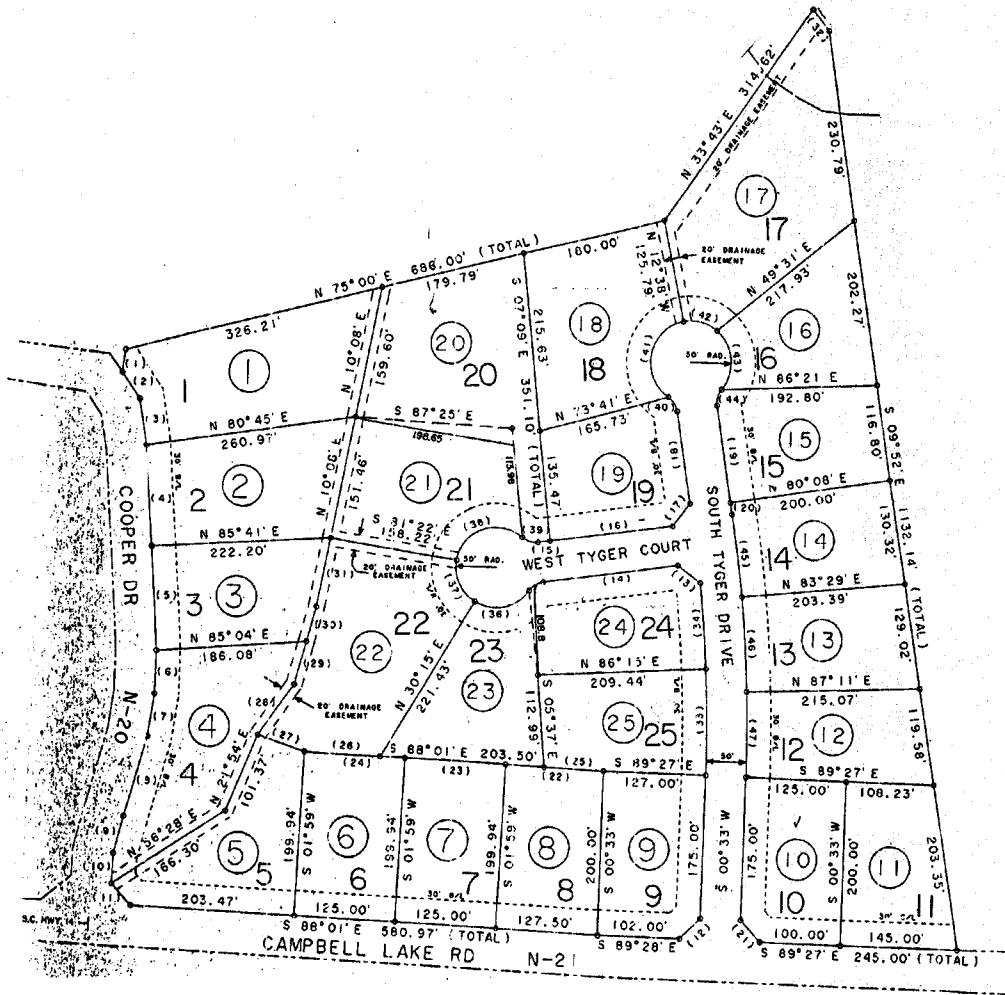
G-18



GREENVILLE COUNTY TAX MAPS GREENVILLE, S.C.		
TAX DISTRICT	MAP NUMBER	REVISIONS
285 289	536.2	
SCALE 1" = 800'		INDEX-I

E-23

536.1



536.1

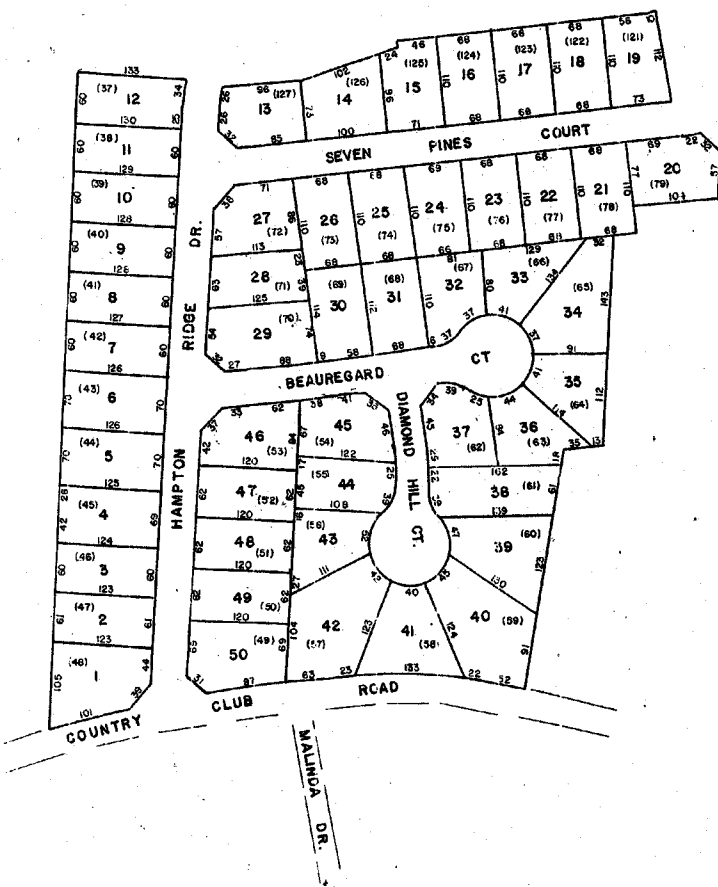
536.1

SOUTH TYGER ESTATES <i>W98</i>		
GREENVILLE COUNTY TAX MAPS		
GREENVILLE, S. C.		
TAX DISTRICT	MAP NUMBER	REVISIONS
	536.3	
-289-	SCALE 1" = 100'	INDEX-10

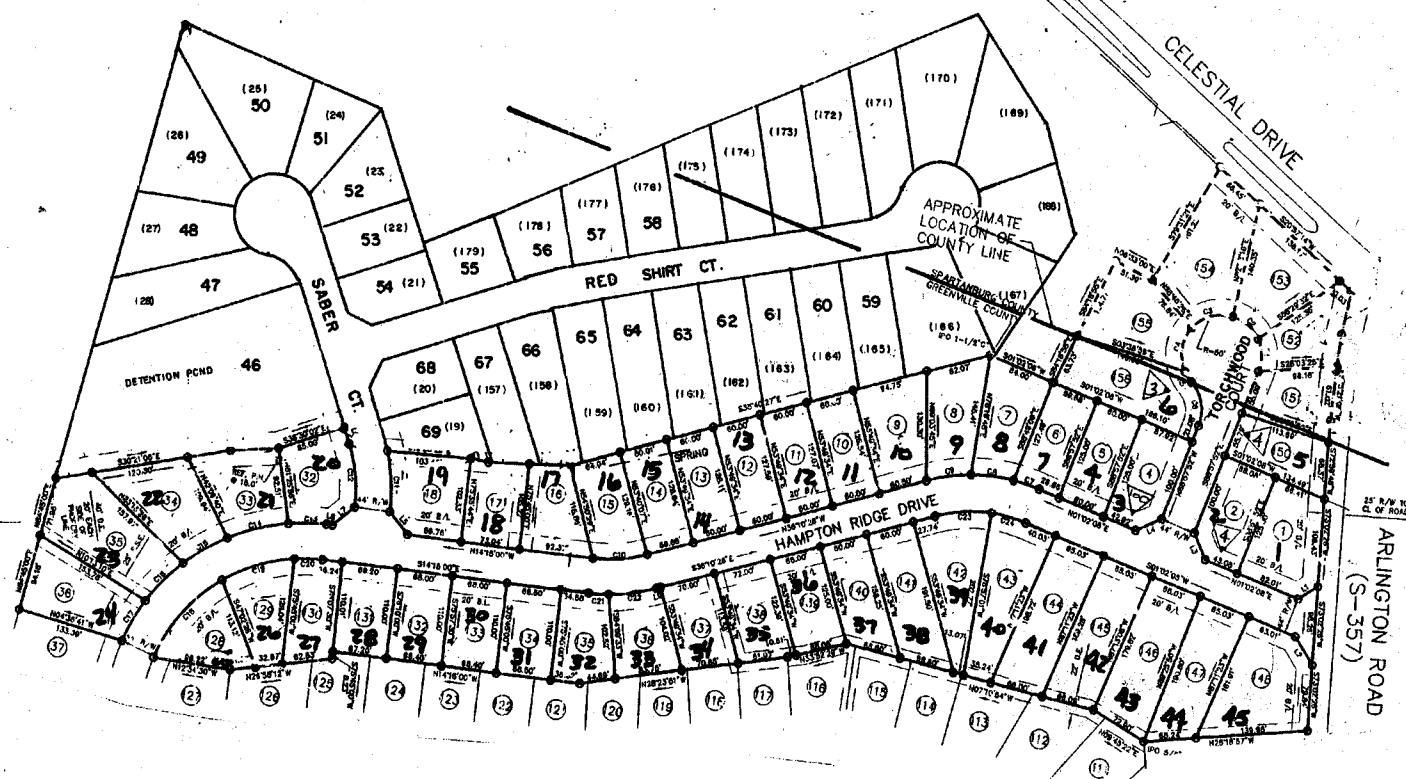
1089

536.1

536.1

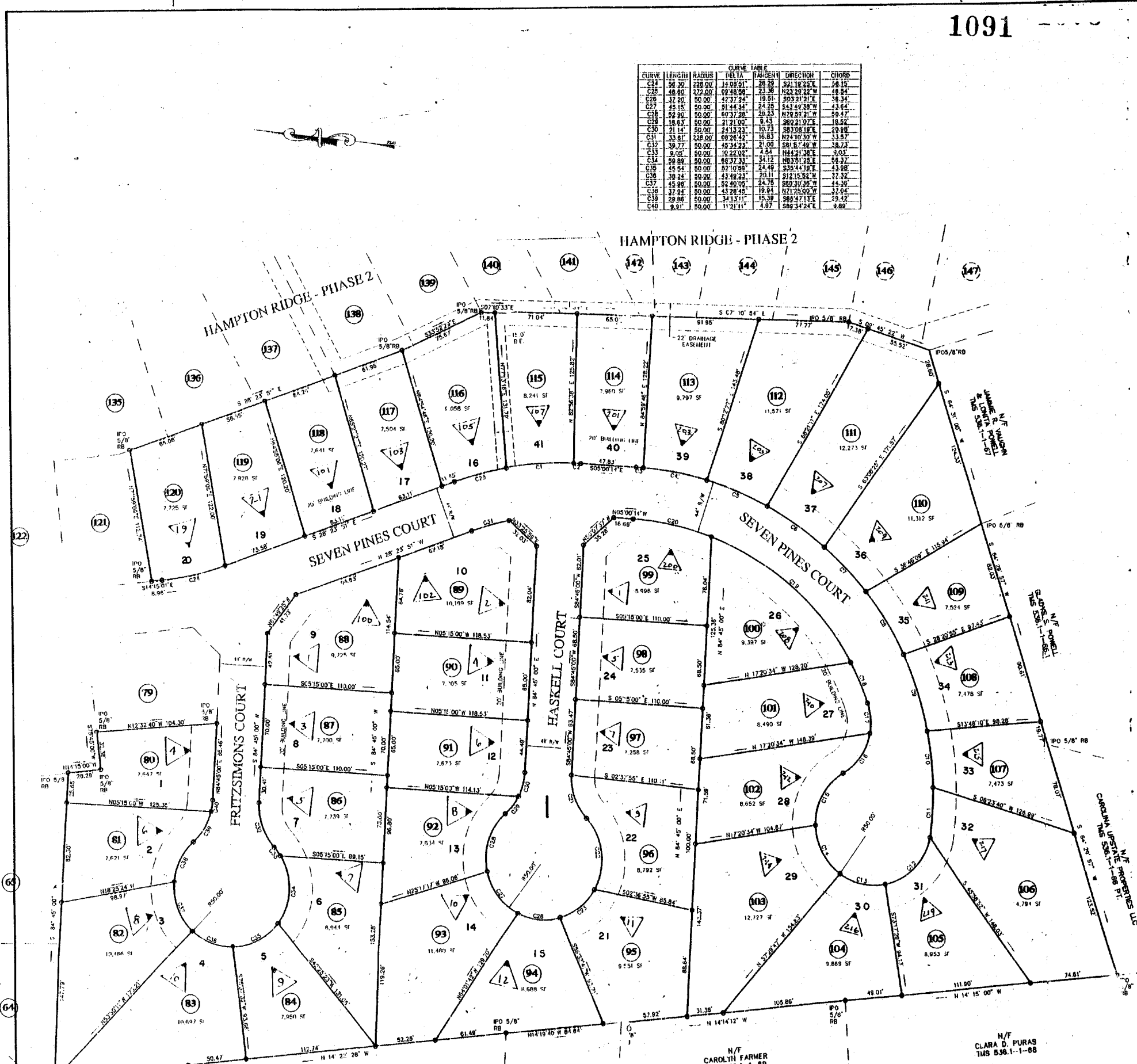


HAMPTON RIDGE		
GREENVILLE COUNTY TAX MAPS		
GREENVILLE, S.C.		
TAX DISTRICT	MAP NUMBER	REVISIONS
-289-	536.4	
	SCALE 1" = 100'	INDEX-10



L HAMPTON RIDGE PH.2		
GREENVILLE COUNTY TAX MAPS		
GREENVILLE, S. C.		
TAX DISTRICT	MAP NUMBER	REVISIONS
-285-	536.5	
SCALE 1" = 100'		INDEX-10

CURVE	LENGTH	RADIUS	DELTA	TANGENT	CHORD	CHORD
C24	36.20	488.00	15.0821	28.28	821.00	28.15
C25	48.80	320.00	16.9916	23.36	621.00	18.54
C26	37.20	500.00	12.3724	19.51	503.21	18.34
C27	45.15	500.00	15.4434	24.25	643.49	24.64
C28	52.80	500.00	18.3728	29.23	728.27	29.47
C29	18.45	500.00	2.1210	6.43	200.21	18.54
C30	21.15	500.00	2.4132	7.33	224.08	20.88
C31	33.81	228.00	10.2642	16.83	324.10	33.57
C32	39.77	500.00	12.3422	21.00	381.67	38.73
C33	39.05	500.00	12.2400	20.84	382.21	38.61
C34	39.89	500.00	12.3733	21.12	383.91	38.87
C35	45.54	500.00	15.1098	24.48	438.44	43.88
C36	38.24	500.00	12.1823	20.11	372.15	37.32
C37	45.89	500.00	15.4095	24.75	440.30	44.39
C38	37.84	500.00	12.2845	19.84	371.20	37.54
C39	39.96	500.00	12.5711	21.39	389.47	39.42
C40	9.81	500.00	1.2111	4.87	100.34	9.89



N/F GRADY H. POWELL & ANNE MAE POWELL TMS 536.1-1-71

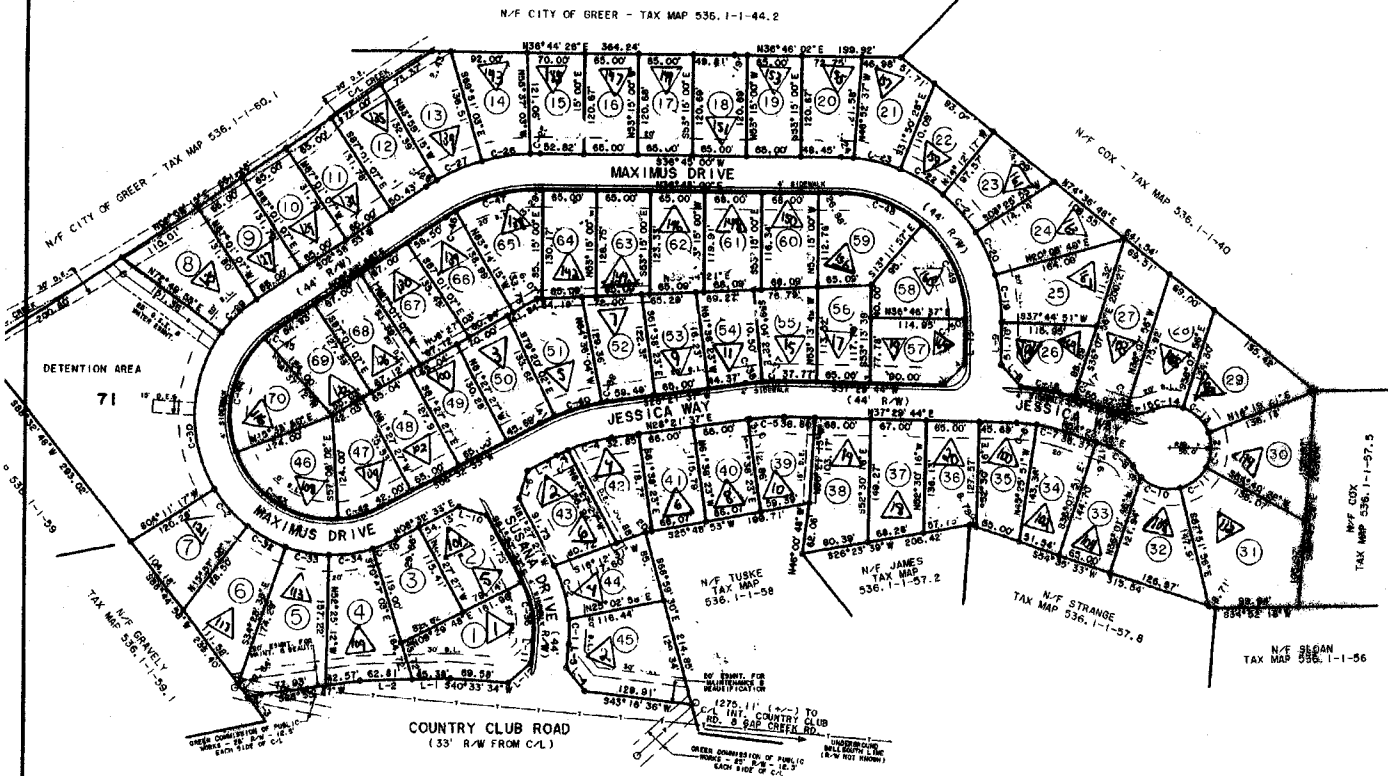
N/F OLEN E. CONRAD TMS 536.1-1-89.1

N/F CAROLYN FARMER TMS 536.1-1-89

N/F CLARA D. PURAS TMS 536.1-1-88

HAMPTON RIDGE
GREENVILLE COUNTY TAX MAPS
GREENVILLE, S. C.

TAX DISTRICT	P. MAP NUMBER	REVISIONS
	536.6	
285	SCALE 1" = 40'	INDEX-D



CURVE	RADIUS	LENGTH	DELTA	CHORD	CH. BEARING	CURVE	RADIUS	LENGTH	DELTA	CHORD	CH. BEARING
C-1	168.00'	29.73'	10°06'26"	29.69'	N53°13'07"W	C-26	247.00'	58.89'	13°40'49"	58.84'	S27°05'00"W
C-2	168.00'	67.93'	23°10'07"	67.47'	N69°32'24"W	C-27	247.00'	59.64'	13°52'48"	59.59'	S13°18'11"W
C-3	203.00'	15.11'	4°15'30"	15.10'	N10°40'28"E	C-28	247.00'	14.89'	8°22'34"	14.58'	S04°40'20"W
C-4	203.00'	55.11'	15°33'14"	54.94'	N20°35'00"E	C-29	168.00'	69.08'	20°08'59"	58.78'	S07°02'56"E
C-5	253.00'	40.34'	8°08'07"	40.30'	N32°55'40"E	C-30	168.00'	199.65'	68°05'27"	188.11'	S5°12'49"E
C-6	208.00'	24.58'	6°48'28"	24.38'	N40°52'37"E	C-31	168.00'	63.67'	20°41'34"	60.35'	N84°23'41"E
C-7	208.00'	38.75'	10°07'28"	38.71'	N49°19'54"E	C-32	168.00'	53.45'	18°13'49"	53.23'	N84°58'50"E
C-8	90.00'	38.39'	43°56'44"	37.48'	N78°22'00"E	C-33	168.00'	53.48'	18°14'17"	53.25'	N89°41'58"E
C-9	90.00'	18.78'	18°03'11"	18.69'	N89°18'47"E	C-34	168.00'	53.85'	18°21'51"	53.62'	N89°23'58"E
C-10	90.00'	50.75'	58°09'07"	48.60'	N51°12'38"E	C-35	168.00'	31.30'	10°40'24"	31.25'	N13°52'45"E
C-11	90.00'	41.48'	47°27'42"	40.24'	N01°35'47"W	C-36	124.00'	72.09'	33°18'33"	71.08'	S44°48'11"E
C-12	90.00'	43.23'	49°35'43"	41.92'	N50°05'30"W	C-37	247.00'	27.89'	5°20'33"	27.68'	S34°48'27"W
C-13	90.00'	44.58'	51°03'37"	43.10'	S79°34'50"W	C-38	247.00'	19.60'	3°47'34"	19.50'	S30°15'24"W
C-14	90.00'	38.09'	43°36'07"	37.14'	S32°14'58"W	C-39	247.00'	6.51'	1°30'34"	6.51'	S27°36'20"W
C-15	90.00'	33.52'	39°24'34"	32.89'	S29°39'11"W	C-40	247.00'	58.80'	13°48'50"	58.48'	S18°58'18"W
C-16	90.00'	4.83'	5°32'10"	4.83'	S51°37'33"W	C-41	247.00'	19.33'	4°29'00"	19.32'	S10°47'03"W
C-17	252.00'	4.20'	0°57'18"	4.20'	S93°54'58"W	C-42	124.00'	52.71'	24°21'25"	52.32'	S80°43'15"W
C-18	252.00'	65.84'	14°08'12"	65.85'	S45°57'13"W	C-43	124.00'	167.26'	79°38'52"	145.93'	S89°13'54"W
C-19	197.00'	58.18'	16°55'18"	57.97'	N61°41'02"W	C-44	154.00'	148.45'	69°03'23"	140.37'	S59°34'20"W
C-20	197.00'	55.47'	16°25'25"	55.28'	N78°21'23"W	C-45	124.00'	18.10'	8°21'41"	18.08'	N51°11'57"W
C-21	197.00'	60.66'	17°38'11"	60.40'	S64°58'49"W	C-46	203.00'	13.51'	3°48'45"	13.50'	N94°23'18"E
C-22	197.00'	60.64'	17°38'11"	60.40'	S69°58'38"W	C-47	203.00'	108.14'	29°57'22"	104.93'	N1°46'19"E
C-23	197.00'	58.57'	17°02'09"	58.36'	S49°38'28"W	C-48	153.00'	107.86'	40°28'48"	106.74'	N81°37'54"E
C-24	197.00'	15.06'	4°22'23"	15.03'	S38°56'12"W	C-49	153.00'	128.77'	48°13'15"	125.00'	S78°12'58"E
C-25	247.00'	12.18'	2°48'35"	12.18'	S35°20'12"W	C-50	153.00'	3.67'	1°22'34"	3.67'	S53°54'40"E

COUNTRY CLUB CROSSING		
GREENVILLE COUNTY TAX MAPS		
GREENVILLE, S. C.		
TAX DISTRICT	MAP NUMBER	REVISIONS
	536.8	
285	SCALE 1 - 100	10



1093

537.5

537.4

537.4

537.4

537.4

537.4

537.4

537.4

E23

GREENVILLE COUNTY TAX MAPS GREENVILLE, S. C.		
TAX DISTRICT	MAP NUMBER	REVISIONS
289	537.1	
SCALE 1" = 100'		INDEX-II

GREER CITY WATER WORKS

537.6

537.4

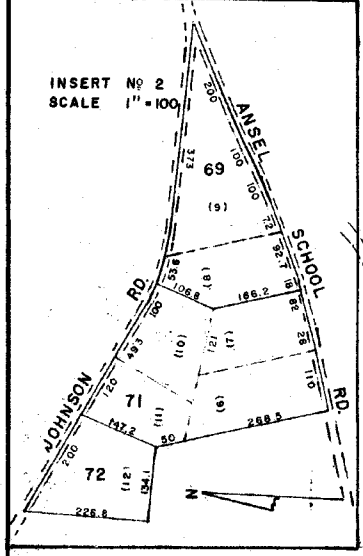
537.4

GREENVILLE COUNTY TAX MAP GREENVILLE, SC		
TAX DISTRICT (286) 289	MAP NUMBER 537.3	REVISIONS
SCALE 1" = 100'		INDEX 10



T-20

INSERT NO 2
SCALE 1"=100'



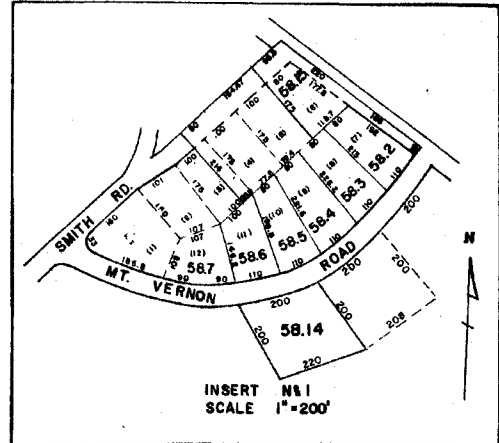
T-20.2

T-19

T-18.1

T-18.2

G-19



INSERT NO 1
SCALE 1"=200'

GREENVILLE COUNTY TAX MAPS		
GREENVILLE, S. C.		
TAX DISTRICT	MAP NUMBER	REVISIONS
285 289	537.4	
SCALE 1" = 400'		

6 E23

537.7

1096

1000

537.4

537.7

536.1



GREENVILLE COUNTY TAX MAPS GREENVILLE, S. C.		
TAX DISTRICT	MAP NUMBER	REVISIONS
285	537.5	
289		
SCALE 1" = 200'		INDEX-10

G-19

536.2

536.1

536.2

537.4

E28

6

1097 1003

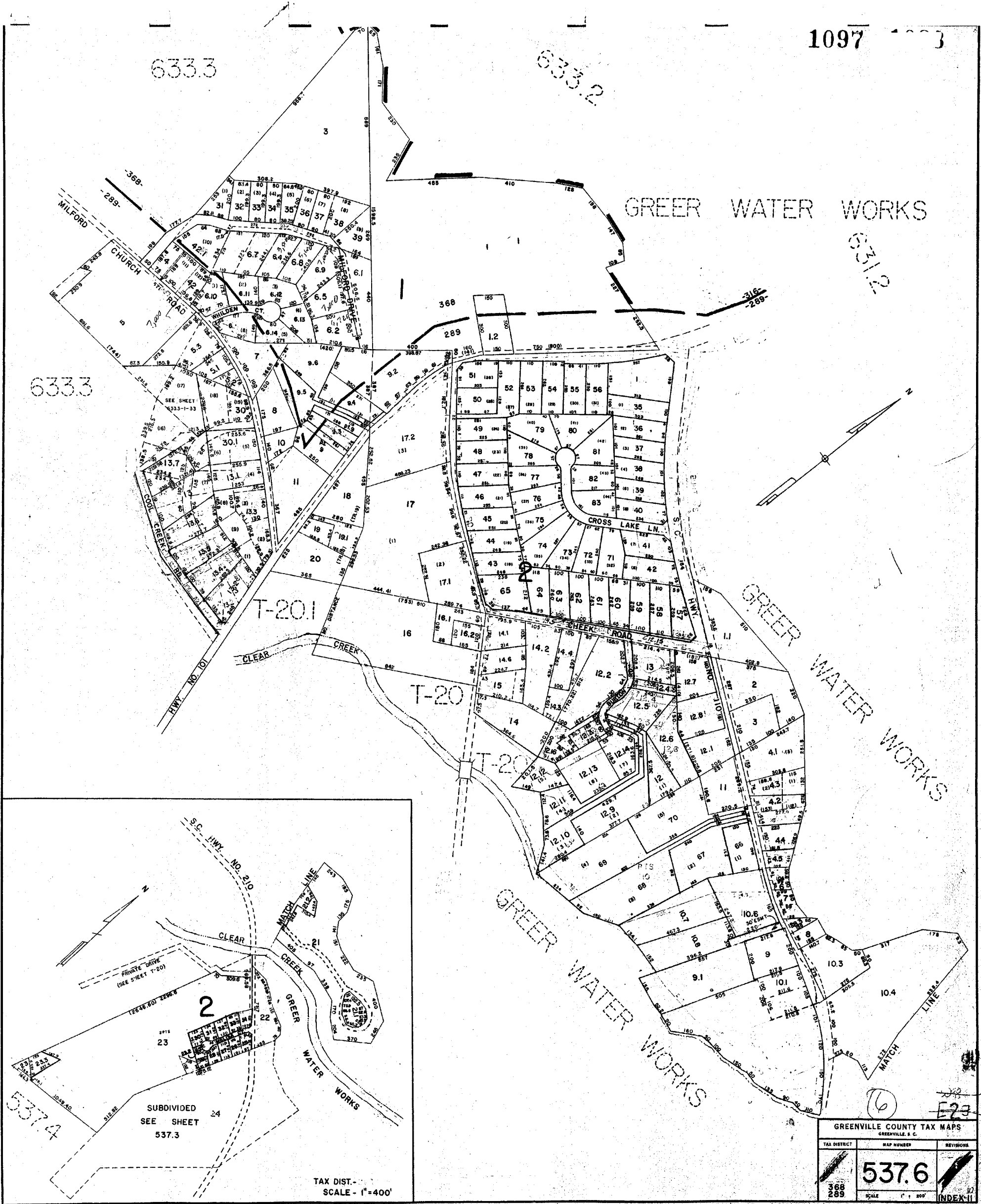
633.3

633.2

GREER WATER WORKS

633.2

633.3



GREER WATER WORKS

GREER WATER WORKS

SUBDIVIDED
SEE SHEET
537.3

TAX DIST. -
SCALE - 1"=400'

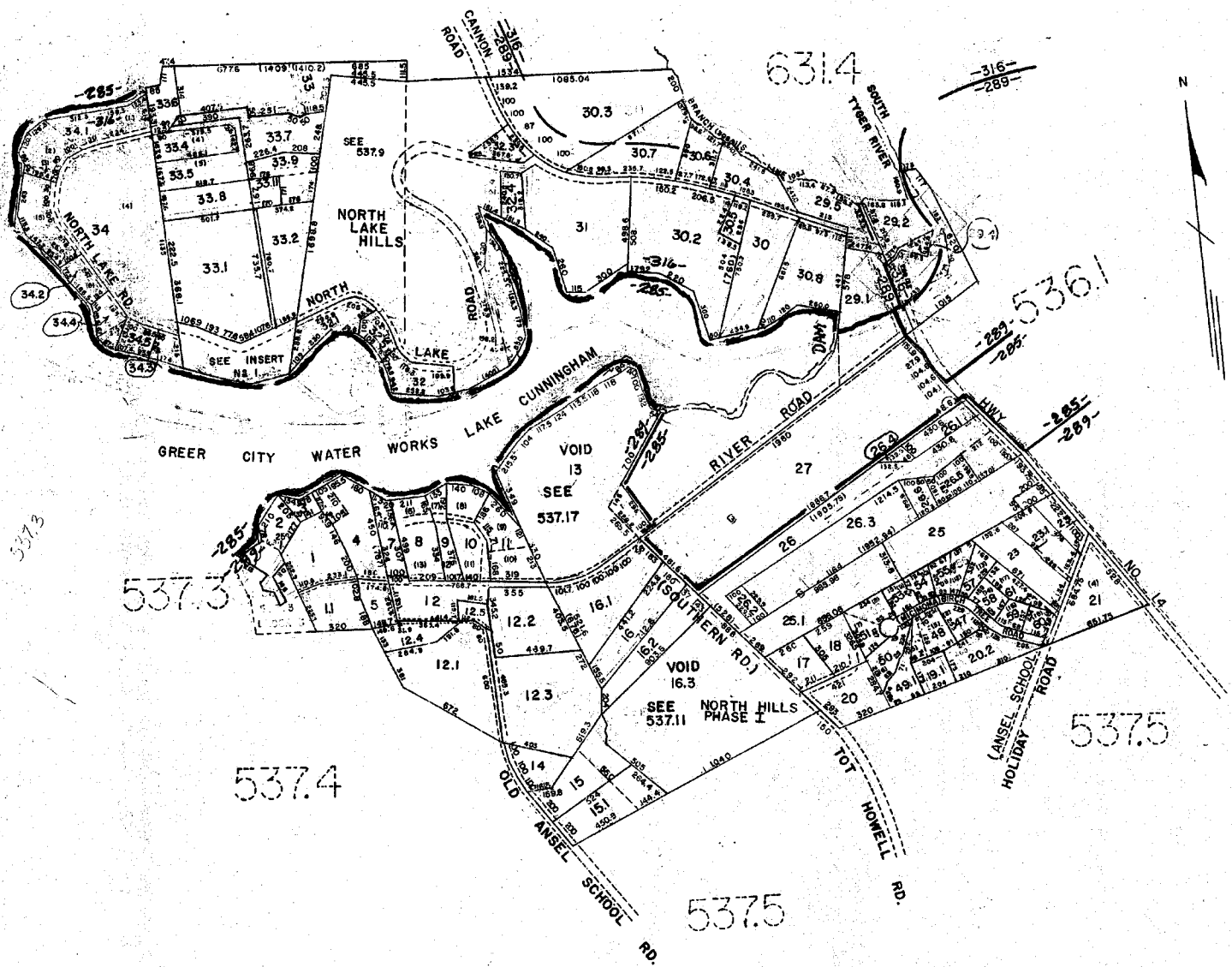
GREENVILLE COUNTY TAX MAPS GREENVILLE, S. C.		
TAX DISTRICT	MAP NUMBER	REVISIONS
368 289	537.6	
	SCALE 1" = 400'	INDEX II

537.4

6

E23

631.6

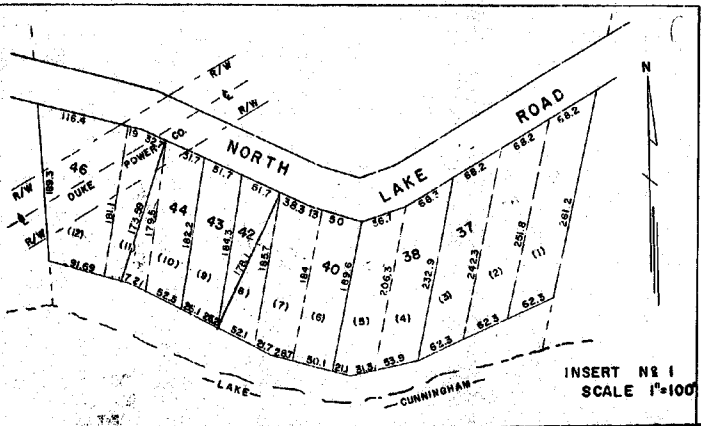


537.3

537.4

537.5

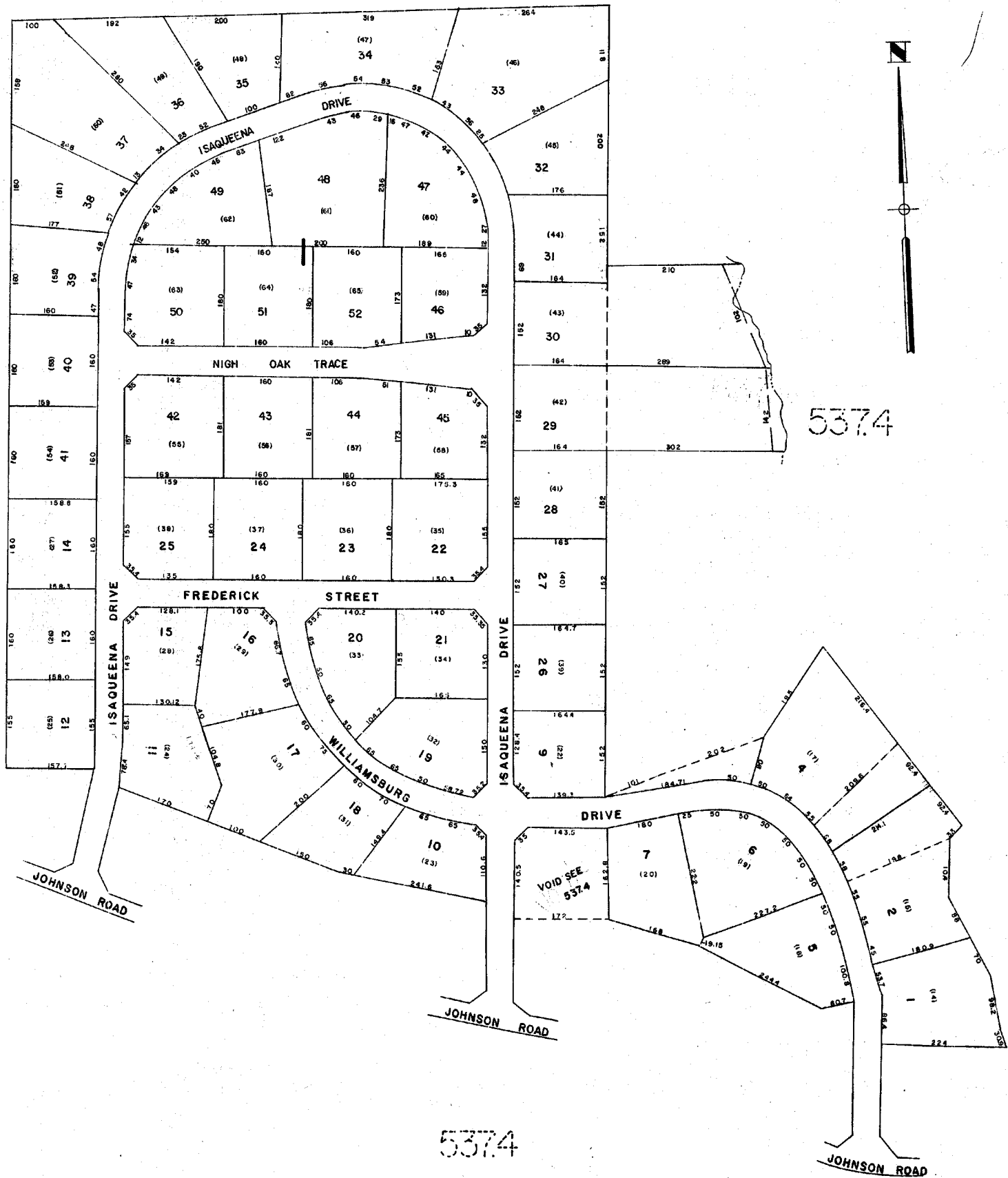
537.5



GREENVILLE COUNTY TAX MAPS		
GREENVILLE, S. C.		
TAX DISTRICT	MAP NUMBER	REVISIONS
289 316 289	537.7	
SCALE 1" = 400'		INDEX-10

5373

T20

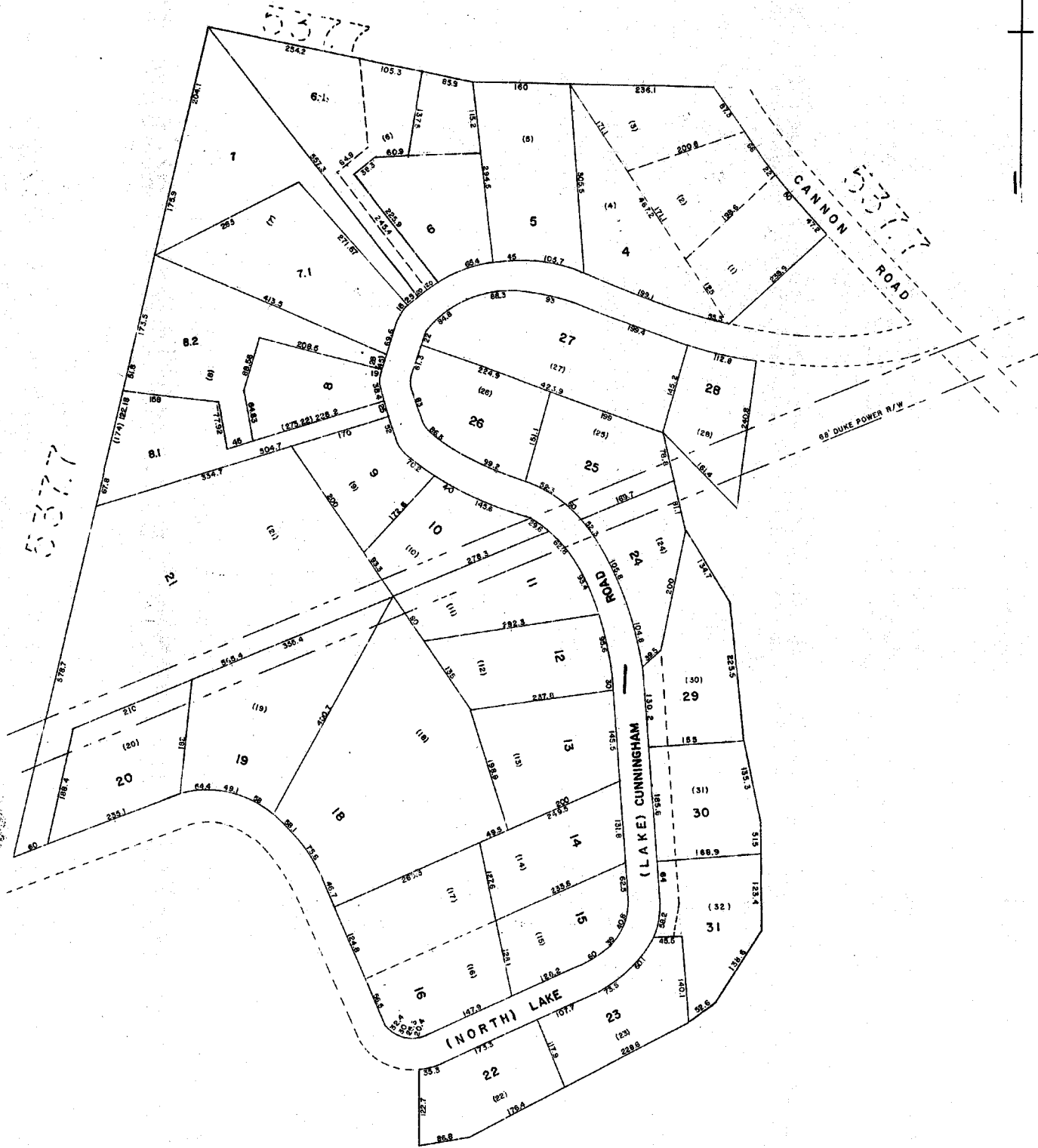


5374

5374

GREENVILLE COUNTY TAX MAPS		
GREENVILLE, S. C.		
TAX DISTRICT	MAP NUMBER	REVISIONS
-289-	537.8	
SCALE 1" = 100'		INDEX-10

537.8

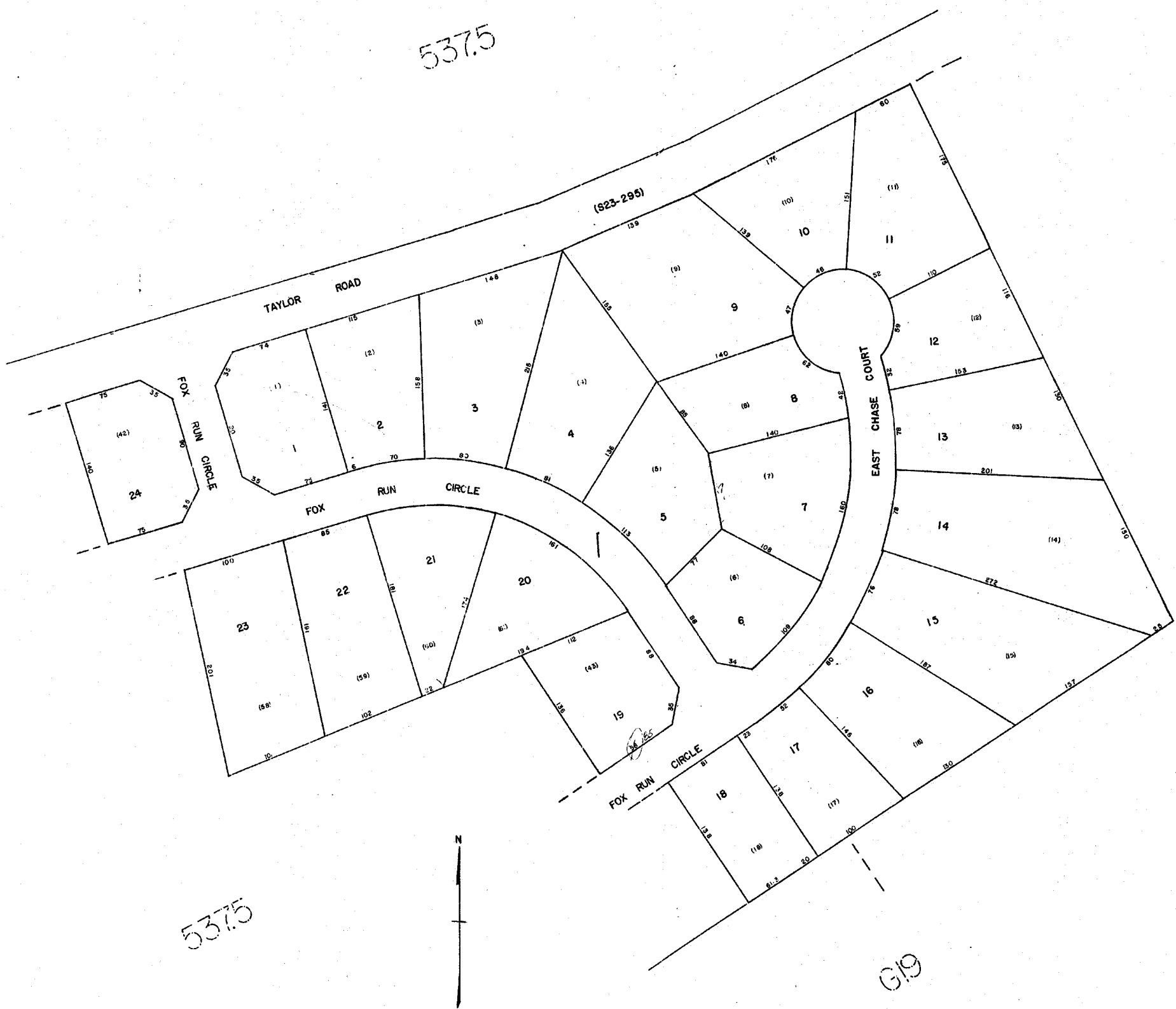


177
E23

NORTH LAKE HILLS		
GREENVILLE COUNTY TAX MAPS		
GREENVILLE, S. C.		
TAX DISTRICT	MAP NUMBER	REVISIONS
-289-	537.9	
SCALE 1"=100'		INDEX-10

1101

537.5



537.5

G19

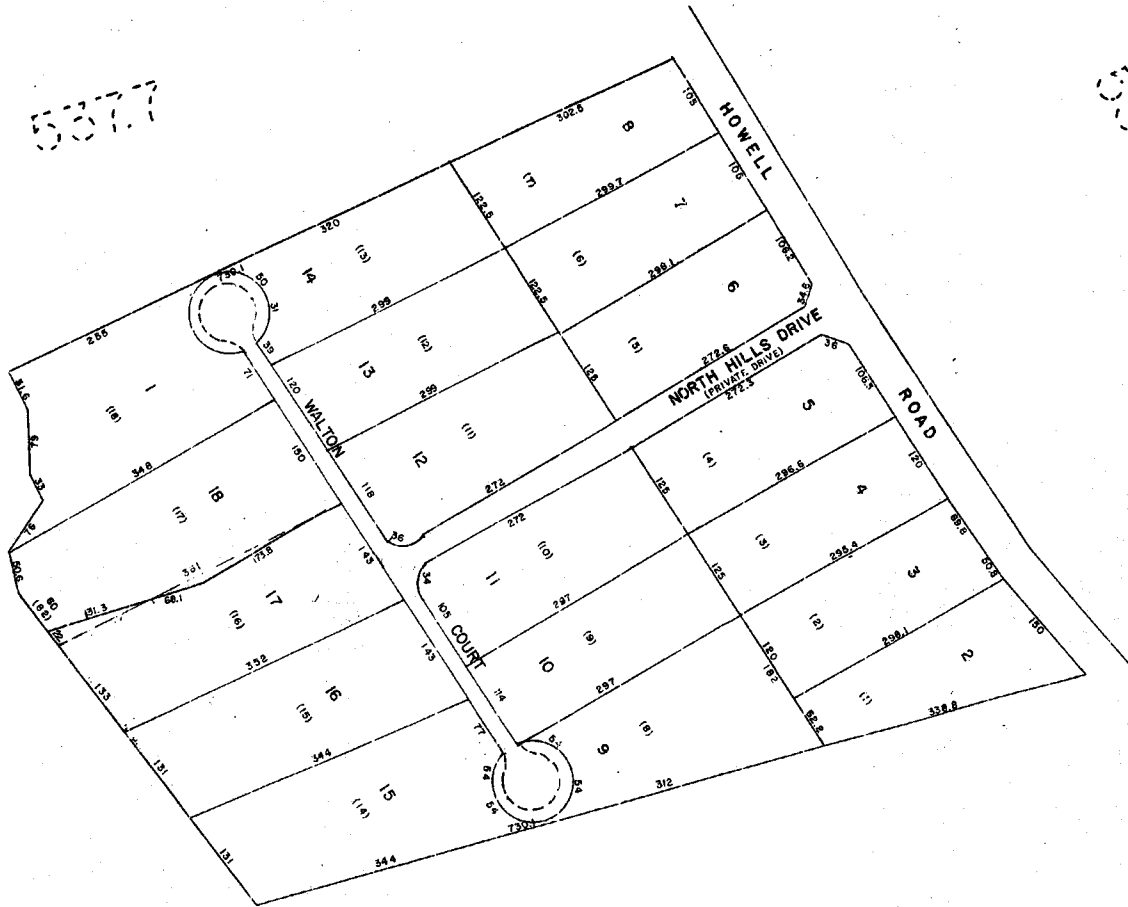
HUNTERS PLACE SEC I
GREENVILLE COUNTY TAX MAPS
GREENVILLE, S. C.

TAX DISTRICT	MAP NUMBER	REVISIONS
285	537.10	
(-289-)	SCALE 1" = 50'	INDEX (10)

10/16
E23

537.7

537.7



537.7

537.5

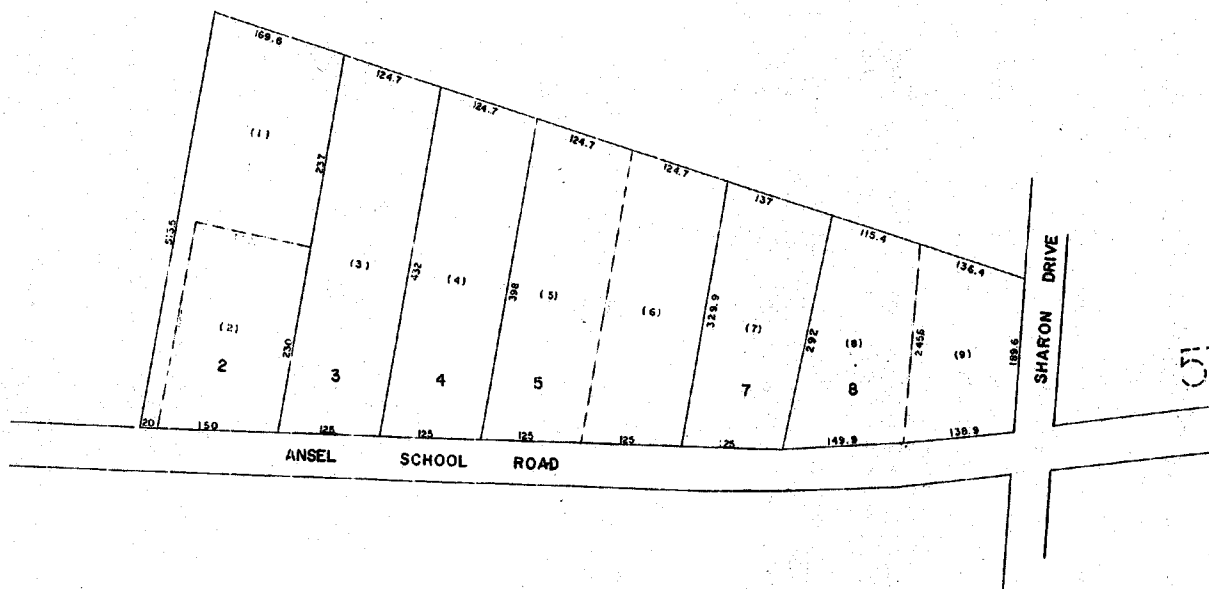
NORTH HILLS PHASE I ^{E23}		
GREENVILLE COUNTY TAX MAPS GREENVILLE, S.C.		
TAX DISTRICT	MAP NUMBER	REVISIONS
289	537.11	11
SCALE - 1"=100'		INDEX-10

1103



537.4

537.4



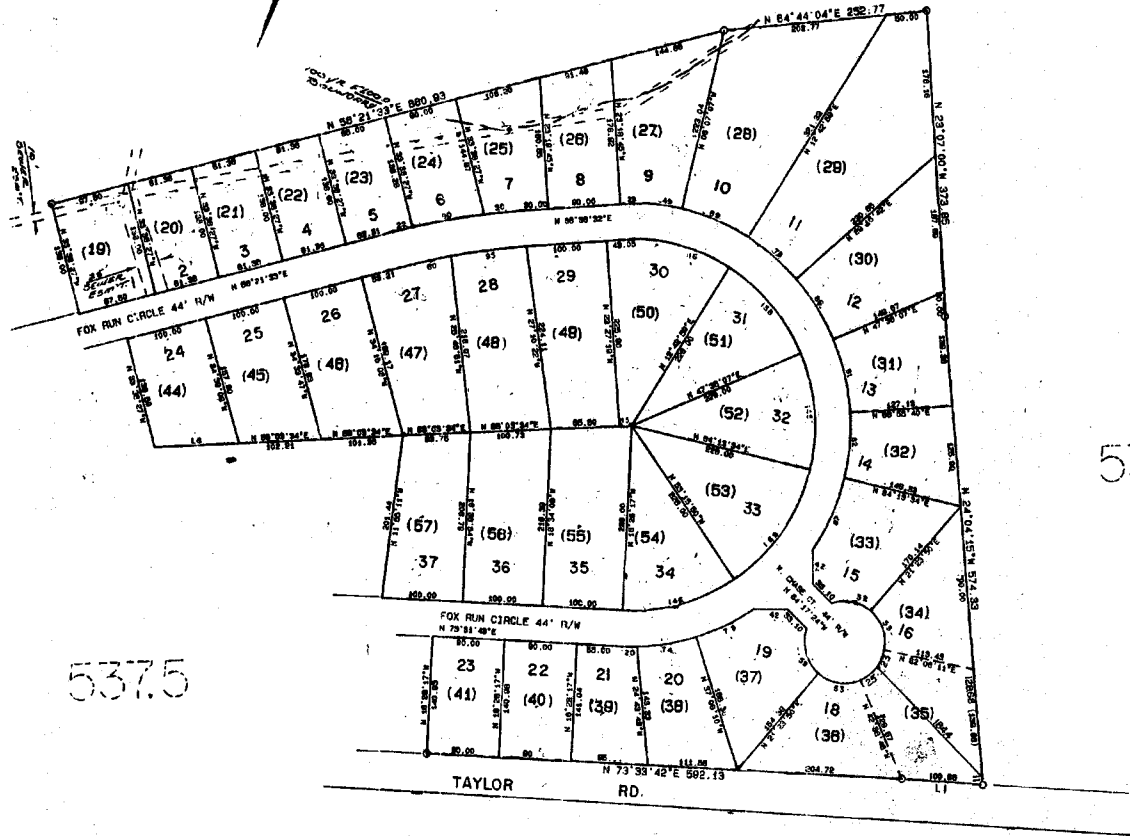
537.4

537.4

RICHARD TAYLOR JR *E23*
 GREENVILLE COUNTY TAX MAPS
 GREENVILLE, S. C.

TAX DISTRICT	MAP NUMBER	REVISIONS
-289-	537.12	
SCALE 1" = 100'		INDEX-D

619



537.4

537.5

HUNTER PLACE SEC. II E23

GREENVILLE COUNTY TAX MAPS
GREENVILLE, S. C.

TAX DISTRICT	MAP NUMBER	REVISIONS
(289) -285-	537.13	W78
	SCALE 1" = 100'	(10) INDEX

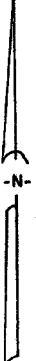
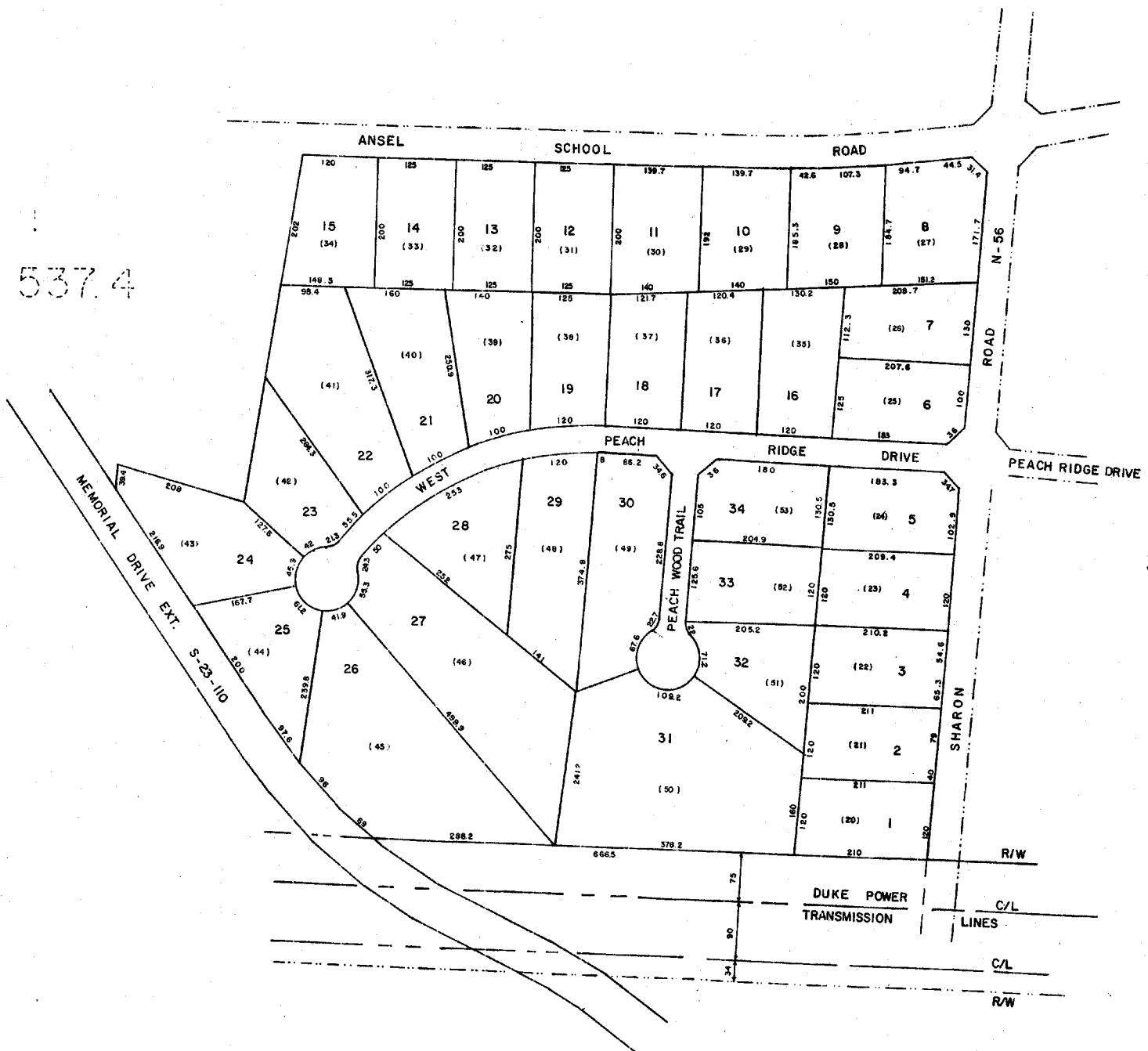
1105

537.4

537.4

537.4

537.4



PEACHTREE RIDGE PHASE - II, IIIF		
GREENVILLE COUNTY TAX MAPS		
TAX DISTRICT	MAP NUMBER	REVISIONS
	537.14	
- 289 -	SCALE 1" = 100'	INDEX-10

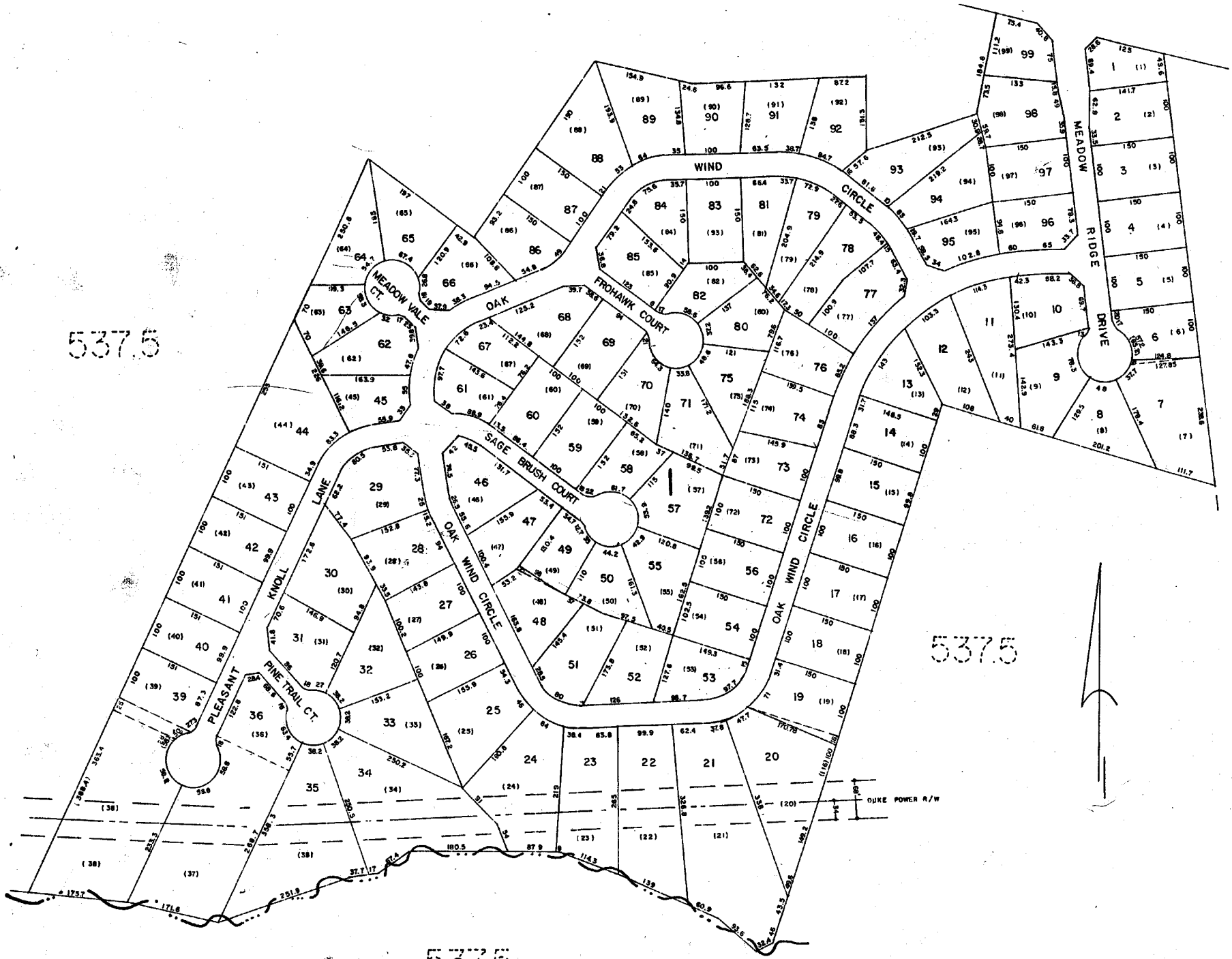
OUT OF
537.4 - 1 - 44.3
19 - T - 43

537.5

537.5

537.5

537.5



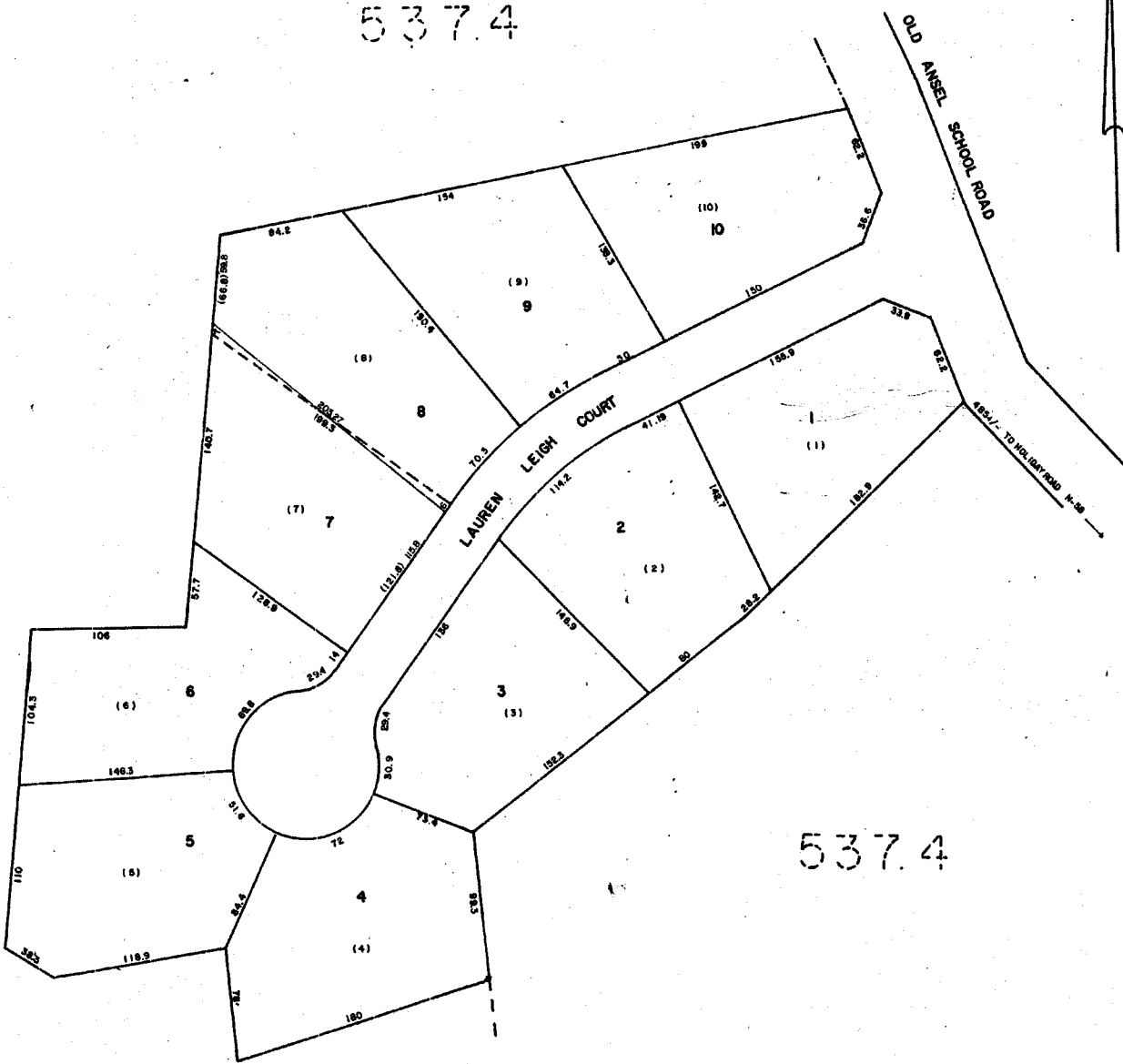
COUNTRY MEADOWS		
GREENVILLE COUNTY TAX MAPS		
GREENVILLE, S. C.		
TAX DISTRICT	MAP NUMBER	REVISIONS
	537.15	
-285-	SCALE 1" = 100'	INDEX-10

1107

537.4

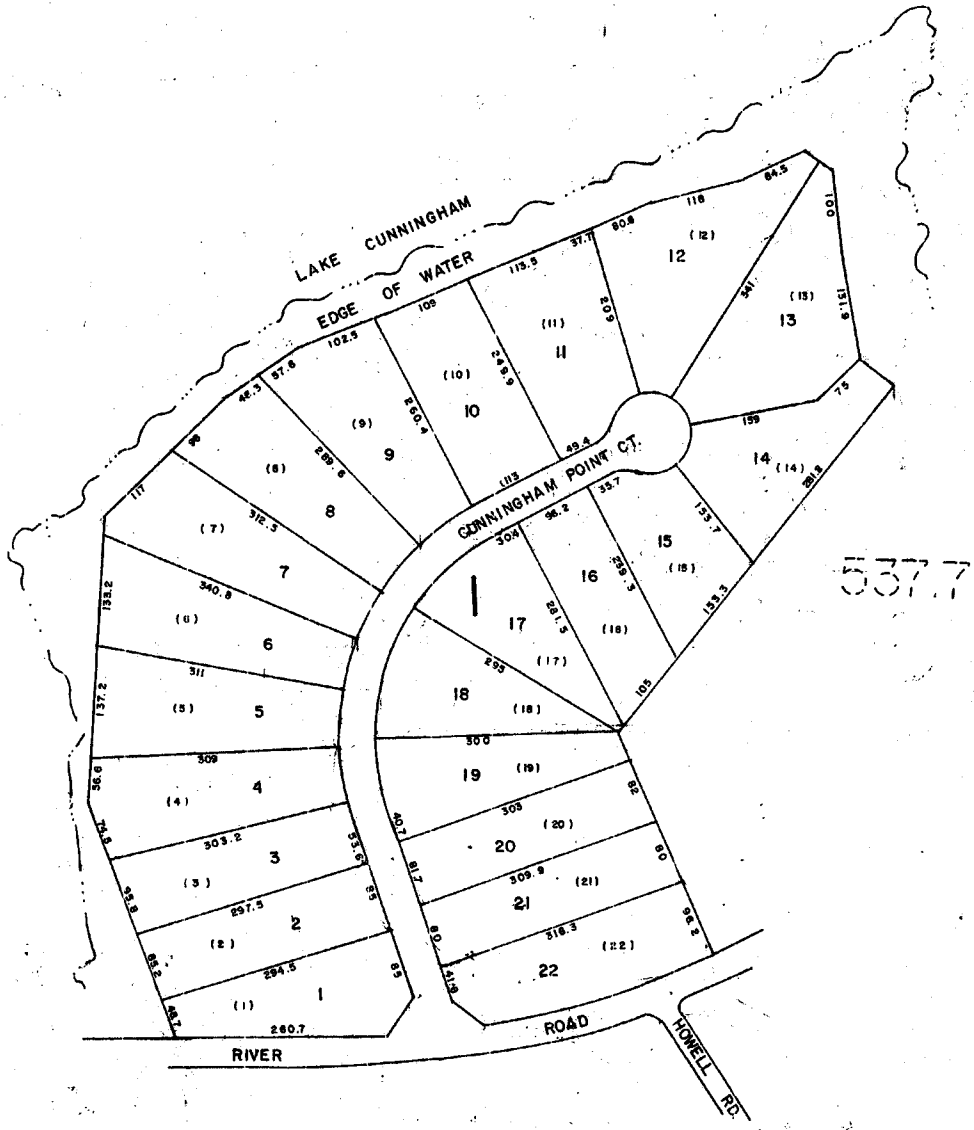
537.4

537.4





GREER CITY WATER WORKS



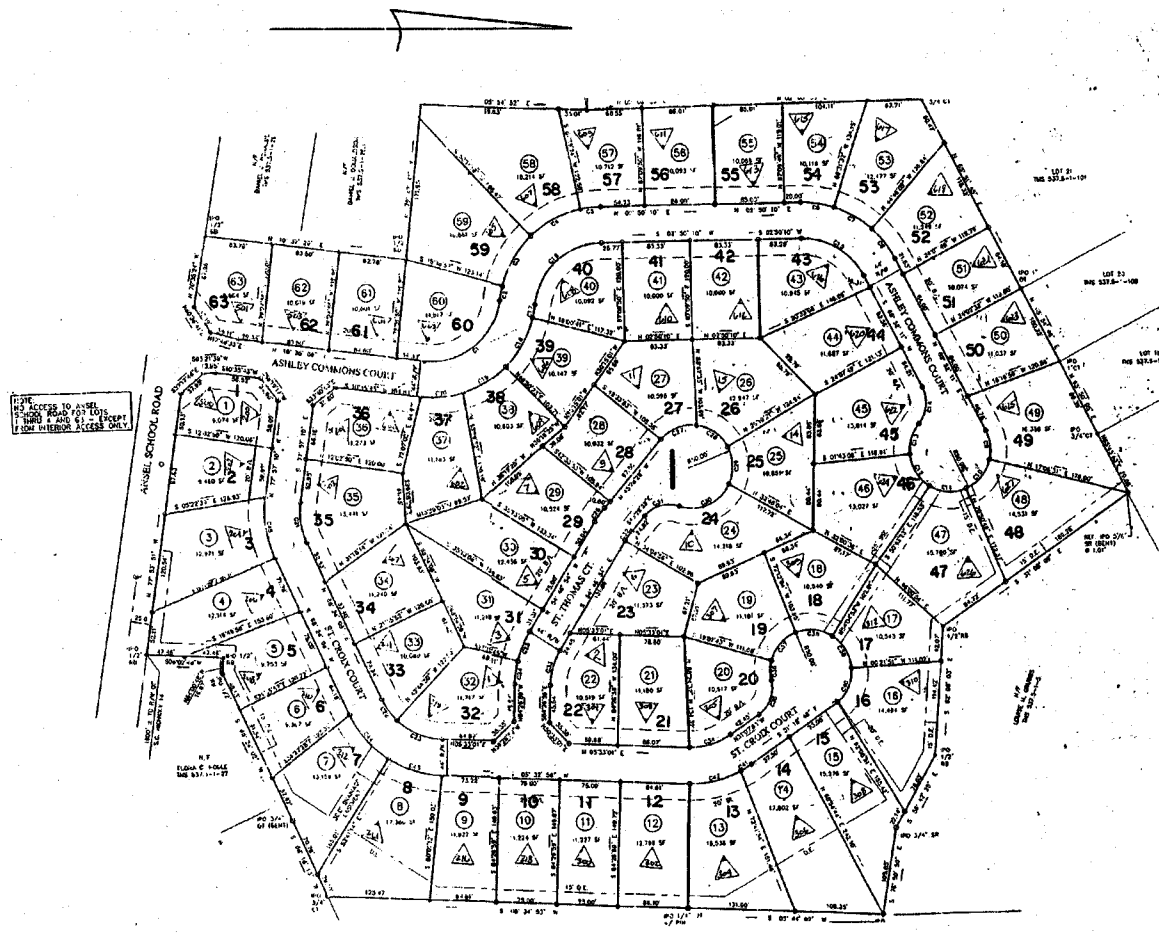
537.7

537.7

537.7

CUNNINGHAM -POINT		
GREENVILLE COUNTY TAX MAPS		
GREENVILLE, S.C.		
TAX DISTRICT	MAP NUMBER	REVISIONS
	537.17	
-289-	SCALE 1" = 100'	INDEX-10

1109



5375

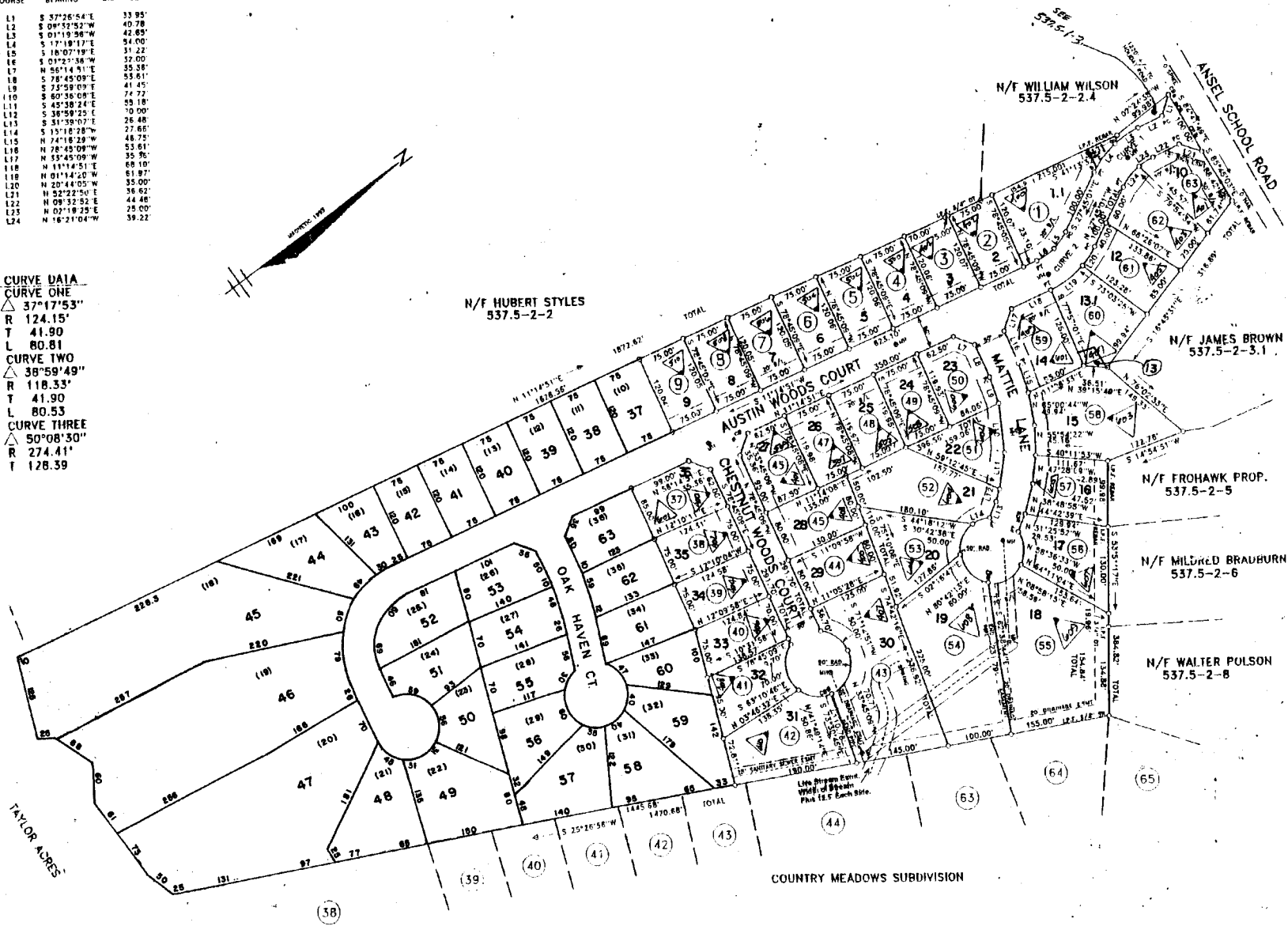
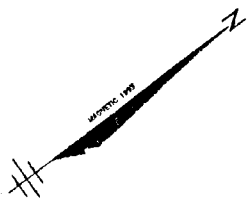
5375

5375

ASHLEY COMMONS		
GREENVILLE COUNTY TAX MAPS		
GREENVILLE, S.C.		
TAX DISTRICT	MAP NUMBER	REVISIONS
	537.18	
-289-	SCALE 1" = 100'	INDEX-10

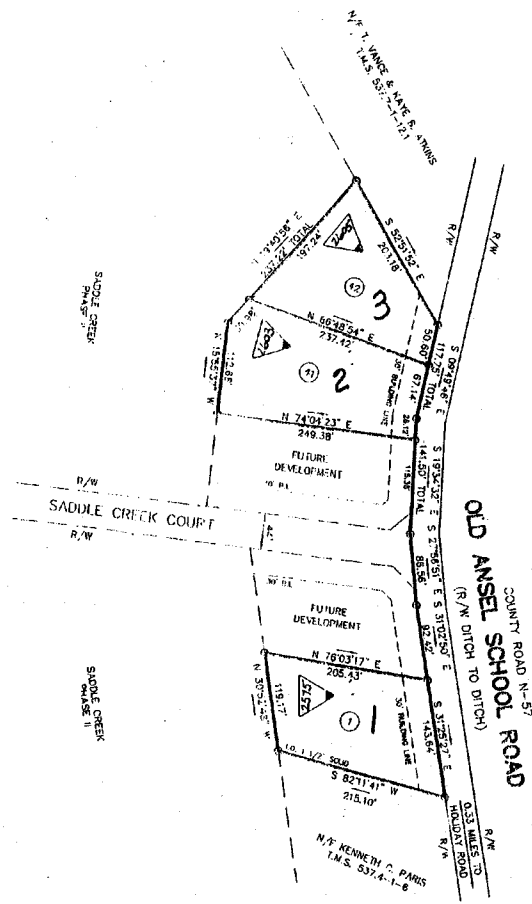

COURSE	BEARING	DISTANCE
L1	S 37°28'04"E	33.95'
L2	S 08°52'52"W	40.78'
L3	S 01°19'58"W	42.85'
L4	S 17°19'17"E	54.00'
L5	S 18°07'19"E	31.22'
L6	S 01°27'36"W	52.00'
L7	N 55°14'51"E	35.35'
L8	S 78°45'09"E	53.61'
L9	S 75°59'09"E	41.45'
L10	S 60°36'09"E	74.77'
L11	S 45°38'24"E	25.18'
L12	S 38°59'25"E	70.00'
L13	S 31°39'07"E	28.48'
L14	S 15°18'28"W	21.66'
L15	N 74°18'28"W	46.75'
L16	N 78°45'09"W	53.61'
L17	N 53°45'09"W	35.35'
L18	N 11°14'51"E	68.10'
L19	N 01°14'20"W	61.97'
L20	N 20°14'05"W	35.00'
L21	N 52°22'50"E	36.62'
L22	N 09°32'52"E	44.48'
L23	N 02°18'25"E	25.00'
L24	N 16°21'04"W	39.22'

CURVE DATA
CURVE ONE
 Δ 37°17'53"
 R 124.15'
 T 41.90'
 L 80.81'
CURVE TWO
 Δ 38°59'49"
 R 118.33'
 T 41.90'
 L 80.53'
CURVE THREE
 Δ 50°08'30"
 R 274.41'
 T 128.39'

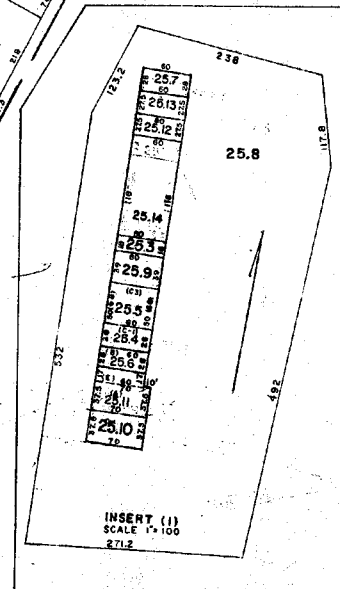


CHESTNUT HILL PLANTATION		
GREENVILLE COUNTY TAX MAPS		
TAX DISTRICT	MAP NUMBER	REVISIONS
	537.19	
-285-	SCALE 1" = 100'	INDEX-10

1111



SADDLE CREEK		
GREENVILLE COUNTY TAX MAPS		
GREENVILLE, S. C.		
TAX DISTRICT	MAP NUMBER	REVISIONS
289	537.20	10
SCALE 1" = 100'		



GREENVILLE COUNTY TAX MAPS		
GREENVILLE, S. C.		
TAX DISTRICT	MAP NUMBER	REVISION
276-200	538.1	
SCALE: 1"=200'		INDEX II

B28

SEE NO. 156 W. 01244

1113



538.3

538.4

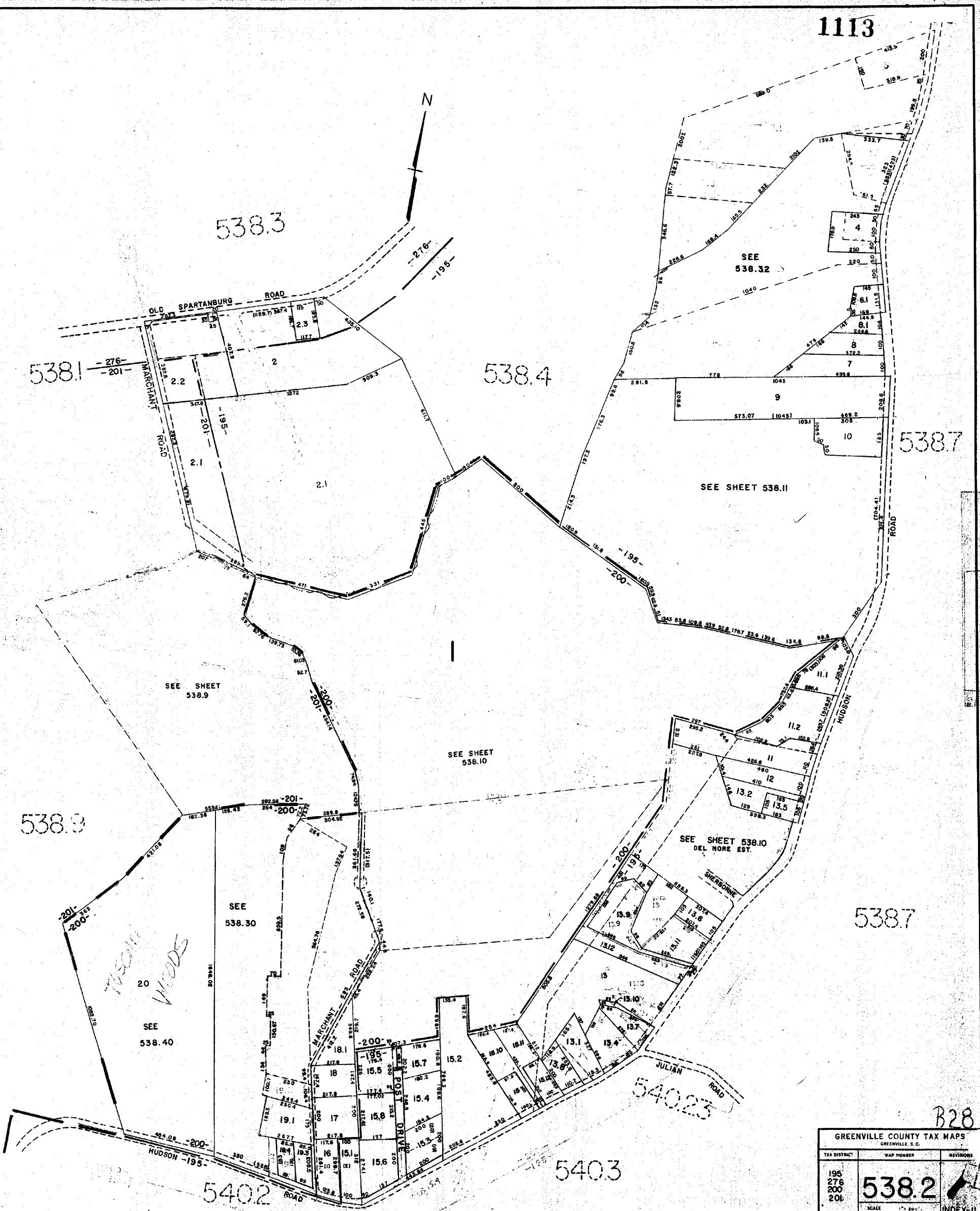
538.7

538.7

538.1

538.9

THESE WOODS



GREENVILLE COUNTY TAX MAPS GREENVILLE, S. C.		
TAX DISTRICT	MAP NUMBER	REVISIONS
195 276 200	538.2	
SCALE 1" = 200'		INDEX II

B28

540.3

540.2

T-33

P-161

538.4

P-161

5411

VOID
18.3
SEE
538.15



5411

538.1

538.1

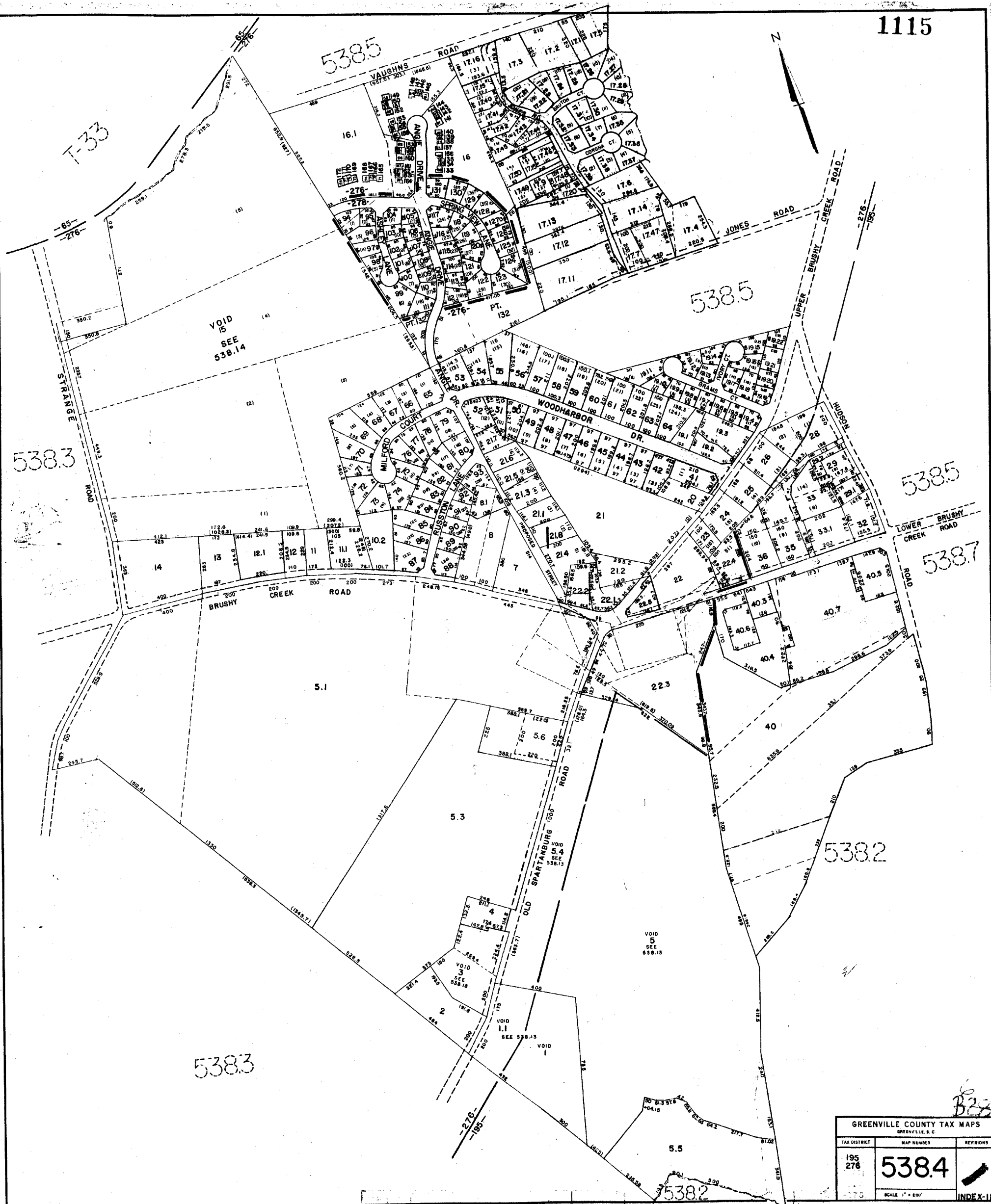
538.4

538.2

GREENVILLE COUNTY TAX MAPS		
GREENVILLE S.C.		
TAX DISTRICT	MAP NUMBER	REVISIONS
276	538.3	B28
SCALE: 1" = 800'		INDEX II

REC. NO. 158 W-0134

1115



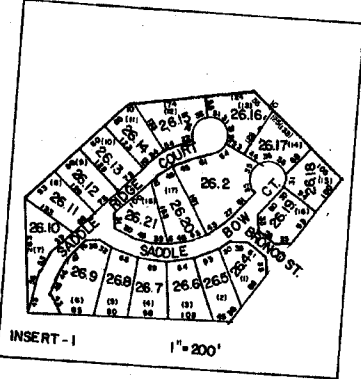
GREENVILLE COUNTY TAX MAPS		
TAX DISTRICT	MAP NUMBER	REVISED
195 276	538.4	
SCALE 1" = 400'		INDEX-11

B22

T-34.1



538.4



538.6

538.7

538.4

328

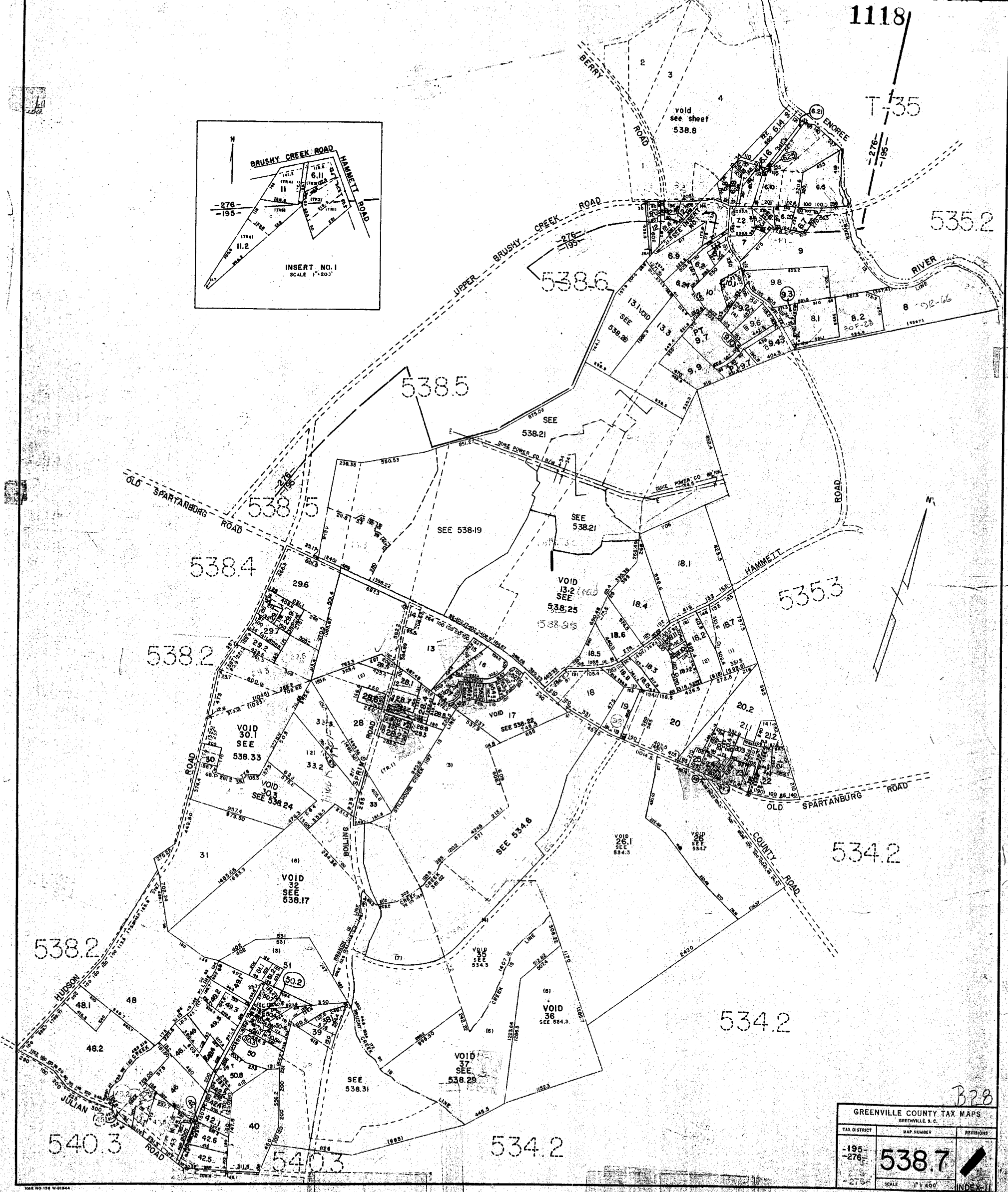
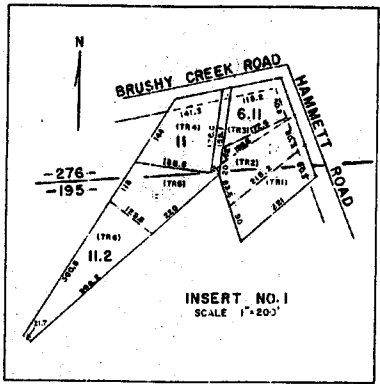
GREENVILLE COUNTY TAX MAPS		
GREENVILLE, S.C.		
TAX DISTRICT	MAP NUMBER	REVISIONS
276	538.5	
195		
SCALE 1" = 800'		INDEX-11

1117
538.7



B28

GREENVILLE COUNTY TAX MAPS GREENVILLE, S.C.		
TAX DISTRICT	MAP NUMBER	REVISIONS
195 276	538.6	
SCALE 1" = 100'		INDEX-II

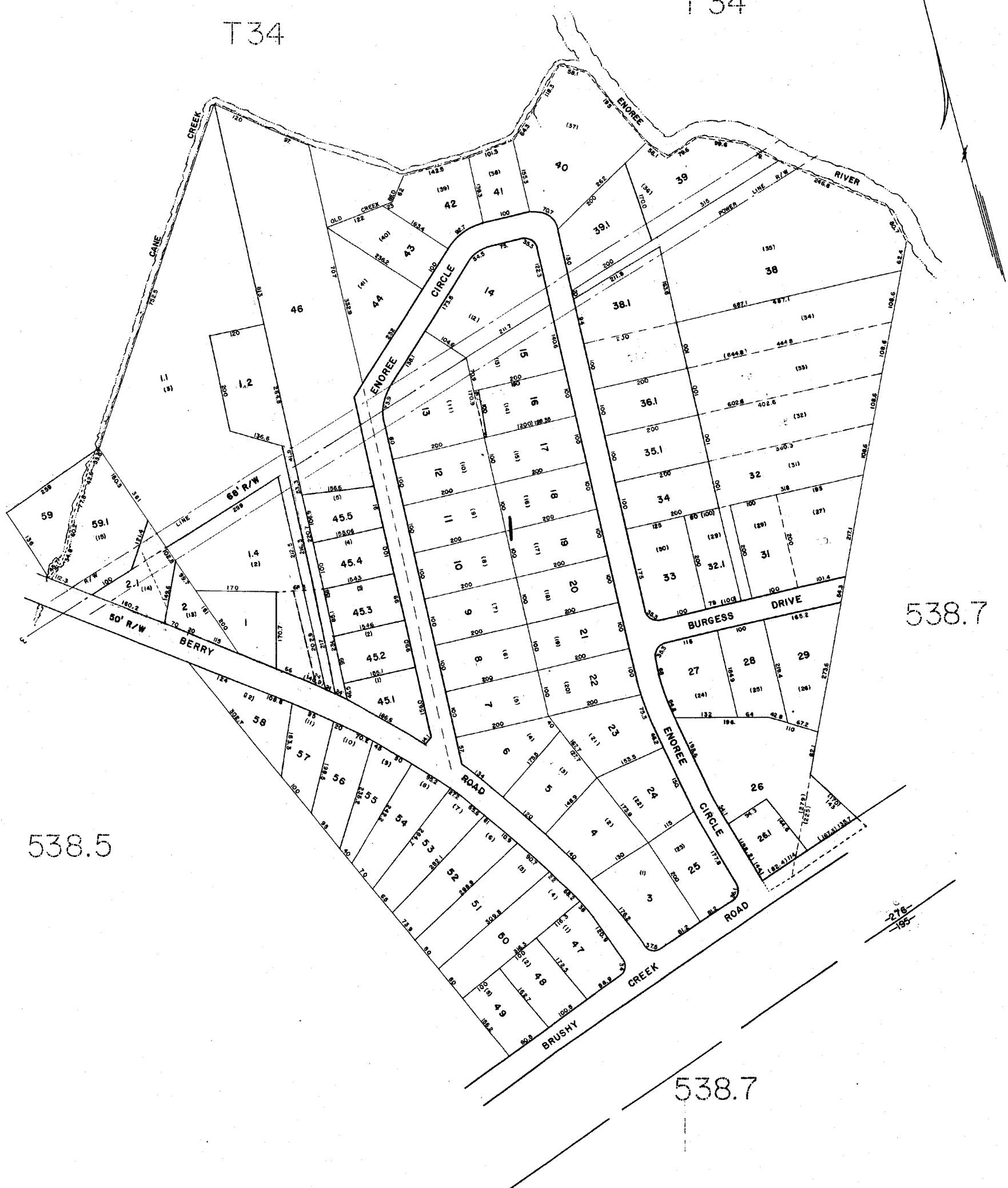


B28

GREENVILLE COUNTY TAX MAPS		
GREENVILLE, S. C.		
TAX DISTRICT	MAP NUMBER	REVISIONS
-195-	538.7	
-276-		
213		
-275-		
SCALE 1"=400'		INDEX

T34

T34



538.5

538.7

538.7

B28

GREENVILLE COUNTY TAX MAPS GREENVILLE S.C.		
TAX DISTRICT	MAP NUMBER	REVISIONS
276	538.8	
SCALE 1" = 100'		INDEX-II

53810

1120

538.2

5381

540.2

B28

GREENVILLE COUNTY TAX MAPS.		
GREENVILLE, S. C.		
TAX DISTRICT	MAP NUMBER	REVISIONS
-195-	5389	
-201-		
SCALE 1" = 100'		INDEX-II



1121

5382

5382

538.9

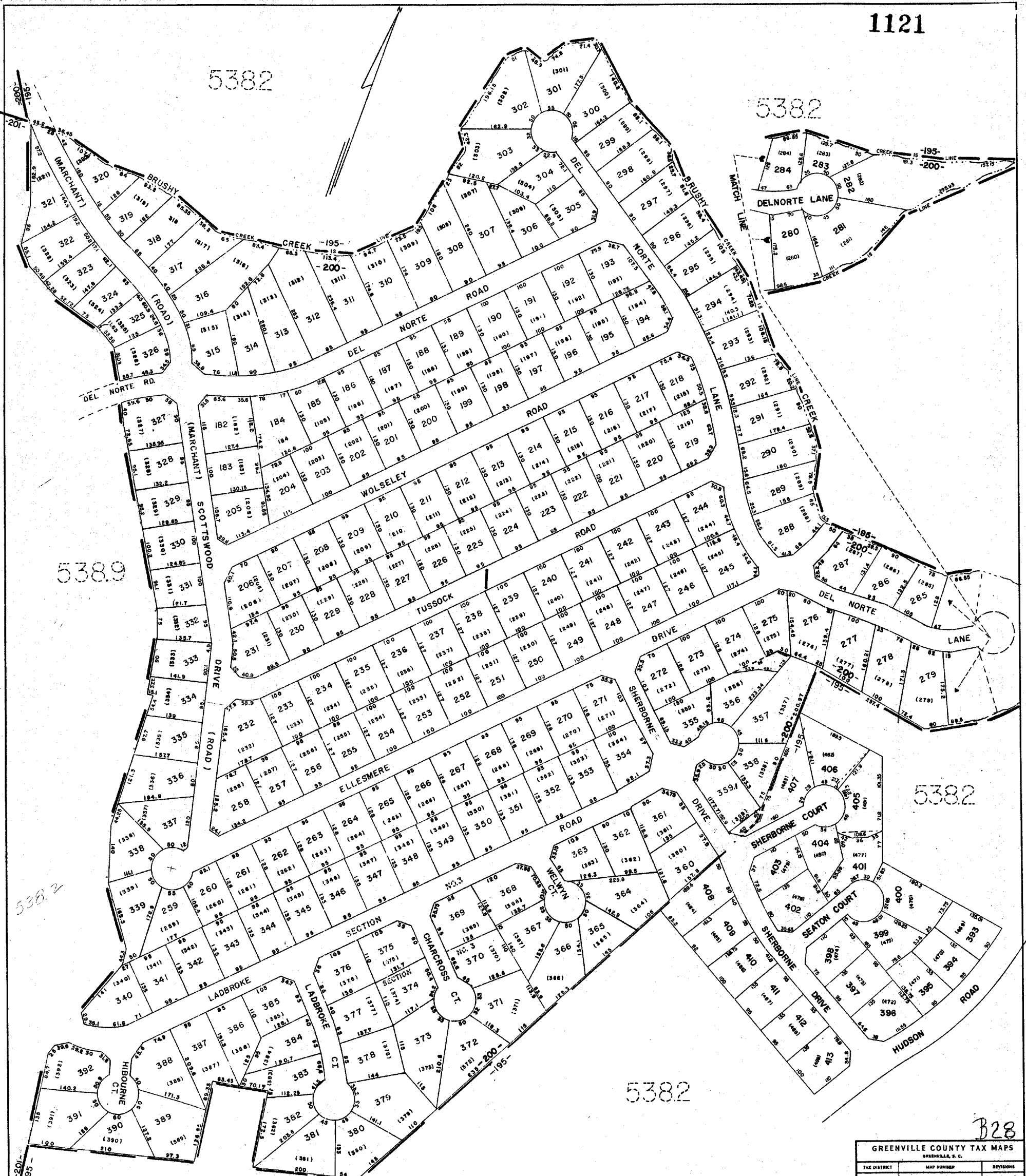
5382

538.2

5382

B28

GREENVILLE COUNTY TAX MAPS GREENVILLE, S. C.		
TAX DISTRICT	MAP NUMBER	KEYBONS
-200- 195	538.10	INDEX-II
SCALE 1" = 100'		

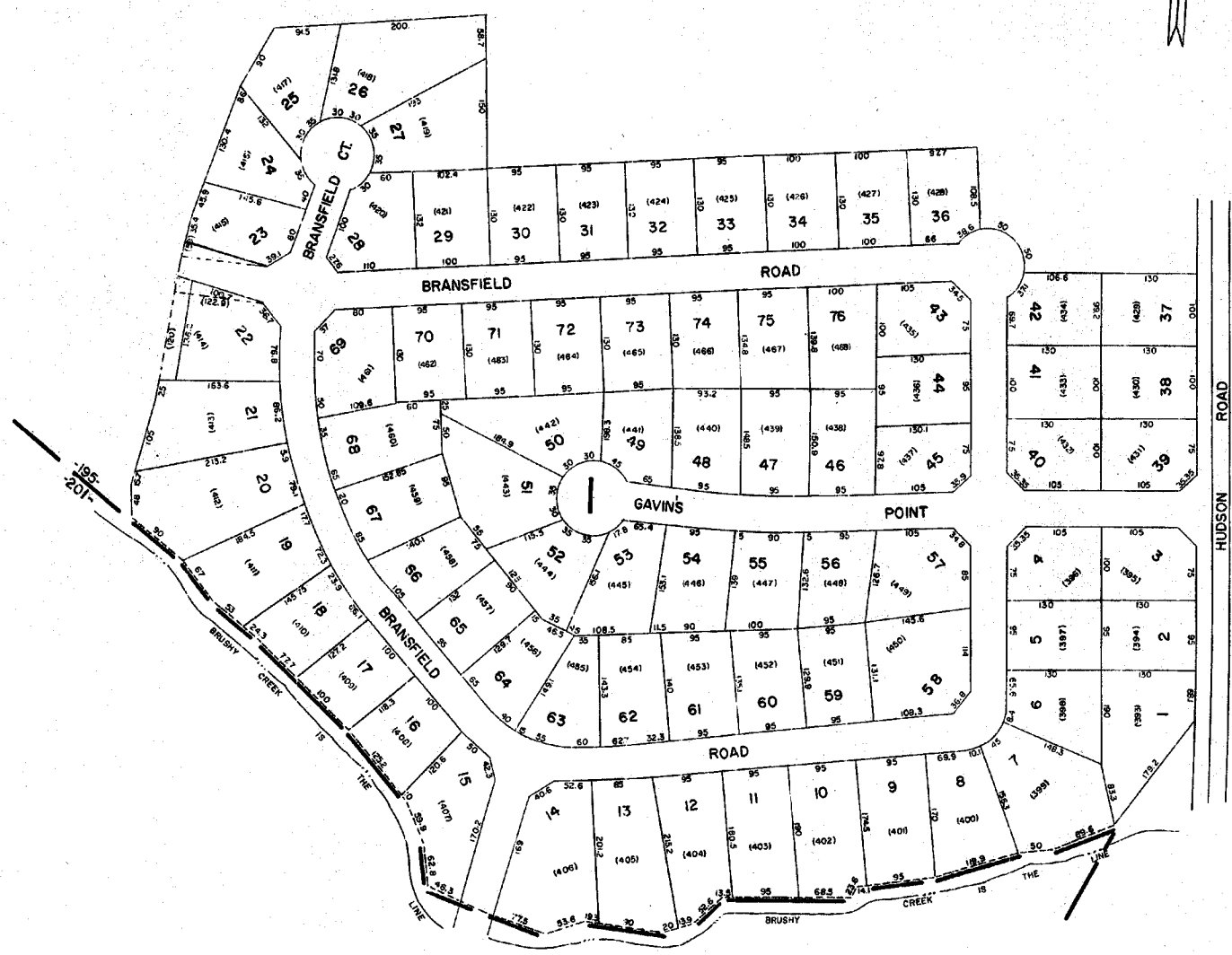


538.2



538.4

538.7



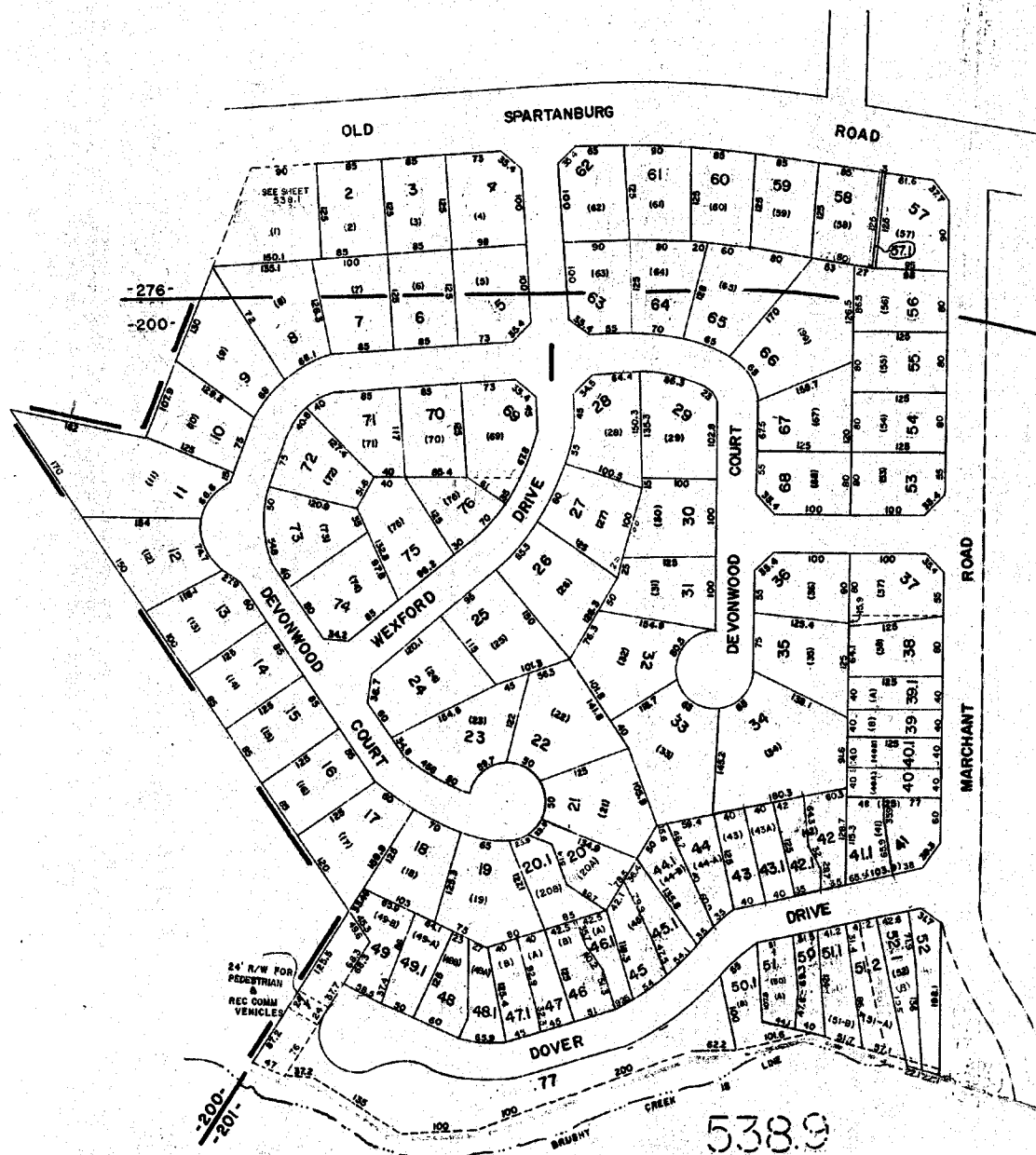
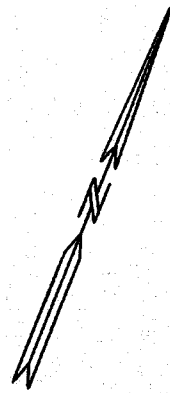
538.2

B2E

GREENVILLE COUNTY TAX MAPS		
GREENVILLE, S. C.		
TAX DISTRICT	MAP NUMBER	REVISIONS
-195-	538.11	INDEX-II
SCALE: 1" = 100'		

1123

538.1



538.1

-276-
-201-

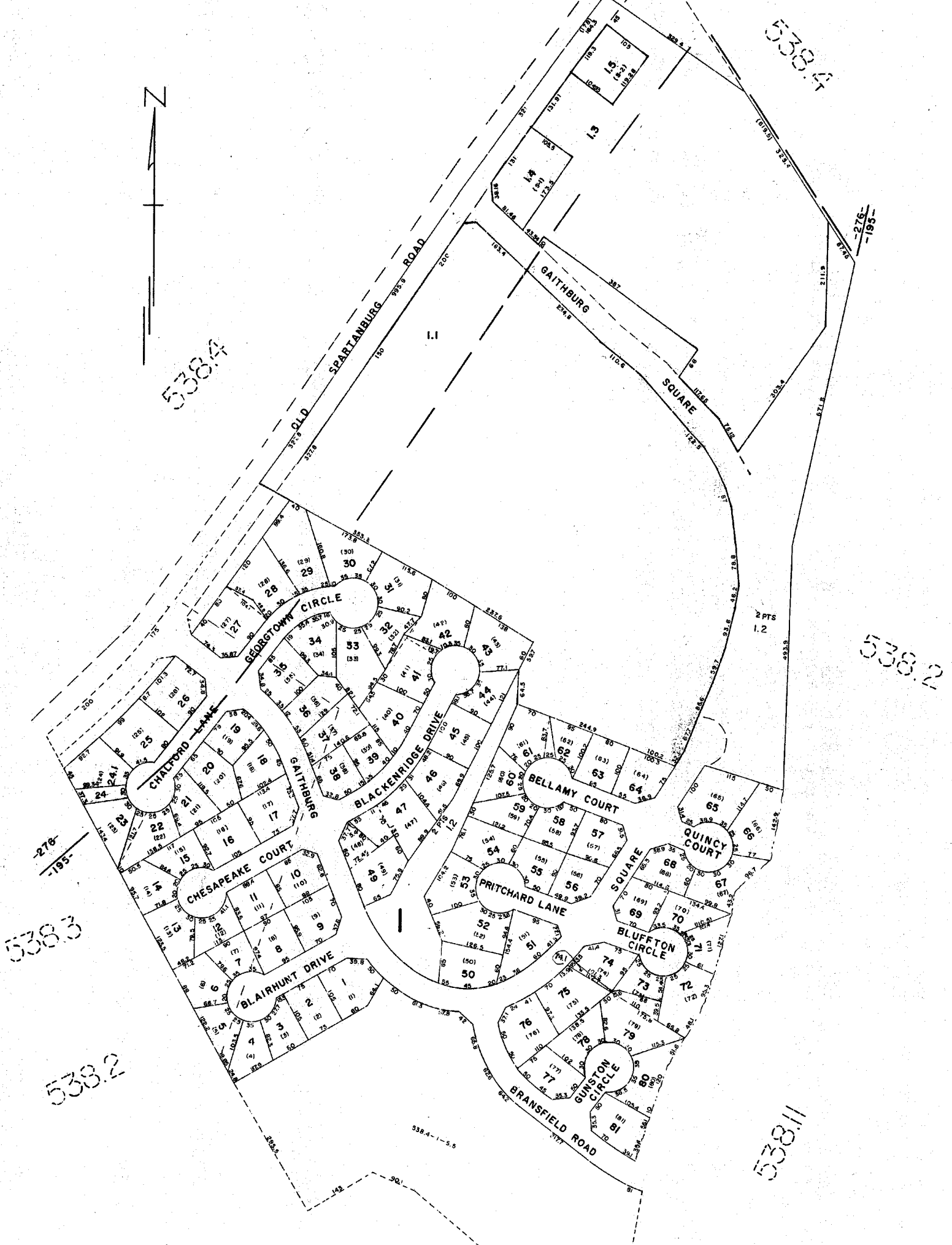
538.2

-200-
-201-

538.9

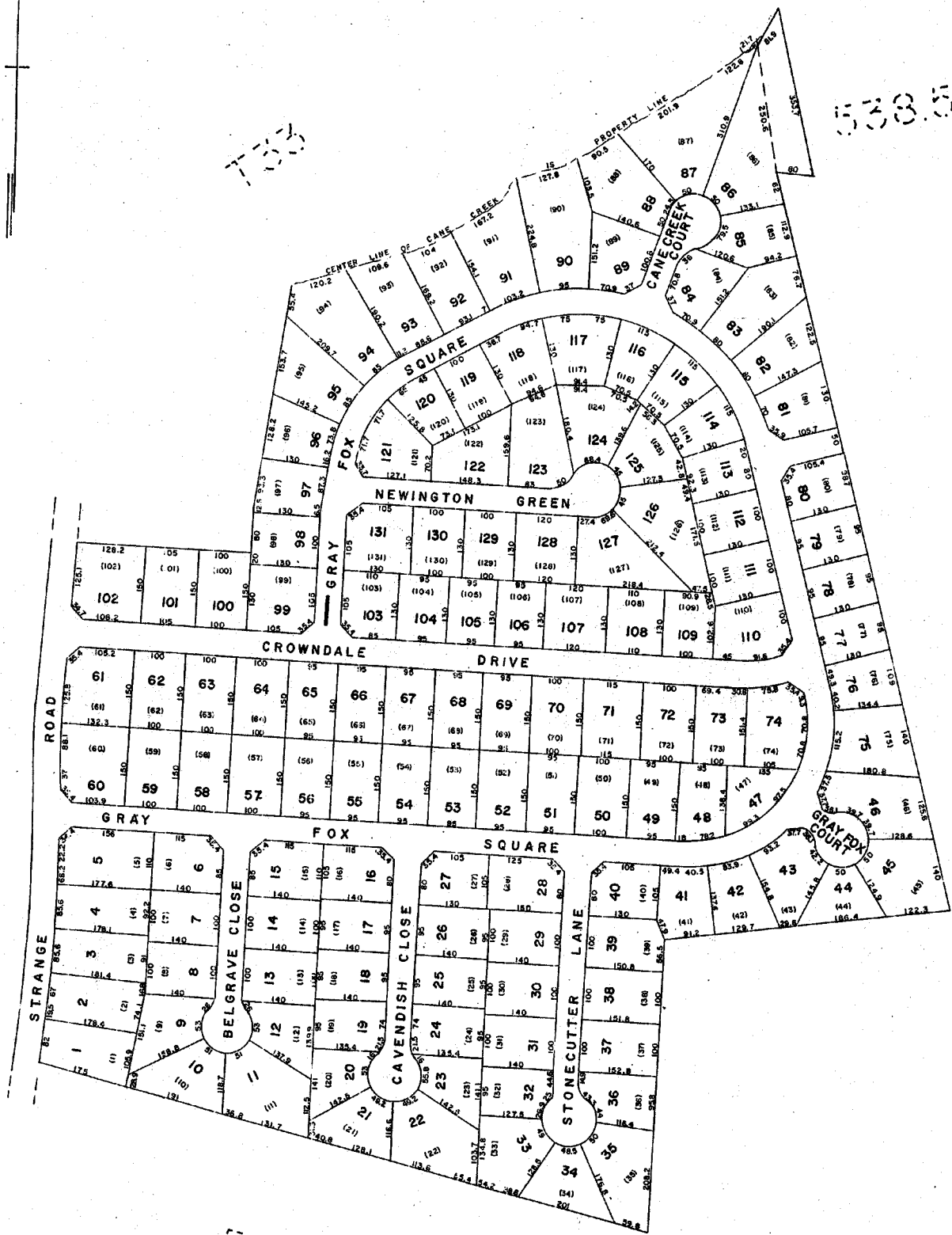
B28

GREENVILLE COUNTY TAX MAPS GREENVILLE, S.C.		
TAX DISTRICT	MAP NUMBER	REVISIONS
-276- -201-	538.12	
SCALE 1"=100'		INDEX-U



B28

GREENVILLE COUNTY TAX MAPS GREENVILLE, S. C.		
TAX DISTRICT	MAP NUMBER	REVISIONS
-195-	538.13	B-28
-276-		
SCALE 1"=100'		INDEX-VI

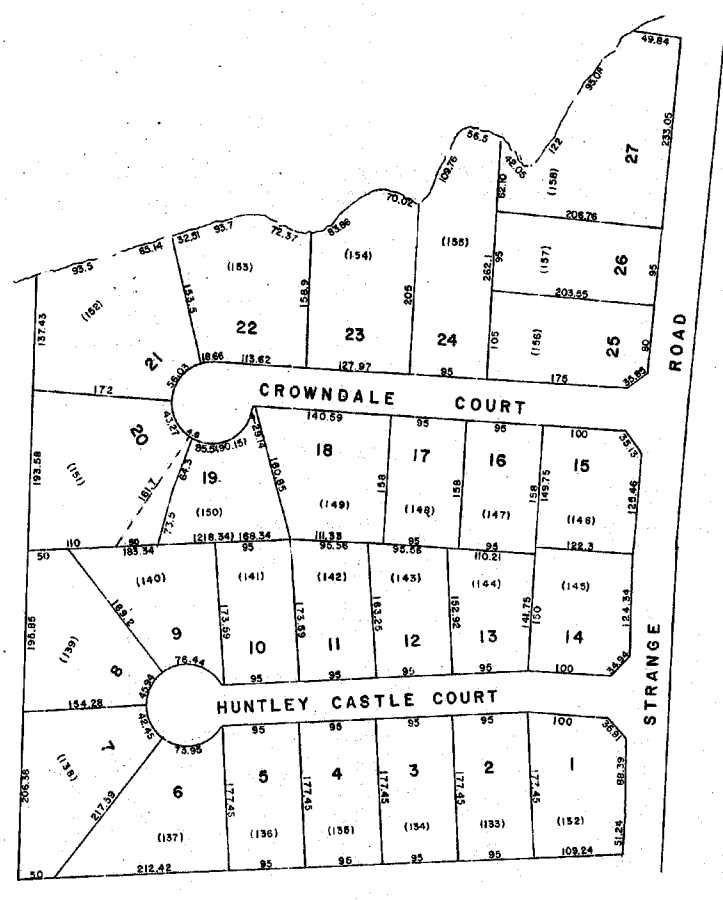


GREY FOX RUN #28

GREENVILLE COUNTY TAX MAPS
GREENVILLE, S. C.

TAX DISTRICT	MAP NUMBER	REVISIONS
276	538.14	✓
SCALE 1"=100'		INDEX II

T 33



538.3

538.4

538.3

B28

GREY FOX RUN		SEC. 2
GREENVILLE COUNTY TAX MAPS		
GREENVILLE, S. C.		
TAX DISTRICT	MAP NUMBER	REVISIONS
276	538.15	
SCALE 1"=100'		INDEX-II

REC'D BY NUMBER 01/11/11

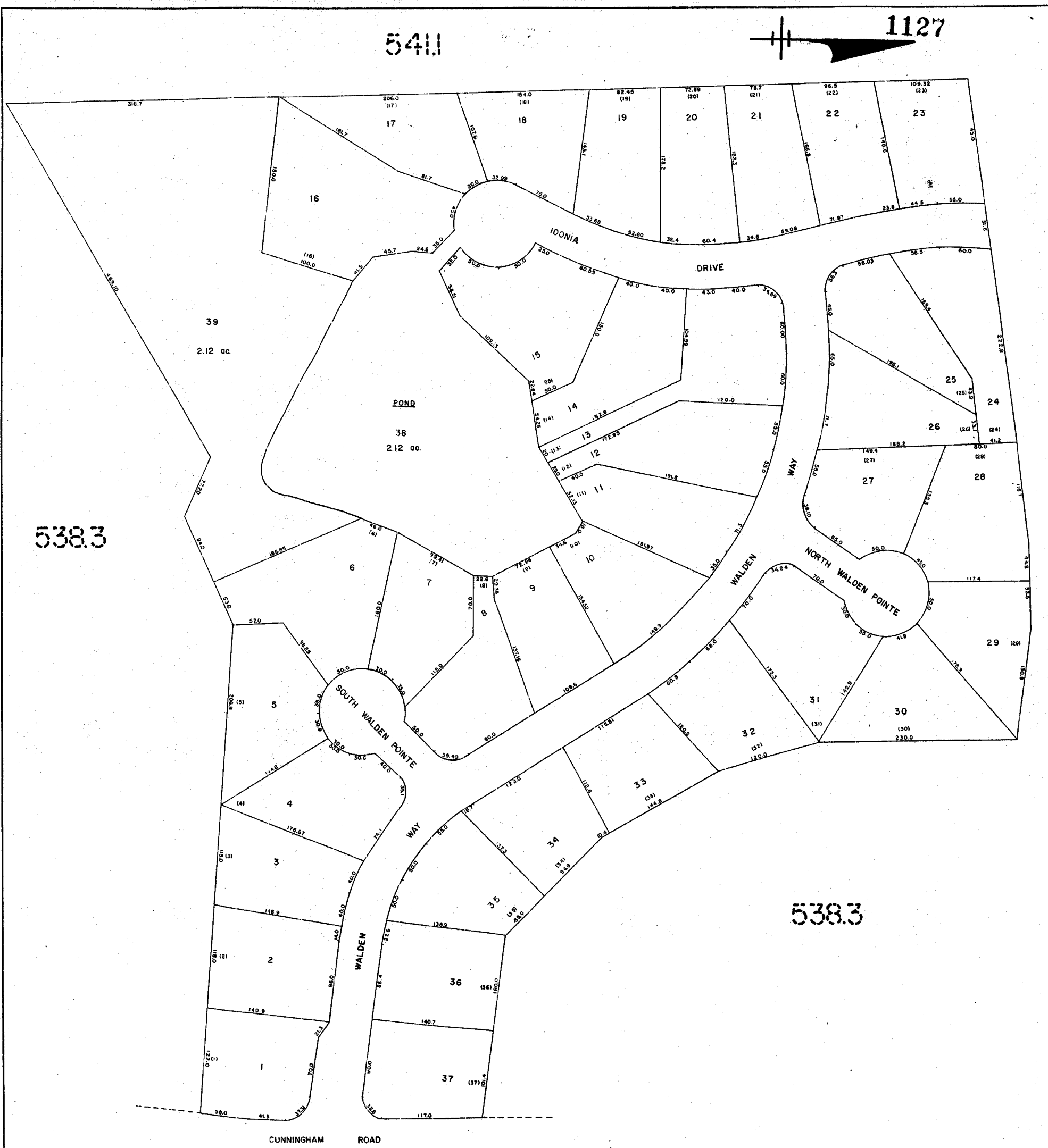
REC'D BY NUMBER 07/11/11

REC'D BY NUMBER 01/11/11

REC'D BY NUMBER 01/11/11

541.1

1127



538.3

538.3

538.3

WALDEN POND 328

GREENVILLE COUNTY TAX MAPS

GREENVILLE, N. C.

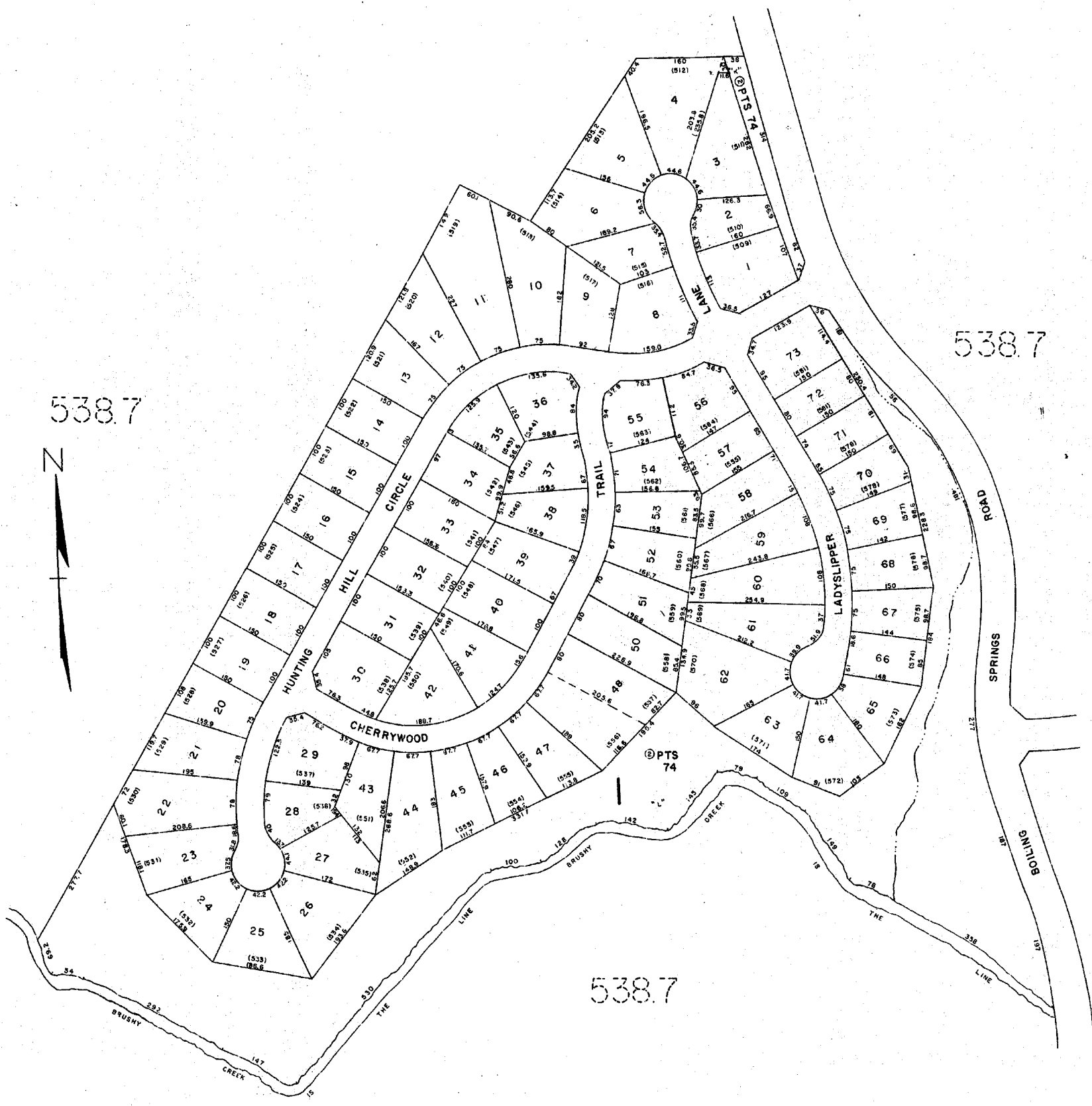
TAX DISTRICT MAP NUMBER REVISIONS

276 538.16

SCALE 1" = 50' INDEX-11

538.7

538.7



538.7

538.7

534.6

B28

SUGAR CREEK MAP-4 SECTION-2		
GREENVILLE COUNTY TAX MAPS		
GREENVILLE, S. C.		
TAX DISTRICT	MAP NUMBER	REVISIONS
195	538.17	
INDEX-II	SCALE 1" = 100'	

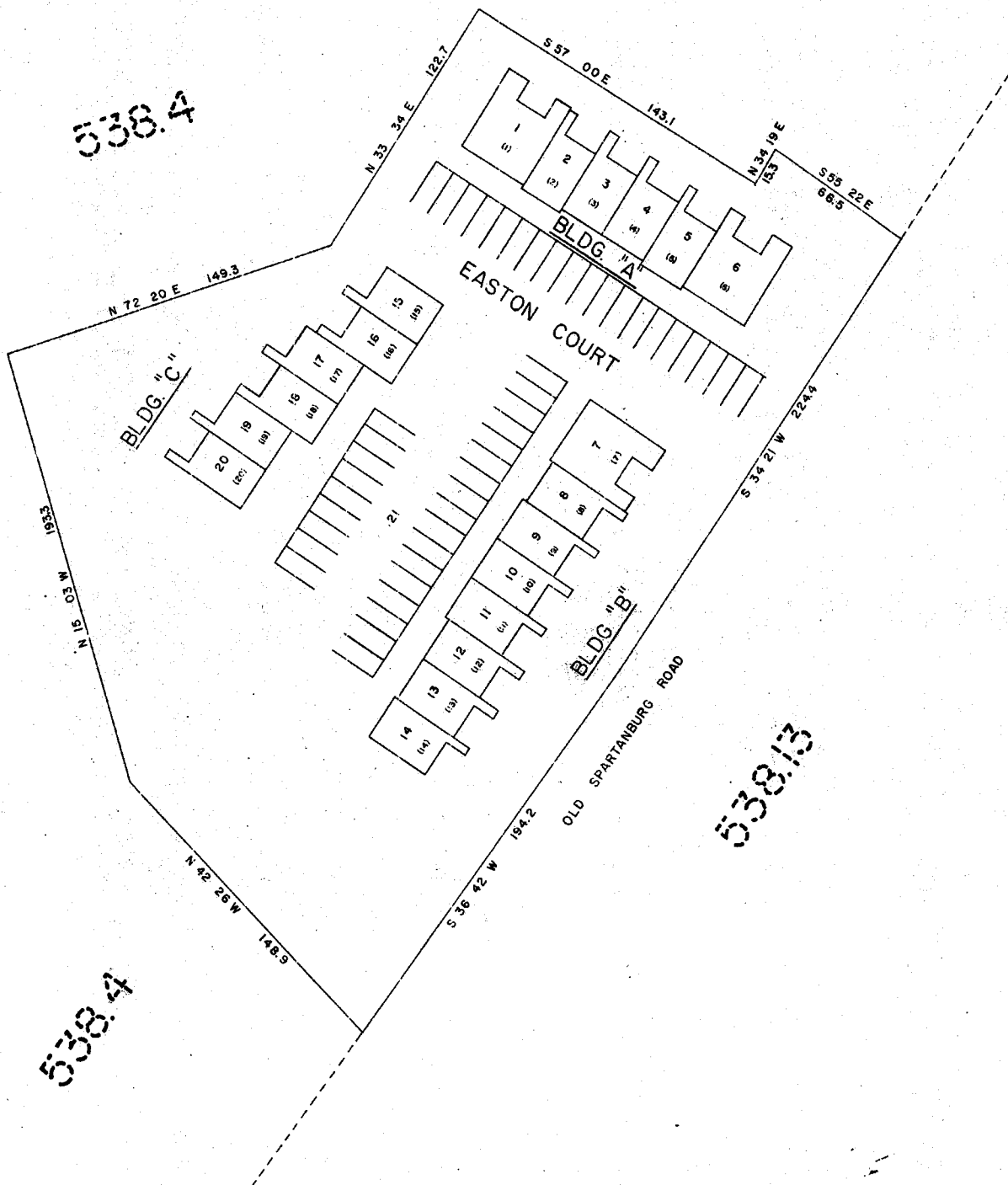
1129

538.4

538.4

538.4

538.13



EASTON TOWNHOUSE <i>BLB</i>		
GREENVILLE COUNTY TAX MAPS		
GREENVILLE, S. C.		
TAX DISTRICT	MAP NUMBER	REVISIONS
276	538.18	
SCALE 1" = 30'		

538.7

538.5

538.5



538.7

538.7

B28

SILVERLEAF SEC. 1A B. SEC. 3		
GREENVILLE COUNTY TAX MAPS		
GREENVILLE, S. C.		
TAX DISTRICT	MAP NUMBER	REVISIONS
195	538.19	INDEX-11
SCALE 1"=100'		

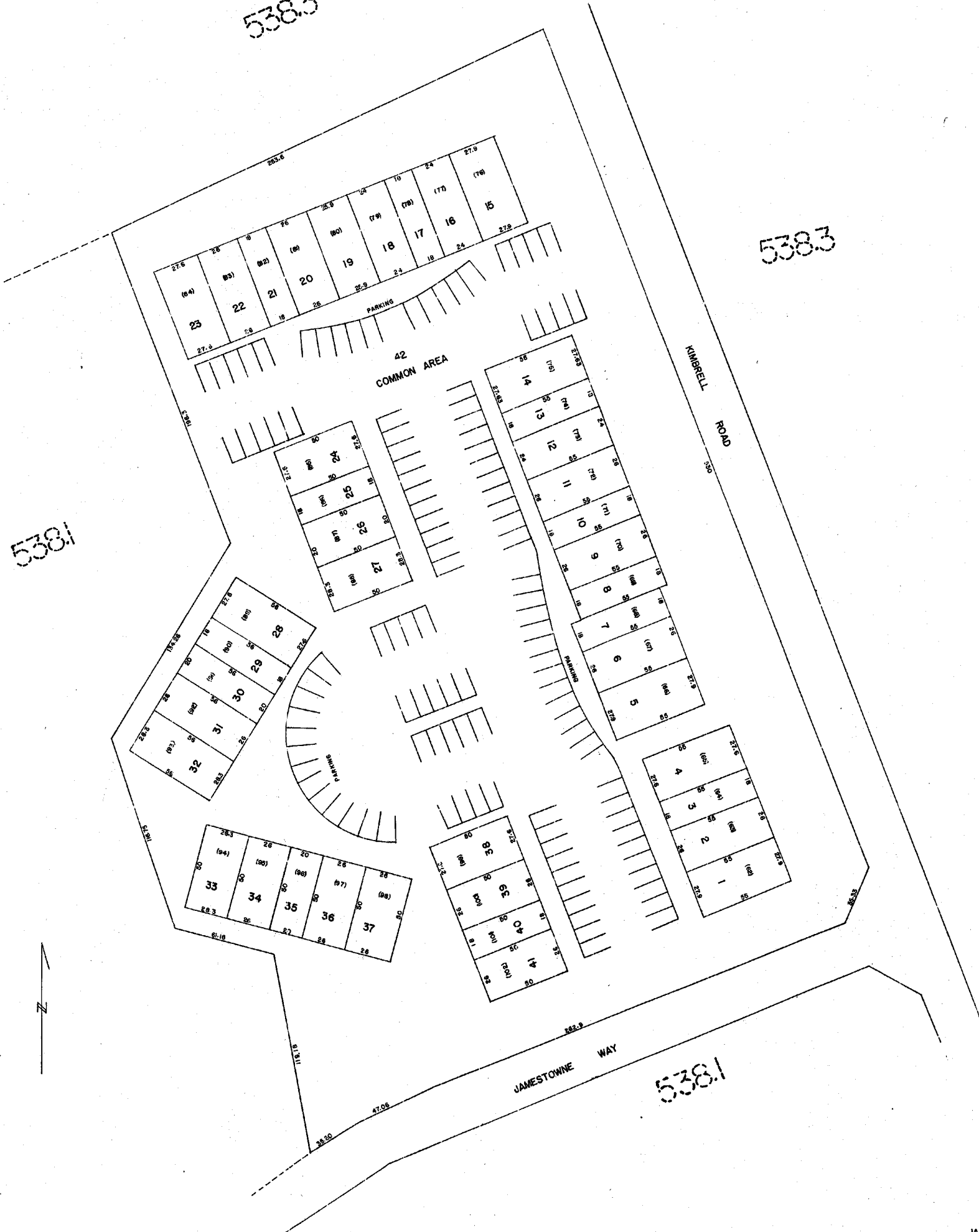
1131

538.3

538.3

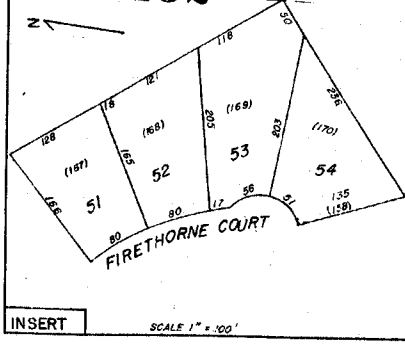
538.1

538.1



JAMESTOWNE II B28		
GREENVILLE COUNTY TAX MAPS GREENVILLE, S. C.		
FAX DISTRICT	MAP NUMBER	REVISIONS
276	538.20	
	SCALE 1" = 30'	INDEX-11

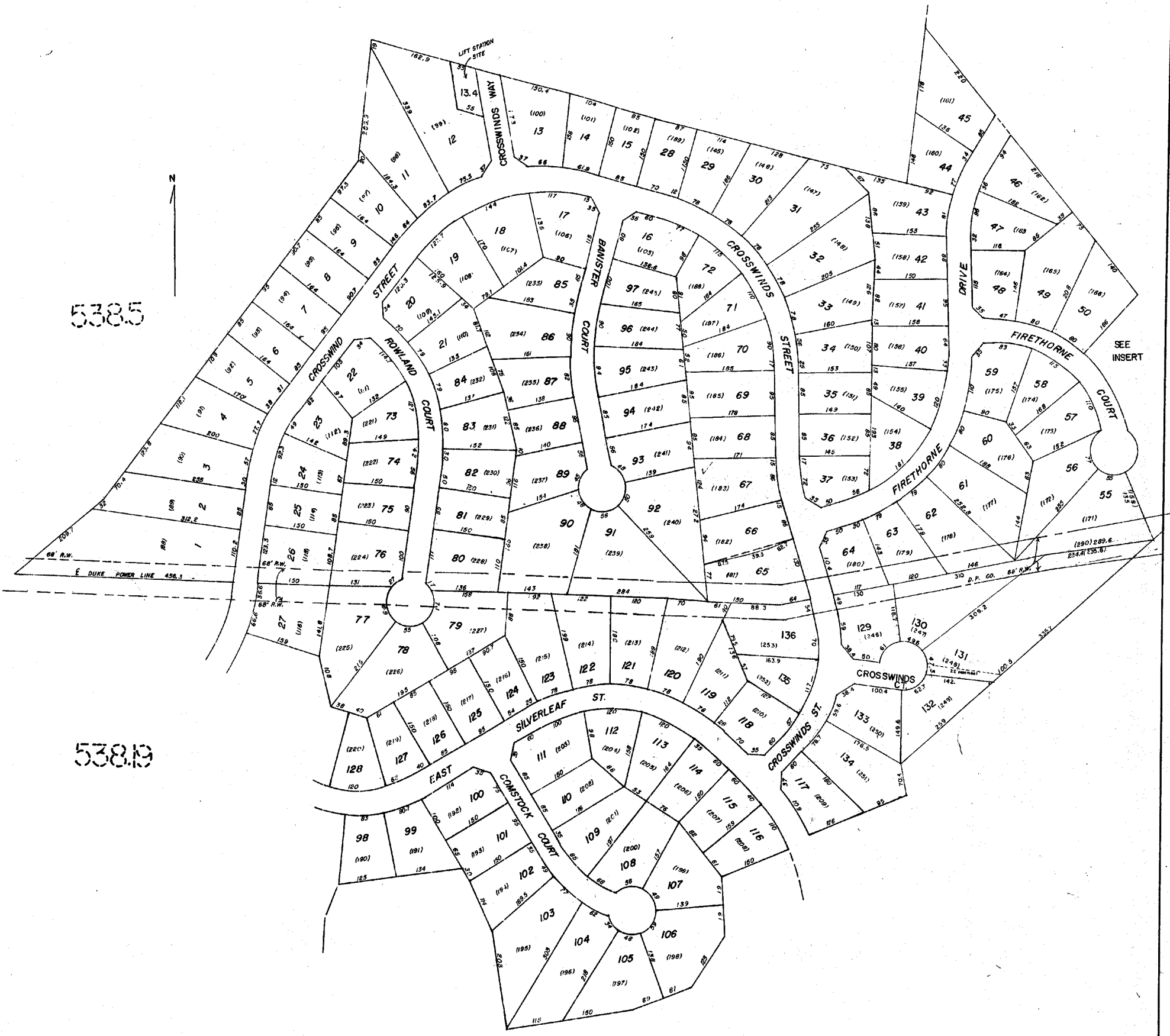
1132



538.7

538.5

538.19



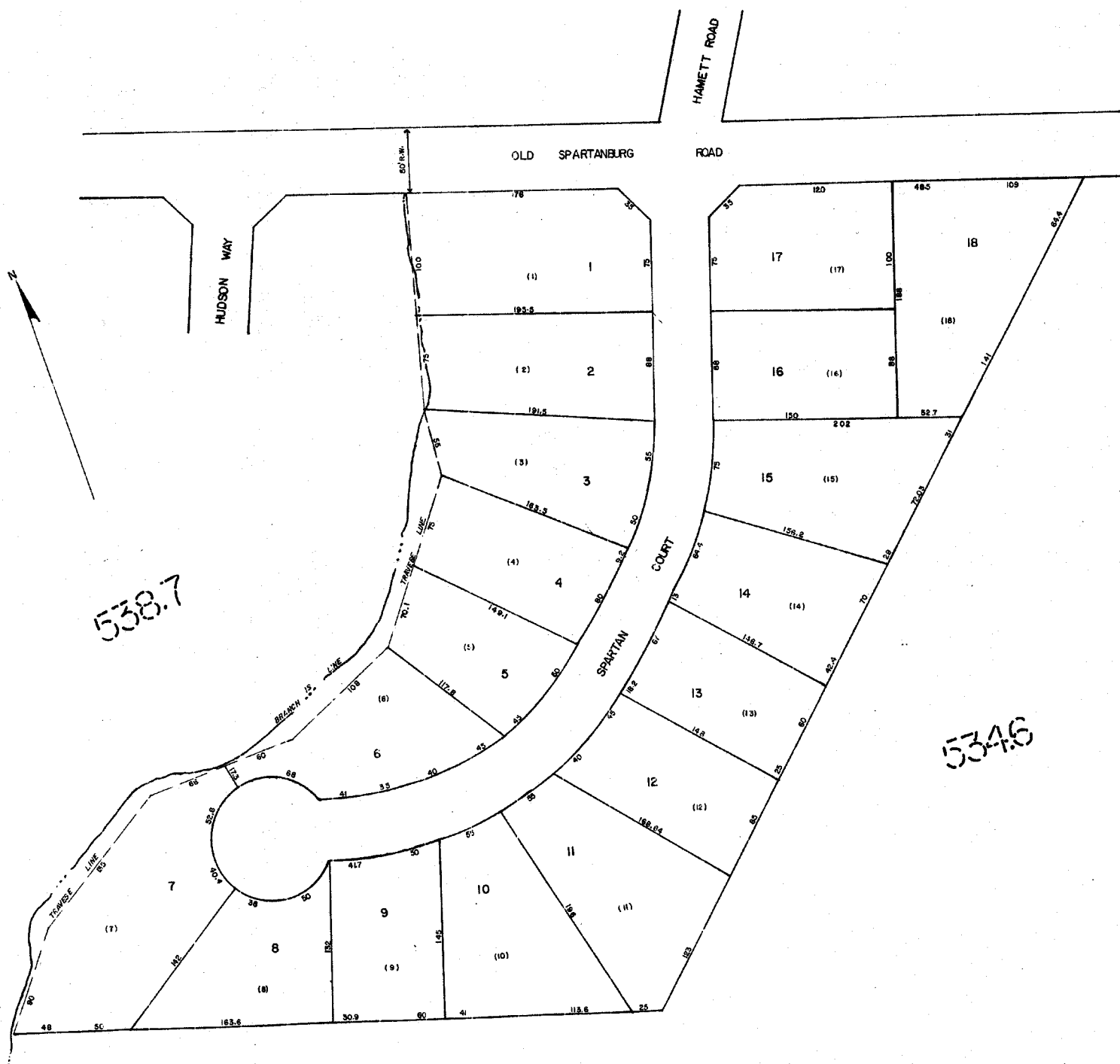
B28

SILVERLEAF SECTION IB & 4 & 5
GREENVILLE COUNTY TAX MAPS
GREENVILLE, S. C.

TAX DISTRICT	MAP NUMBER	REVISIONS
195	538.21	
	SCALE 1" = 100'	INDEX-II

1133

538.7



538.7

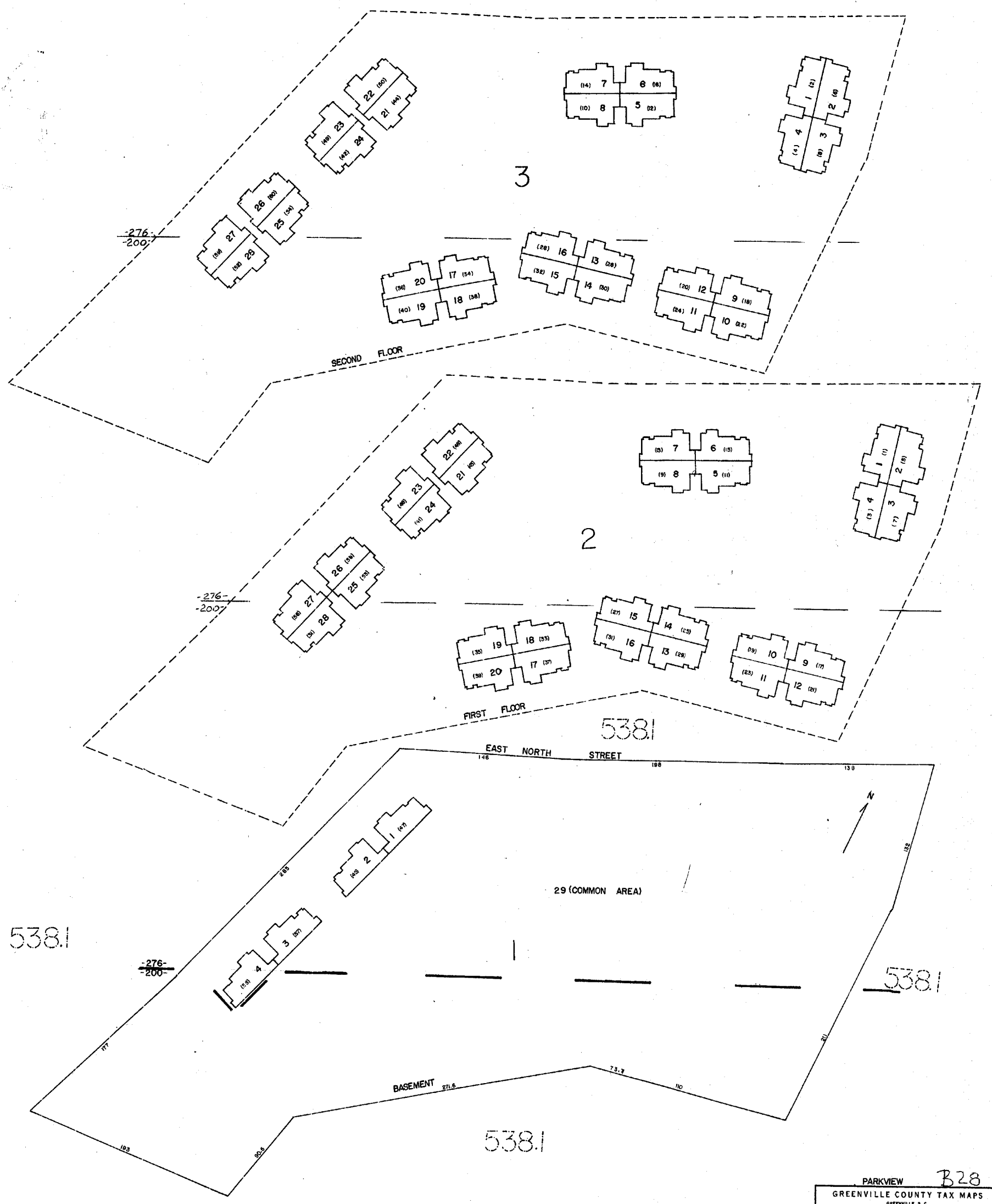
534.6

534.6

SPARTAN PLACE *B28*

GREENVILLE COUNTY TAX MAPS
GREENVILLE, S. C.

TAX DISTRICT	MAP NUMBER	REVISIONS
195	53822	11
SCALE 1" = 50'		



538.1

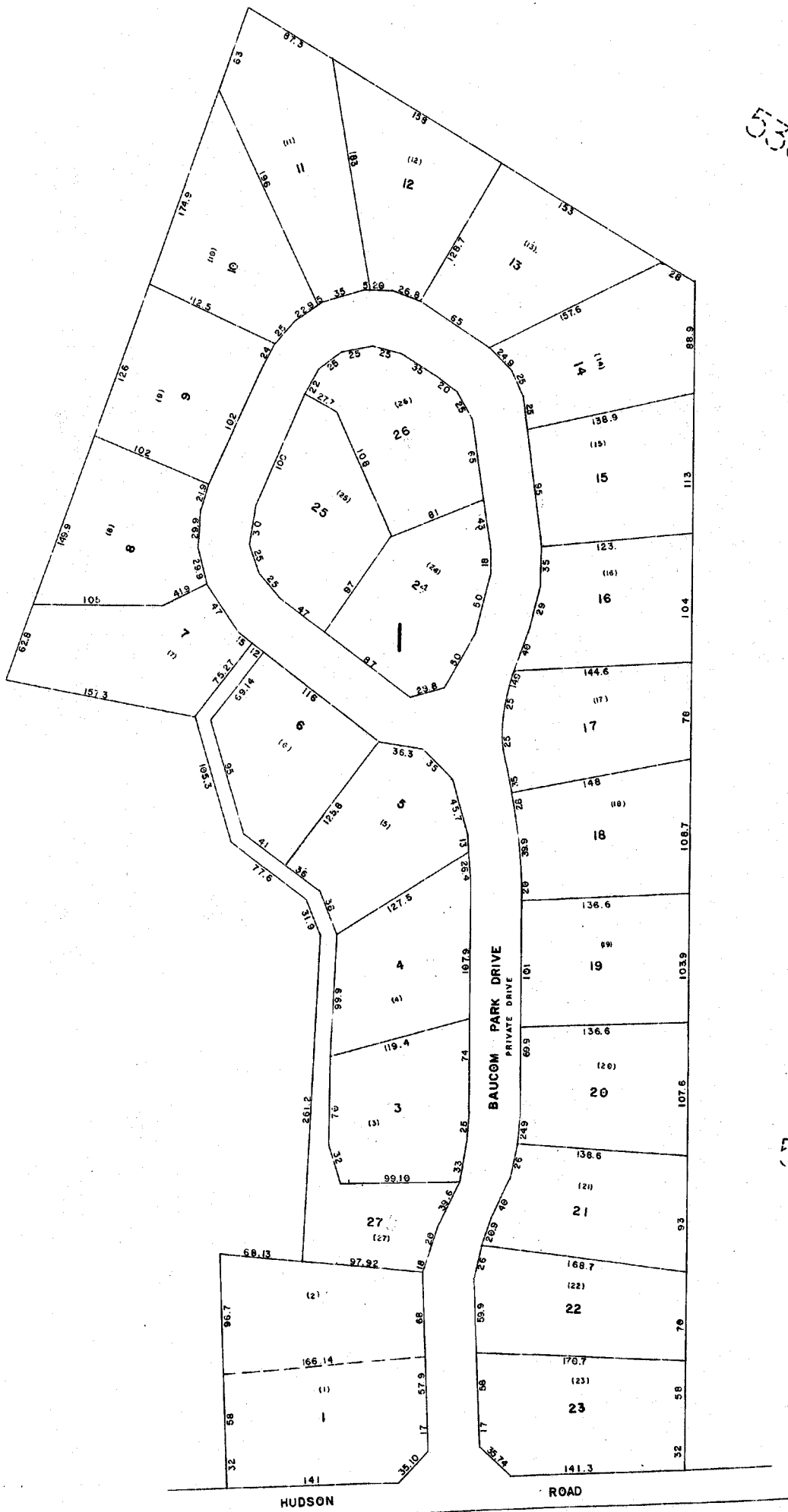

538.1

538.1

538.1

PARKVIEW B28		
GREENVILLE COUNTY TAX MAPS GREENVILLE, S. C.		
TAX DISTRICT	MAP NUMBER	REVISION
	538.23	11
200 & 276		SCALE 1" = 40'

1135



538.7

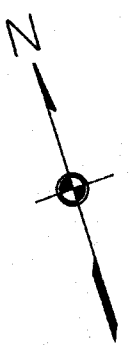
538.2

538.7

BAUCOM PARK PHASE 1 & 2
GREENVILLE COUNTY TAX MAPS
GREENVILLE, S. C.

TAX DISTRICT	MAP NUMBER	REVISIONS
-195-	538.24	
SCALE 1" = 50'		INDEX-II

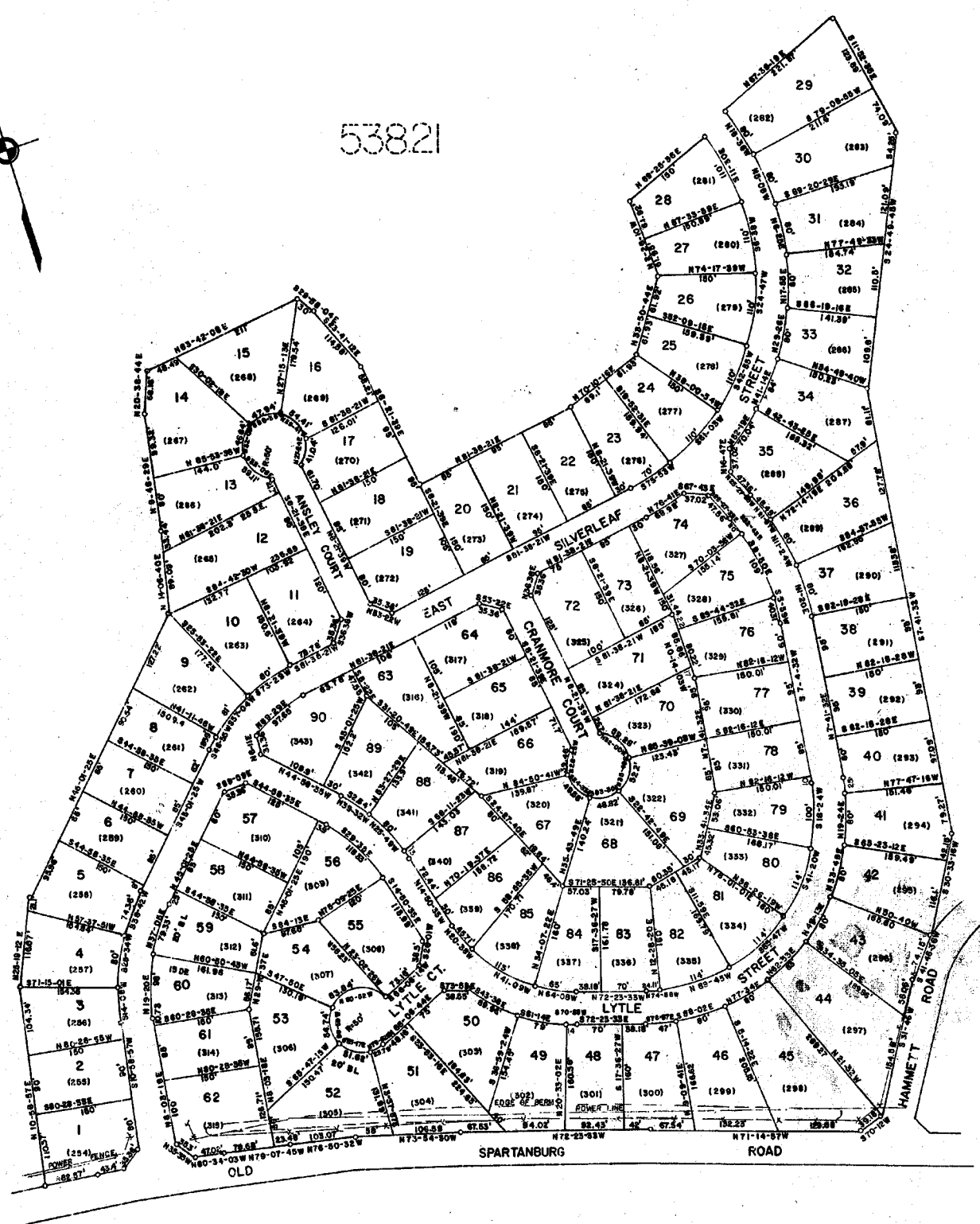
B28



538.21

538.19

538.7



538.22

538.7

SILVERLEAF SUBDIVISION

GREENVILLE COUNTY TAX MAPS		
GREENVILLE, S. C.		
TAX DISTRICT	MAP NUMBER	REVISIONS
195	538.25	11
SCALE 1" = 100'		

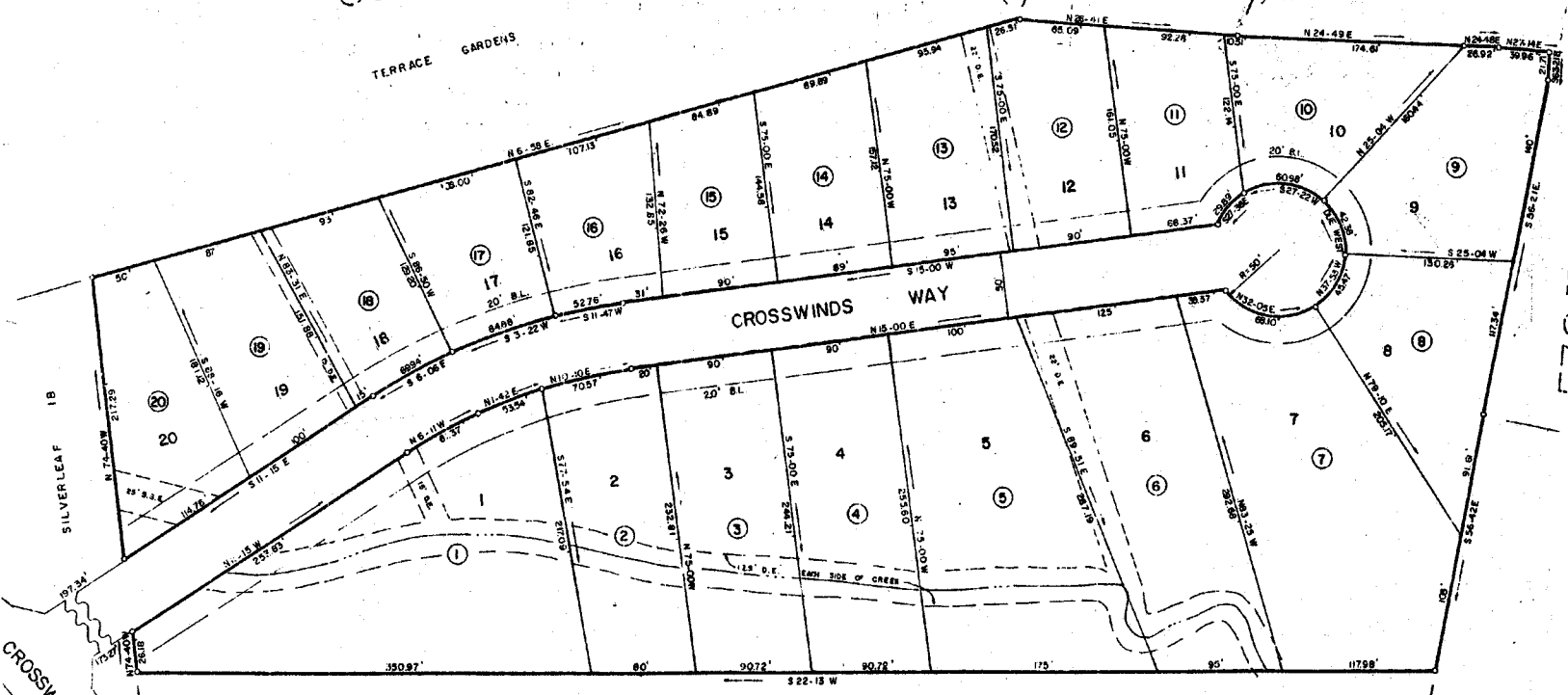

RAJAY MCALISTER

1137

538.5

538.6

TERRACE GARDEHS



538.7

538.21

538.7

SILVERLEAF SEC. 7

GREENVILLE COUNTY TAX MAPS

GREENVILLE, S.C.

TAX DISTRICT MAP NUMBER REVISIONS

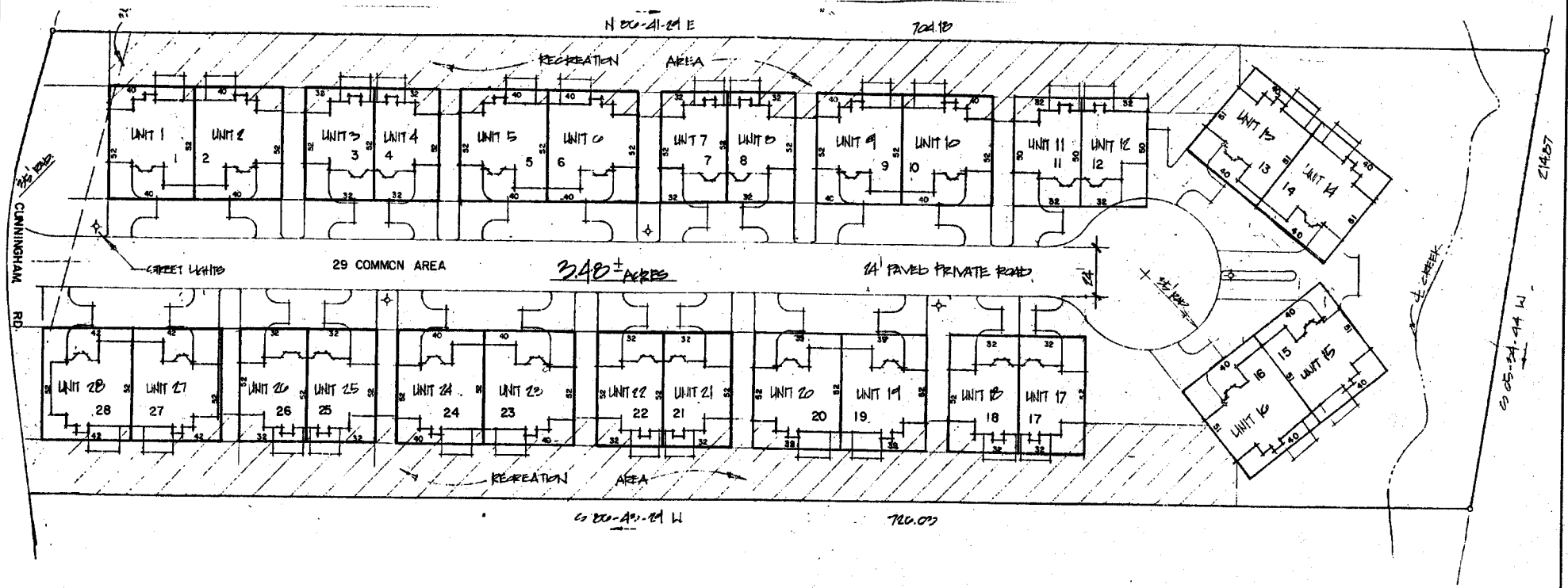
538.26

SCALE 1" = 60'

-195-

(U)

538.3



538.1

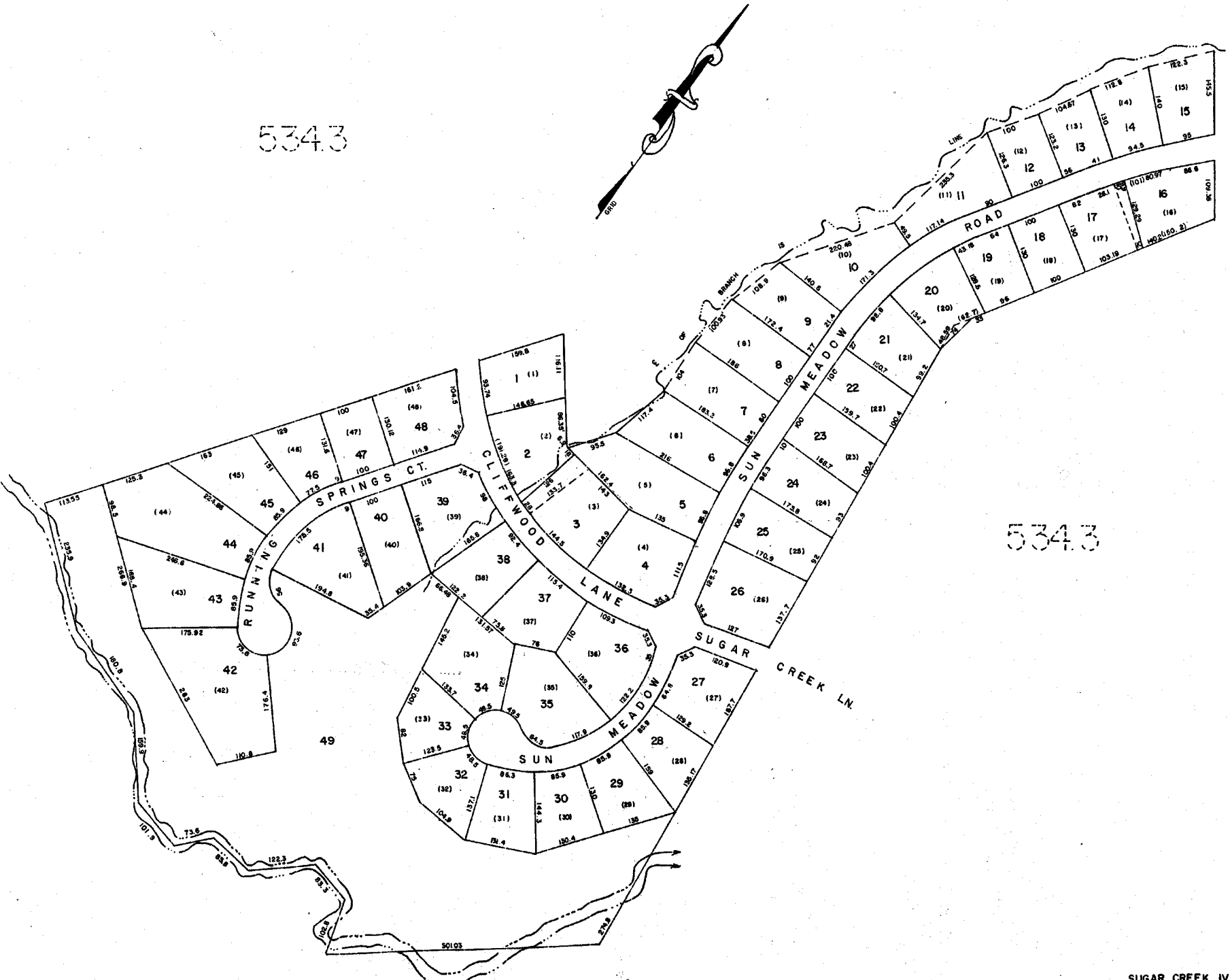


CORBIN COURT

GREENVILLE COUNTY TAX MAPS GREENVILLE, S. C.		
TAX DISTRICT	MAP NUMBER	REVISIONS
276	538.27	11
SCALE 1" = 30'		

1139

534.3

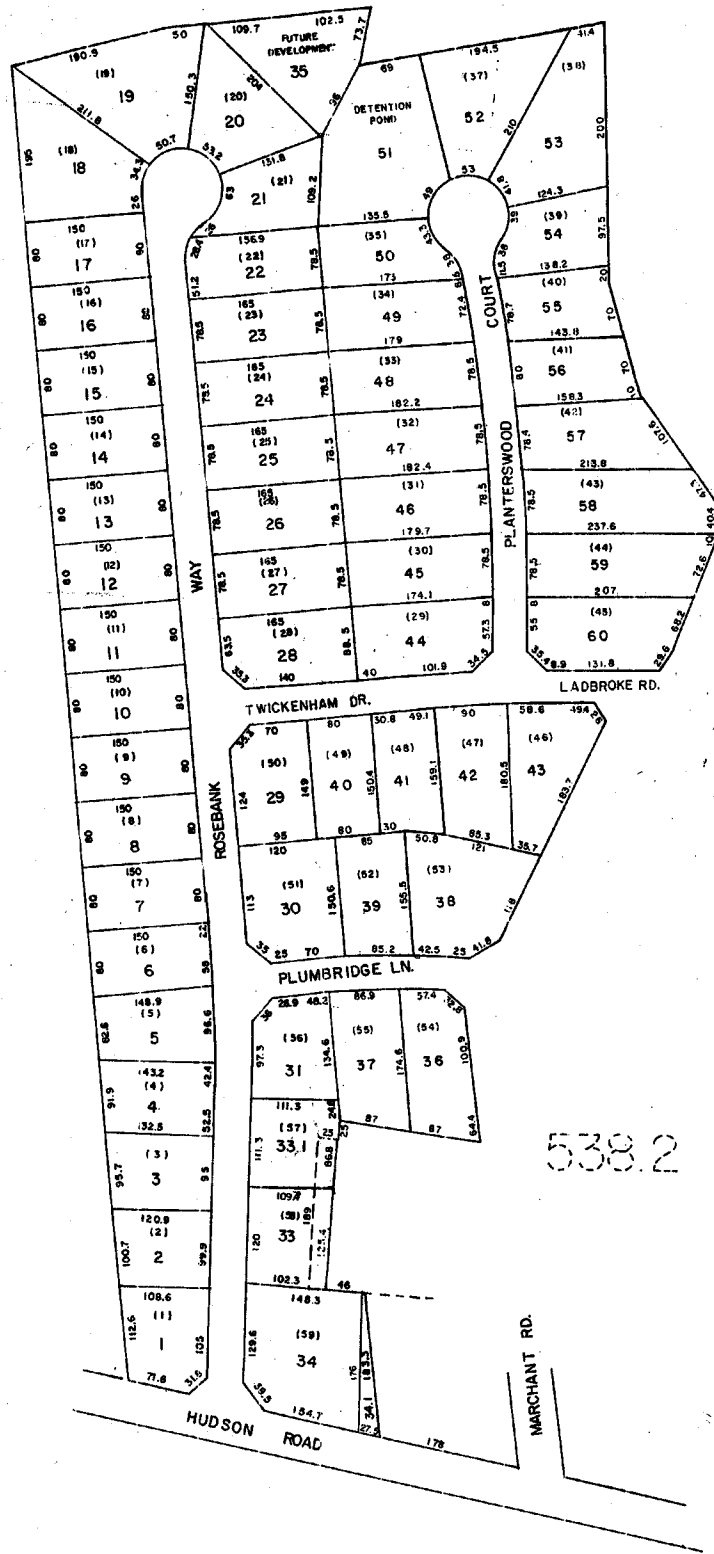


534.3

534.2

SUGAR CREEK IV		
GREENVILLE COUNTY TAX MAPS		
TAX DISTRICT	MAP NUMBER	REVISIONS
	538.29	
	SCALE 1" = 100'	INDEX-II

OUT OF 538.7 - 1 - 37



538.2

538.2

5402

MELROSE		
GREENVILLE COUNTY TAX MAPS		
GREENVILLE, S. C.		
TAX DISTRICT	MAP NUMBER	REVISIONS
	538.30	
-200-	SCALE 1" = 100'	INDEX-11

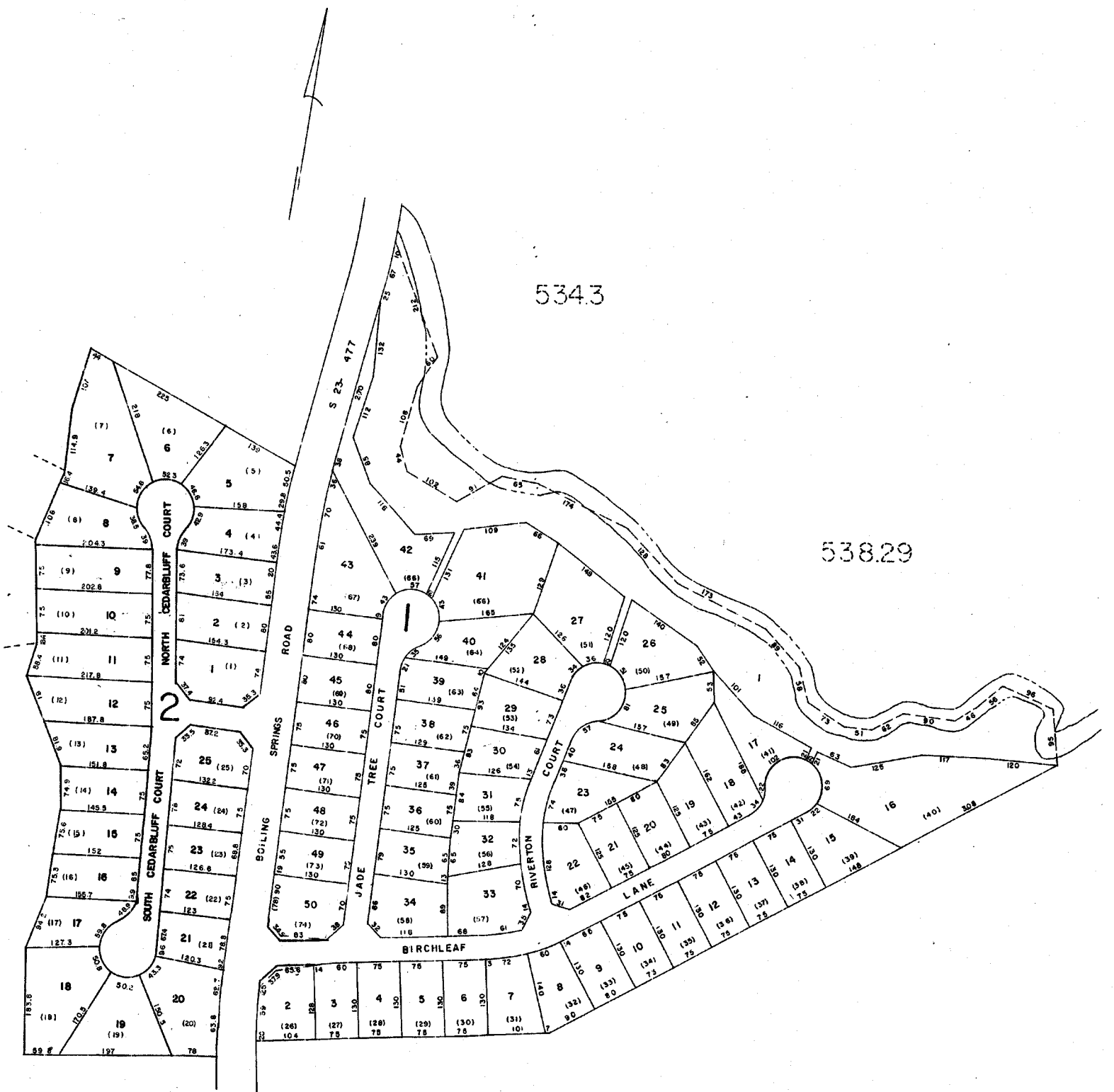
1141

538.7

534.3

538.29

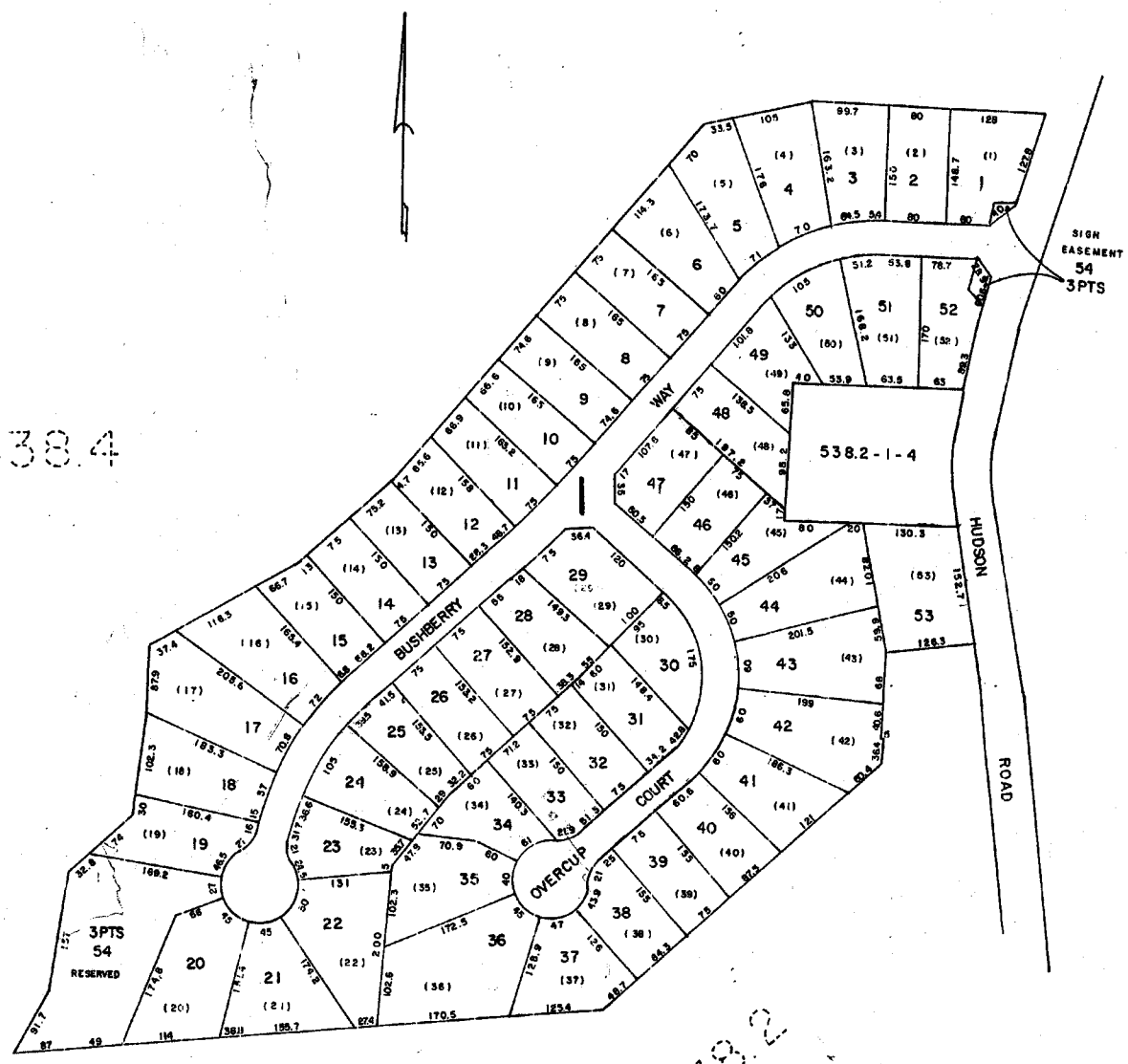
540.3



MALLARD CREEK		
GREENVILLE COUNTY TAX MAPS		
GREENVILLE, S. C.		
TAX DISTRICT	MAP NUMBER	REVISIONS
-195-	538.31	
SCALE 1" = 100'		INDEX-II

538.2

538.4

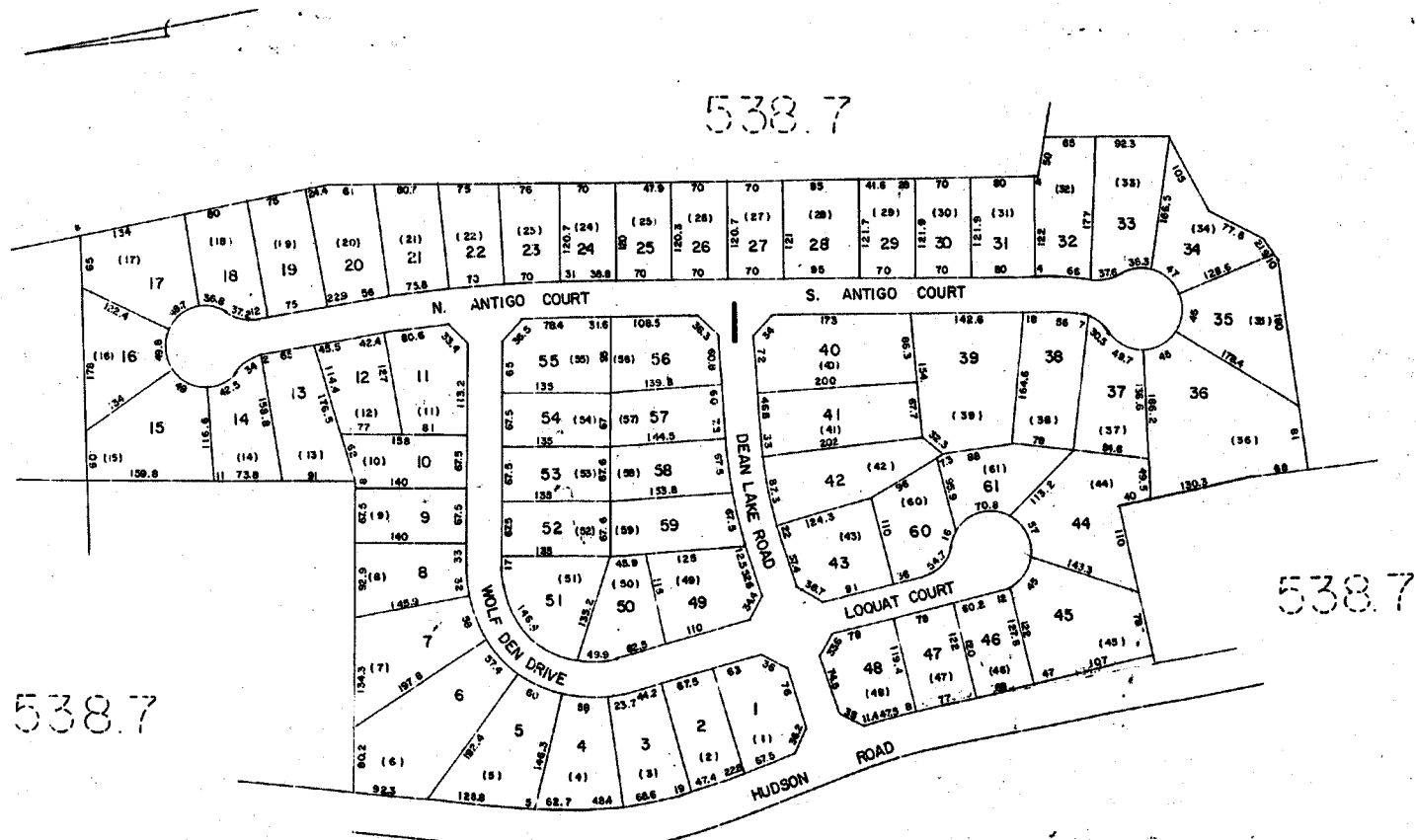


538.11

538.2

LAUREL OAKS		
GREENVILLE COUNTY TAX MAPS		
GREENVILLE, S. C.		
TAX DISTRICT	MAP NUMBER	REVISIONS
	538.32	
195-	SCALE 1" = 100'	INDEX-II

1143



HUDSON FOREST		
GREENVILLE COUNTY TAX MAPS		
GREENVILLE, S. C.		
TAX DISTRICT	MAP NUMBER	REVISIONS
	538.33	
SCALE 1" = 100'		
INDEX-11		

WVBE, INC.
PLANNING PLAN BY IRELAND &
ASSOCIATES FOR WALDEN PARK
DATED 1/27/81

LOT-BEIGHT TABLE

GROSS AREA	3.44 ACRES (146,111 SF)
PERMITTED DENSITY	12 ONE-FAMILY UNITS (3.6 UNITS PER ACRE)
REQUIRED OPEN SPACE (15% MIN.)	22,412 SF
PROVIDED OPEN SPACE	23,012 SF
1919 SF OF OPEN SPACE PER UNIT	

LOT AREA TABLE

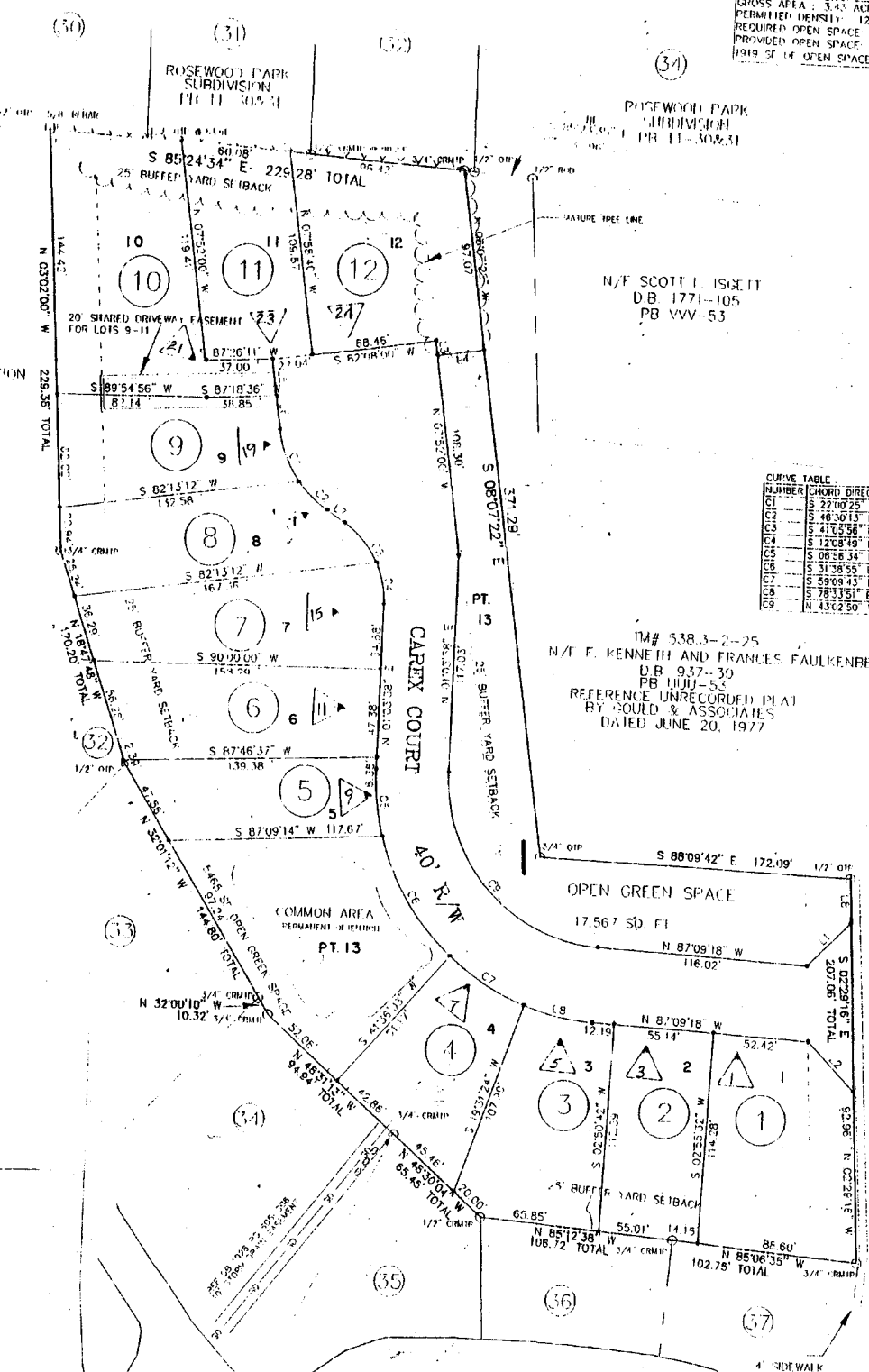
NUMBER	AREA (SQ. FT.)
LOT 1	9295
LOT 2	6240
LOT 3	7633
LOT 4	8531
LOT 5	9426
LOT 6	7647
LOT 7	7842
LOT 8	7185
LOT 9	6730
LOT 10	11755
LOT 11	8274
LOT 12	3578
AVERAGE LOT AREA	7180 SF

LINE TABLE

NUMBER	DIRECTION	DISTANCE
L1	S 45°10'43" W	33.67
L2	N 47°49'17" W	36.96
L3	S 07°52'00" E	8.00
L4	S 82°06'00" E	25.91
L5	S 07°52'00" E	20.00
L6	S 07°52'00" E	18.45
L7	N 86°50'36" W	12.04
L8	N 02°29'16" W	23.93

CURVE TABLE

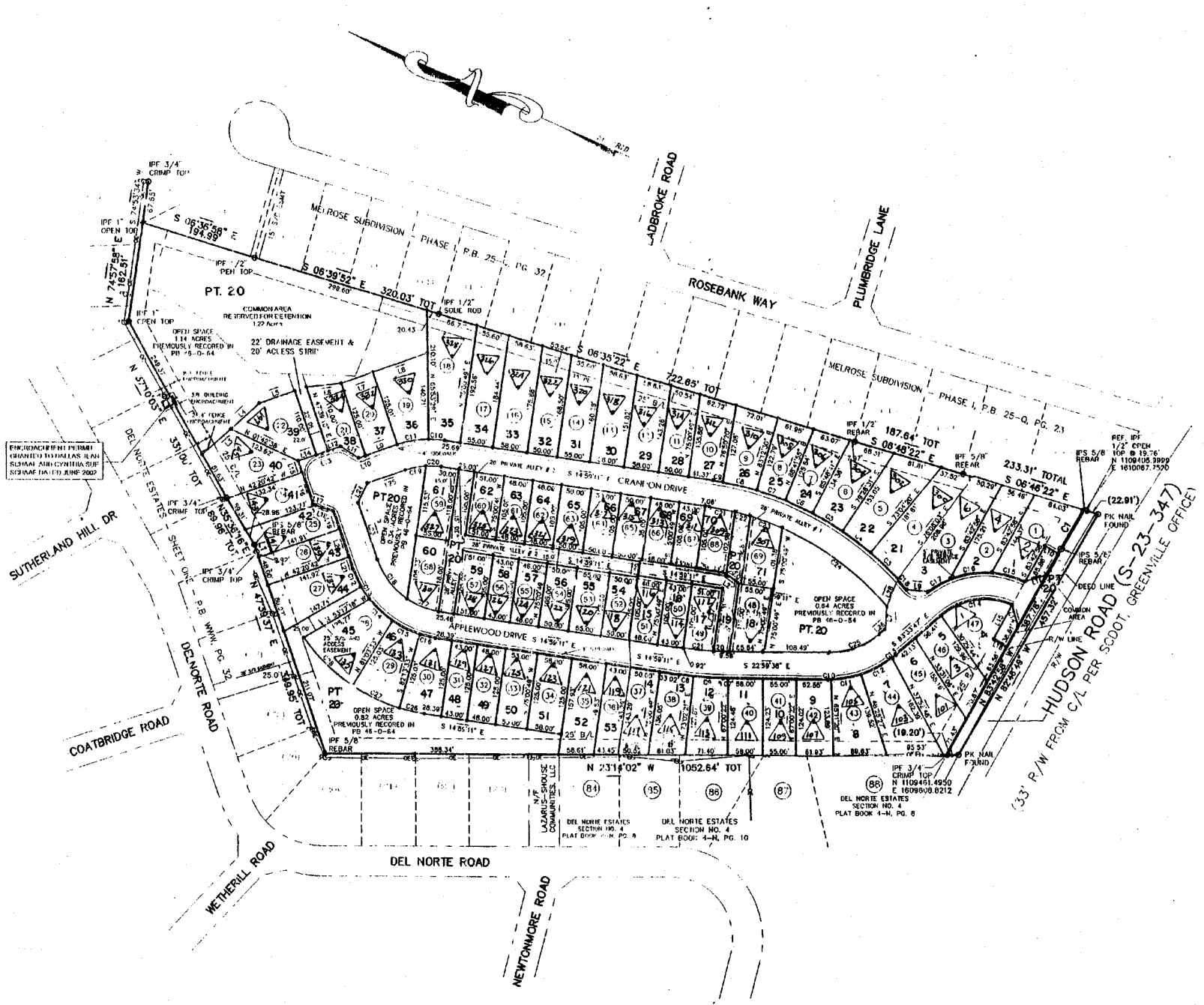
NUMBER	CURVE DIRECTION	RADIUS	ARC LENGTH	CHORD LENGTH
C1	S 22°00'25" E	81.00	30.13	29.82
C2	S 48°30'13" E	81.00	29.03	29.99
C3	S 41°05'56" E	50.00	29.78	29.13
C4	S 12°08'49" E	50.00	23.05	22.05
C5	S 08°58'34" E	129.50	36.18	36.06
C6	S 13°35'55" E	129.50	79.50	74.44
C7	S 48°09'43" E	129.50	48.87	48.58
C8	S 78°13'11" E	86.50	38.83	38.69
C9	N 43°02'50" W	86.50	17.86	17.49



44' x 55'
29 Oct 2001

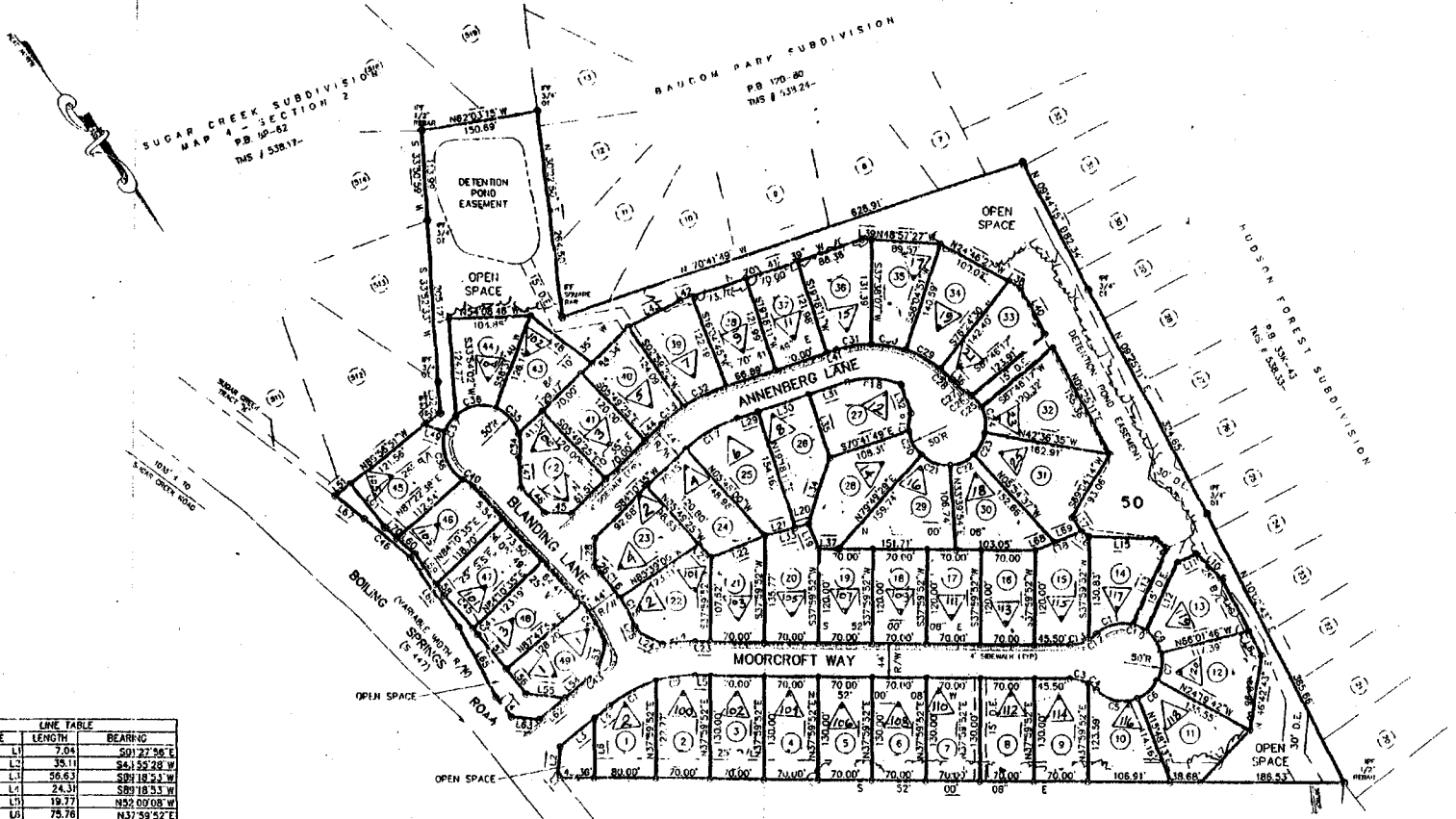
KENNESAW
GREENVILLE COUNTY TAX MAPS
GREENVILLE, S.C.

TAX DISTRICT	MAP NUMBER	REVISIONS
	538.39	
-276-	SCALE 1" = 40'	INDEX - 11



CHUNK	R. POINTS	LENGTH	BEARING	DELTA
C1	24.98.99	73.71	S 26.80° E	73.71
C2	25.2.00	83.67	S 31.85° E	83.67
C3	25.2.00	88.01	S 28.04° E	88.01
C4	25.2.00	88.01	S 28.04° E	88.01
C5	25.2.00	88.01	S 28.04° E	88.01
C6	25.2.00	88.01	S 28.04° E	88.01
C7	25.2.00	88.01	S 28.04° E	88.01
C8	25.2.00	88.01	S 28.04° E	88.01
C9	25.2.00	88.01	S 28.04° E	88.01
C10	25.2.00	88.01	S 28.04° E	88.01
C11	25.2.00	88.01	S 28.04° E	88.01
C12	25.2.00	88.01	S 28.04° E	88.01
C13	25.2.00	88.01	S 28.04° E	88.01
C14	25.2.00	88.01	S 28.04° E	88.01
C15	25.2.00	88.01	S 28.04° E	88.01
C16	25.2.00	88.01	S 28.04° E	88.01
C17	25.2.00	88.01	S 28.04° E	88.01
C18	25.2.00	88.01	S 28.04° E	88.01
C19	25.2.00	88.01	S 28.04° E	88.01
C20	25.2.00	88.01	S 28.04° E	88.01
C21	25.2.00	88.01	S 28.04° E	88.01
C22	25.2.00	88.01	S 28.04° E	88.01
C23	25.2.00	88.01	S 28.04° E	88.01
C24	25.2.00	88.01	S 28.04° E	88.01
C25	25.2.00	88.01	S 28.04° E	88.01
C26	25.2.00	88.01	S 28.04° E	88.01
C27	25.2.00	88.01	S 28.04° E	88.01
C28	25.2.00	88.01	S 28.04° E	88.01
C29	25.2.00	88.01	S 28.04° E	88.01
C30	25.2.00	88.01	S 28.04° E	88.01

LINE	LENGTH	BEARING
L1	11.75	S 73.28° E
L2	83.44	S 84.38° E
L3	63.44	S 64.38° E
L4	82.37	S 72.28° E
L5	88.48	S 28.28° E
L6	88.00	S 42.28° E
L7	88.00	S 42.28° E
L8	88.00	S 42.28° E
L9	88.00	S 42.28° E
L10	12.17	N 42.28° W
L11	26.81	N 82.28° W
L12	22.83	N 42.28° W
L13	20.00	N 42.28° W
L14	22.32	N 42.28° W
L15	20.00	S 42.28° W
L16	88.00	S 42.28° W
L17	88.00	S 42.28° W
L18	88.00	S 42.28° W
L19	88.00	S 42.28° W
L20	88.00	S 42.28° W
L21	88.00	S 42.28° W
L22	88.00	S 42.28° W
L23	88.00	S 42.28° W
L24	88.00	S 42.28° W
L25	88.00	S 42.28° W
L26	88.00	S 42.28° W
L27	88.00	S 42.28° W
L28	88.00	S 42.28° W
L29	88.00	S 42.28° W
L30	88.00	S 42.28° W
L31	88.00	S 42.28° W
L32	88.00	S 42.28° W



LINE	LENGTH	BEARING
L1	7.04	S01°27'58"E
L2	18.11	S41°55'38"W
L3	56.63	S89°18'53"W
L4	24.31	S89°18'53"W
L5	19.77	N82°00'08"W
L6	75.78	N37°59'57"E
L7	91.58	N86°31'37"E
L8	35.35	N16°02'43"E
L9	73.90	N15°02'43"E
L10	47.98	N07°57'02"W
L11	25.65	N77°21'27"W
L12	95.93	S62°30'51"W
L13	108.42	N6°30'51"E
L14	18.62	N12°58'44"W
L15	65.85	N50°43'31"W
L16	12.04	N17°24'33"E
L17	21.91	S01°31'48"W
L18	64.72	N7°50'41"W
L19	34.09	N11°45'09"E
L20	17.73	N67°17'42"E
L21	40.33	N6°17'45"W
L22	75.41	N71°54'46"W
L23	19.77	S8°00'08"E
L24	39.04	S41°55'38"W
L25	6.71	S11°58'08"W
L26	12.67	S07°45'25"E
L27	22.17	N07°49'25"W
L28	35.35	S31°10'35"W
L29	77.75	N21°41'42"W
L30	70.00	N21°41'42"W
L31	52.64	N21°41'42"W
L32	39.31	N19°18'11"E
L33	58.06	N8°17'45"W
L34	87.51	N51°59'08"E
L35	85.00	N19°18'11"E
L36	8.71	N0°14'42"W
L37	23.23	S21°50'08"E
L38	16.23	N24°40'27"E
L39	12.05	N41°52'27"W
L40	67.12	N0°05'27"E
L41	13.30	S7°24'49"E
L42	16.10	N70°41'42"W
L43	75.10	N7°49'04"W
L44	31.31	N6°10'35"E
L45	35.35	S21°49'25"E
L46	43.09	S02°48'23"E
L47	59.23	S31°30'08"W
L48	100.34	N11°12'51"W
L49	27.80	N31°24'23"W
L50	24.41	N8°58'31"W
L51	23.00	N8°58'31"W
L52	40.42	S11°54'02"W
L53	38.00	N51°31'40"E
L54	37.90	N89°18'53"E
L55	50.60	S49°04'19"E
L56	41.00	S01°22'08"E
L57	58.13	S01°22'08"E
L58	17.61	S01°14'27"W
L59	48.07	S01°14'27"W
L60	50.84	S11°23'28"E
L61	70.03	S41°43'41"E
L62	43.61	N89°18'53"E
L63	35.60	N6°24'32"W
L64	31.81	S01°27'58"E
L65	102.43	S01°27'58"E
L66	108.23	S01°14'20"W
L67	46.29	S12°24'16"E
L68	27.83	S12°30'41"E
L69	31.73	S12°30'41"E
L70	20.86	S11°13'28"E

CURVE	LENGTH	RADIUS	CHORD	BEARING
C1	69.26	178.00	68.82	S79°31'20"E
C2	30.82	178.00	30.75	S80°1'31"E
C3	25.60	50.00	25.32	S37°20'01"E
C4	12.75	50.00	12.55	S12°7'32"E
C5	57.72	50.00	54.57	N41°07'36"W
C6	35.02	50.00	34.31	S85°44'16"W
C7	36.39	50.00	35.59	S44°49'16"W
C8	34.84	50.00	34.14	S04°50'36"W
C9	23.14	50.00	22.00	S27°21'09"E
C10	49.68	50.00	47.66	S87°21'07"E
C11	12.75	50.00	12.71	N88°30'37"W
C12	25.60	50.00	25.32	N88°40'19"W
C13	42.11	222.00	42.05	S57°21'13"E
C14	41.21	222.00	41.15	S01°40'04"W
C15	39.42	222.00	39.37	S00°44'12"E
C16	78.06	178.00	77.44	S83°17'37"E
C17	70.95	98.00	69.41	S49°27'02"E
C18	23.28	50.00	23.05	N43°01'31"E
C19	34.80	50.00	34.10	N09°43'42"E
C20	40.28	50.00	38.20	N33°14'18"W
C21	34.84	50.00	33.85	N78°17'21"W
C22	32.03	50.00	31.48	S89°42'04"W
C23	33.23	50.00	32.62	S28°20'57"W
C24	20.14	50.00	20.00	S02°13'43"E
C25	8.44	50.00	8.43	S18°39'10"E
C26	15.68	50.00	15.61	N14°20'32"W
C27	20.69	142.00	20.67	S09°45'08"E
C28	50.36	142.00	50.12	S23°45'19"E
C29	45.72	142.00	45.52	S43°08'31"E
C30	48.43	142.00	48.24	S81°13'11"E
C31	63.21	222.00	63.00	S78°11'13"E
C32	34.15	222.00	34.11	N88°45'59"E
C33	30.37	50.00	29.91	S38°27'58"W
C34	46.28	90.00	44.63	S04°27'15"E
C35	35.43	90.00	32.63	S83°14'15"E
C36	24.80	50.00	24.52	N70°48'15"E
C37	94.55	50.00	91.88	N25°20'25"E
C38	15.80	90.00	15.73	N14°57'56"W
C39	15.98	50.00	15.81	S14°25'15"E
C40	11.25	178.00	11.25	S04°02'48"E
C41	53.40	178.00	53.20	S08°21'30"W
C42	13.87	222.00	13.67	S88°55'17"E
C43	9.50	935.35	9.50	S01°40'05"E
C44	56.09	935.35	56.08	S03°44'40"E
C45	77.53	778.07	77.50	S12°32'38"E

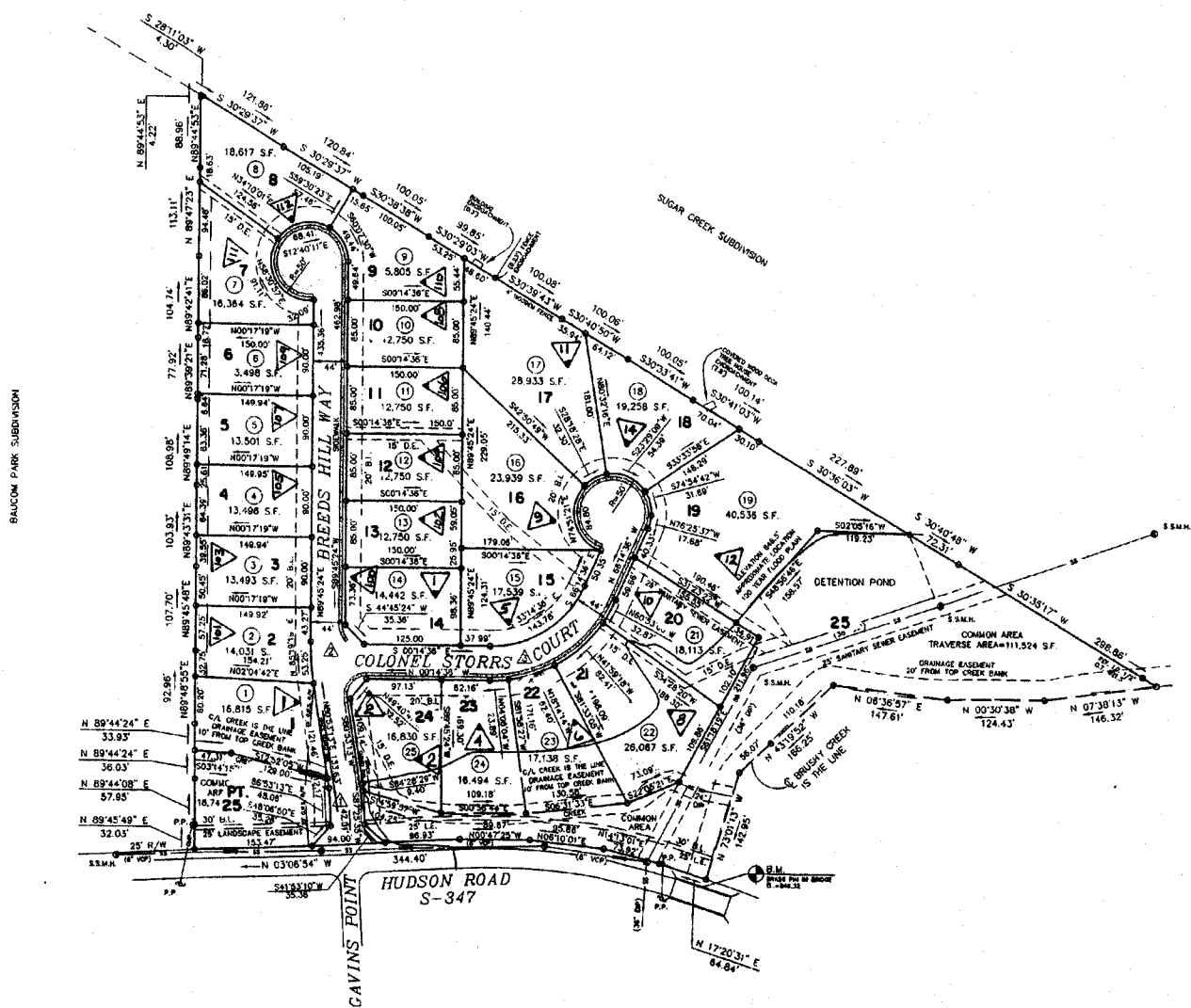
LOT #	SQ. FT.	ACREAGE
1	8,257 SF	0.19 AC.
2	8,980 SF	0.21 AC.
3	9,100 SF	0.21 AC.
4	9,100 SF	0.21 AC.
5	9,100 SF	0.21 AC.
6	9,100 SF	0.21 AC.
7	9,100 SF	0.21 AC.
8	9,100 SF	0.21 AC.
9	9,049 SF	0.21 AC.
10	9,145 SF	0.21 AC.
11	10,211 SF	0.23 AC.
12	10,444 SF	0.24 AC.
13	9,742 SF	0.22 AC.
14	9,277 SF	0.21 AC.
15	9,277 SF	0.21 AC.
16	8,400 SF	0.19 AC.
17	8,400 SF	0.19 AC.
18	8,400 SF	0.19 AC.
19	8,400 SF	0.19 AC.
20	9,934 SF	0.23 AC.
21	8,519 SF	0.20 AC.
22	10,051 SF	0.23 AC.
23	10,091 SF	0.23 AC.
24	9,455 SF	0.22 AC.

LOT #	SQ. FT.	ACREAGE
25	11,082 SF	0.25 AC.
26	9,018 SF	0.21 AC.
27	9,374 SF	0.22 AC.
28	11,015 SF	0.25 AC.
29	10,848 SF	0.25 AC.
30	9,785 SF	0.22 AC.
31	12,886 SF	0.29 AC.
32	11,608 SF	0.27 AC.
33	9,160 SF	0.21 AC.
34	10,382 SF	0.24 AC.
35	8,977 SF	0.21 AC.
36	9,843 SF	0.23 AC.
37	8,538 SF	0.20 AC.
38	8,578 SF	0.20 AC.
39	9,421 SF	0.22 AC.
40	9,034 SF	0.21 AC.
41	8,400 SF	0.19 AC.
42	8,909 SF	0.20 AC.
43	8,771 SF	0.20 AC.
44	9,093 SF	0.21 AC.
45	10,559 SF	0.24 AC.
46	8,492 SF	0.19 AC.
47	8,925 SF	0.20 AC.
48	9,012 SF	0.21 AC.
49	8,723 SF	0.20 AC.

LEGAL LOT NO. & TAX LOT NO. SAME

MOORCROFT
GREENVILLE COUNTY TAX MAPS
 GREENVILLE, S. C.

TAX DISTRICT	MAP NUMBER	REVISIONS
	53841	
356	SCALE 1" = 100'	9



BUNKER HILL

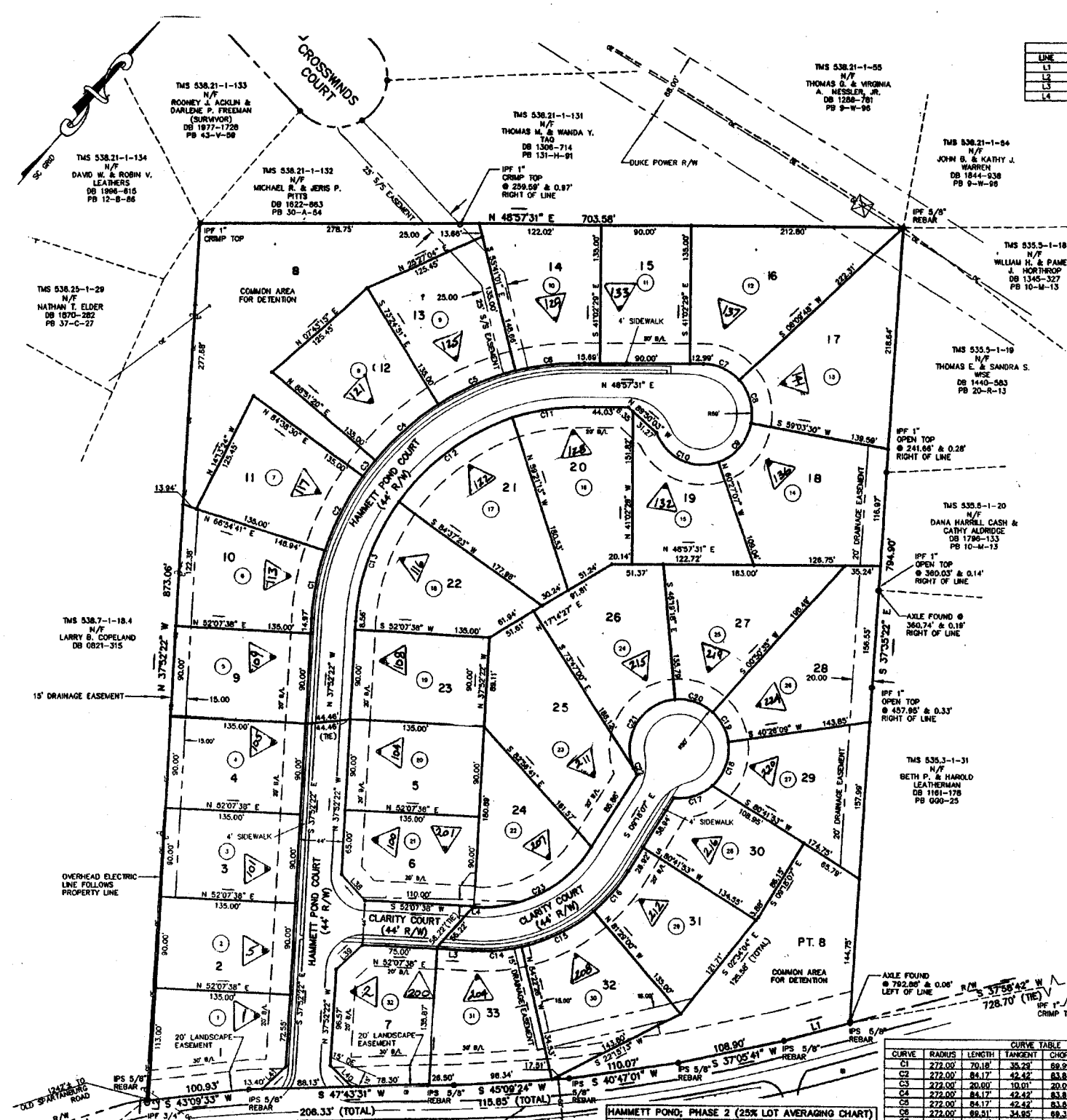
GREENVILLE COUNTY TAX MAPS

GREENVILLE, S. C.

TAX DISTRICT MAP NUMBER REVISIONS

195 **53842** 11

SCALE 1" = 100'



LINE	LENGTH	BEARING
L1	88.53	S 33°46'35" W
L2	4.18	N 37°24'30" W
L3	38.97	N 52°07'36" E
L4	1.87	S 52°07'36" E

CURVE	RADIUS	LENGTH	TANGENT	CHORD	BEARING	DELTA
C1	272.00	70.18	35.23	69.29	S 30°28'30" E	14°37'03"
C2	272.00	84.17	42.07	83.84	S 14°12'24" E	17°43'49"
C3	272.00	20.00	10.00	20.00	S 03°15'00" E	41°32'57"
C4	272.00	84.17	42.07	83.84	S 07°43'15" W	17°43'49"
C5	272.00	84.17	42.07	83.84	S 23°27'04" W	17°43'49"
C6	272.00	89.51	44.75	89.52	S 41°38'15" W	14°38'32"
C7	50.00	41.12	21.85	40.64	S 72°53'40" W	47°12'18"
C8	50.00	46.18	24.87	44.54	N 37°23'21" W	52°53'52"
C9	50.00	52.72	28.15	50.37	N 00°41'48" W	80°28'23"
C10	50.00	78.23	42.74	78.05	N 73°21'18" E	82°20'51"
C11	228.00	72.87	36.75	72.86	S 39°48'09" W	18°18'44"
C12	228.00	153.35	74.13	141.02	S 12°28'00" W	38°01'24"
C13	228.00	129.31	64.45	122.90	S 21°37'28" E	32°28'44"
C14	172.00	49.34	24.84	49.34	N 43°54'30" E	15°30'04"
C15	172.00	81.38	41.47	80.83	N 22°04'17" E	27°08'34"
C16	172.00	63.49	31.74	63.49	N 00°23'34" W	17°49'07"
C17	50.00	41.74	22.17	40.54	N 30°50'42" E	47°42'57"
C18	50.00	49.15	28.77	47.20	N 21°24'03" W	58°19'37"
C19	50.00	34.55	18.00	33.87	N 68°21'38" E	38°35'34"
C20	50.00	41.18	21.83	40.01	S 87°15'36" W	47°09'53"
C21	50.00	44.31	24.91	44.31	S 10°21'24" E	108°04'11"
C22	50.00	7.69	3.85	7.69	S 88°47'41" E	8°48'24"
C23	128.00	137.23	78.05	136.78	N 21°24'46" E	81°28'46"

LOT #	AREA (sq.ft.)	LOT #	AREA (sq.ft.)
5	12,150	18	14,865
6	14,334	19	12,150
7	13,776	22	12,000
8	13,776	23	18,643
9	13,776	24	15,862
10	14,304	25	15,896
11	12,150	26	17,239
12	19,206	27	14,980
13	19,433	28	11,628
14	19,200	29	13,229
15	11,903	30	14,443
16	15,761	31	13,966
17	15,644		

HAMMETT ROAD S-23-522 (50' R/W)

ZONED R-12
 MAX LOT CREDIT - 24,000 sq.ft.
 MIN LOT SIZE - 9,000 sq.ft.

TOTAL CREDIT AREA
 THIS PHASE (25 LOTS): 370,296 sq.ft.
 AVERAGE LOT SIZE
 THIS PHASE (25 LOTS): 14,812 sq.ft.

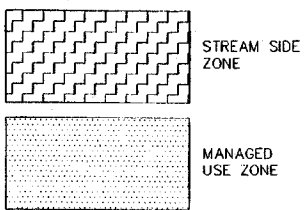
CUMULATIVE CREDIT AREA FOR ALL
 PH 1, PH 2 (32 LOTS): 457,779 sq.ft.
 AVERAGE LOT SIZE FOR ALL
 PH 1, PH 2 (32 LOTS): 14,306 sq.ft.

HAMMETT POND PH-182

GREENVILLE COUNTY TAX MAPS
 GREENVILLE, S. C.

TAX DISTRICT	MAP NUMBER	REVISIONS
195	538.43	195

SCALE - 60

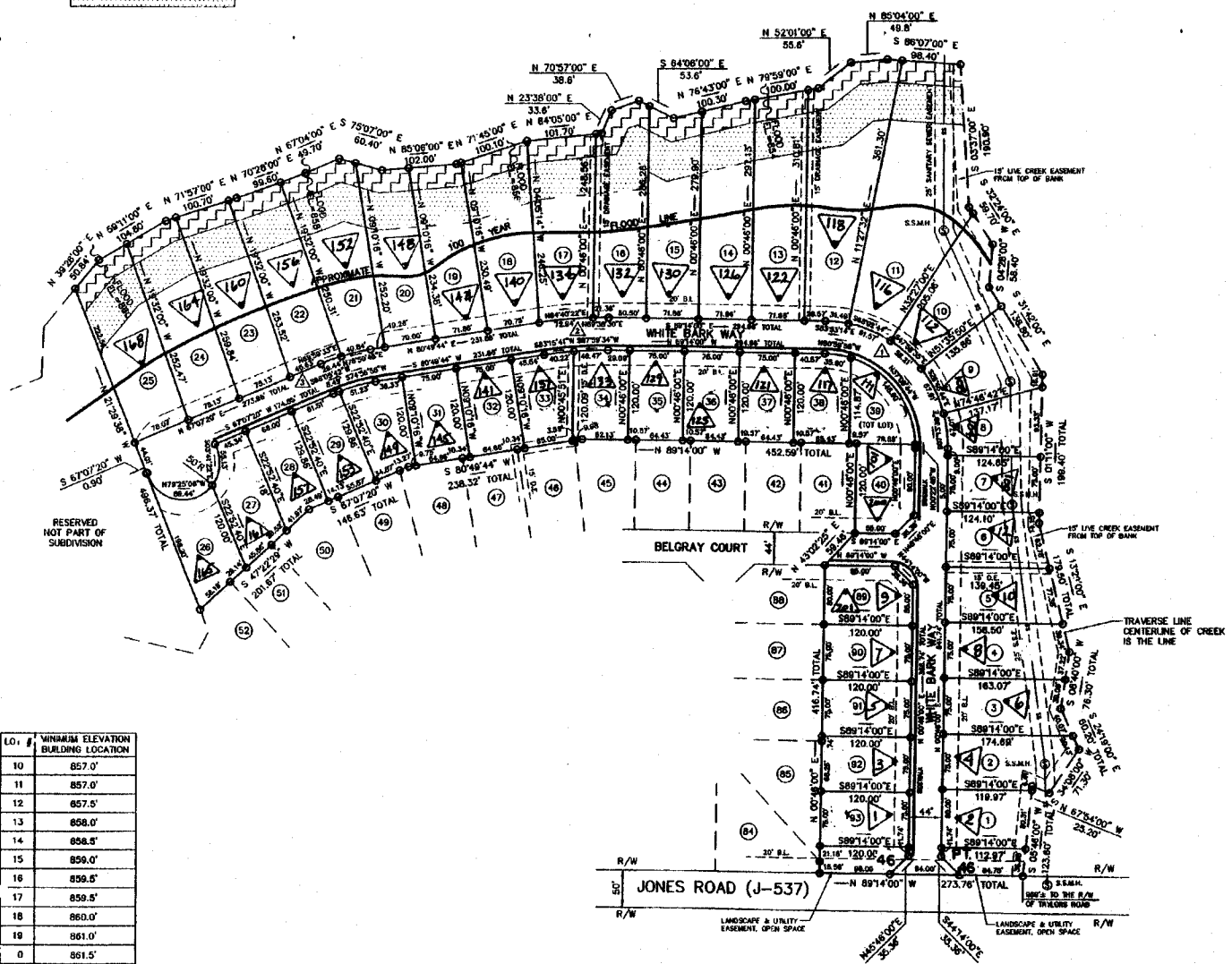


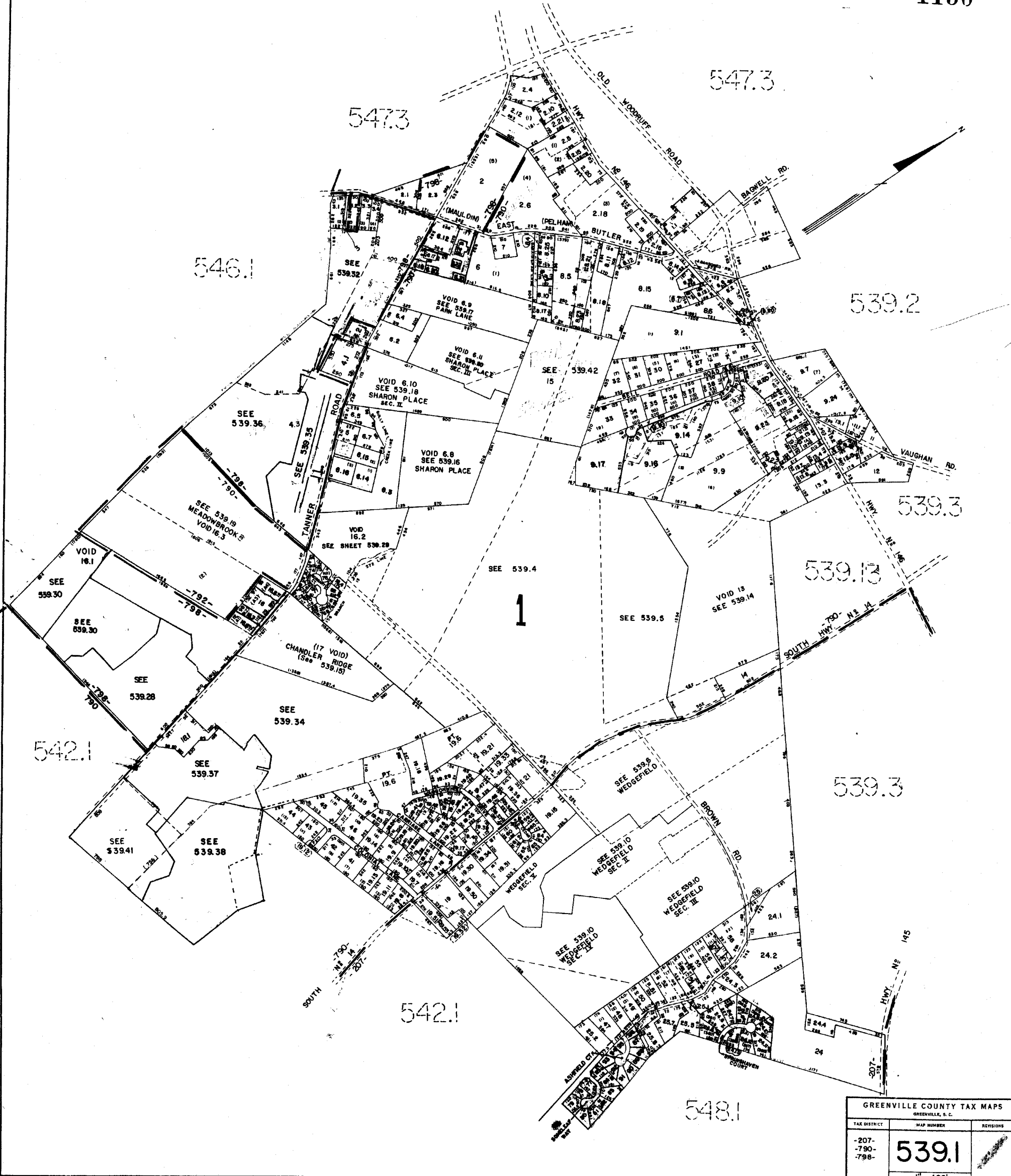
LOT #	AREA (SQUARE FEET)
1	9,318
2	12,561
3	12,240
4	12,335
5	11,174
6	9,771
7	9,329
8	5,522
9	13,090
10	14,285
11	37,551**
12	31,500**
13	21,844
14	20,755
15	19,880
16	20,084
17	20,523
18	19,345
19	18,855
20	18,803
21	21,188
22	18,844
23	19,251
24	19,309
25	18,853
26	10,672
27	10,055
28	9,120
29	9,100
30	9,082
31	9,000
32	9,000
33	9,043
34	9,043
35	9,000
36	9,000
37	9,000
38	9,060
40	9,288
49	9,288
90	9,000
91	9,000
92	9,000
93	9,000
14,039 SF (average)	

**14,039 SQUARE FEET USED FOR LOT AVERAGE.

LOT #	MINIMUM ELEVATION BUILDING LOCATION
10	857.0'
11	857.0'
28	857.5'
12	857.5'
13	858.0'
14	858.5'
15	859.0'
16	859.5'
17	859.5'
18	860.0'
19	861.0'
0	861.5'
21	862.0'
22	862.5'
23	863.0'
24	863.5'
25	864.0'
26	864.0'
58	868.0'
59	868.5'

CURVE	RADIUS	TANGENT	DELTA	LENGTH
1	147.00	147.00	90-00-00	230.91
2	522.00	45.38	170-04-00	80.53
3	272.00	32.69	168-18-37	65.07





GREENVILLE COUNTY TAX MAPS GREENVILLE, S. C.		
TAX DISTRICT	MAP NUMBER	REVISIONS
-207- -790- -798-	539.1	
SCALE 1" = 400'		INDEX-16

1151

547.3

533.3

533.3

539.3

547.3

539.3

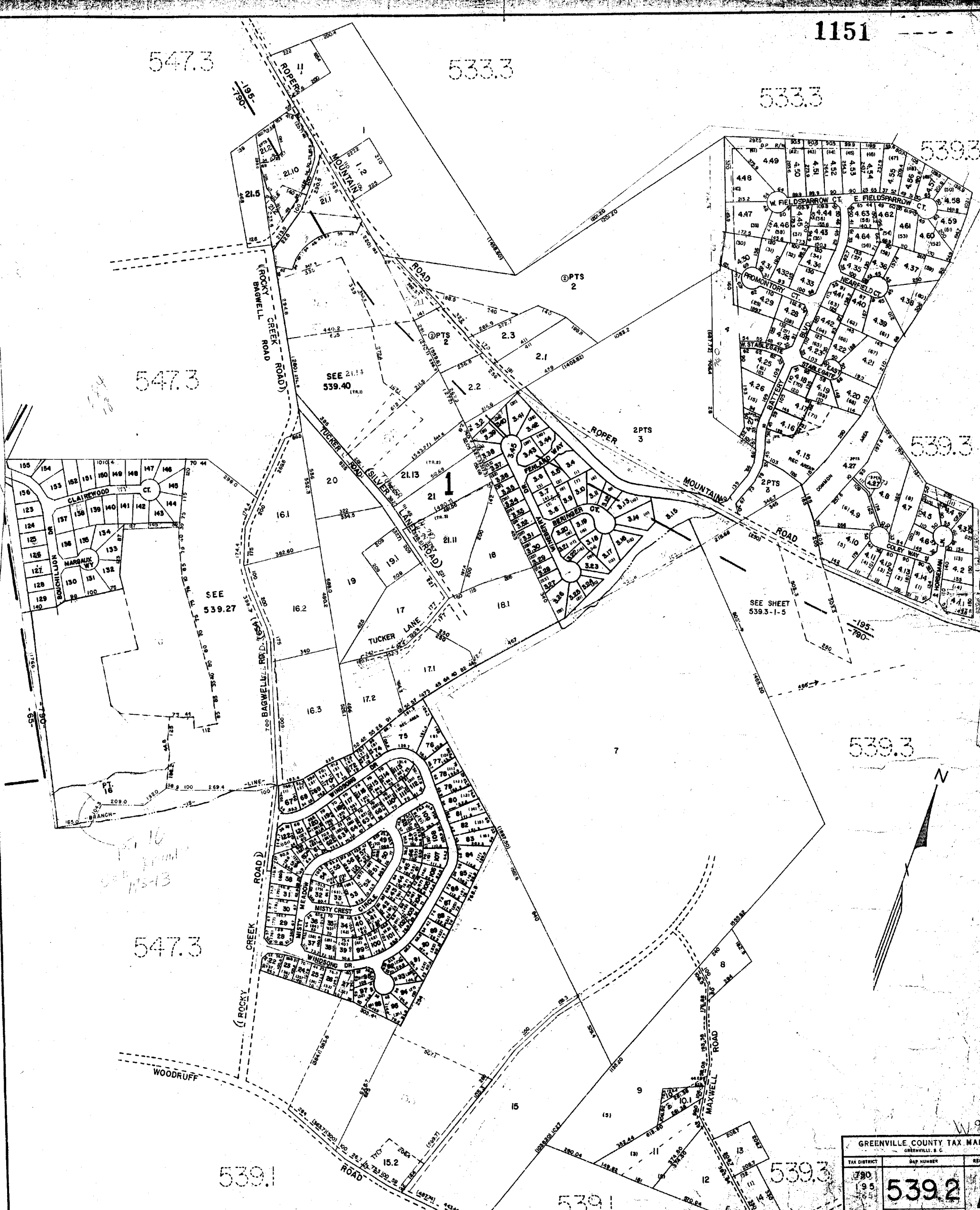
539.3

547.3

539.1

539.1

539.3



GREENVILLE COUNTY TAX MAPS GREENVILLE, S.C.		
TAX DISTRICT	MAP NUMBER	REVISIONS
790	539.2	1
195		
75		
SCALE 1" = 200'		
INDEX		

533.2

1152

533.3

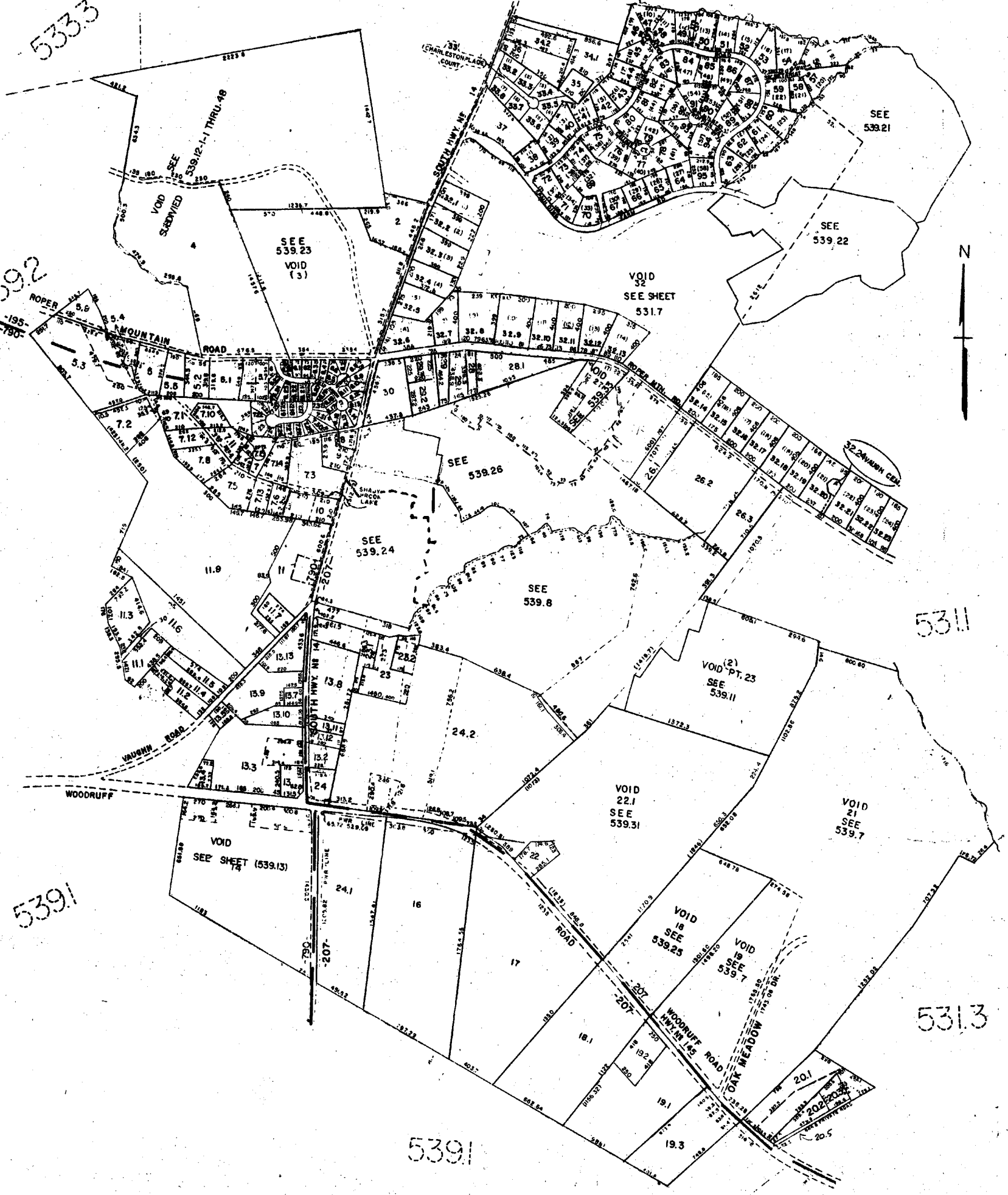
539.2

539.1

539.1

531.1

531.3



GREENVILLE COUNTY TAX MAPS	
TRACT	SECTION
207	790
195	792
539.3	
SCALE 1" = 400'	
INDEX-16	

1153

539.5

539.5



539.1

539.1

HERITAGE LAKE		
GREENVILLE COUNTY TAX MAPS		
TAX DISTRICT	MAP NUMBER	SECTION
780	539.4	1
SCALE 1" = 100'		
INDEX-16		

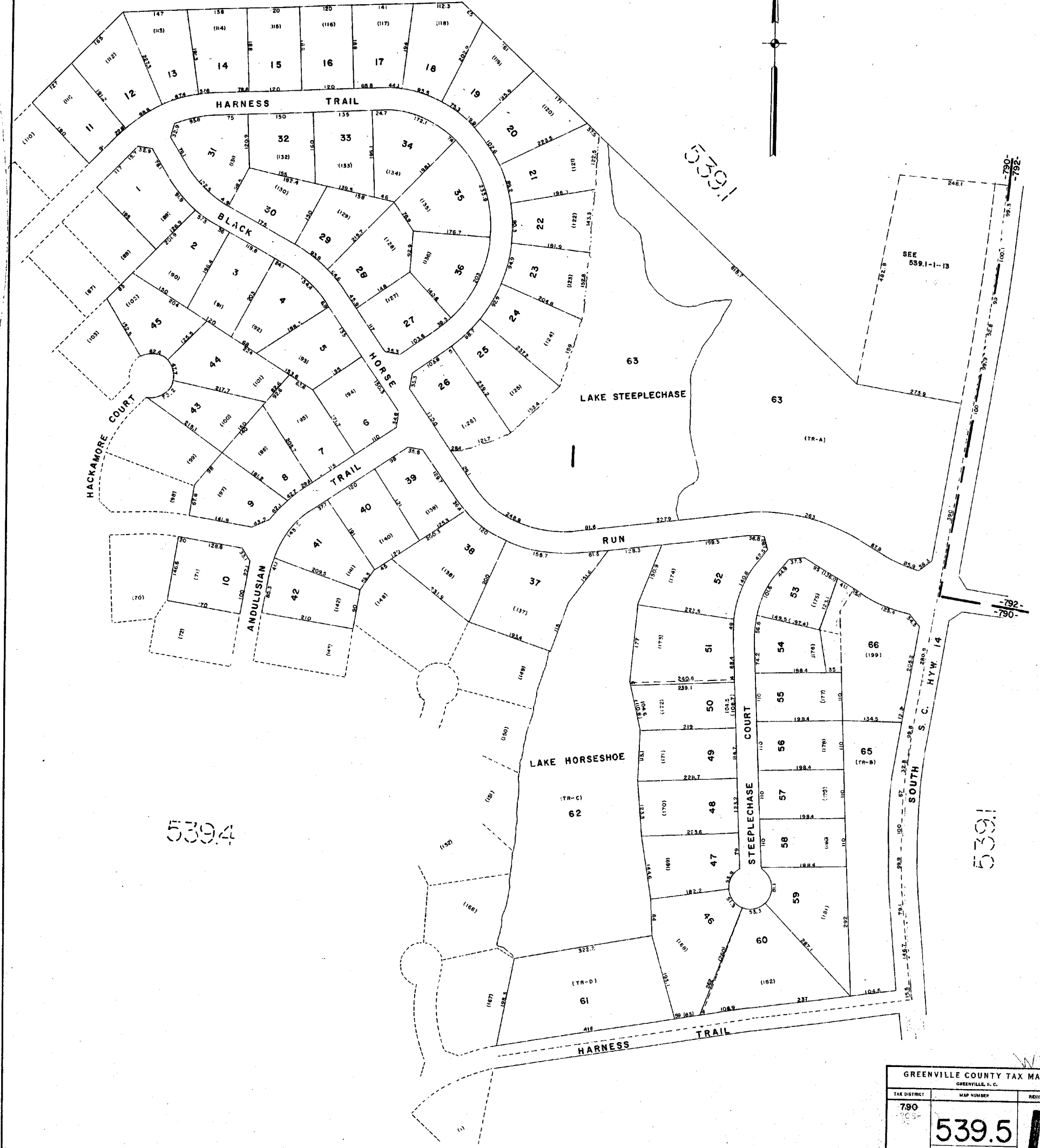
W98

539.1

539.1

539.4

539.1



GREENVILLE COUNTY TAX MAPS		
GREENVILLE, S. C.		
TAX DISTRICT	MAP NUMBER	REVISIONS
790	539.5	
SCALE 1" = 100'		

1155

5391

539.3



SECTION II&III
SEE
539.10-1-1 THRU 75

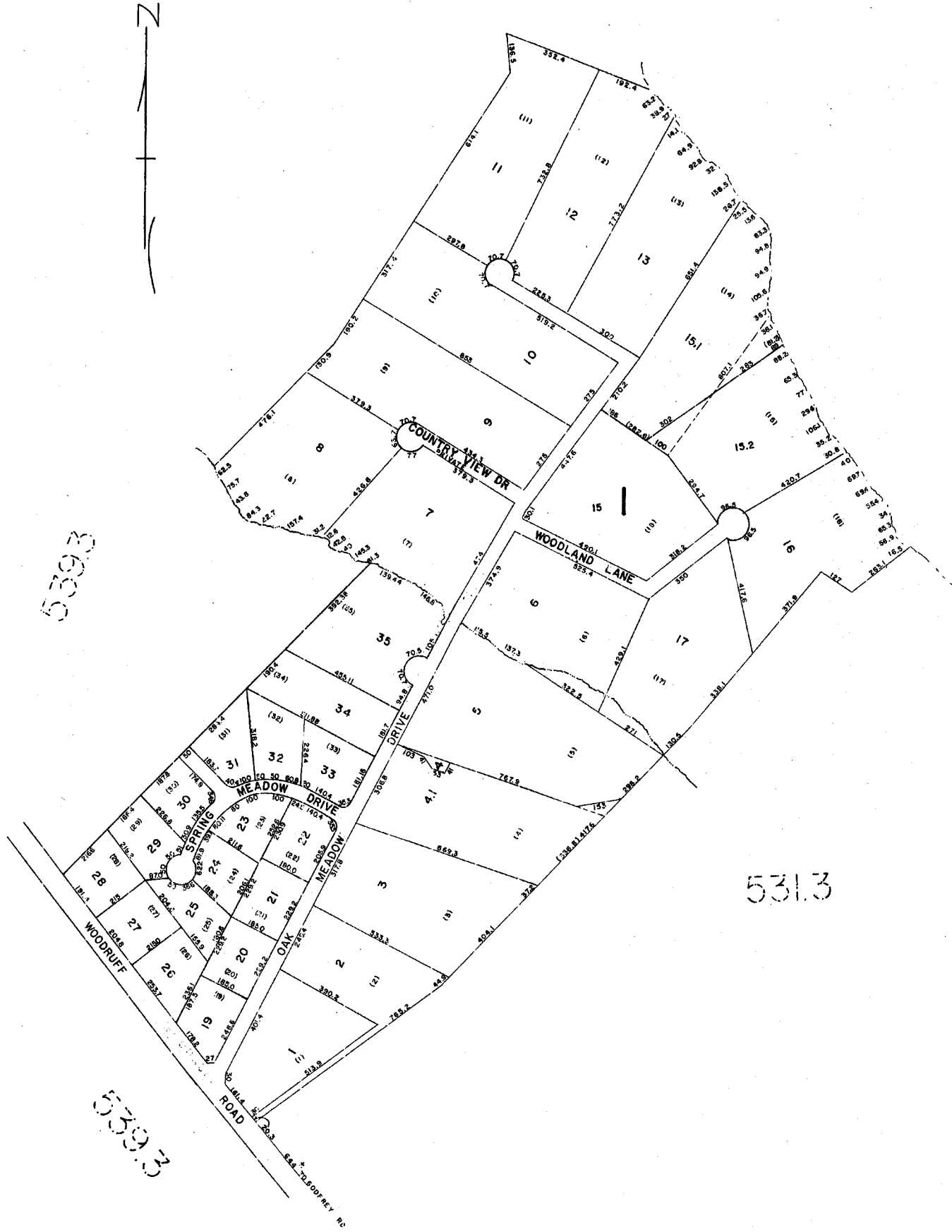
790
205

5391

WEDGEFIELD SEC. I
HERITAGE GLEN-SECT. I
GREENVILLE COUNTY TAX MAPS
GREENVILLE, S. C.

TAX DISTRICT	MAP NUMBER	REVISIONS
790 205	539.6	✓
SCALE 1" = 100'		INDEX-16

5311

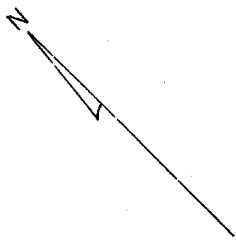


5393

5393

5313

OAK MEADOWS		
GREENVILLE COUNTY TAX MAPS		
GREENVILLE, S. C.		
TAX DISTRICT	MAP NUMBER	REVISIONS
207	539.7	1
SCALE 1" = 200'		INDEX-18

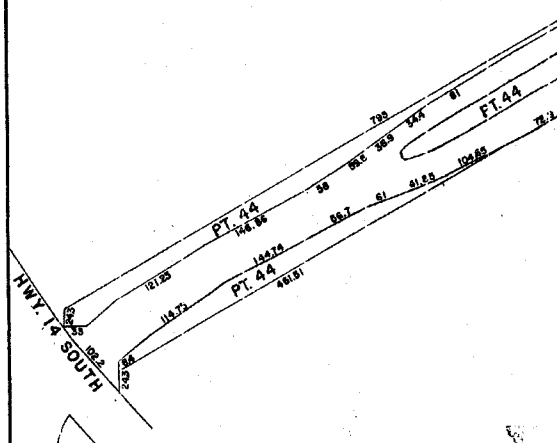
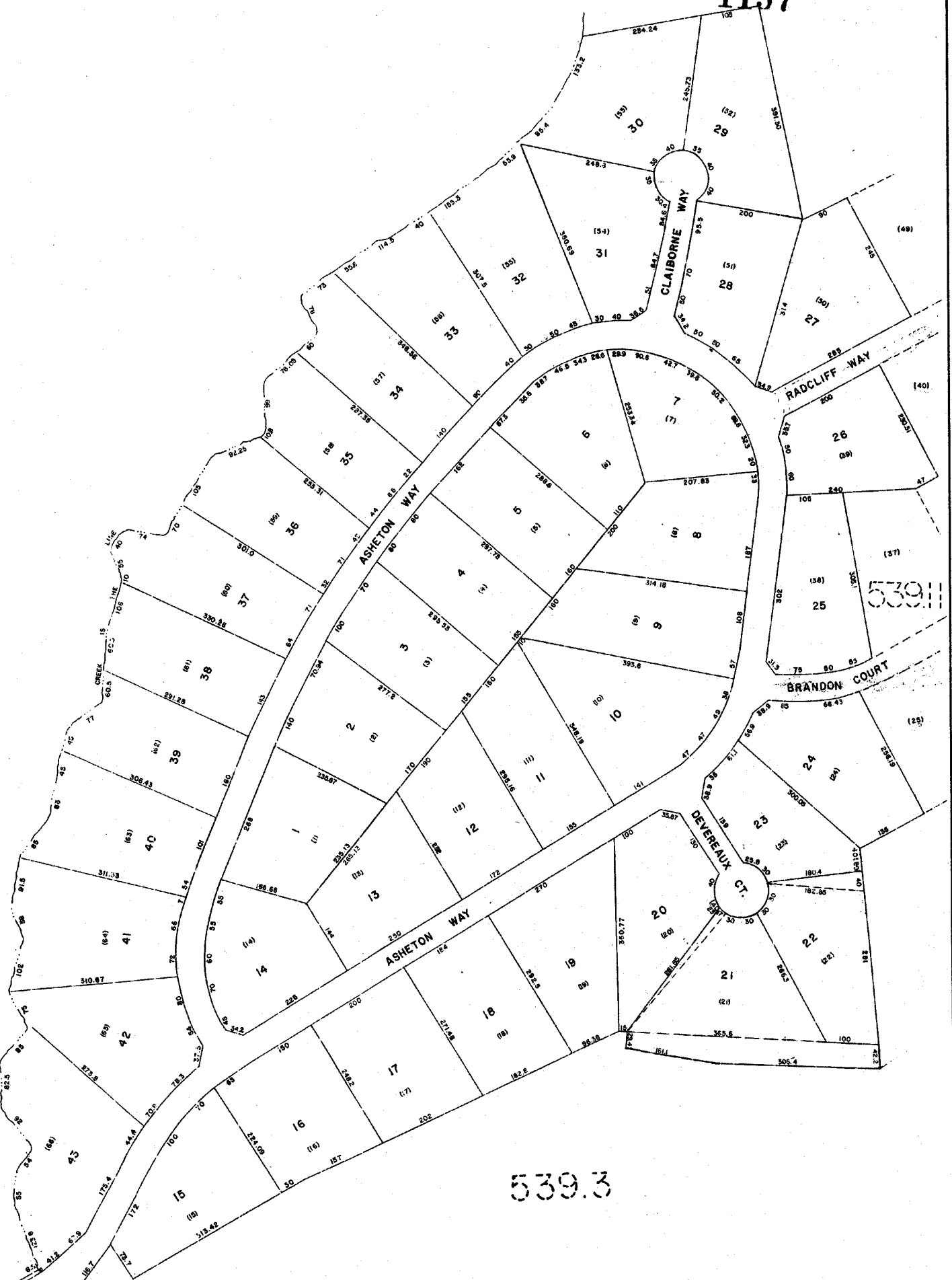


539.3

539.3

1157

539.1



ASHETON		
GREENVILLE COUNTY TAX MAPS		
GREENVILLE, S. C.		
TAX DISTRICT	MAP NUMBER	REVISION
203	539.8	1
207		
100		
SCALE 1" = 100'		INDEX-16

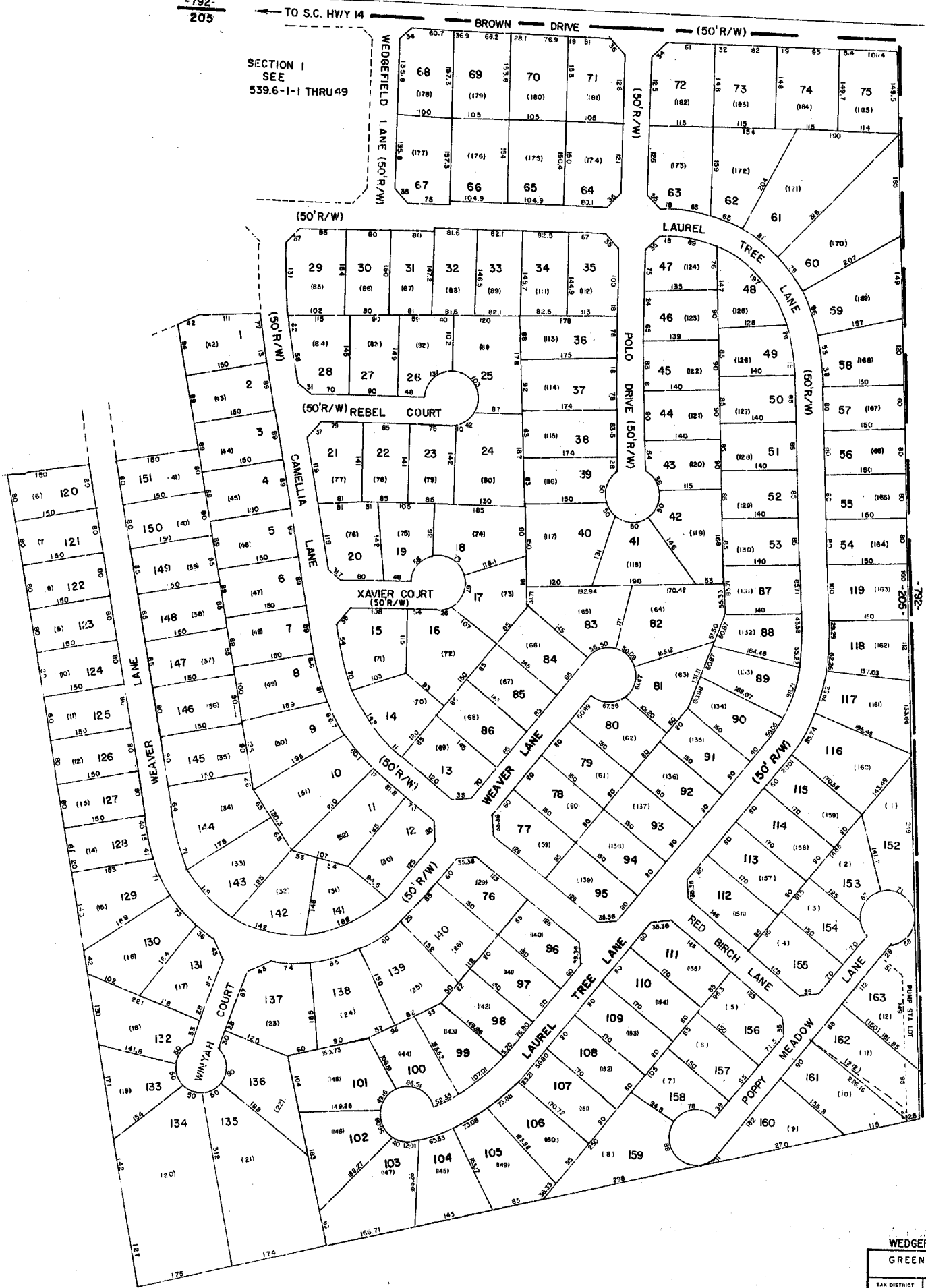
539.6

-792-205

SECTION I
SEE
539.6-1-1 THRU 49

539.6

539.1



WEDGEFIELD SEC. VI SEC. II N 98		
GREENVILLE COUNTY TAX MAPS GREENVILLE, S. C.		
TAX DISTRICT 205	MAP NUMBER 539.10	REVISIONS 16
SCALE 1"=100'		

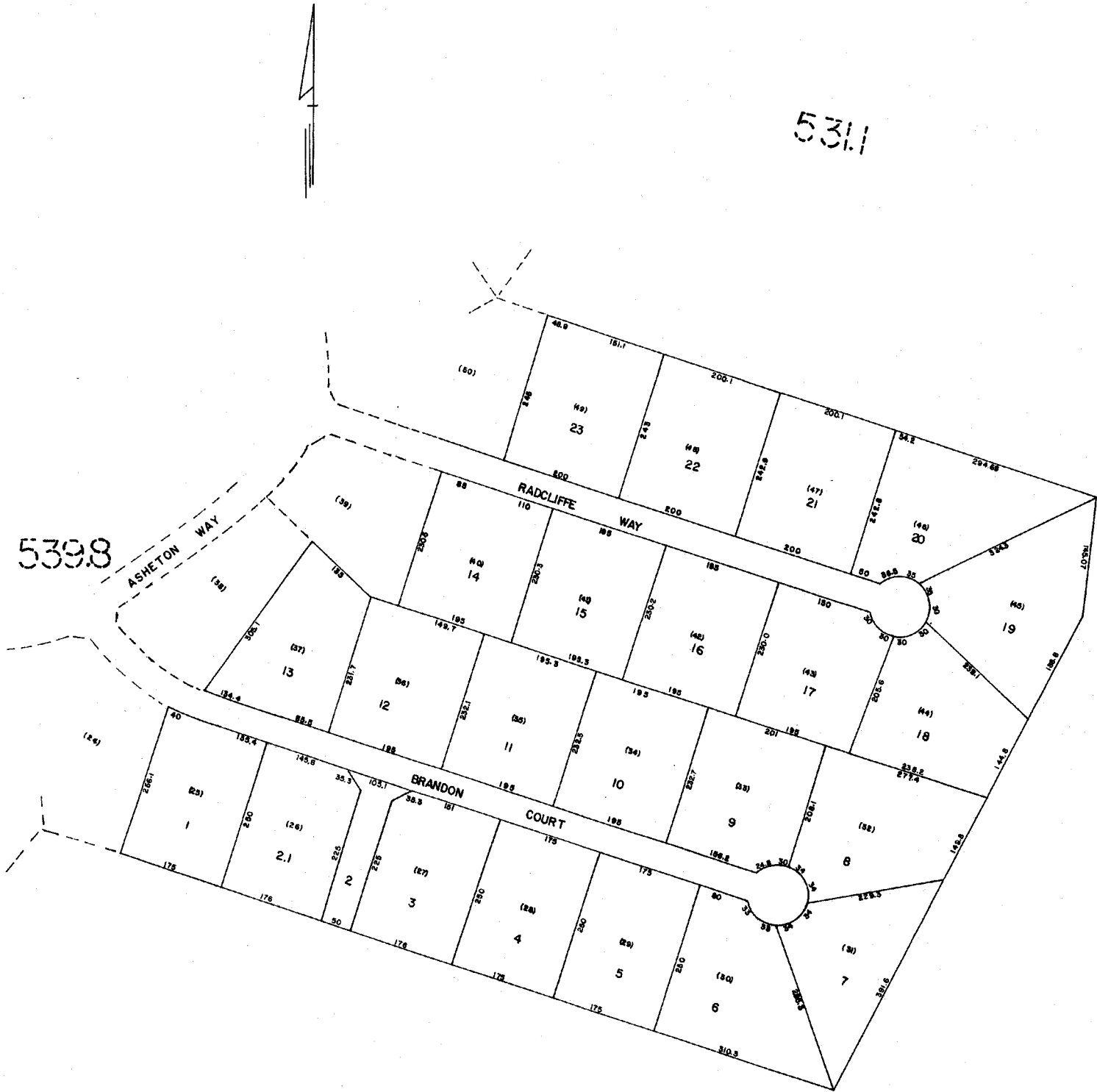
1159

5311

539.8

539.7

539.3

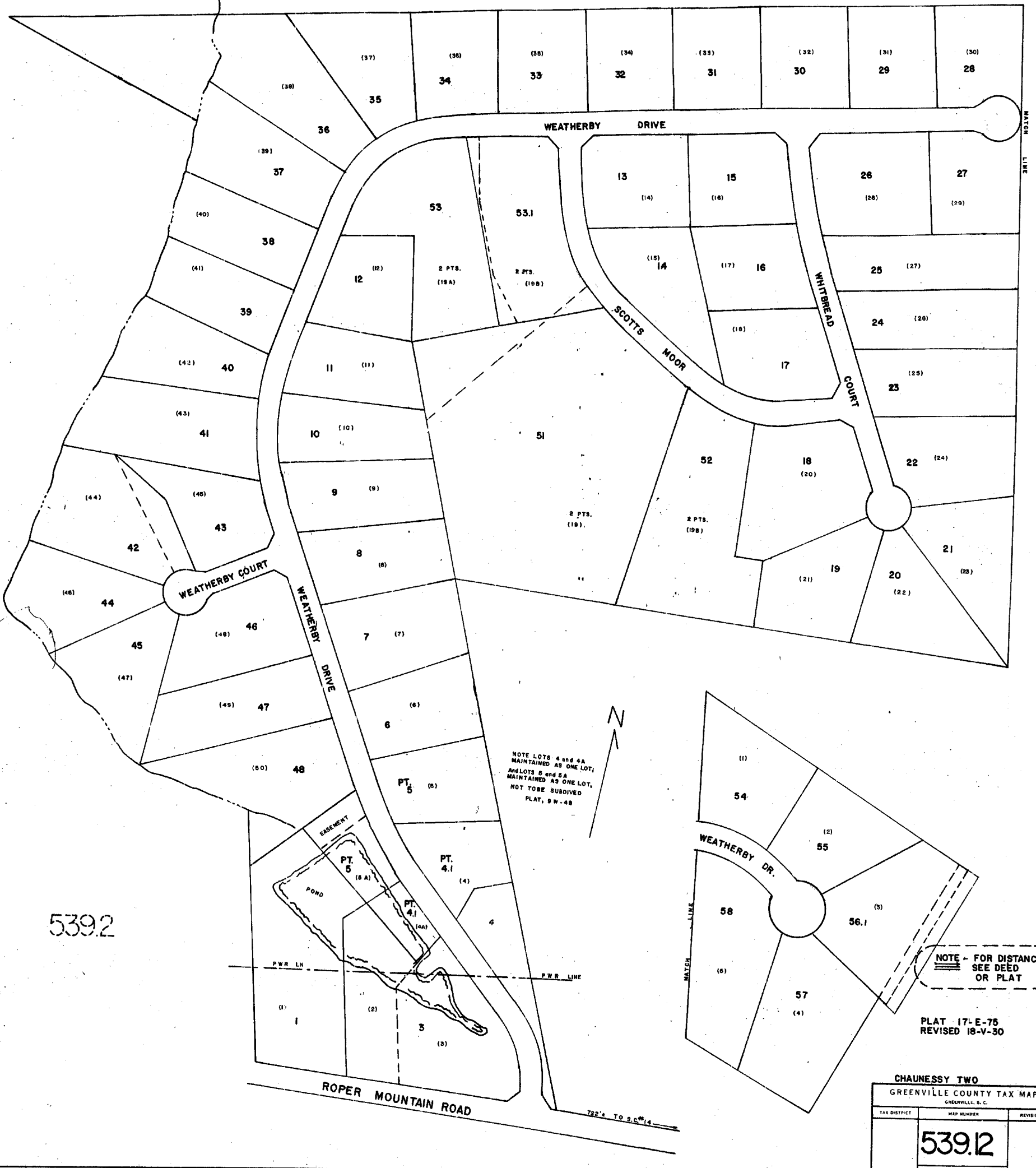


W98

ASHETON SECTION NO. 2		
GREENVILLE COUNTY TAX MAPS		
GREENVILLE, S. C.		
TAX DISTRICT	MAP NUMBER	REVISIONS
	539.11	1
-207-	SCALE 1"=100'	INDEX 16

533.3

533.2



539.2

NOTE LOTS 4 and 4A
MAINTAINED AS ONE LOT,
AND LOTS 8 and 8A
MAINTAINED AS ONE LOT,
NOT TO BE SUBDIVIDED
PLAT, 8W-48



NOTE - FOR DISTANCES
SEE DEED
OR PLAT

PLAT 17-E-75
REVISED 18-V-30

CHAUNESSY TWO		
GREENVILLE COUNTY TAX MAPS		
GREENVILLE, S. C.		
TAX DISTRICT	MAP NUMBER	REVISIONS
	539.2	
	SCALE	3

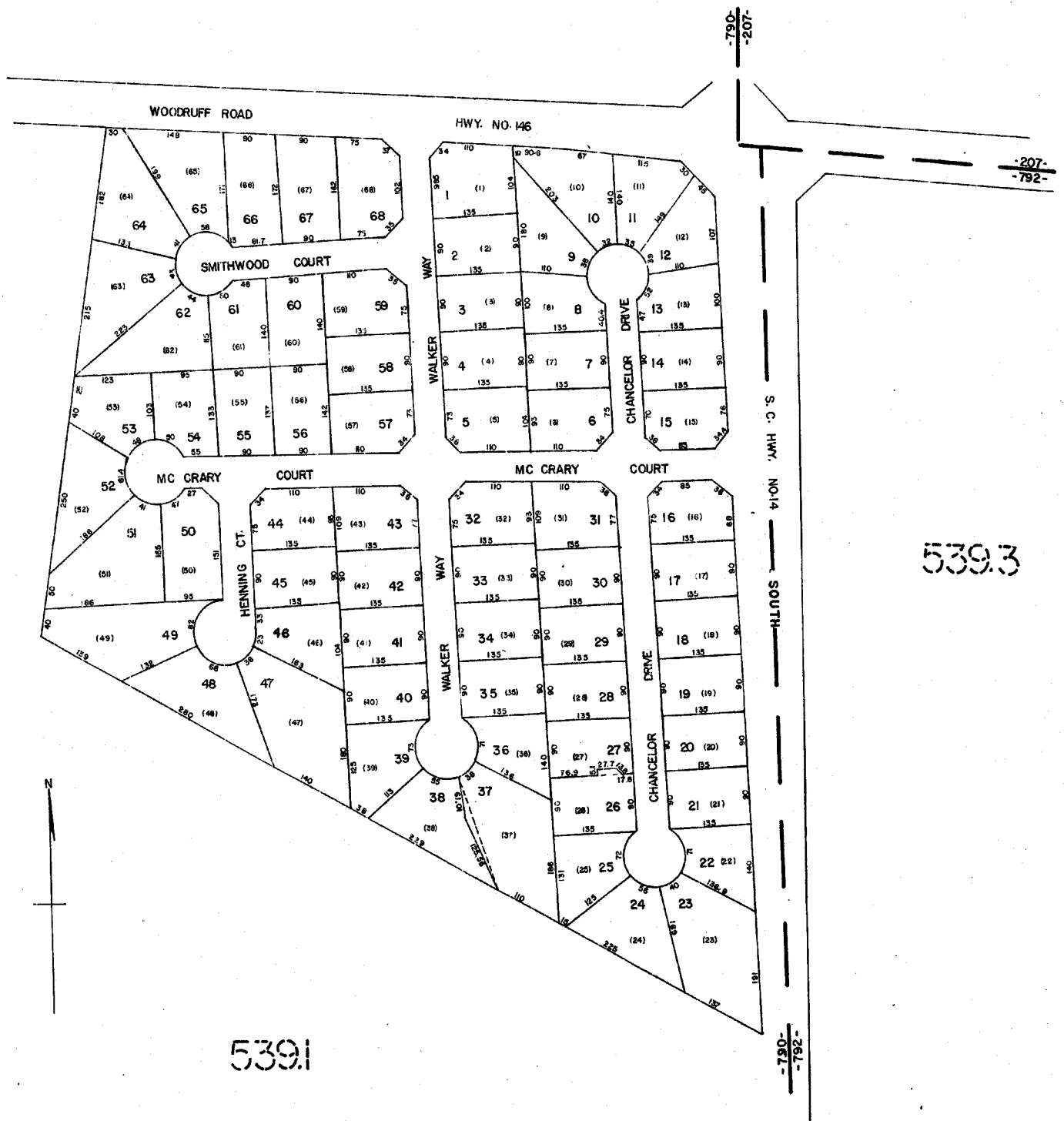
1161

539.3

539.1

539.3

539.1



W98

WALKER (ESTATES) CROSSING
GREENVILLE COUNTY TAX MAPS
GREENVILLE, S. C.

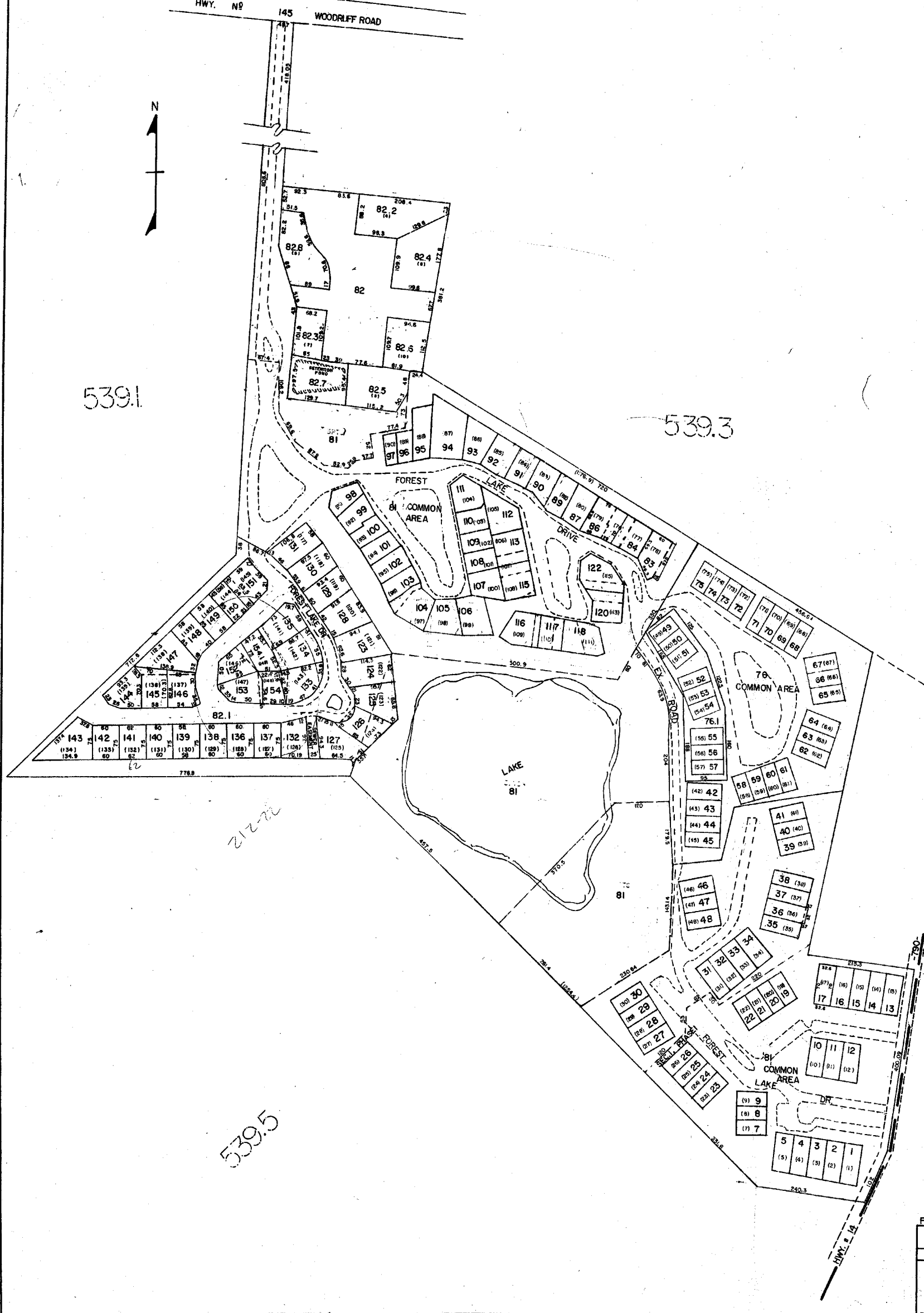
TAX DISTRICT	MAP NUMBER	REVISIONS
790	539.13	1
SCALE 1" = 100'		INDEX-16

539.1

539.3

539.5

539.6



FOREST LAKE UNIT TRACTS NOT TO SCALE
GREENVILLE COUNTY TAX MAPS
GREENVILLE, S.C.

TAX DISTRICT	MAP NUMBER	REVISIONS
	539.14	1

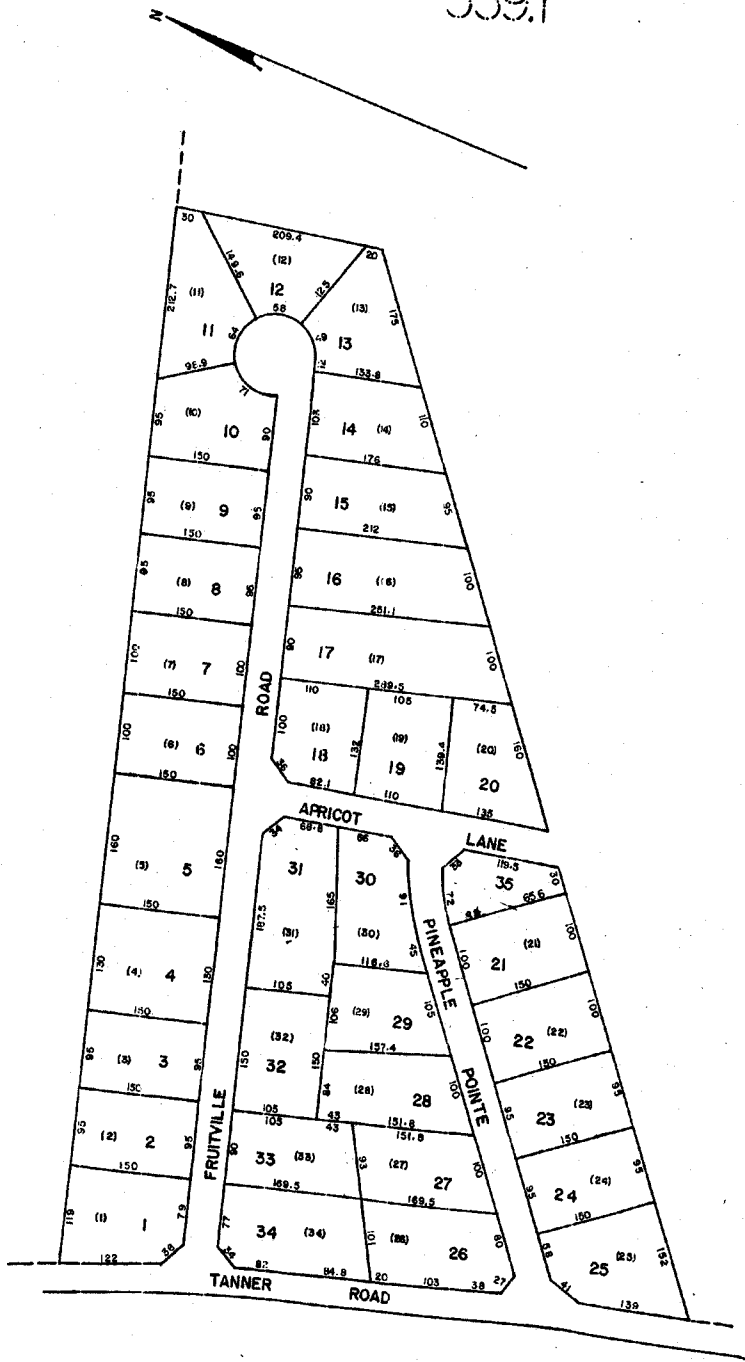
-780- SCALE 1/4" = 100' INDEX-16

539.1

539.1

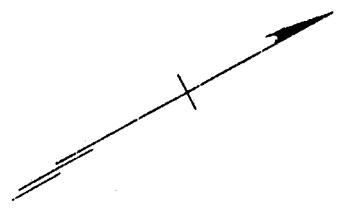
539.1

539.1



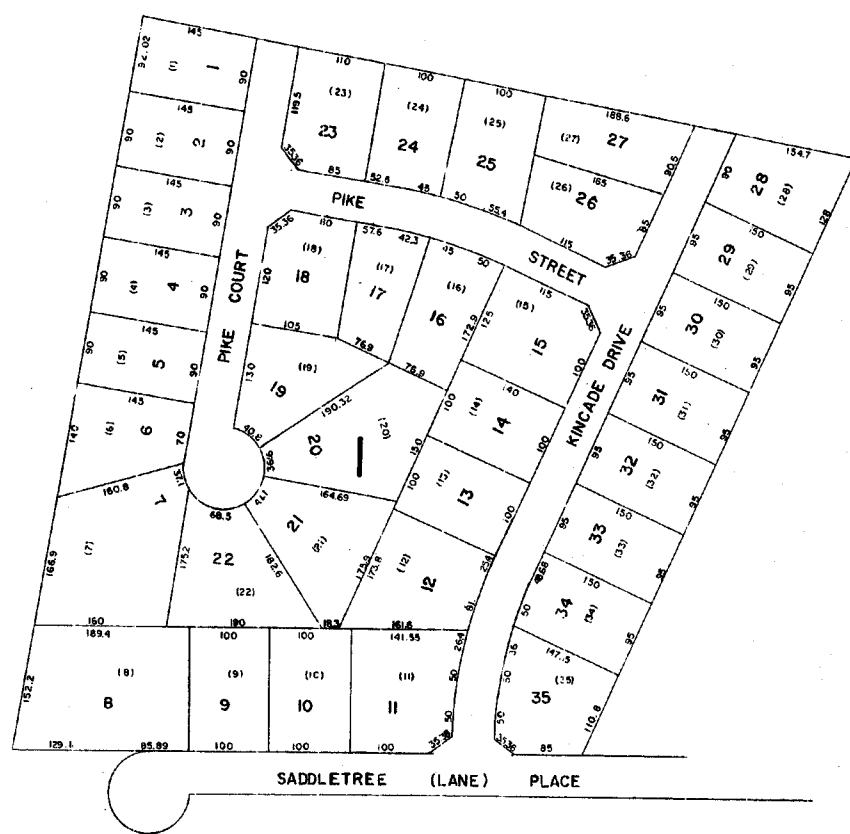
CHANDLER RIDGE W93
 GREENVILLE COUNTY TAX MAPS
 GREENVILLE, S. C.

TAX DISTRICT	MAP NUMBER	REVISIONS
	539.15	1
-790-	SCALE 1" = 100'	INDEX 16



539.1

539.1



539.1

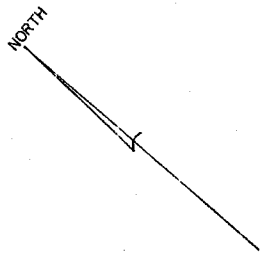
SHARONS PLACE W93

GREENVILLE COUNTY TAX MAPS
GREENVILLE, S. C.

TAX DISTRICT	MAP NUMBER	REVISIONS
-790-	539.16	1
SCALE 1" = 100'		INDEX 16

1165

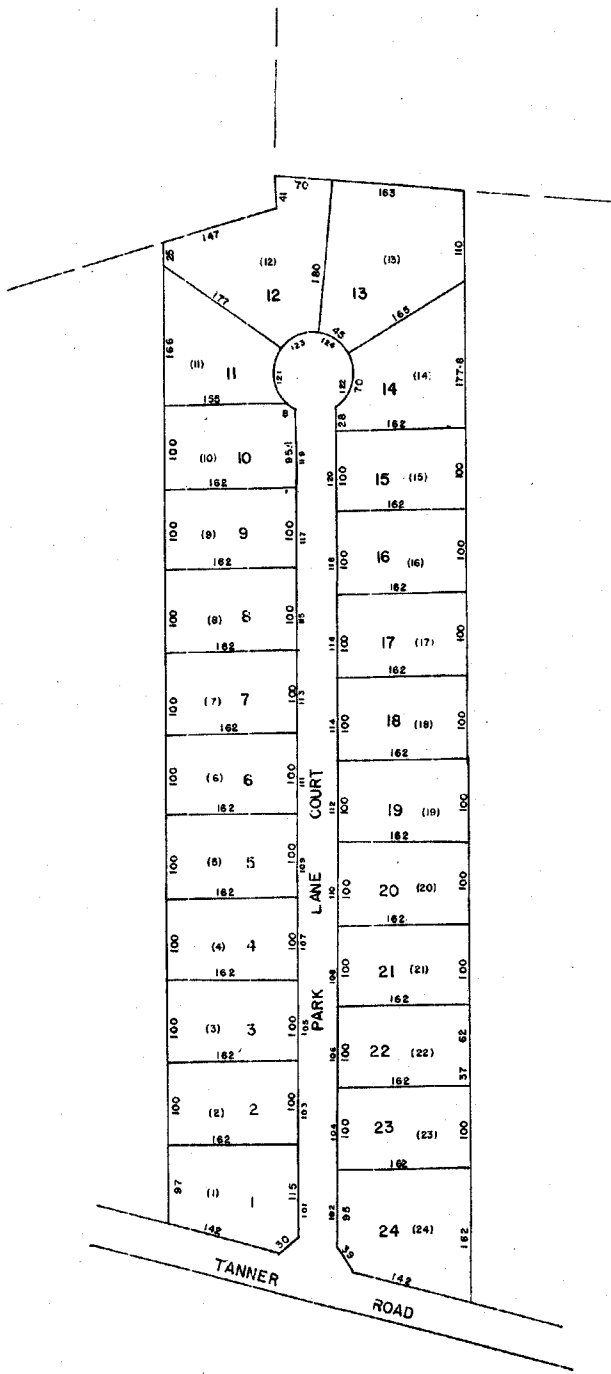
539.1



539.1

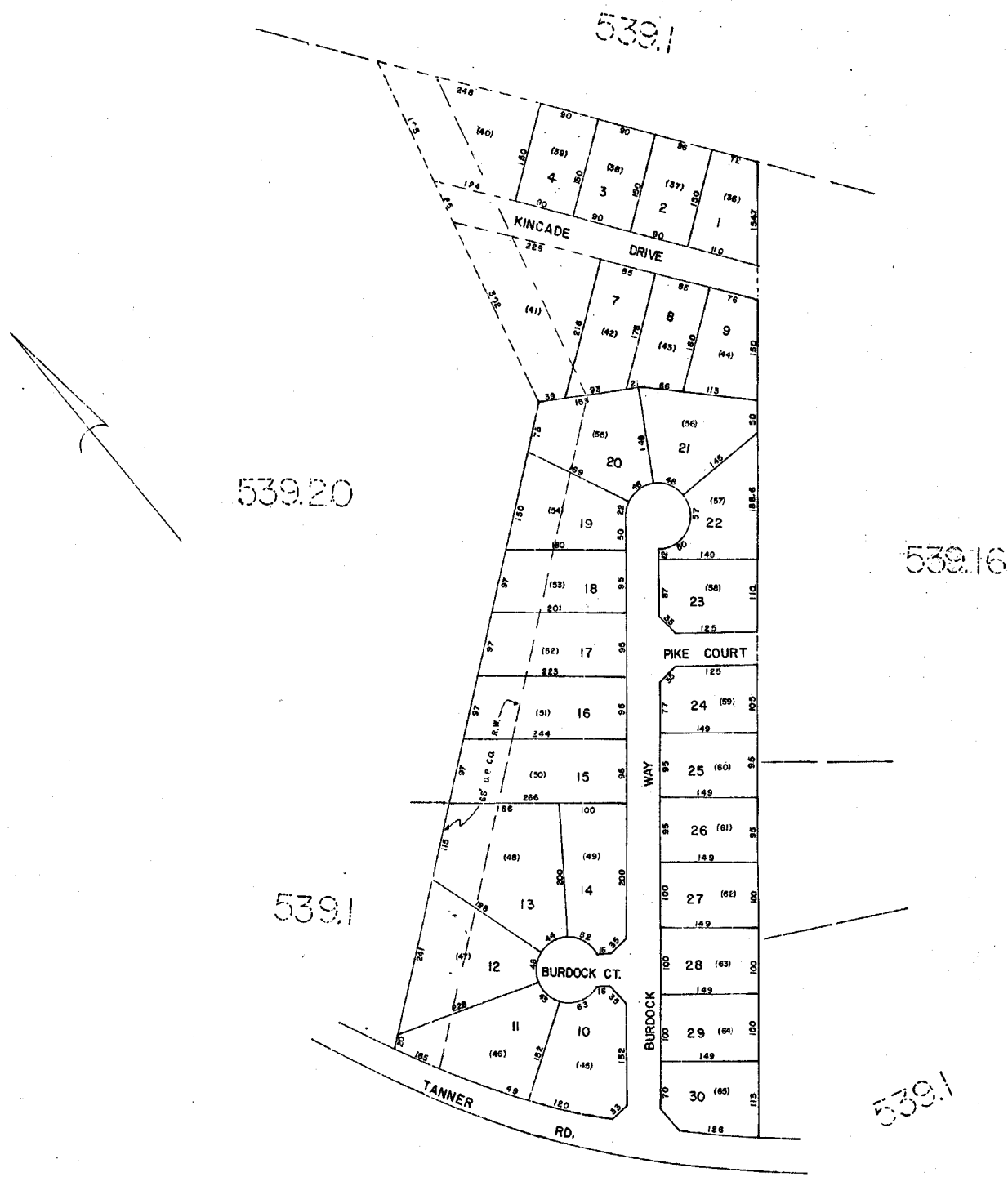
539.1

539.1



PARK LANE W98
 GREENVILLE COUNTY TAX MAPS
 GREENVILLE, S. C.

TAX DISTRICT	MAP NUMBER	REVISIONS
	539.17	
-790-	SCALE 1" = 200'	16

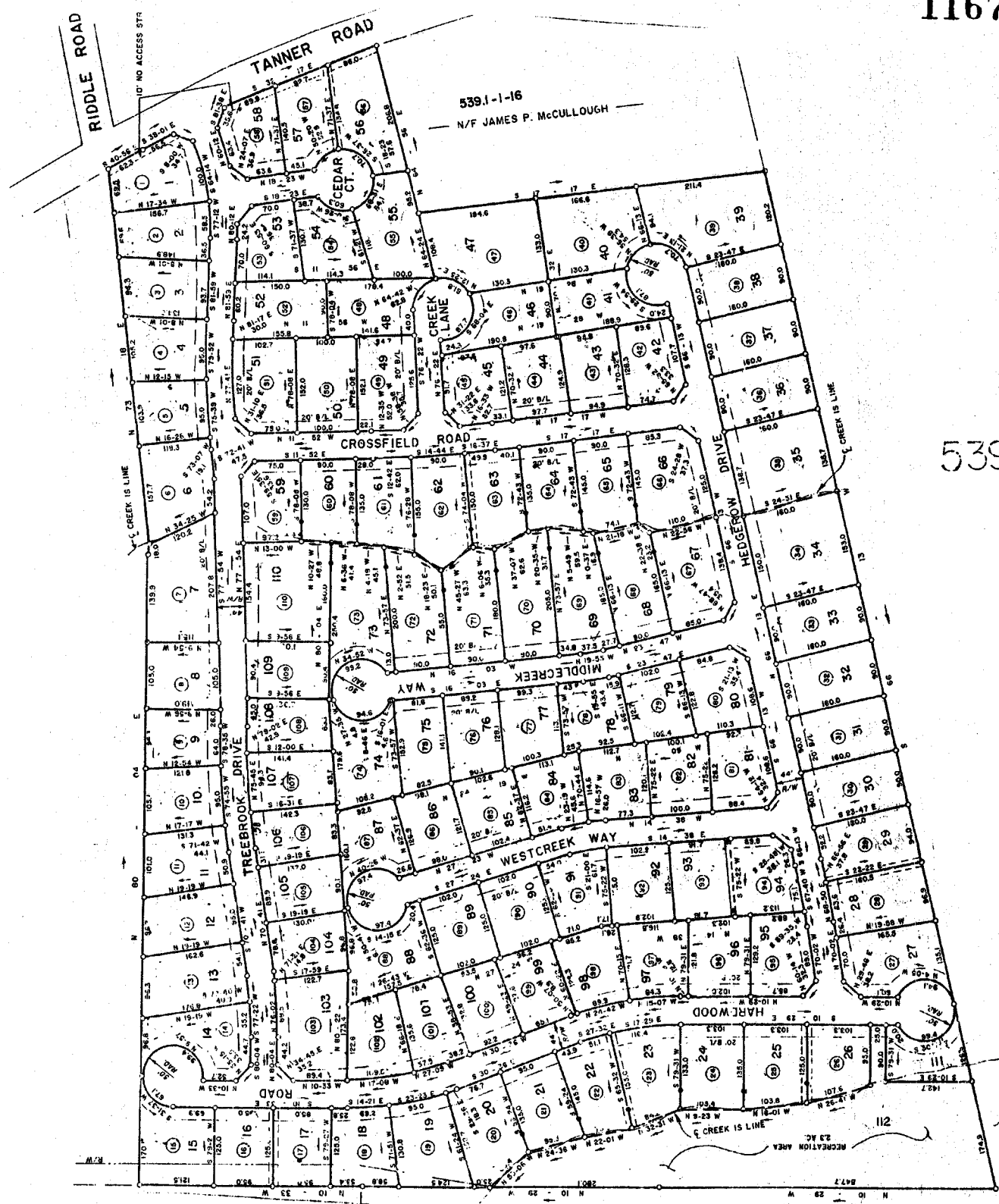


SHARON PLACE W98

GREENVILLE COUNTY TAX MAPS
GREENVILLE, S. C.

TAX DISTRICT	MAP NUMBER	REVISIONS
790	539.18	(16)
	SCALE 1"=100'	

1167



539.1-1-16
N/F JAMES P. McCULLOUGH

539.1

539.1

546.1

MEADOWBROOK W98

GREENVILLE COUNTY TAX MAPS
GREENVILLE, S. C.

TAX DISTRICT	MAP NUMBER	REVISIONS
	539.19	
-792-	SCALE 1" = 100'	15

539.1



539.17

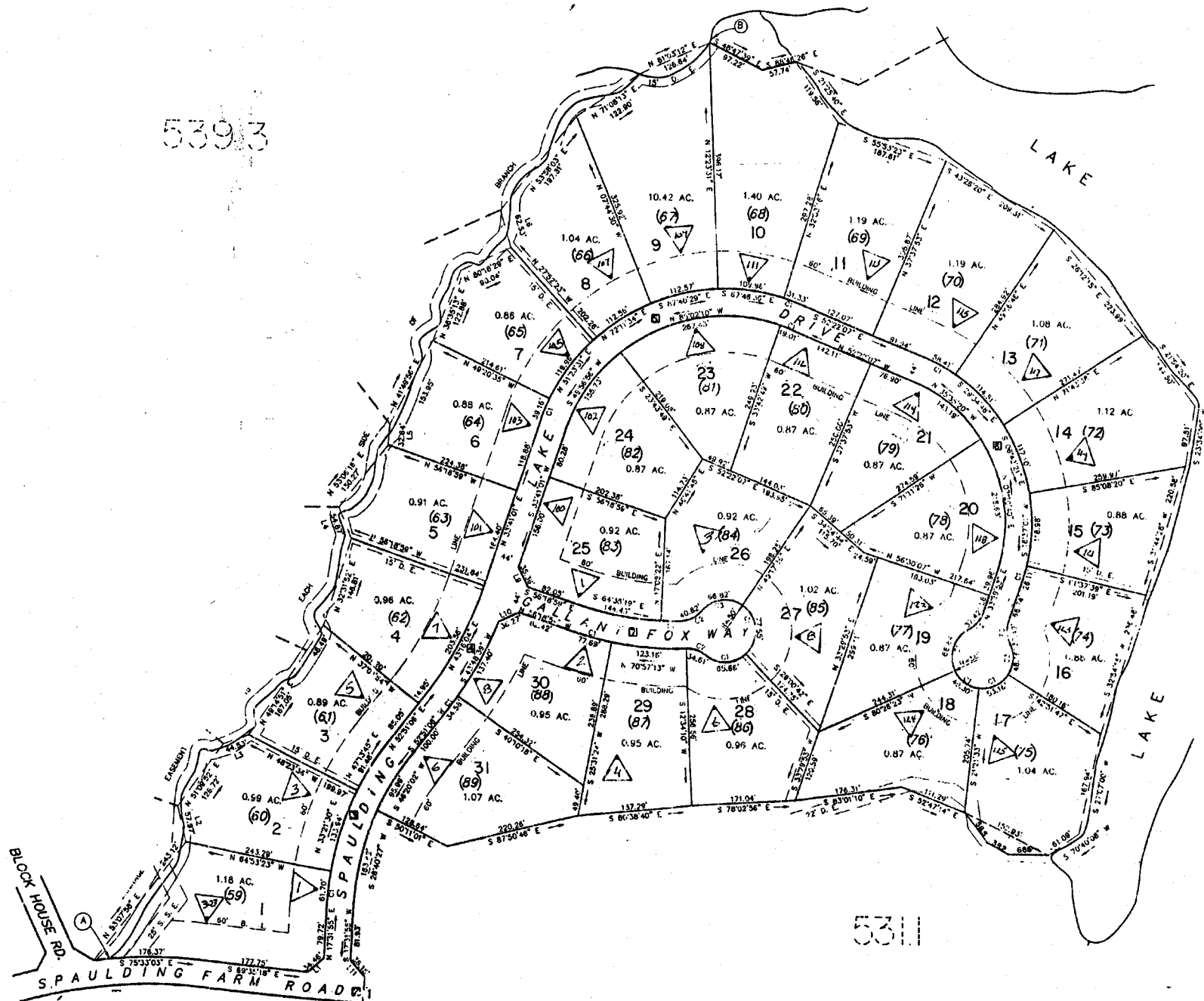
539.18

539.1

SHARON PLACE SEC. THREE		
GREENVILLE COUNTY TAX MAPS		
GREENVILLE, S. C.		
TAX DISTRICT	MAP NUMBER	REVISIONS
	539.20	16
-790-	SCALE 1" = 60'	

1169

539.3



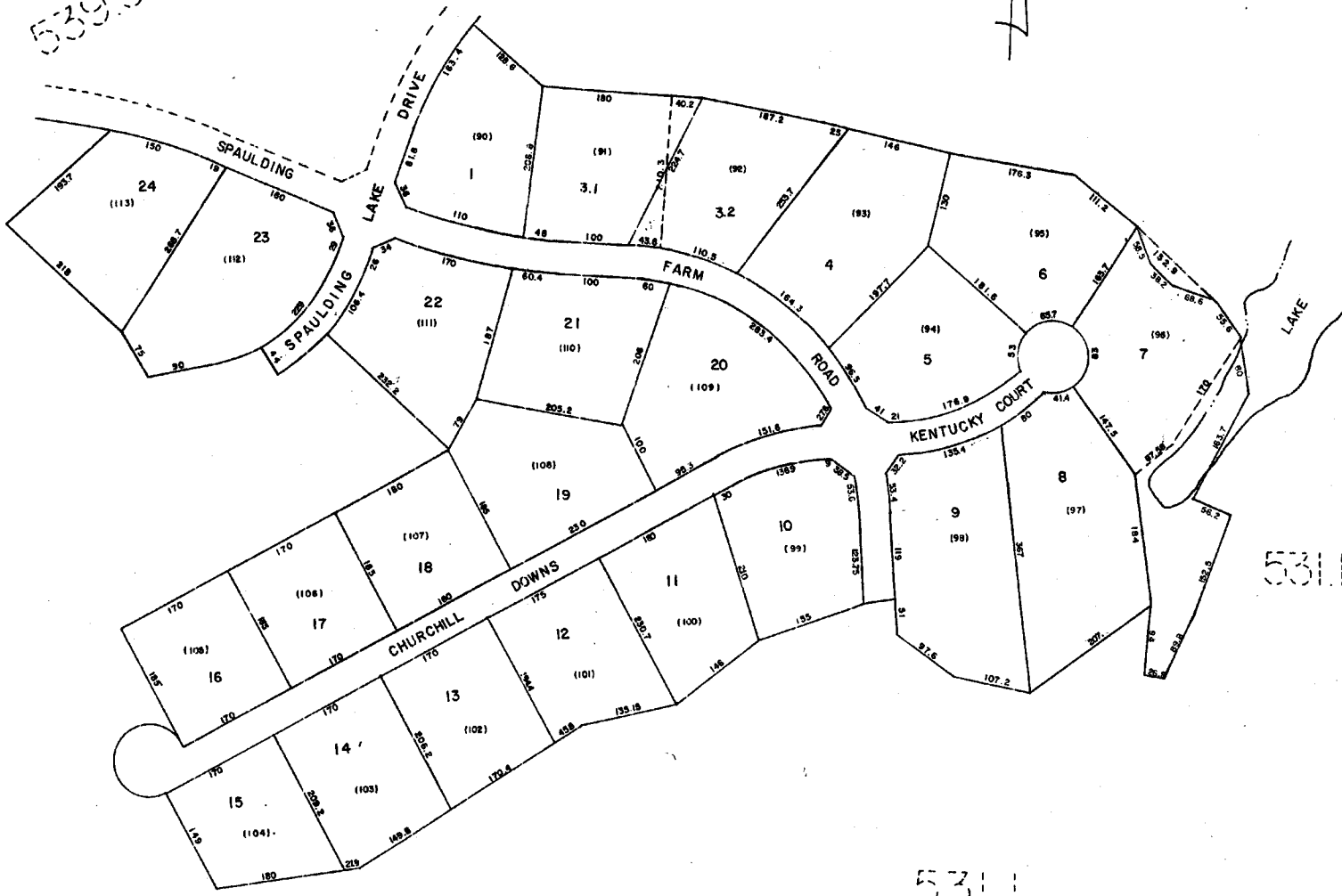
5311

LEGEND	
	STREET ADDRESS
	SUBDIVISION LOT
	TAX MAP LOT

SPAULDING FARMS PH-1-B
 GREENVILLE COUNTY TAX MAPS
 GREENVILLE, S. C.

TAX DISTRICT	MAP NUMBER	REVISIONS
	539.21	
SCALE 1" = 100'		INDEX- 16

539.3



531.1

531.1

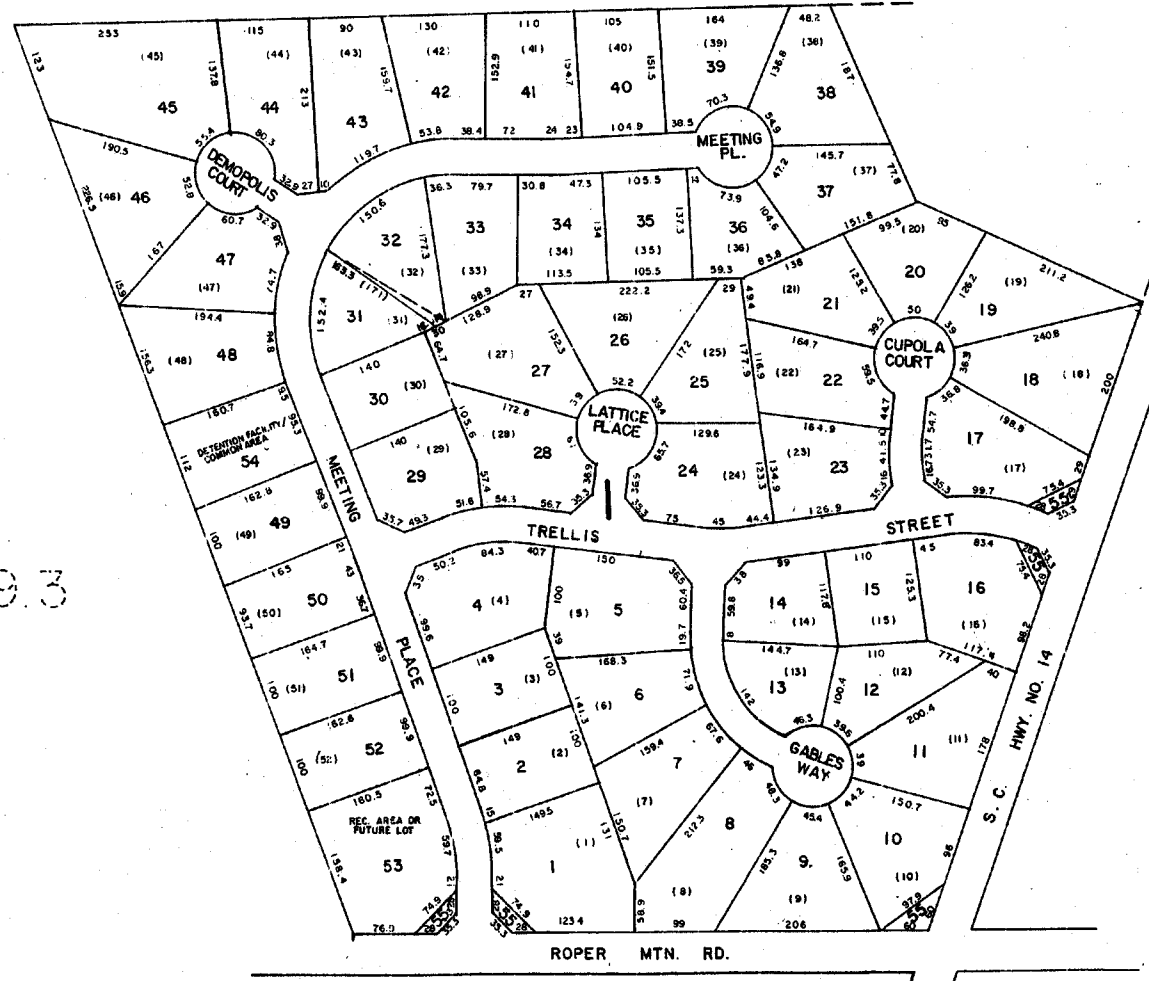
4

SPAULDING FARM PH - 2 R-20		
GREENVILLE COUNTY TAX MAPS GREENVILLE, S. C.		
TAX DISTRICT	MAP NUMBER	REVISIONS
	539.22	
-207-	SCALE 1" = 100'	INDEX - 16

OUT OF
539.3-1-32
20-T-31

1171

539.3

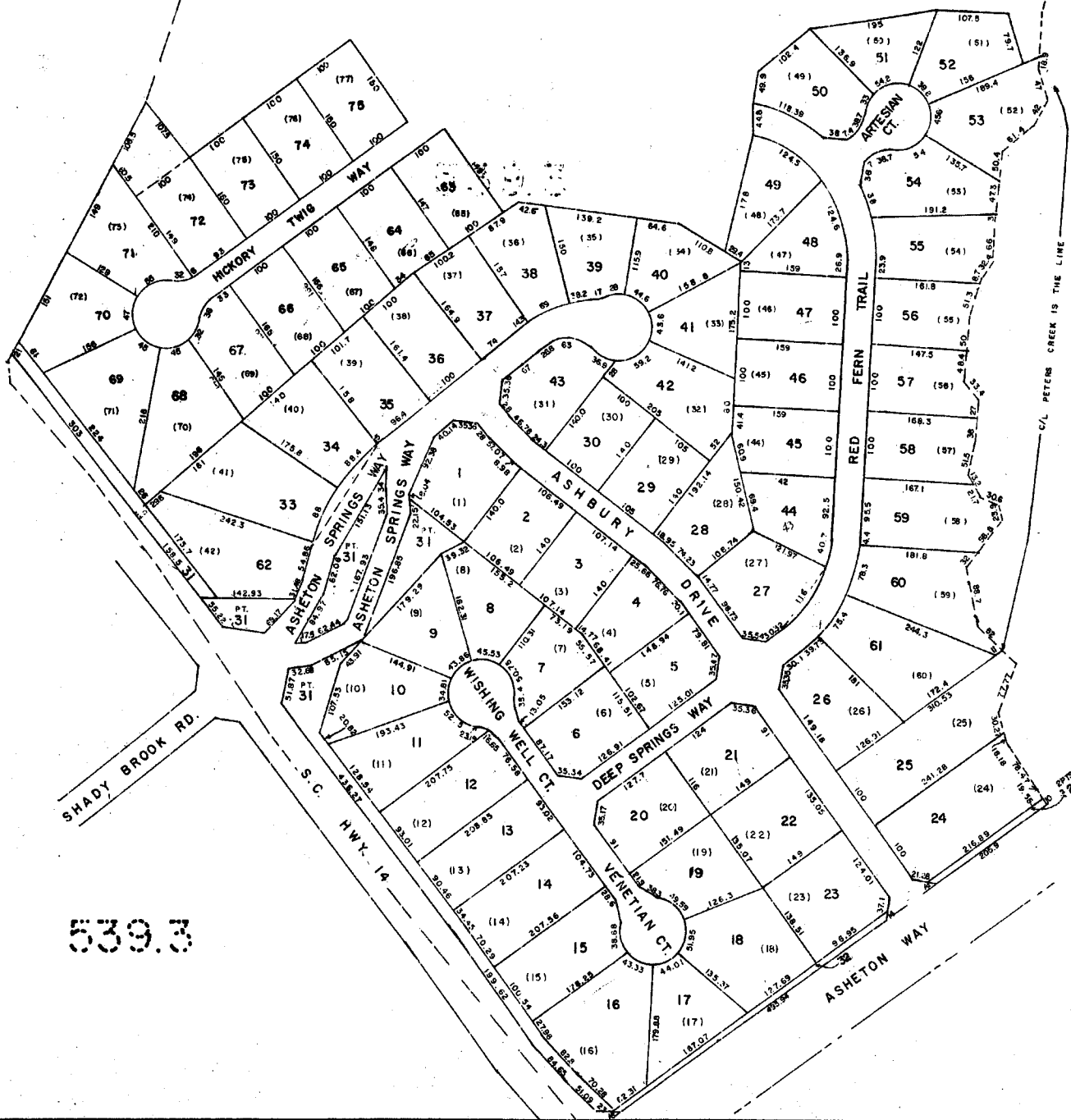


539.3

539.3

539.3

COTTAGE HILL		
GREENVILLE COUNTY TAX MAPS		
GREENVILLE, S. C.		
TAX DISTRICT	MAP NUMBER	REVISIONS
	539.23	
-195-		
SCALE 1" = 100'		INDEX-16



NORTH

539.3

539.3

GREENVILLE COUNTY TAX MAPS		
GREENVILLE, S. C.		
TAX DISTRICT	MAP NUMBER	REVISION
-207-	539.24	
SCALE 1" = 100'		INDEX-16

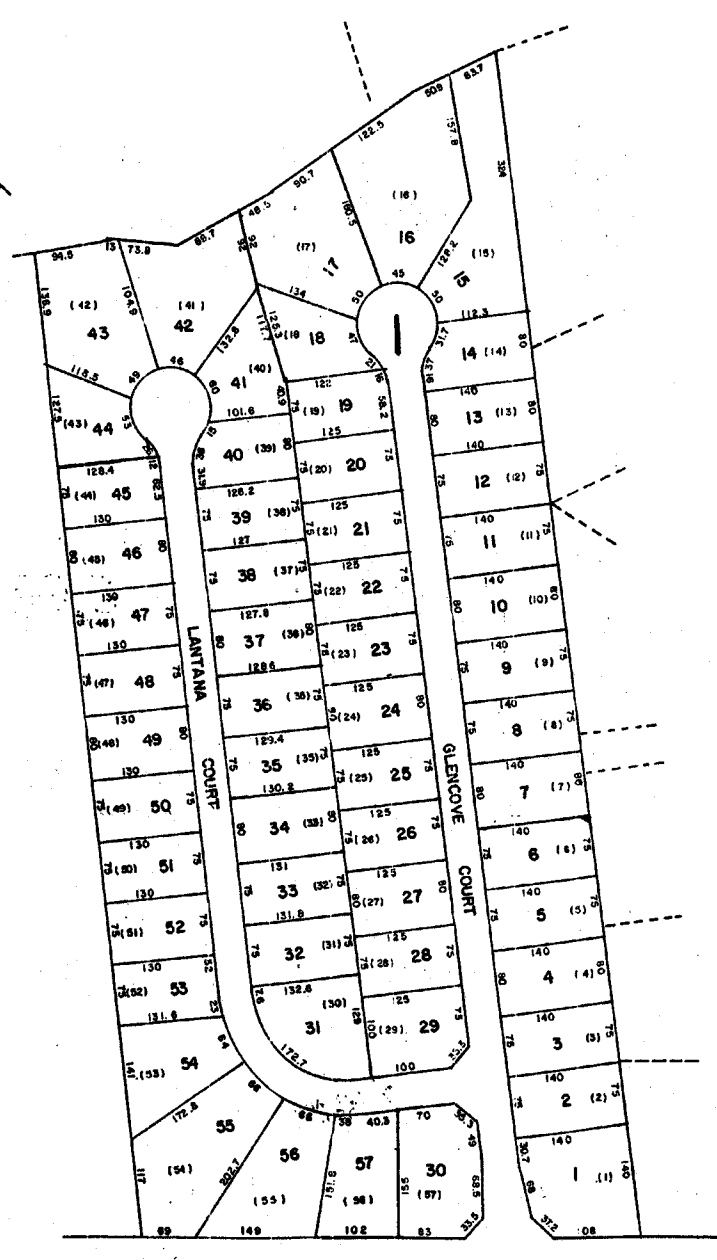
1173

539.3

539.3

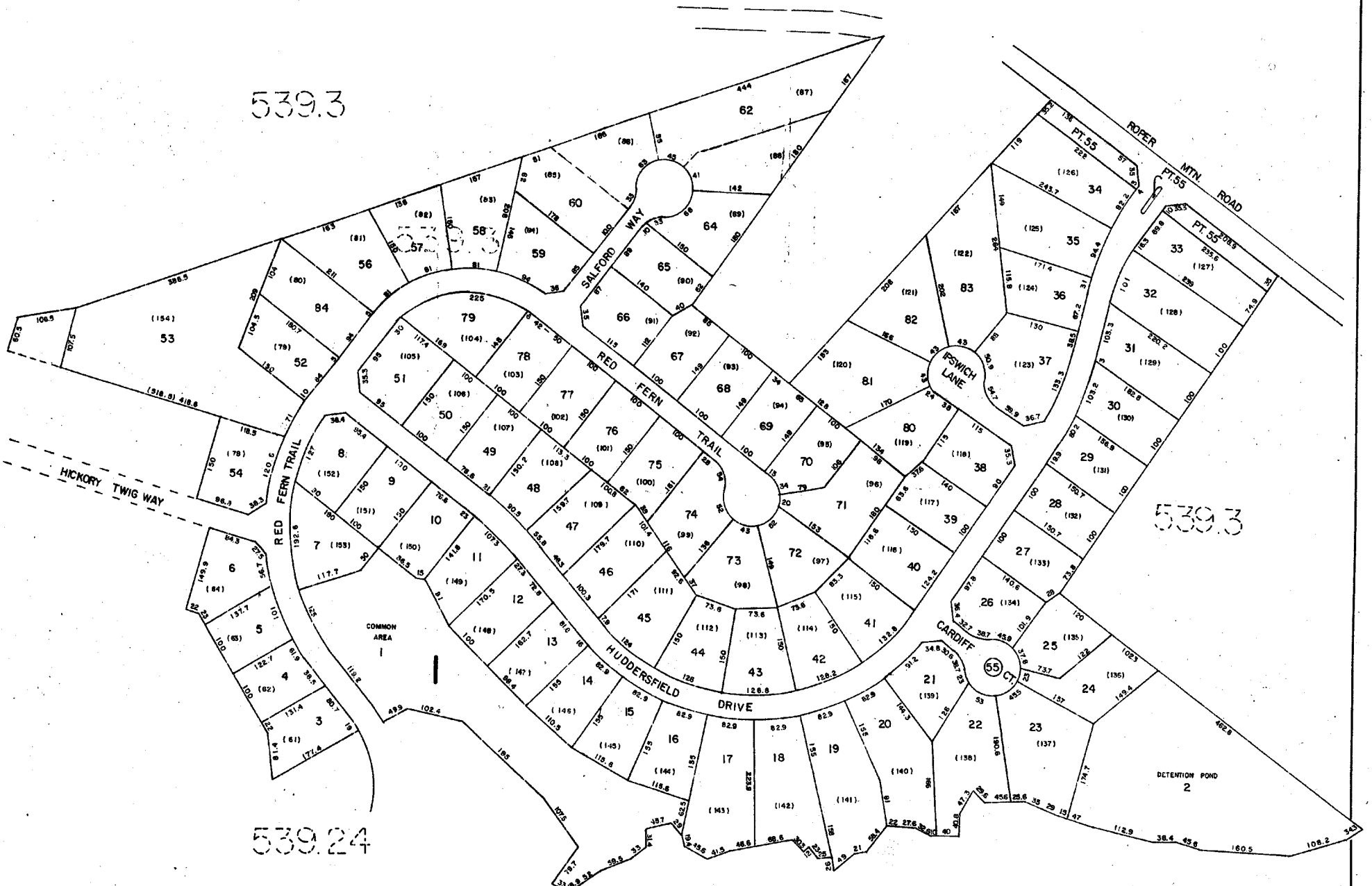
539.3

539.3



WOODRUFF ROAD - S. C. HWY NO. 146

EASTRIDGE SEC I, II		
GREENVILLE COUNTY TAX MAPS		
GREENVILLE, S. C.		
TAX DISTRICT	MAP NUMBER	REVISIONS
	539.25	
-207-	SCALE 1" = 100'	INDEX-16



539.3

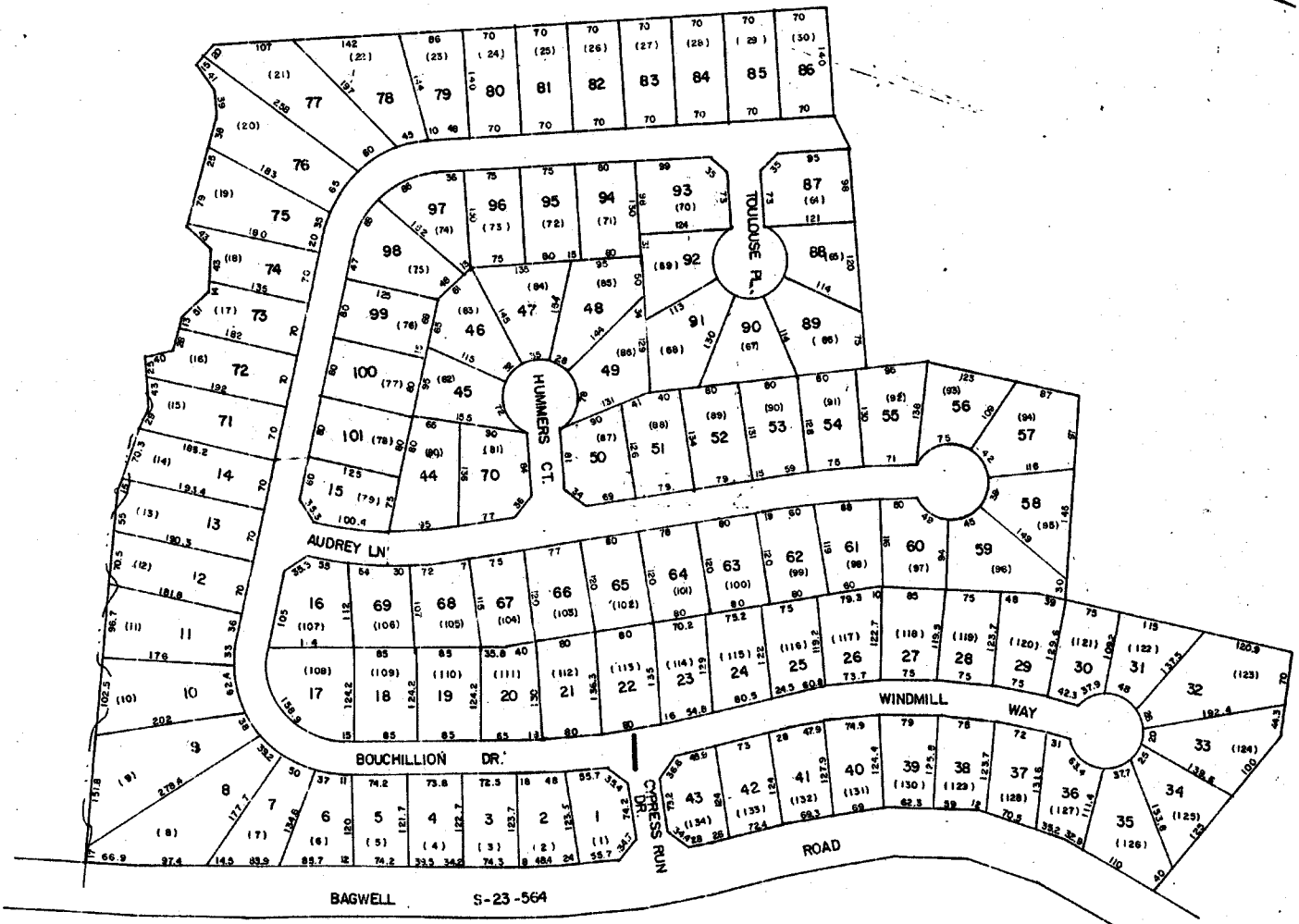
539.3

539.24

539.8

ASHETON SPRINGS		
GREENVILLE COUNTY TAX MAPS		
GREENVILLE, S. C.		
TAX DISTRICT	MAP NUMBER	REVISIONS
	539.26	
-207-	SCALE 1" = 100'	INDEX-16

1175



5473

5473

539.2

CYPRESS RUN / #3

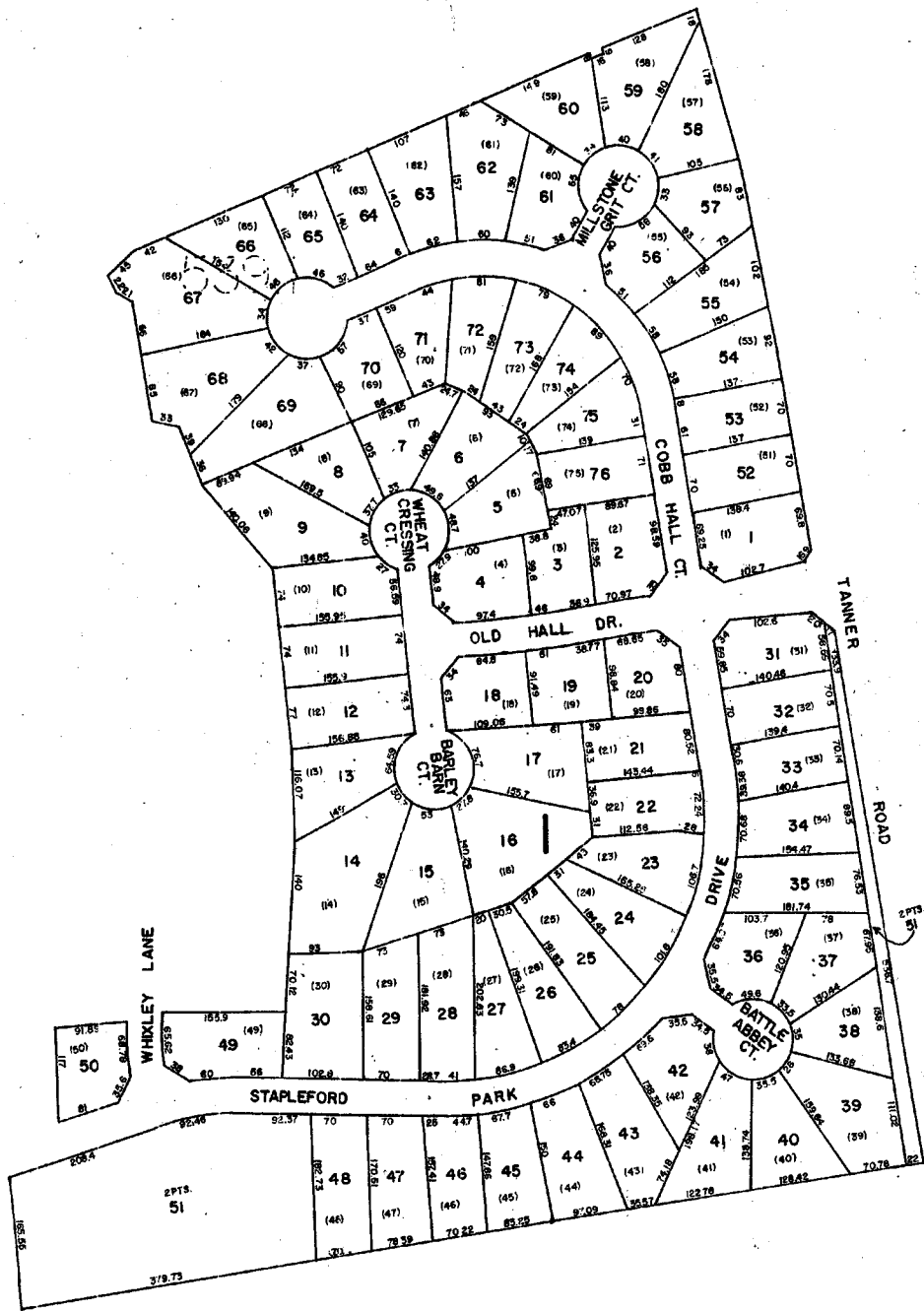
GREENVILLE COUNTY TAX MAPS

GREENVILLE, S. C.

TAX DISTRICT	MAP NUMBER	REVISIONS
	539.27	

SCALE 1" = 100'

INDEX-16

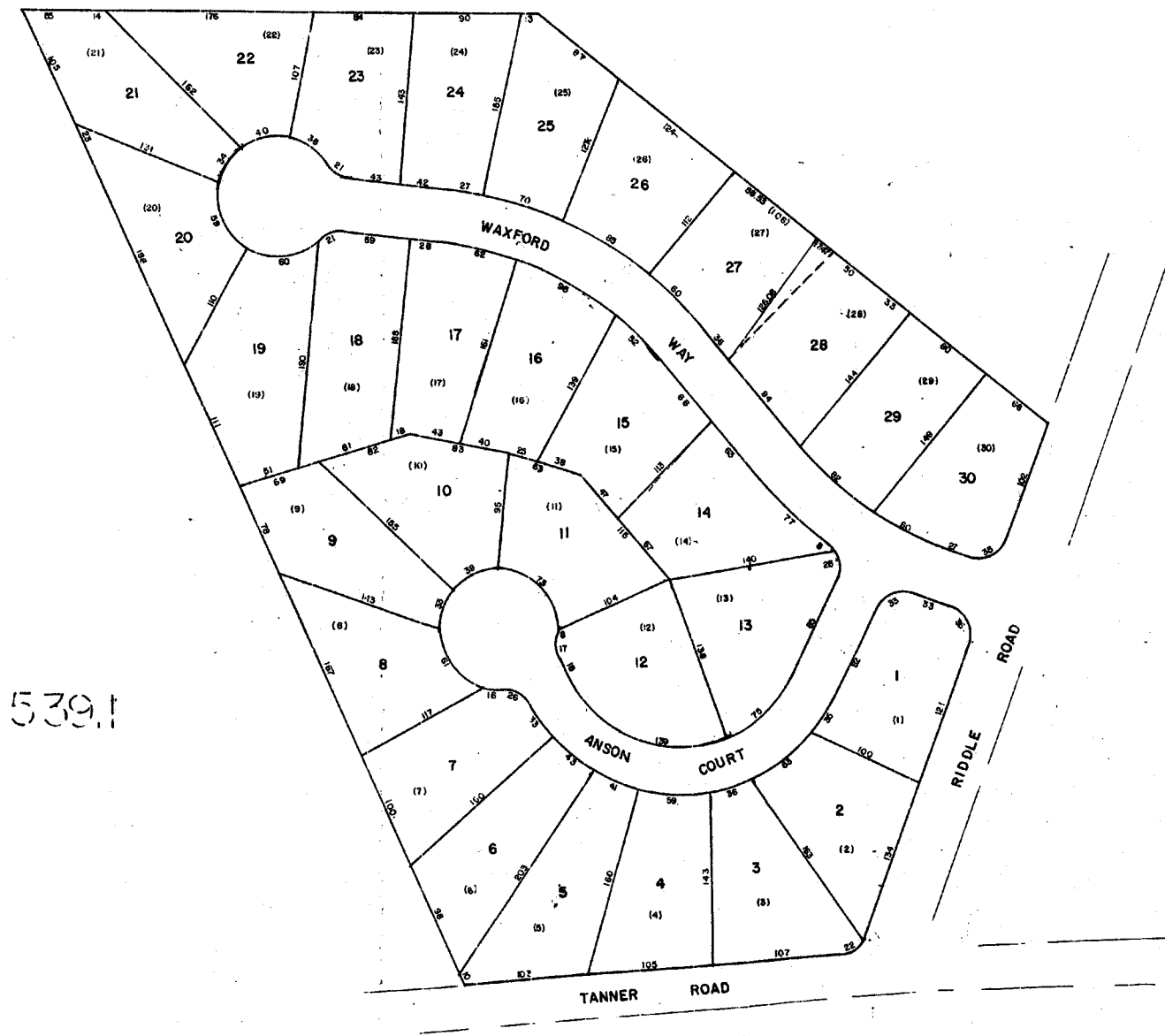


539.1

TANNER'S MILL		
GREENVILLE COUNTY TAX MAPS		
GREENVILLE, S. C.		
TAX DISTRICT	MAP NUMBER	REVISIONS
	539.28	
-798- (-790-)	SCALE 1" = 100'	INDEX-18

1177

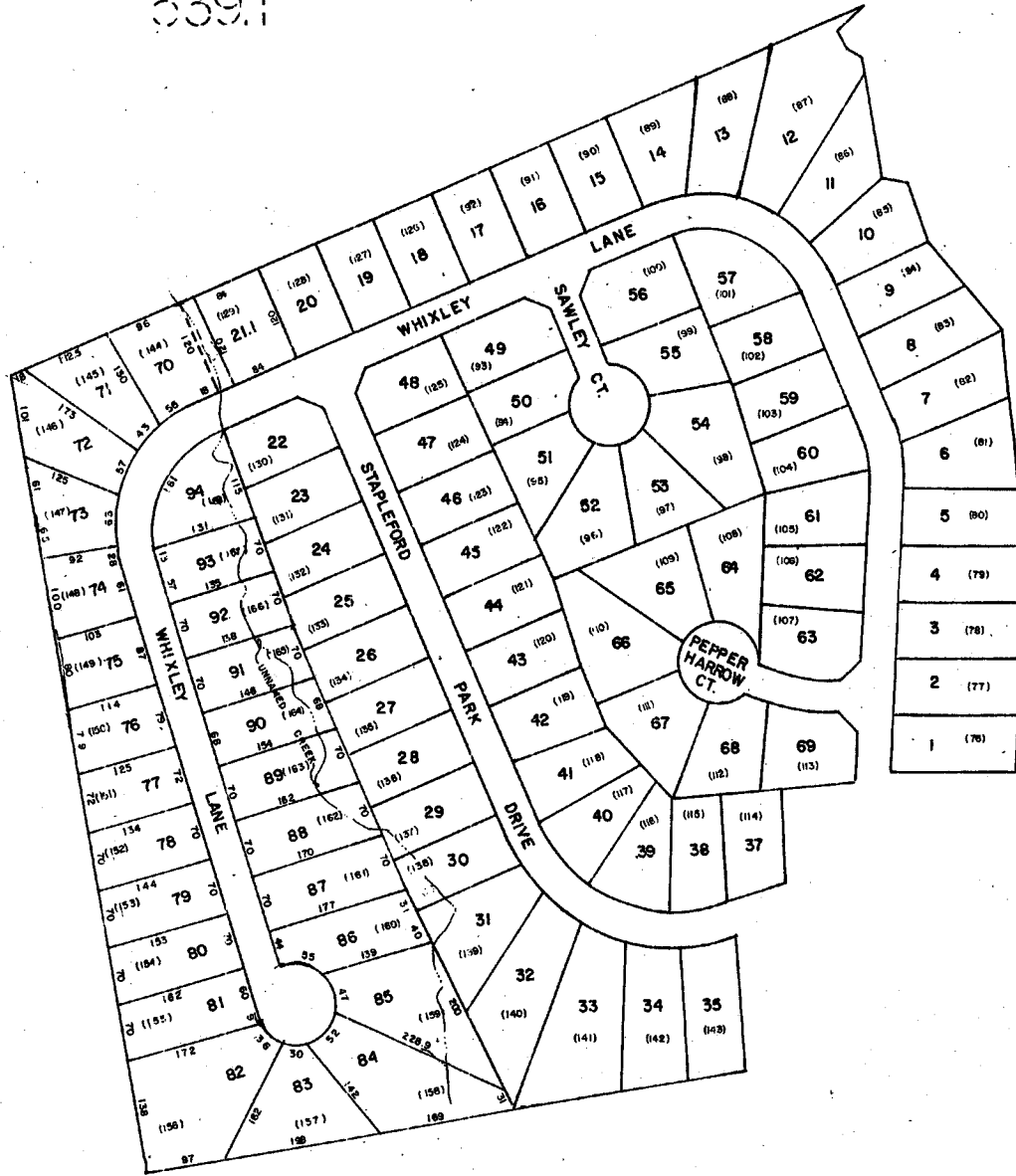
539.1



539.1

539.1

539.1



539.28

542.1

NOTE: FOR DISTANCES
SEE PLAT 39-G-16

TANNER'S MILL PH.3		
GREENVILLE COUNTY TAX MAPS		
GREENVILLE, S. C.		
TAX DISTRICT	MAP NUMBER	REVISIONS
- 798 -	539.30	
SCALE 1" = 100'		INDEX-16

1179

539.3

539.3

539.3

539.25



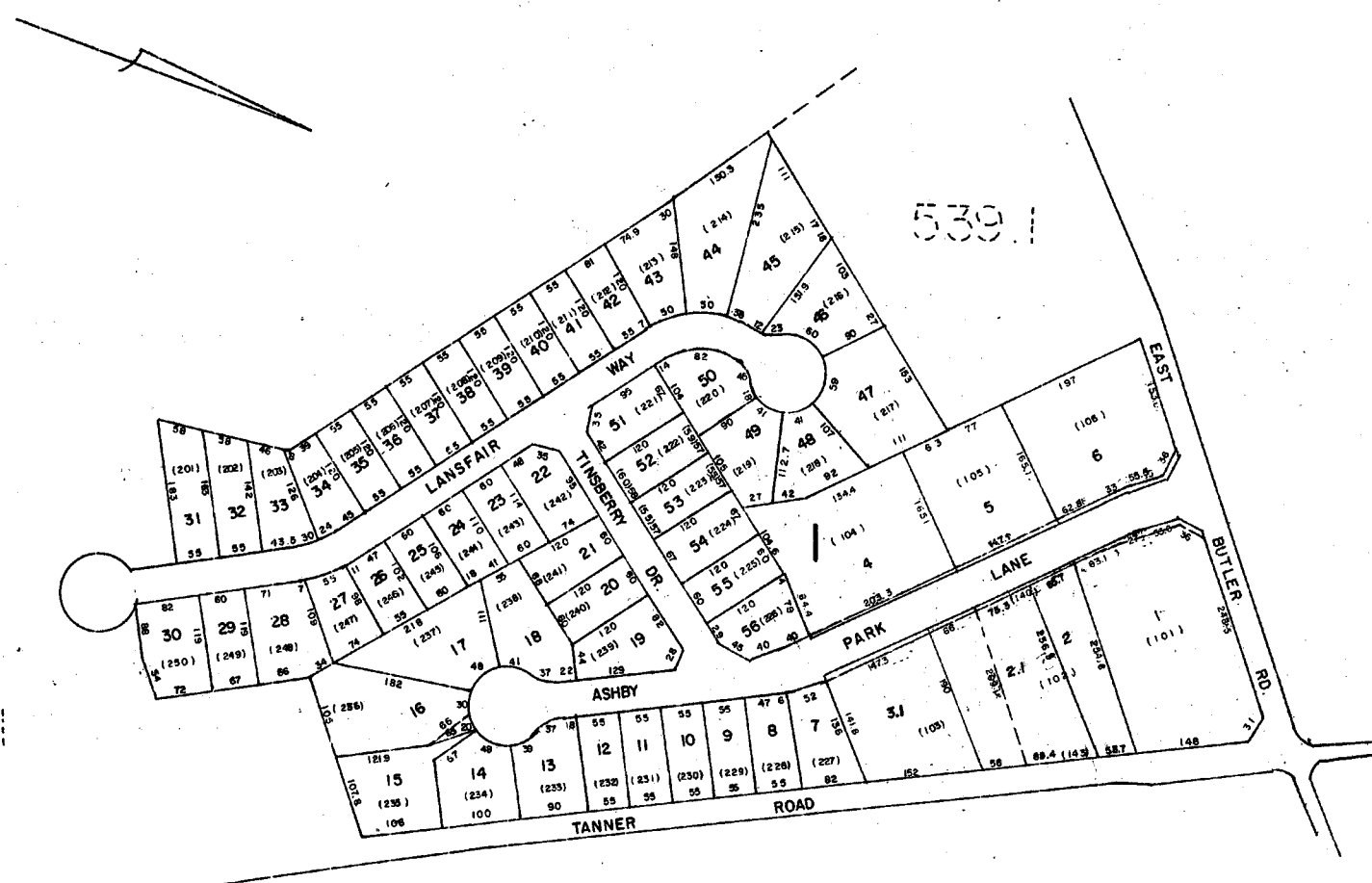
ASHETON LAKES		
GREENVILLE COUNTY TAX MAPS		
TAX DISTRICT	MAP NUMBER	REVISIONS
	539.31	
SCALE 1" = 100'		INDEX-8

546.1

539.1

539.1

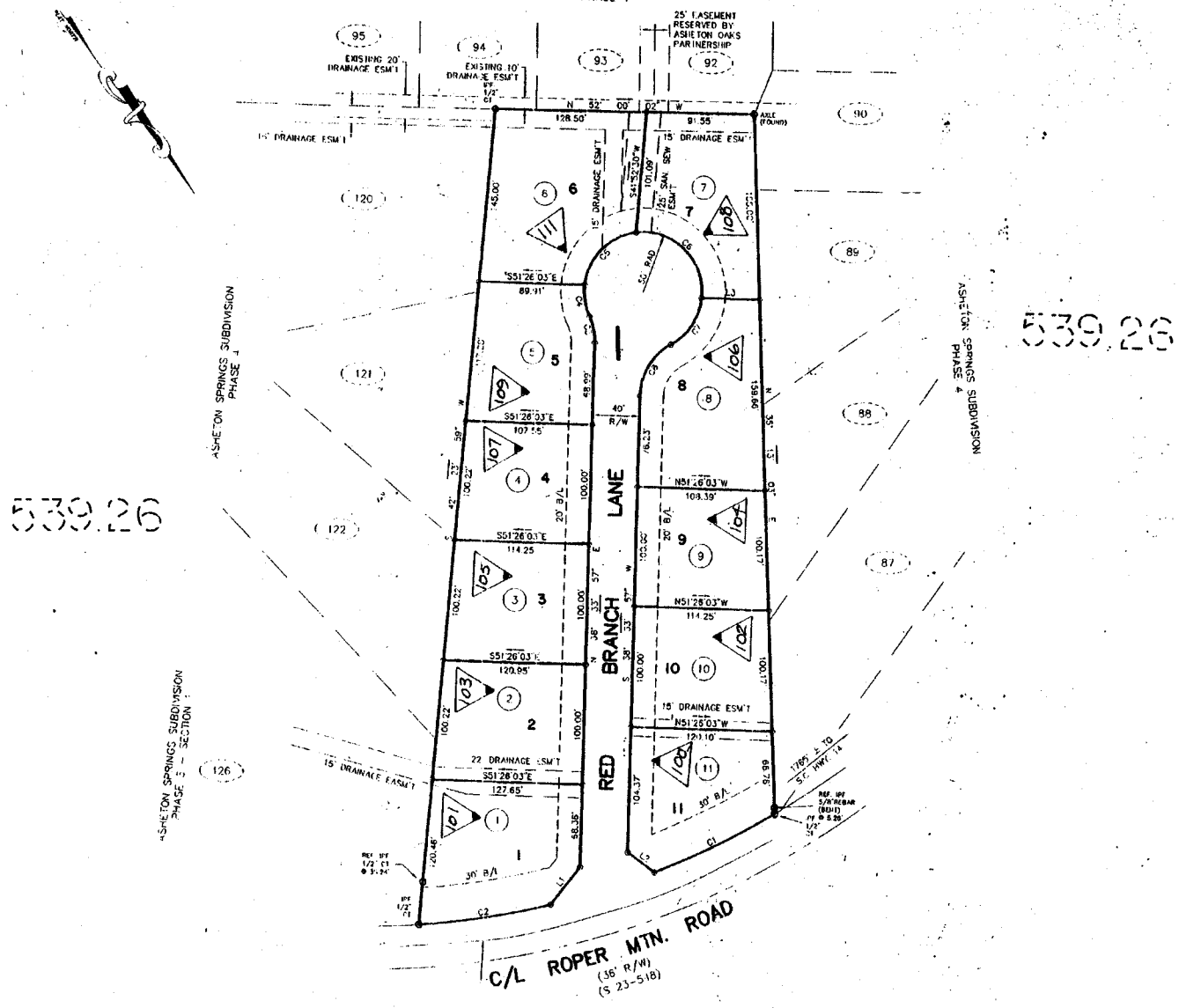
539.1



LANSFAR AT ASHBY PARK		
GREENVILLE COUNTY TAX MAPS		
GREENVILLE, S. C.		
TAX DISTRICT	MAP NUMBER	REVISIONS
	539.32	
- 798 -	SCALE 1" = 100'	INDEX-16

1181

ASHETON SPRINGS SUBDIVISION
PHASE 4



539.26

539.26

539.3

CURVE	RADIUS	LENGTH	CHORD	BEARING
1	700.00	113.39	113.26	N78.31.20 W
2	700.00	113.60	113.48	N91.19.59 W
3	90.00	22.55	22.36	S78.38.42 E
4	50.00	26.99	26.67	N28.11.21 E
5	50.00	66.71	61.87	N81.54.38 E
6	50.00	69.38	77.95	S89.41.19 E
7	50.00	48.91	48.98	S70.33.38 W
8	50.00	52.36	50.00	N88.33.57 E

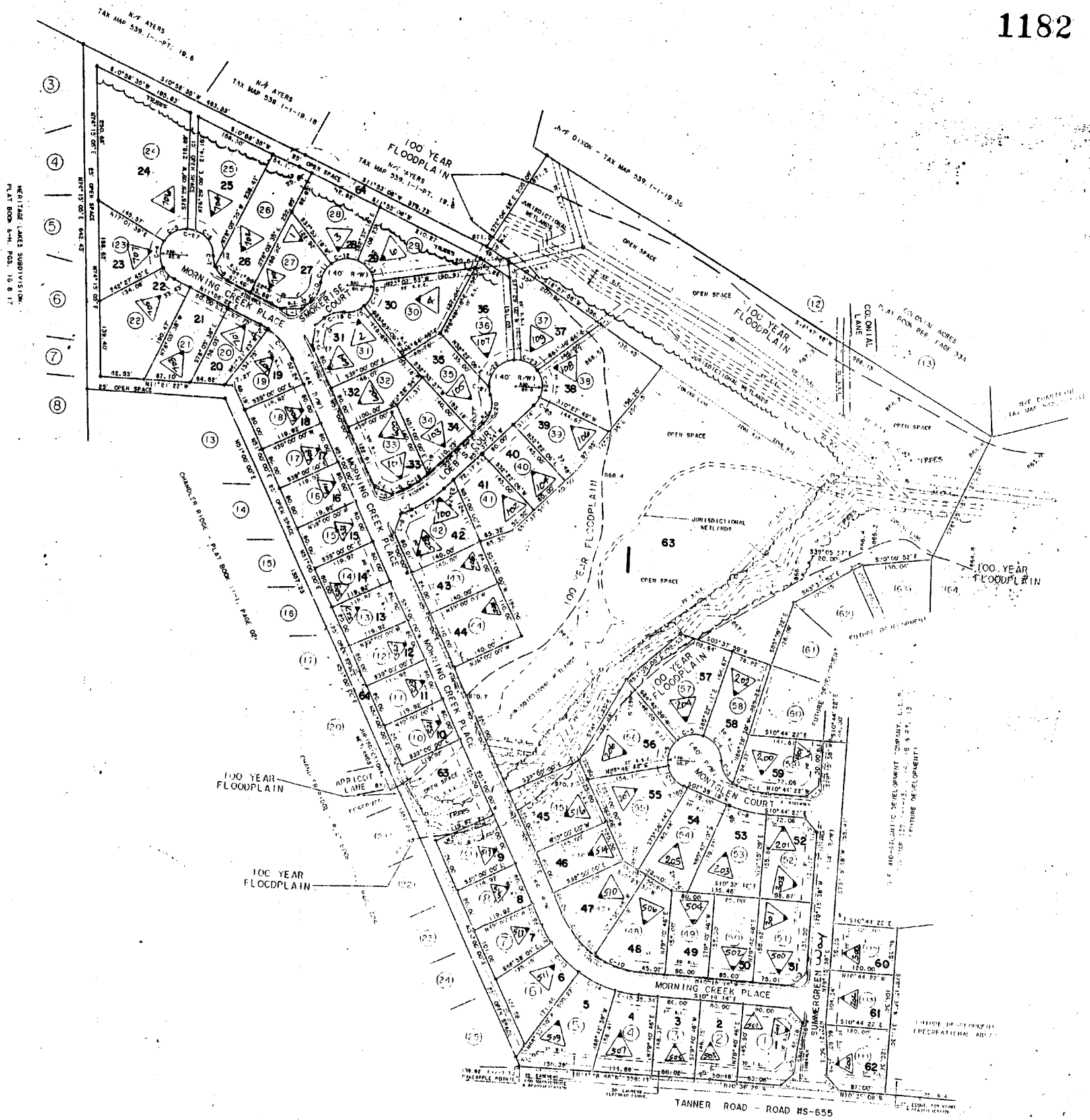
LINE	LENGTH	BEARING
L1	39.74	S75.47.98 W
L2	28.17	N17.08.47 W
L3	49.19	N51.26.03 W

LOT NO.	ACREAGE	SQ. FT.	AREA USED IN LOT AVG.
1	0.322 AC	14,008 SF	14,008 SF
2	0.285 AC	12,430 SF	12,430 SF
3	0.270 AC	11,760 SF	11,760 SF
4	0.255 AC	11,090 SF	11,090 SF
5	0.272 AC	11,864 SF	11,864 SF
6	0.400 AC	17,407 SF	17,407 SF
7	0.296 AC	12,899 SF	12,899 SF
8	0.334 AC	14,541 SF	14,541 SF
9	0.256 AC	11,132 SF	11,132 SF
10	0.269 AC	11,717 SF	11,717 SF
11	0.279 AC	12,173 SF	12,173 SF
141,021 SF TOTAL			
11 LOTS			12,820 SF / LOT

ASHETON SPRINGS PH-5
GREENVILLE COUNTY TAX MAPS
GREENVILLE, S. C.

TAX DISTRICT	MAP NUMBER	REVISIONS
	539.33	

-207- SCALE 1" = 60' INDEX-16

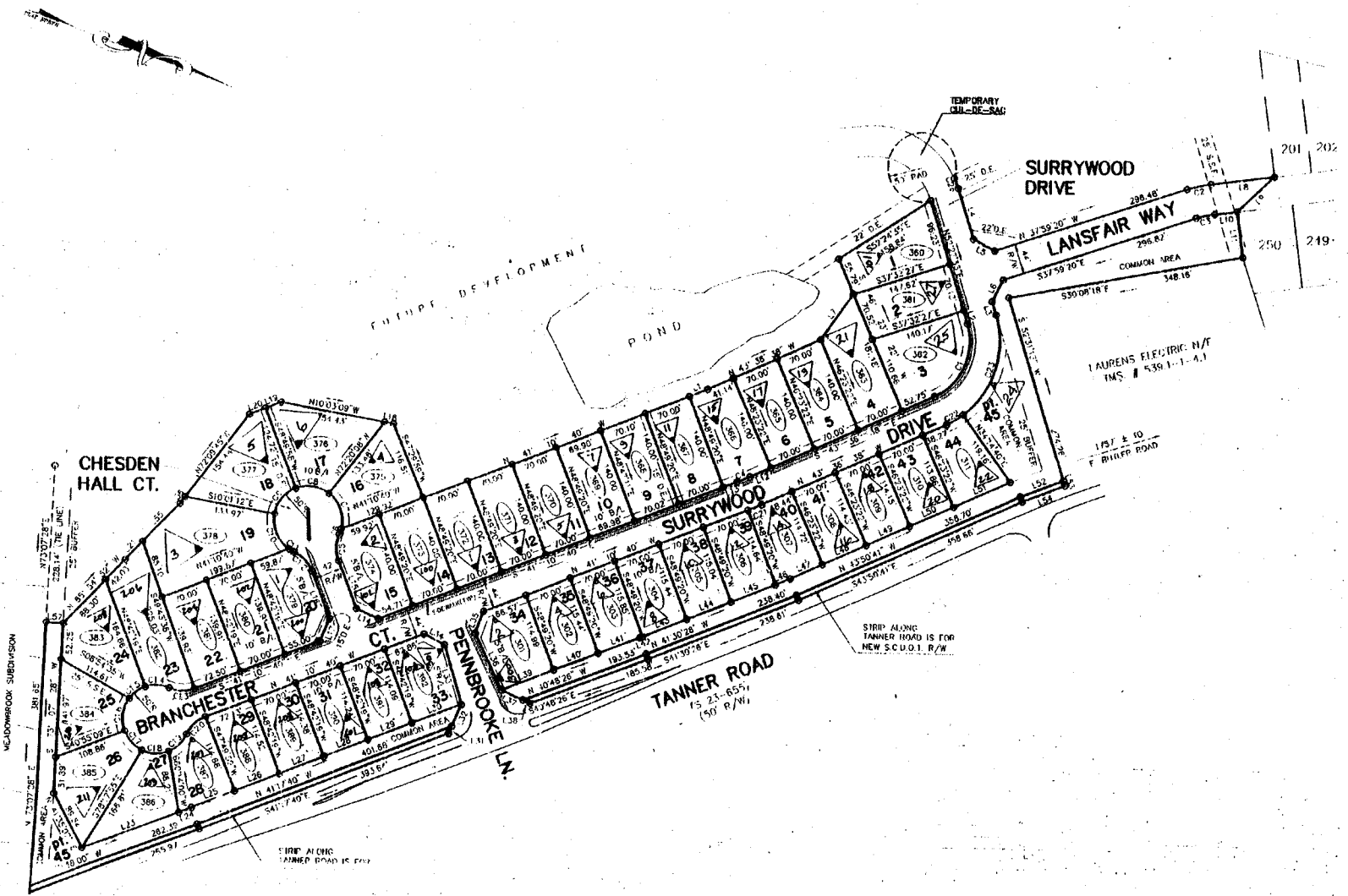


CURVE	RADIUS	DELTA	CHORD	CH. BEARING
C-1	186.30'	58.81'	187°22'10"	59.55'
C-2	50.00'	9.89'	111°19'4"	9.87'
C-3	50.00'	48.08'	58°05'5"	45.24'
C-4	50.00'	80.80'	58°26'47"	56.98'
C-5	50.00'	52.29'	58°25'3"	49.94'
C-6	50.00'	51.91'	58°25'3"	49.61'
C-7	50.00'	50.24'	57°33'24"	48.15'
C-8	226.30'	71.08'	107°13'21"	71.88'
C-9	128.00'	0.67'	0°10'08"	0.67'
C-10	175.00'	84.18'	30°18'59"	83.09'
C-11	222.00'	86.32'	31°00'03"	85.15'
C-12	222.00'	38.82'	8°58'03"	38.37'
C-13	222.00'	70.28'	18°41'17"	75.31'
C-14	222.00'	77.73'	20°03'38"	77.33'
C-15	227.00'	44.98'	117°34'11"	44.98'

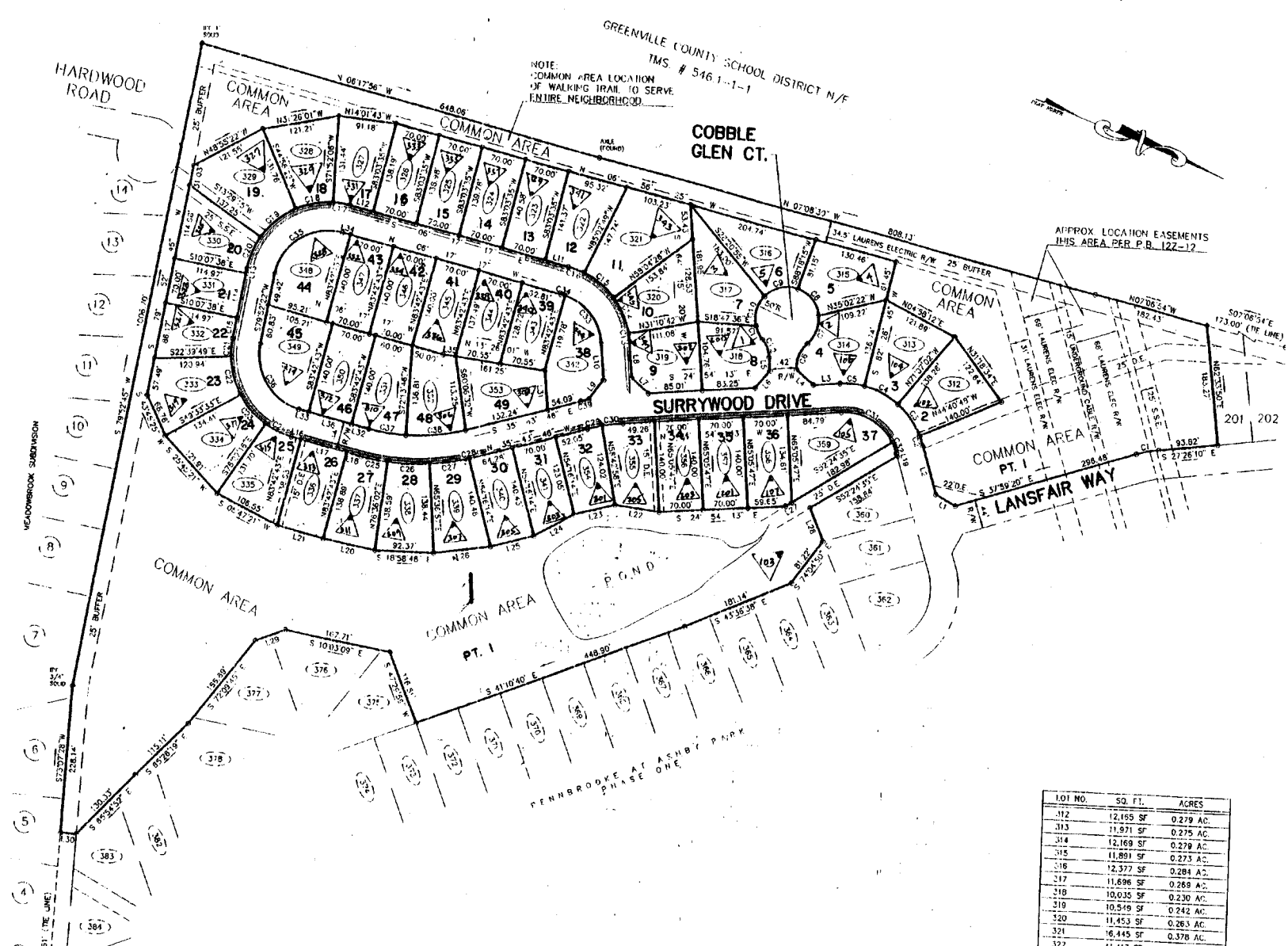
WARRENTON
 GREENVILLE COUNTY TAX MAPS
 GREENVILLE, S. C.

TAX DISTRICT	MAP NUMBER	REVISIONS
	539.34	
-790-	1" = 100'	INDEX-16

1183



PENNBRooke AT ASHBY PARK		
GREENVILLE COUNTY TAX MAPS		
GREENVILLE, S. C.		
TAX DISTRICT	MAP NUMBER	NEIGHBORHOOD
798	539.35	
SCALE 1" = 100'		INDEX - 16



CURVE	RADIUS	LENGTH	CHORD	BEARING
1	172.00	36.12	36.06	S31°58'20"E
2	129.00	16.07	16.06	S48°53'22"W
3	129.00	59.52	59.06	S32°09'25"W
4	129.00	59.52	59.06	S05°39'54"W
5	129.00	36.06	36.01	S16°14'44"E
6	50.20	44.51	43.07	S67°58'52"E
7	50.00	55.86	46.30	S62°53'30"W
8	50.00	57.08	54.03	S40°16'27"W
9	50.00	49.75	47.72	S24°21'57"E
10	50.00	23.06	22.86	N47°40'37"E
11	129.00	12.23	12.23	S46°31'32"W
12	129.00	60.55	60.00	S61°42'18"W
13	129.00	60.55	60.00	S42°22'26"W
14	129.00	27.44	27.39	S12°14'55"E
15	129.00	26.67	26.62	S01°09'25"E
16	129.00	60.55	60.00	S12°14'55"E
17	129.00	70.89	70.00	S60°46'11"E
18	129.00	28.23	28.17	S88°19'11"E
19	129.00	60.55	60.00	N73°36'17"E
20	129.00	60.55	60.00	N53°13'19"E
21	129.00	44.85	44.43	N28°19'05"E
22	344.00	42.70	42.67	N02°37'44"E
23	344.00	85.85	85.85	N09°50'37"W
24	344.00	82.40	82.31	N18°53'30"W
25	344.00	57.72	57.32	N29°34'51"W
26	300.00	33.41	33.39	N33°30'24"E
27	85.00	67.56	67.29	S28°05'38"E
28	85.00	17.19	17.16	S07°28'39"W
29	85.00	99.18	99.05	S46°38'54"W
30	85.00	7.20	7.20	S09°01'38"E
31	85.00	127.82	116.11	S53°12'42"E
32	300.00	84.39	84.00	N17°50'37"W
33	344.00	12.60	12.60	N26°42'42"W
34	344.00	12.60	12.60	S34°39'48"E

LINE	LENGTH	BEARING
L1	35.22	S07°14'08"W
L2	77.28	S82°23'33"W
L3	41.82	N24°54'13"W
L4	35.61	S18°23'37"W
L5	20.48	S84°18'20"W
L6	35.99	N70°19'27"W
L7	35.61	S39°40'32"W
L8	55.41	S64°16'20"W
L9	37.22	N23°32'24"W
L10	55.78	S84°18'20"W
L11	37.83	S08°17'17"E
L12	36.47	S08°17'17"E
L13	8.33	S29°22'27"W
L14	70.00	S28°52'22"W
L15	15.74	S28°52'22"W
L16	31.92	S28°52'22"W
L17	75.00	S08°17'17"E
L18	23.47	S08°17'17"E
L19	5.21	S82°23'33"W
L20	83.31	S09°02'56"E
L21	75.00	S08°00'59"E
L22	70.41	S17°41'43"E
L23	65.70	N34°28'25"W
L24	70.00	N49°40'11"W
L25	70.00	N32°43'48"W
L26	89.92	N28°28'18"W
L27	11.67	N52°24'55"W
L28	35.79	S46°23'22"W
L29	49.62	N41°14'21"W
L30	59.93	S19°52'32"E
L31	59.93	S63°32'41"W
L32	37.89	S08°17'17"E
L33	16.33	S08°17'17"E
L34	13.71	S08°17'17"E
L35	20.14	S13°28'01"E
L36	70.00	S08°17'17"E

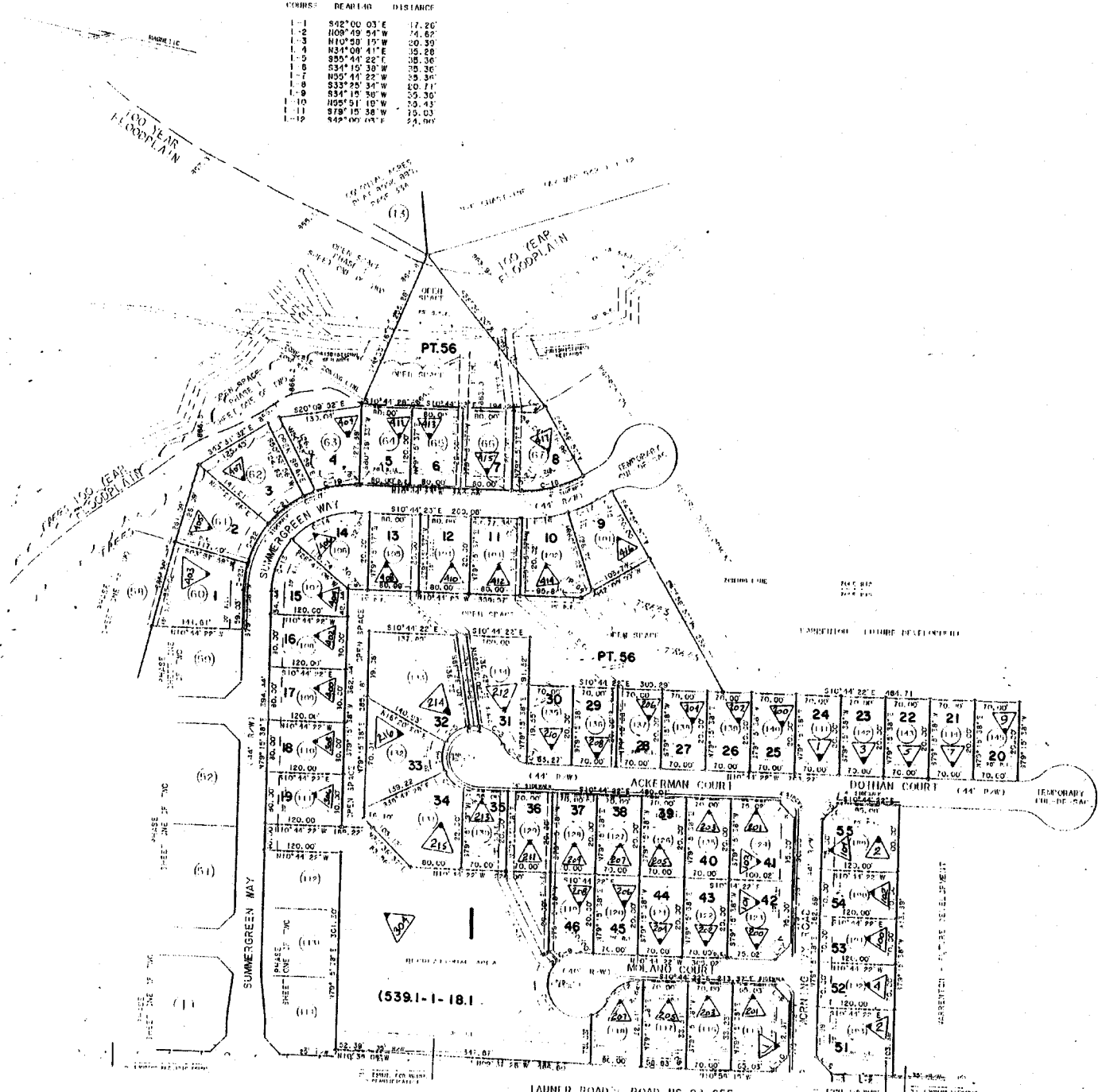
LOT NO.	SQ. FT.	ACRES
312	12,155 SF	0.279 AC
313	11,971 SF	0.275 AC
314	12,169 SF	0.279 AC
315	11,891 SF	0.273 AC
316	12,377 SF	0.284 AC
317	11,696 SF	0.268 AC
318	10,035 SF	0.230 AC
319	10,519 SF	0.242 AC
320	11,453 SF	0.263 AC
321	6,445 SF	0.148 AC
322	11,417 SF	0.262 AC
323	9,968 SF	0.227 AC
324	9,812 SF	0.225 AC
325	9,757 SF	0.224 AC
326	9,701 SF	0.223 AC
327	10,401 SF	0.239 AC
328	11,455 SF	0.263 AC
329	15,028 SF	0.345 AC
330	10,538 SF	0.242 AC
331	8,048 SF	0.185 AC
332	8,406 SF	0.194 AC
333	12,151 SF	0.279 AC
334	11,826 SF	0.272 AC
335	10,857 SF	0.252 AC
336	12,463 SF	0.285 AC
337	10,284 SF	0.236 AC
338	13,838 SF	0.316 AC
339	13,502 SF	0.310 AC
340	9,830 SF	0.226 AC
341	9,222 SF	0.212 AC
342	11,413 SF	0.262 AC
343	8,703 SF	0.200 AC
344	5,317 SF	0.121 AC
345	9,725 SF	0.224 AC
346	9,800 SF	0.225 AC
347	9,800 SF	0.225 AC
348	12,748 SF	0.293 AC
349	9,800 SF	0.225 AC
350	10,270 SF	0.236 AC
351	10,209 SF	0.234 AC
352	11,572 SF	0.266 AC
353	8,728 SF	0.200 AC
354	9,976 SF	0.229 AC
355	9,800 SF	0.225 AC
356	9,772 SF	0.224 AC
357	13,900 SF	0.319 AC

PENN BROOKE AT ASHBY PARK
 GREENVILLE COUNTY TAX MAPS
 GREENVILLE, S.C.

TAX DISTRICT	MAP NUMBER	REVISIONS
	539.36	

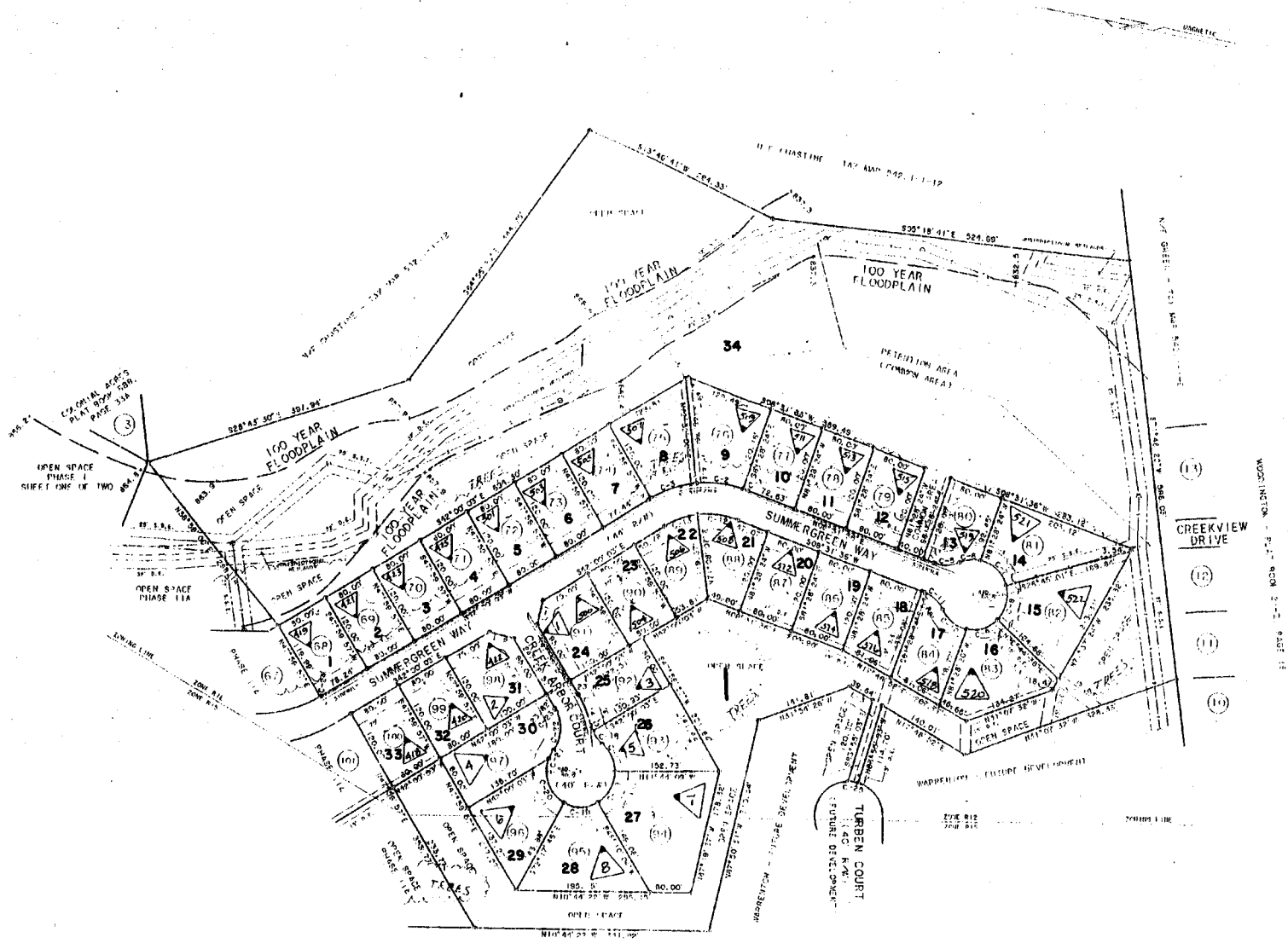
-798- SCALE 1" = 100' INDEX-16

LINE	BEARING	DISTANCE
1-1	S02°00'03"E	17.26'
1-2	N08°49'54"W	74.67'
1-3	N10°59'15"W	20.39'
1-4	N34°08'41"E	35.88'
1-5	S50°44'22"E	38.36'
1-6	S34°19'38"W	25.36'
1-7	N05°43'22"W	5.34'
1-8	S33°25'34"W	10.71'
1-9	S34°19'38"W	25.36'
1-10	N05°51'10"W	13.43'
1-11	S78°15'38"W	10.03'
1-12	S48°00'00"E	24.00'



LINE	BEARING	DISTANCE	LINE	BEARING	DISTANCE
C 1	S00.00°	0.75'	C 13	S28.00°	09.17'
C 2	S00.00°	40.01'	C 14	S28.00°	111.86'
C 3	S00.00°	48.13'	C 15	S28.00°	2.00'
C 4	S00.00°	15.28'	C 16	S28.00°	72.82'
C 5	S00.00°	45.31'	C 17	S28.00°	31.19'
C 6	S00.00°	46.30'	C 18	S28.00°	100.00'
C 7	S00.00°	40.57'	C 19	S28.00°	05.10'
C 8	S00.00°	15.24'	C 20	S28.00°	20.00'
C 9	S00.00°	30.97'	C 21	S28.00°	70.65'
C 10	S00.00°	130.70'	C 22	S28.00°	71.25'
C 11	S00.00°	37.18'	C 23	S28.00°	11.11'
C 12	S00.00°	57.98'			

COURSE	BEARING	DISTANCE
1-1	N67°00'00"W	35.36'
1-2	N92°00'00"E	35.36'
1-3	N17°00'00"E	40.84'



CURVE	RADIUS	LENG H	INT IA	CHORD	CH BEARING
C-1	170.00	7.57	2°29'09"	7.37	N07°17'02"E
C-2	170.00	69.74	23°30'28"	69.26	N00°42'46"W
C-3	170.00	70.24	23°40'12"	69.74	N00°10'09"W
C-4	170.00	2.50	0°51'45"	2.96	N41°30'18"W
C-5	30.00	36.31	45°06'44"	37.42	S13°28'46"E
C-6	30.00	31.61	35°13'27"	31.09	S17°18'24"E
C-7	50.00	54.49	62°20'40"	51.04	S32°01'39"W
C-8	50.00	51.89	58°29'37"	49.82	N87°00'12"W
C-9	50.00	49.85	50°04'05"	47.54	N28°48'11"W
C-10	50.00	45.10	32°48'39"	44.10	N28°03'31"E
C-11	50.00	38.25	18°06'44"	37.42	N00°28'58"E
C-12	126.30	30.90	27°16'46"	29.43	N05°08'11"W
C-13	126.30	51.13	23°14'54"	50.78	N30°22'37"W
C-14	170.00	4.00	18°00'36"	41.78	S58°04'17"W
C-15	30.00	0.04	10°21'33"	0.03	S58°59'24"W
C-16	30.00	22.83	23°05'32"	22.44	S40°50'41"W
C-17	30.00	43.67	30°23'05"	42.07	S09°04'16"W
C-18	30.00	52.28	36°54'14"	49.93	N71°47'03"W
C-19	30.00	51.96	36°32'10"	49.02	N12°03'01"W
C-20	30.00	21.91	02°24'28"	65.97	N05°54'20"E
C-21	30.00	13.01	15°53'10"	13.02	S71°57'11"E
C-22	30.00	57.94	45°53'20"	54.39	N93°03'18"E
C-23	130.00	4.76	2°00'02"	4.76	N99°02'04"E
C-24	100.00	1.74	0°32'15"	1.76	N41°43'51"W
C-25	50.00	15.92	17°29'46"	15.21	N05°25'46"W

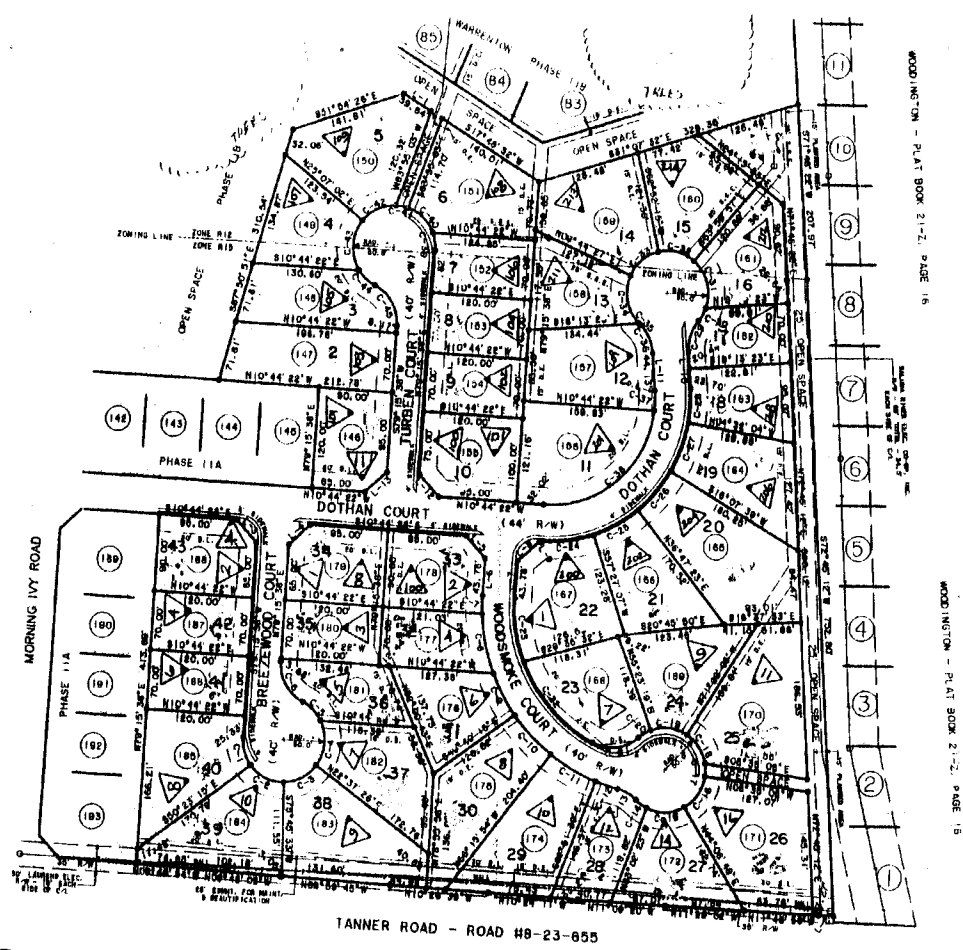
WARRENTON PH-11B
GREENVILLE COUNTY TAX MAPS
 GREENVILLE, S.C.

TAX DISTRICT	MAP NUMBER	REVISIONS
	539.38	

-790- SCALE 1" = 100' INDEX-18



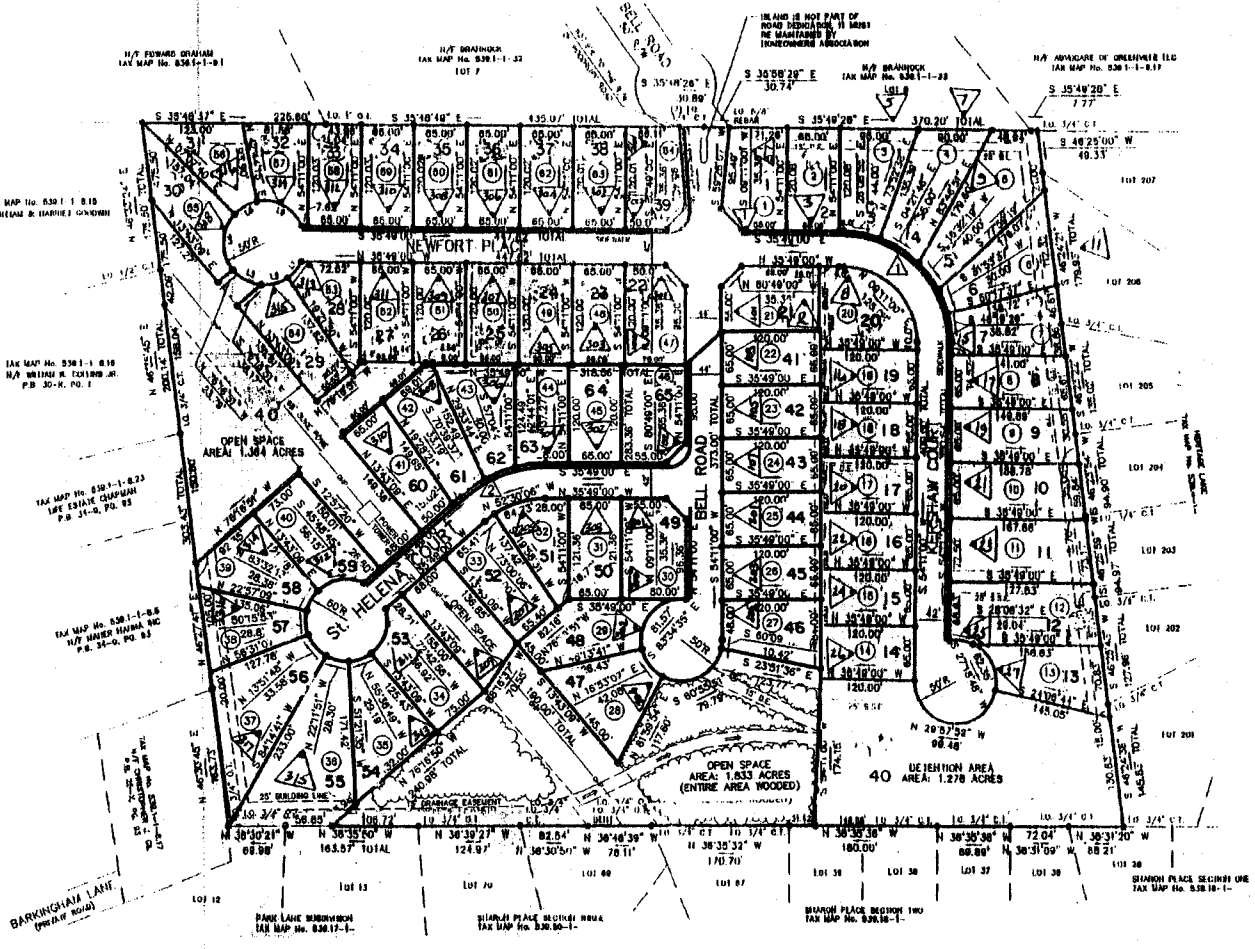

COURSE	BEARING	DISTANCE
L-1	S17°48'52"W	59.84'
L-2	N13°20'50"W	17.81'
L-3	S34°10'38"W	35.36'
L-4	S85°44'22"E	35.36'
L-5	S34°10'38"W	35.36'
L-6	S79°15'38"E	43.78'
L-7	S05°44'22"E	35.36'
L-8	S10°44'22"E	35.36'
L-9	S10°44'22"E	35.36'
L-10	N71°40'37"E	44.13'
L-11	S71°40'37"E	44.13'
L-12	N34°15'38"E	35.36'
L-13	N05°44'22"E	35.36'



TANNER ROAD - ROAD H8-23-655

CURVE	RADIUS	LENGTH	DELTA	CHORD	CH. BEARING
C-1	80.00'	34.60'	39°58'53"	33.91'	S09°28'12"W
C-2	80.00'	47.00'	53°01'12"	45.28'	S18°41'00"W
C-3	80.00'	46.37'	53°08'07"	44.73'	S09°48'30"E
C-4	80.00'	66.88'	83°48'14"	66.80'	N80°43'19"E
C-5	80.00'	31.40'	30°38'53"	30.88'	N30°48'40"E
C-6	80.00'	57.98'	89°23'19"	54.77'	N50°49'40"E
C-7	280.00'	21.28'	0°38'09"	21.25'	S78°29'34"W
C-8	280.00'	72.61'	18°07'41"	72.47'	S64°14'38"W
C-9	280.00'	85.42'	14°28'03"	85.28'	S77°32'48"W
C-10	280.00'	83.72'	18°38'39"	83.48'	S38°01'00"W
C-11	280.00'	63.71'	10°30'05"	63.48'	S03°29'10"W
C-12	80.00'	76.06'	7°18'30"	75.04'	S18°28'18"W
C-13	80.00'	28.80'	30°48'05"	28.04'	S03°29'10"W
C-14	80.00'	18.51'	18°55'05"	18.43'	S15°04'51"W
C-15	80.00'	48.10'	35°07'12"	46.27'	S20°51'30"W
C-16	80.00'	48.14'	58°52'30"	46.48'	S16°00'30"E
C-17	80.00'	18.24'	17°27'30"	18.18'	S70°00'38"E
C-18	80.00'	41.30'	47°25'48"	40.22'	N74°40'28"E
C-19	80.00'	46.38'	53°07'37"	44.78'	N48°15'48"E
C-20	80.00'	17.00'	20°23'37"	17.11'	N08°02'53"W
C-21	80.00'	59.91'	89°39'10"	59.59'	N44°48'40"W
C-22	180.00'	129.57'	41°14'35"	128.78'	S00°41'04"W
C-23	180.00'	78.58'	24°28'32"	78.00'	N84°10'49"E
C-24	172.00'	85.41'	21°48'31"	85.07'	S21°38'37"E
C-25	172.00'	86.03'	20°39'44"	81.80'	S42°02'48"E
C-26	172.00'	86.03'	20°39'44"	81.80'	S63°32'20"E
C-27	172.00'	82.03'	20°39'44"	81.80'	S64°18'13"E
C-28	50.00'	41.00'	15°41'10"	40.98'	N70°57'16"E
C-29	50.00'	38.38'	43°08'44"	37.46'	S60°10'01"E
C-30	80.00'	17.94'	60°33'31"	17.84'	S74°38'25"E
C-31	80.00'	48.38'	83°07'48"	48.76'	N60°54'07"E
C-32	80.00'	48.38'	83°07'48"	44.72'	N00°33'11"W
C-33	80.00'	48.38'	83°07'48"	44.72'	N53°41'39"W
C-34	80.00'	80.82'	68°41'37"	87.14'	S28°53'38"W
C-35	80.00'	1.93'	6°12'56"	1.93'	S28°58'51"W
C-36	80.00'	38.35'	43°08'44"	37.46'	S48°48'10"W
C-37	128.00'	23.87'	10°32'04"	23.53'	S77°03'04"W
C-38	80.00'	80.77'	88°08'07"	78.11'	N54°12'28"W
C-39	80.00'	19.27'	17°27'30"	18.18'	N57°21'29"E
C-40	80.00'	19.27'	17°27'30"	18.18'	S50°23'14"E
C-41	80.00'	43.76'	50°08'10"	42.82'	N57°21'29"E
C-42	80.00'	40.89'	84°42'11"	44.39'	N03°20'44"E
C-43	80.00'	89.84'	72°27'59"	89.11'	S78°03'26"W
C-44	80.00'	89.84'	72°27'59"	89.11'	S27°44'41"W
C-45	80.00'	57.98'	89°28'43"	54.77'	S48°02'58"W

WARRETON PH- IIC		
GREENVILLE COUNTY TAX MAPS		
GREENVILLE, S. C.		
TAX DISTRICT	MAP NUMBER	REVISIONS
790	539.41	16
SCALE 1" = 100'		



BELLS GRANT		
GREENVILLE COUNTY TAX MAPS		
GREENVILLE, S. C.		
TAX DISTRICT	MAP NUMBER	REVISIONS
790	539.42	16
SCALE 1" = 100'		

543.1

543.2

1190

540.2



543.1

547.2

540.4

B28

GREENVILLE COUNTY TAX MAPS GREENVILLE, S. C.		
TAX DISTRICT	MAP NUMBER	REVISIONS
200	540.1	1
SCALE 1" = 100'		INDEX

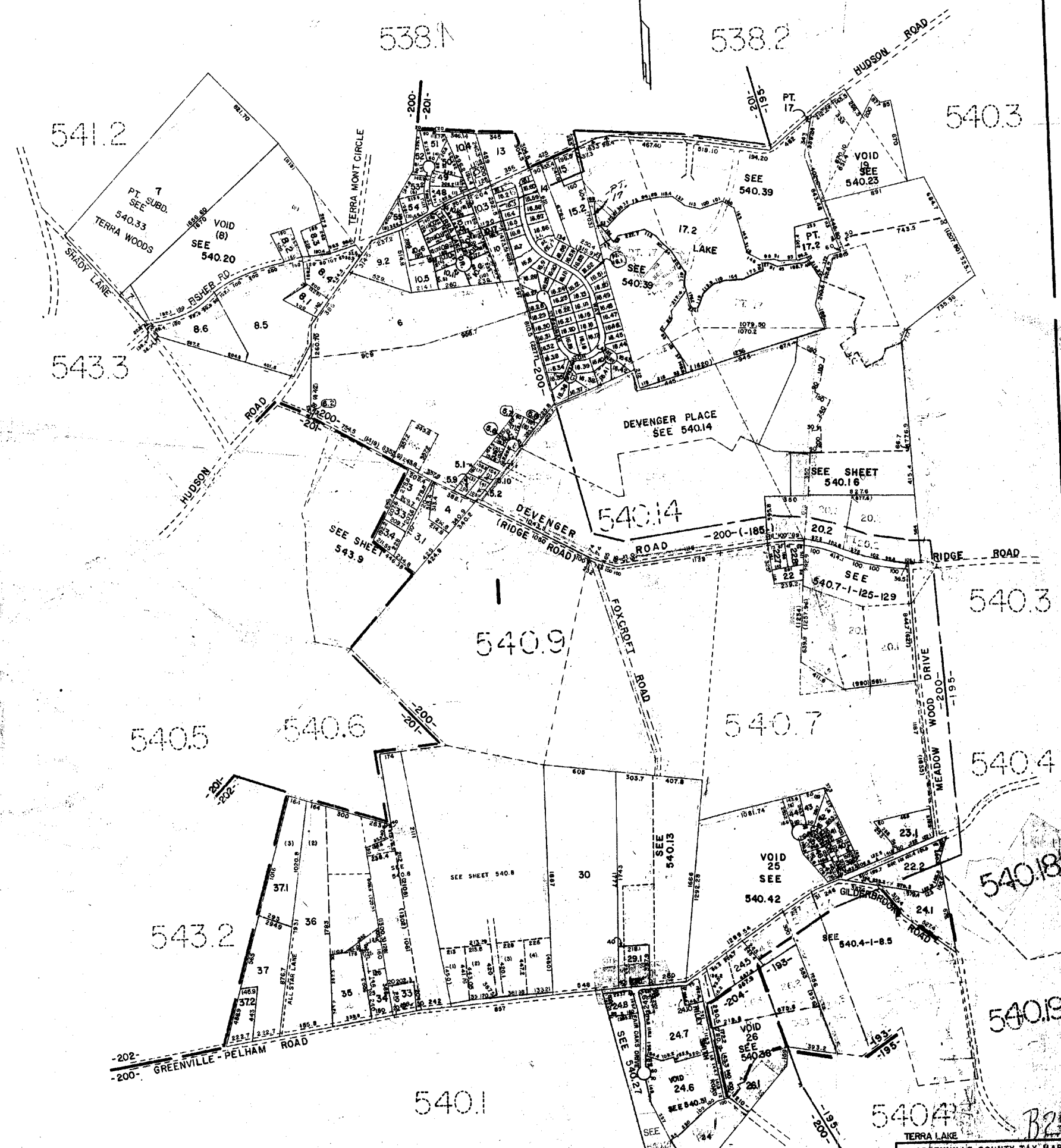
PLAN HOLD CORPORATION • IRVINE, CALIFORNIA
RECORDED BY 14-188473-AP

PLAN HOLD CORPORATION • IRVINE, CALIFORNIA
RECORDED BY 14-188473-AP

RECORDED BY NUMBER 673AR

1191

N



GREENVILLE COUNTY TAX MAP		
TAX DISTRICT	MAP NUMBER	REV.
1191	5402	1

538.2 ROAD

538.7

1192

538.7

538.7

HUDSON

DEVENGER PLACE
SEC. 13, 15
540.23

540.2

DEVENGER PLACE
SEC. 14
540.23

SEE SHEET 540.15

534.2



540.2

VOID 6
SEE 540.12

534.2

SEE SHEET 540.24

533.4

540.16

540.2

540.4

VOID 21
SEE 540.24

(22.4 VOID)
SEE 540.29

533.4

540.4

328

GREENVILLE COUNTY TAX MAPS		
GREENVILLE, S. C.		
TAX DISTRICT	MAP NUMBER	REVISIONS
195	540.3	
200-197		
194		
SCALE 1" = 200'		INDEX

BAR NO. 196 W 91344

1193

540.3

533.4



540.7

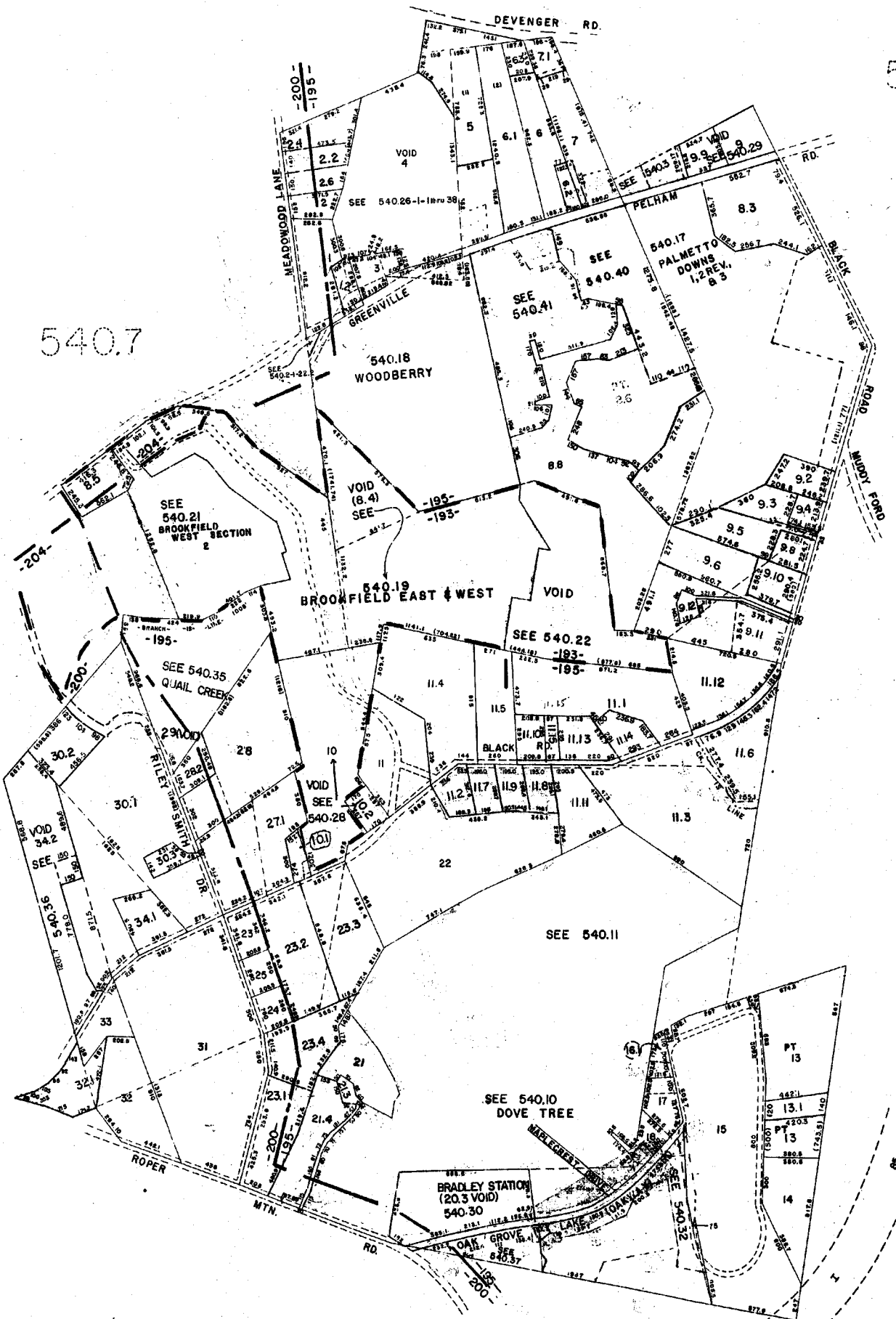
533.4

540.1

533.3

547.2

B28



GREENVILLE COUNTY TAX MAPS		
TAX DISTRICT	MAP NUMBER	REVISION
809	540.4	
		SCALE 1" = 400'

543.8

543.9

543.10

540.6

540.6

543.6

543.2

543.6



GREENVILLE COUNTY TAX MAPS GREENVILLE, S. C.		
TAX DISTRICT	MAP NUMBER	REVISIONS
200 201	540.5	
SCALE 1" = 100'		INDEX-II

1195

540.5

543.9

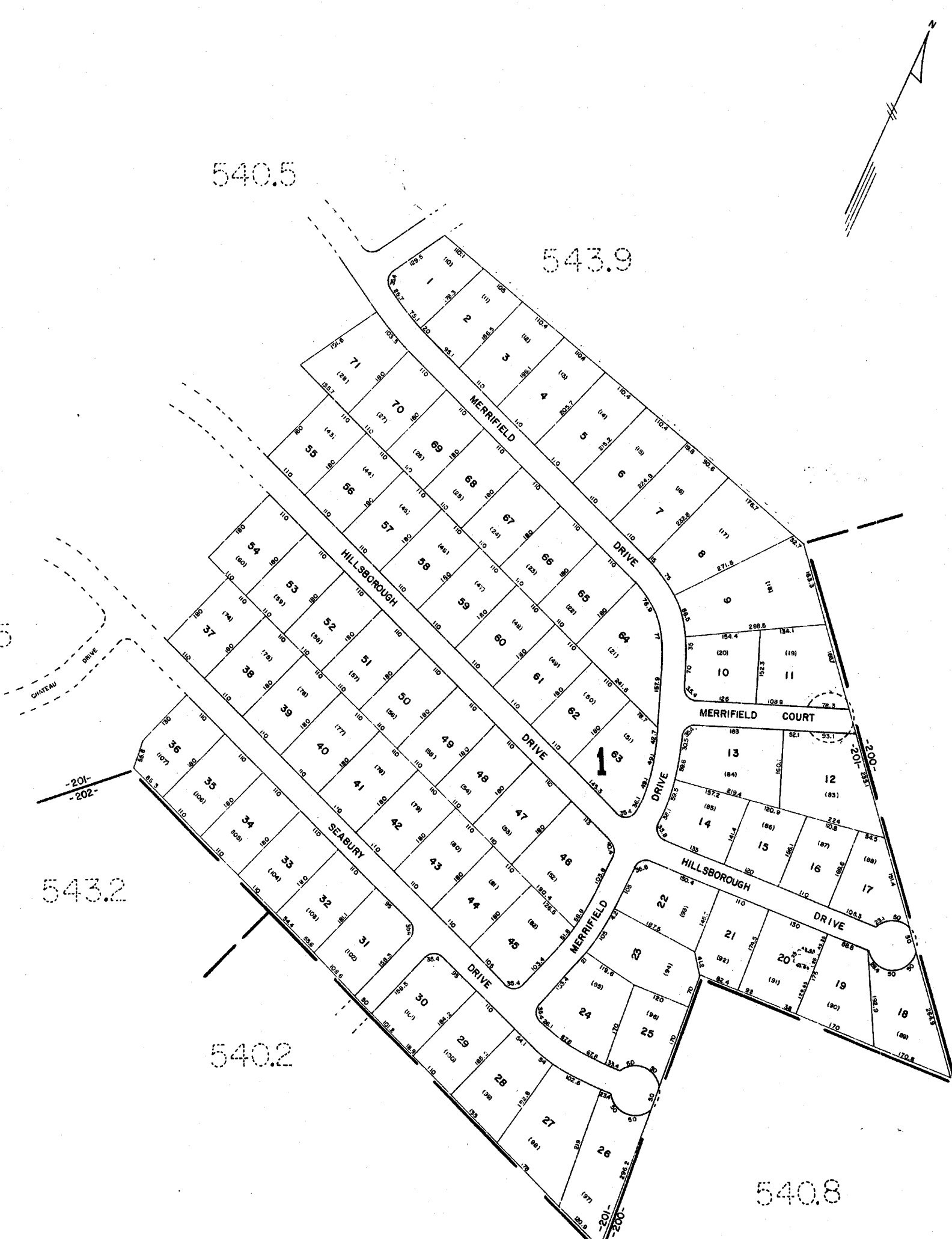
540.5

540.9

543.2

540.2

540.8



GREENVILLE COUNTY TAX MAPS GREENVILLE, S.C.		
TAX DISTRICT	MAP NUMBER	REVISIONS
201	540.6	
SCALE 1" = 100'		INDEX-11

222

540.2

1196 N

540.2

540.2

540.2

540.2



FOX CROFT & DEVENGER PLACE 125 THRU		
GREENVILLE COUNTY TAX MAPS		
GREENVILLE, S. C.		
TAX DISTRICT	MAP NUMBER	REVISIONS
200	540.7	129
SCALE 1" = 100'		
INDEX-II		

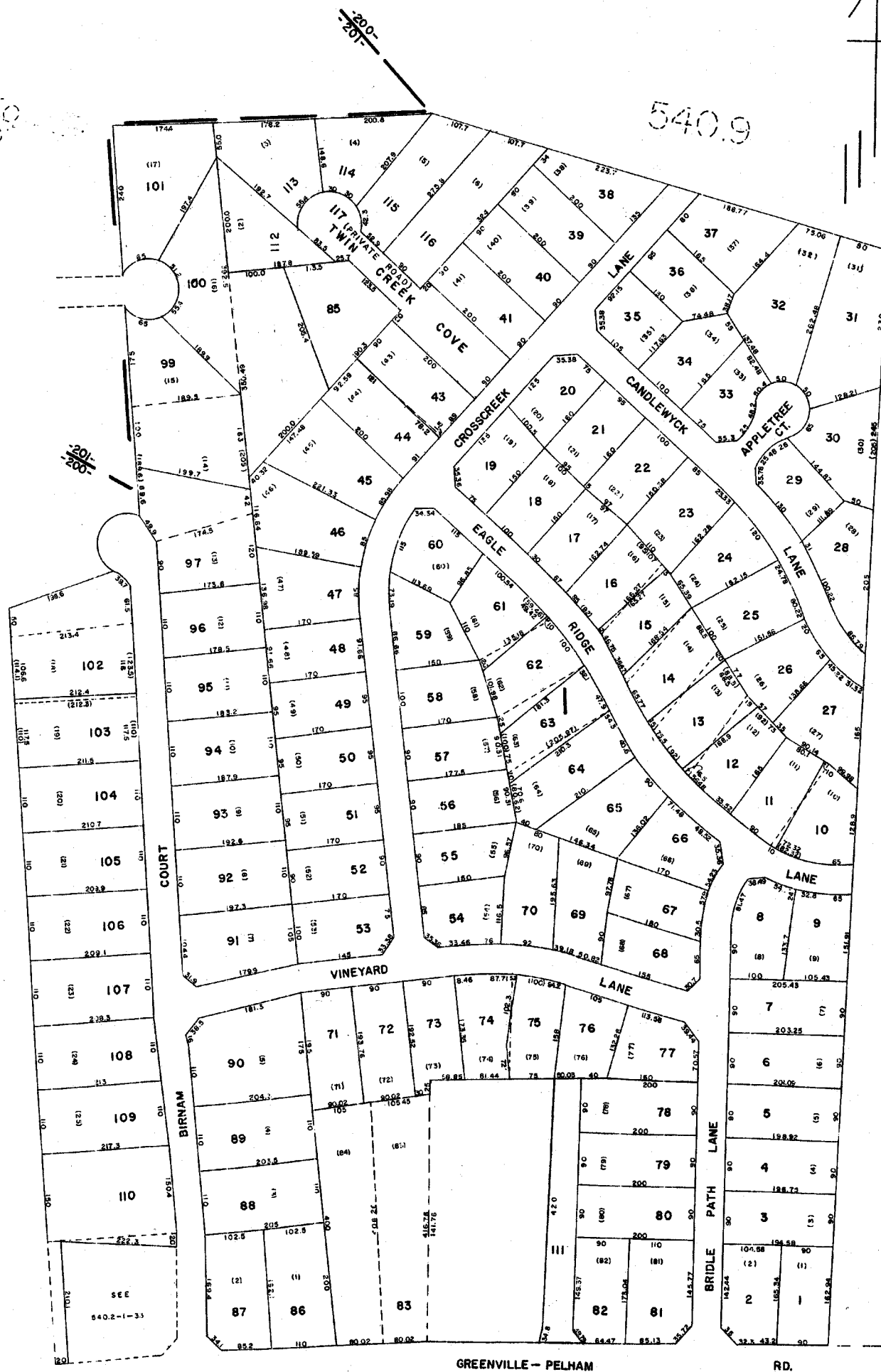
1197

5406

540.9

5402

5402



5401

GREENVILLE COUNTY TAX MAPS		
GREENVILLE, S. C.		
TAX DISTRICT	MAP NUMBER	REVISIONS
-200-	540.8	
SCALE 1" = 100'		INDEX-II

540.2

1198

543.9

540.2

540.6

540.7

540.8

540.7

540.2

GREENVILLE COUNTY TAX MAPS GREENVILLE, S. C.		
TAX DISTRICT	MAP NUMBER	REVISIONS
-200-	540.9	
SCALE 1" = 100'		INDEX-11



1199

540.11

540.4

540.4

540.4
547.2



DOVE TREE		
GREENVILLE COUNTY TAX MAPS		
GREENVILLE, S.C.		
TAX DISTRICT	MAP NUMBER	REVISIONS
-195- -200-	540.10	
SCALE 1" = 100'		INDEX 11

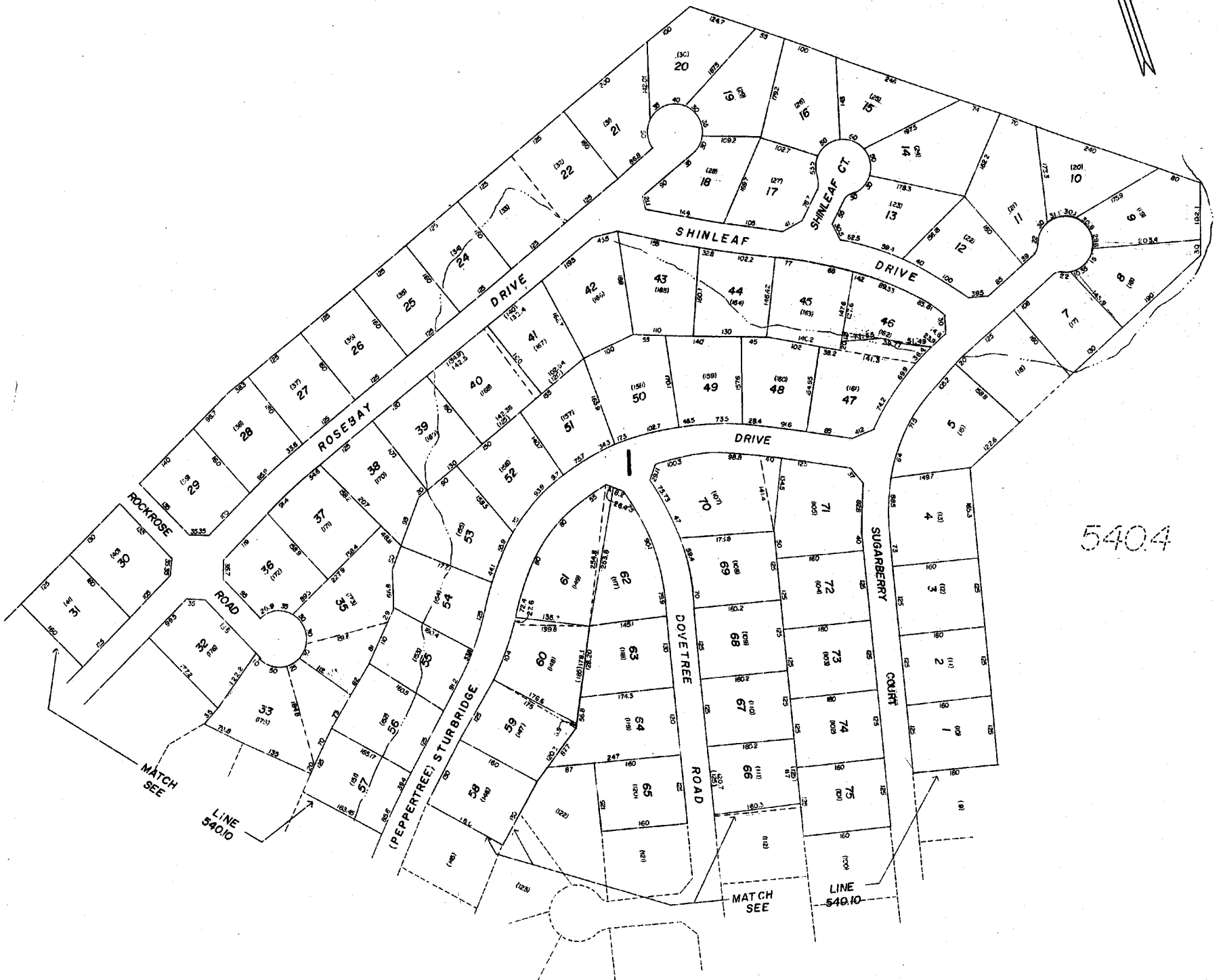
5404

5404

5404

54010

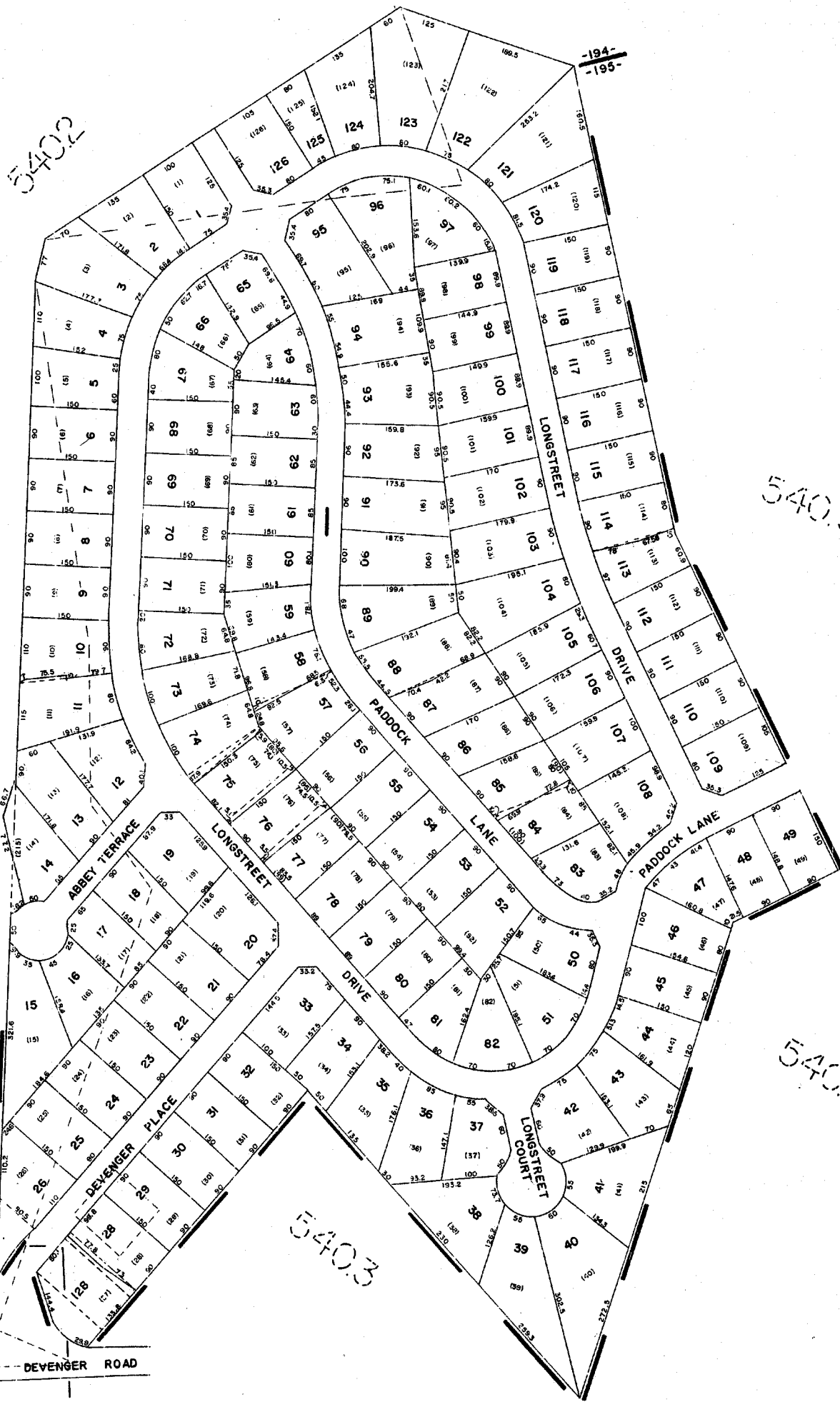
54010



128

GREENVILLE COUNTY TAX MAPS GREENVILLE, S. C.		
TAX DISTRICT	MAP NUMBER	REVISIONS
-195-	540.11	
SCALE: 1" = 100'		INDEX-11

1201



540.2

540.3

540.3

540.3

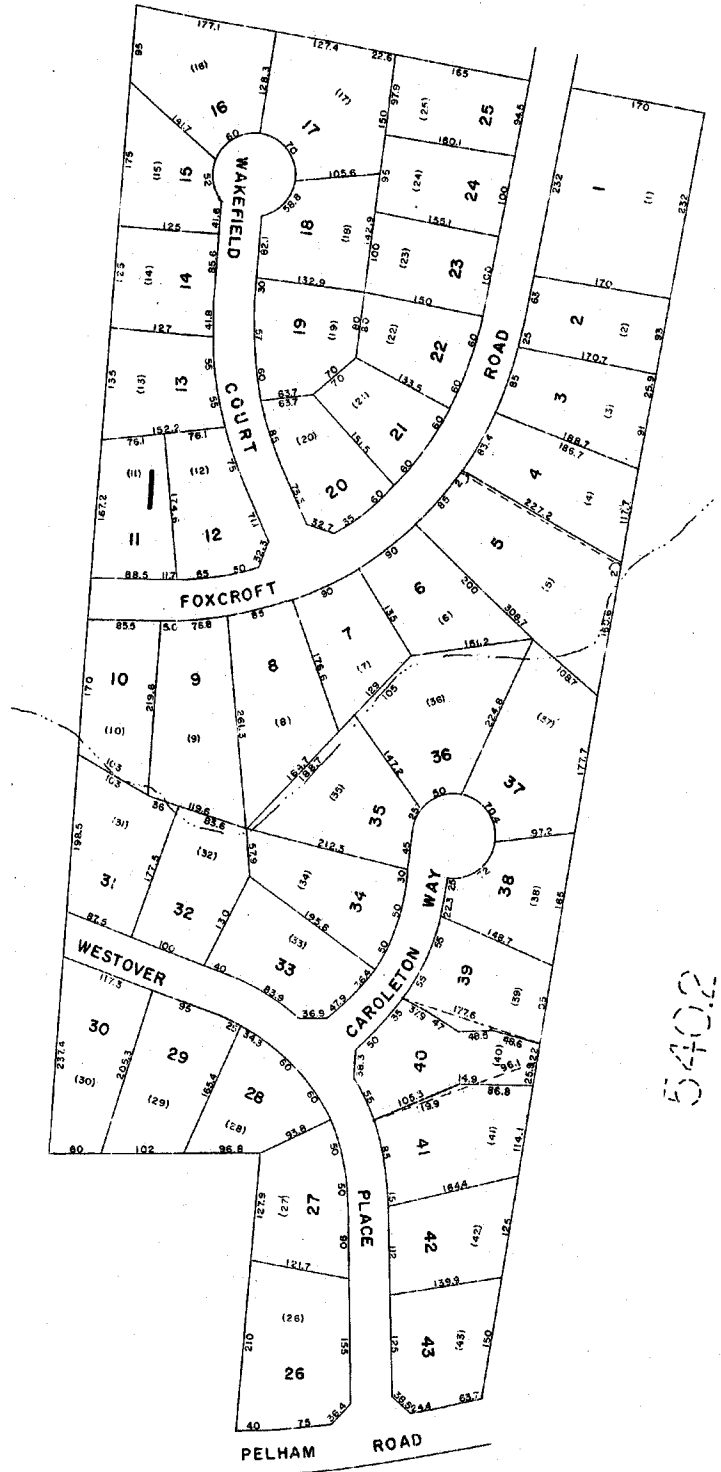
-195-
-200-

-194-
-195-

GREENVILLE COUNTY TAX MAPS GREENVILLE, S. C.		
TAX DISTRICT	MAP NUMBER	REVISED
(-195-) 194	540.12	
SCALE 1" = 100'		INDEX-11

540.9

540.2



540.2

540.2

GREENVILLE COUNTY TAX MAPS GREENVILLE, S. C.		
TAX DISTRICT	MAP NUMBER	REVISIONS
-200-	540.13	
SCALE 1"=100'		INDEX-II

RECORD BY NUMBER 7348

RECORD BY NUMBER 7348

RECORD BY NUMBER 7348

RECORD BY NUMBER 7348



1203

5402

54016

5402

5409

5407

SECTION 6.7.8.11 & 12
DEVENGER PLACE

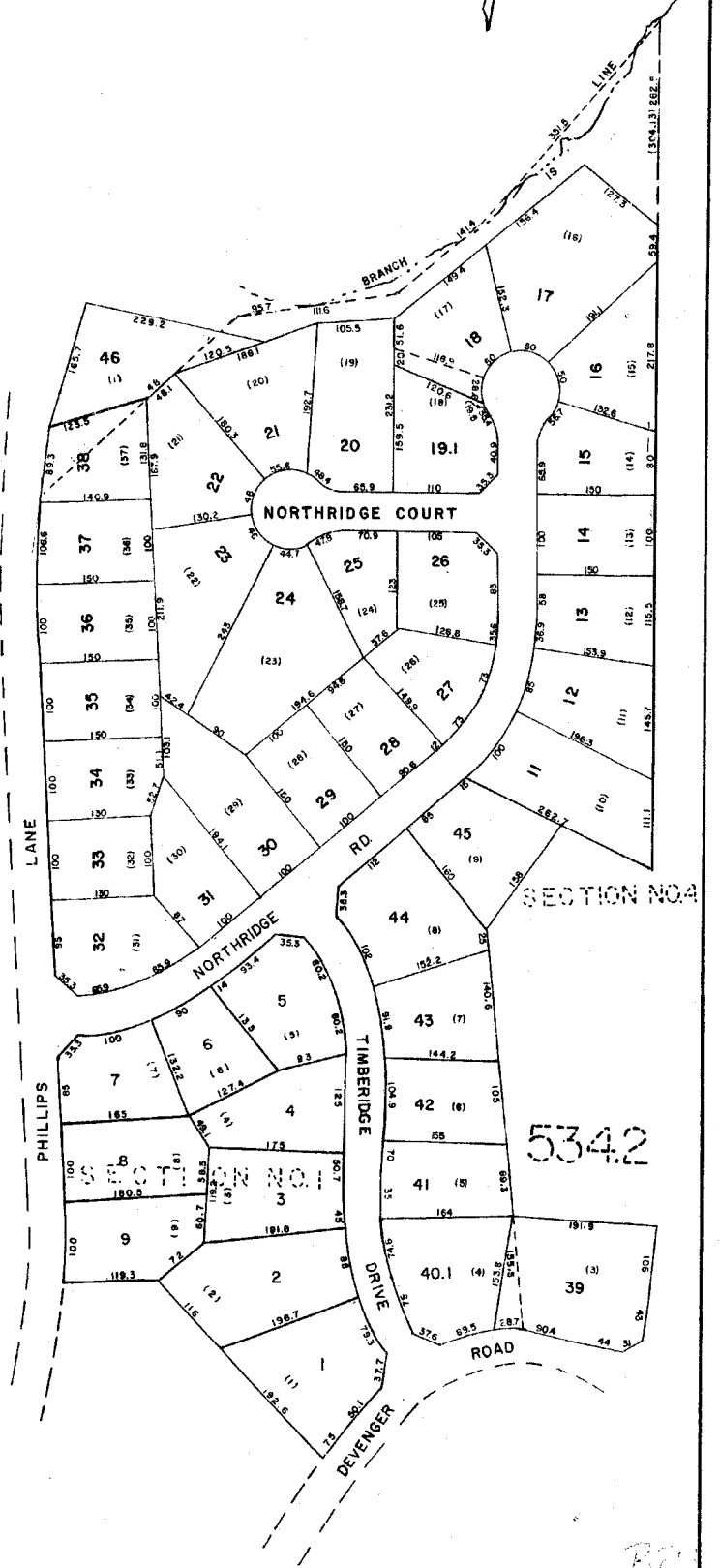
GREENVILLE COUNTY TAX MAPS
GREENVILLE, S. C.

TAX DISTRICT	MAP NUMBER	REVISIONS
(195) (200) -194- -208-	540.14	
SCALE: 1" = 100'		INDEX-II

540.3



540.5



534.2

QUAIL RIDGE SECT. 184		
GREENVILLE COUNTY TAX MAPS		
TAX DISTRICT	MAP NUMBER	REVISIONS
195	540.15	/
SCALE 1" = 100'		INDEX-11

1205

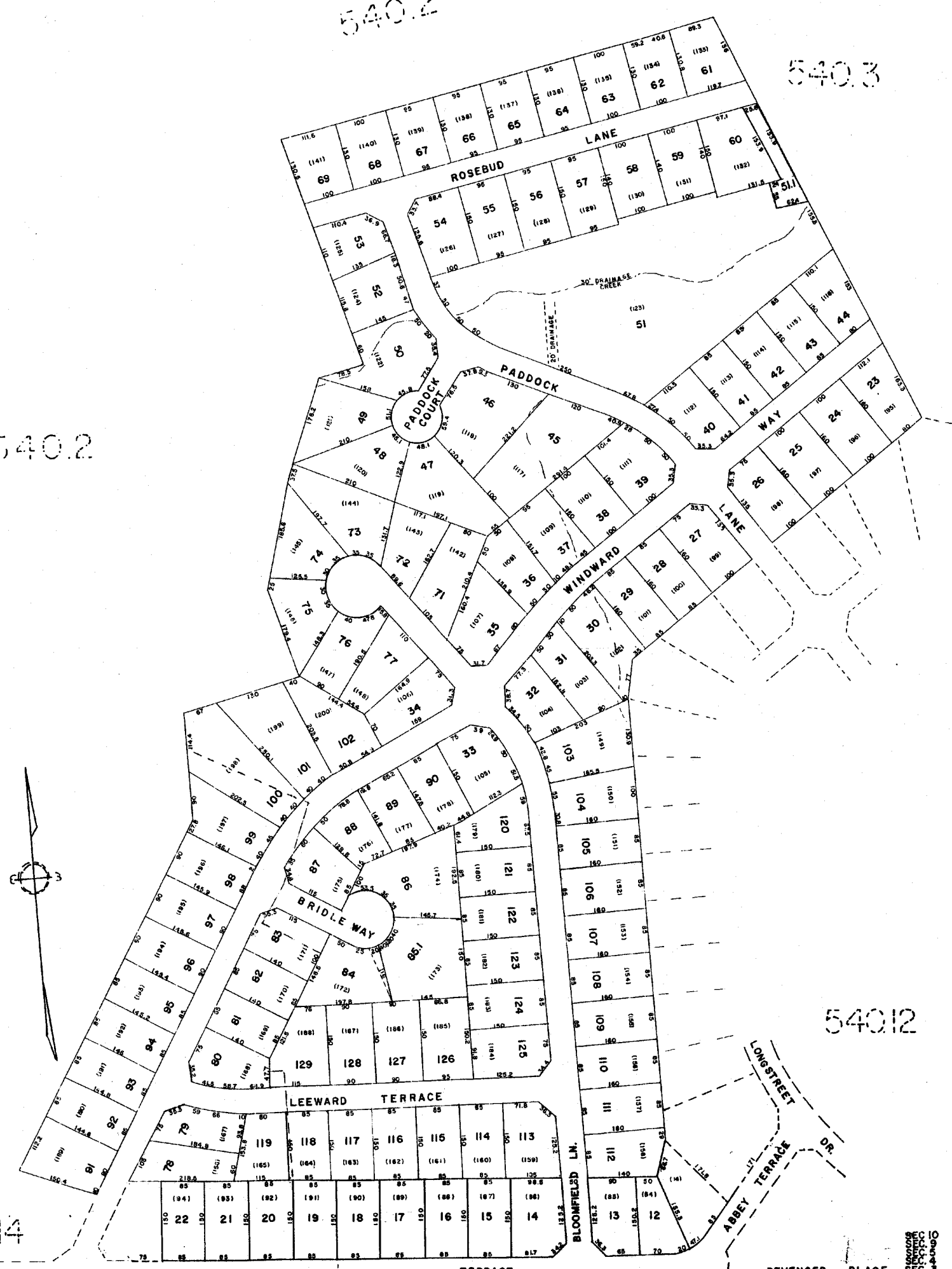
540.2

540.3

540.2

540.12

540.14



HEDGEWOOD TERRACE										
1	2	3	4	5	6	7	8	9	10	11
(751)	(74)	(78)	(76)	(71)	(78)	(78)	(80)	(81)	(82)	(88)
0.01	0.01	0.01	0.01	0.01	0.01	0.01	0.01	0.01	0.01	0.01

GREENVILLE PLACE
GREENVILLE COUNTY TAX MAPS
GREENVILLE, S. C.

TAX DISTRICT	MAP NUMBER	SECTION
194 (195)	54016	11

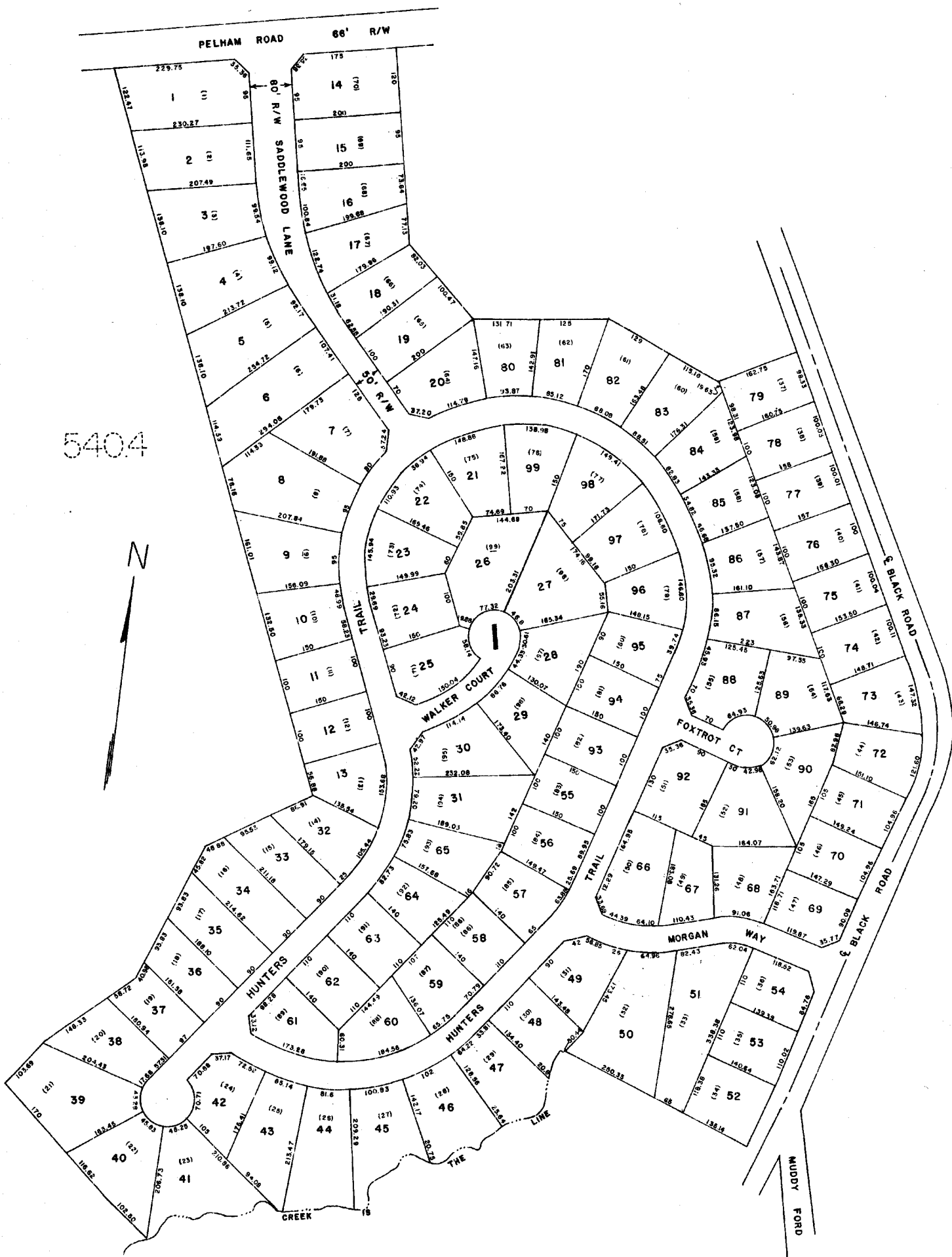
SCALE 1" = 100' INDEX-11

5404

540.4

540.4

540.4



B28

PALMETTO DOWNS 1, 2 REV. 83		
GREENVILLE COUNTY TAX MAPS		
GREENVILLE, S.C.		
TAX DISTRICT	MAP NUMBER	REVISIONS
195	540.17	1
SCALE 1" = 100'		INDEX II

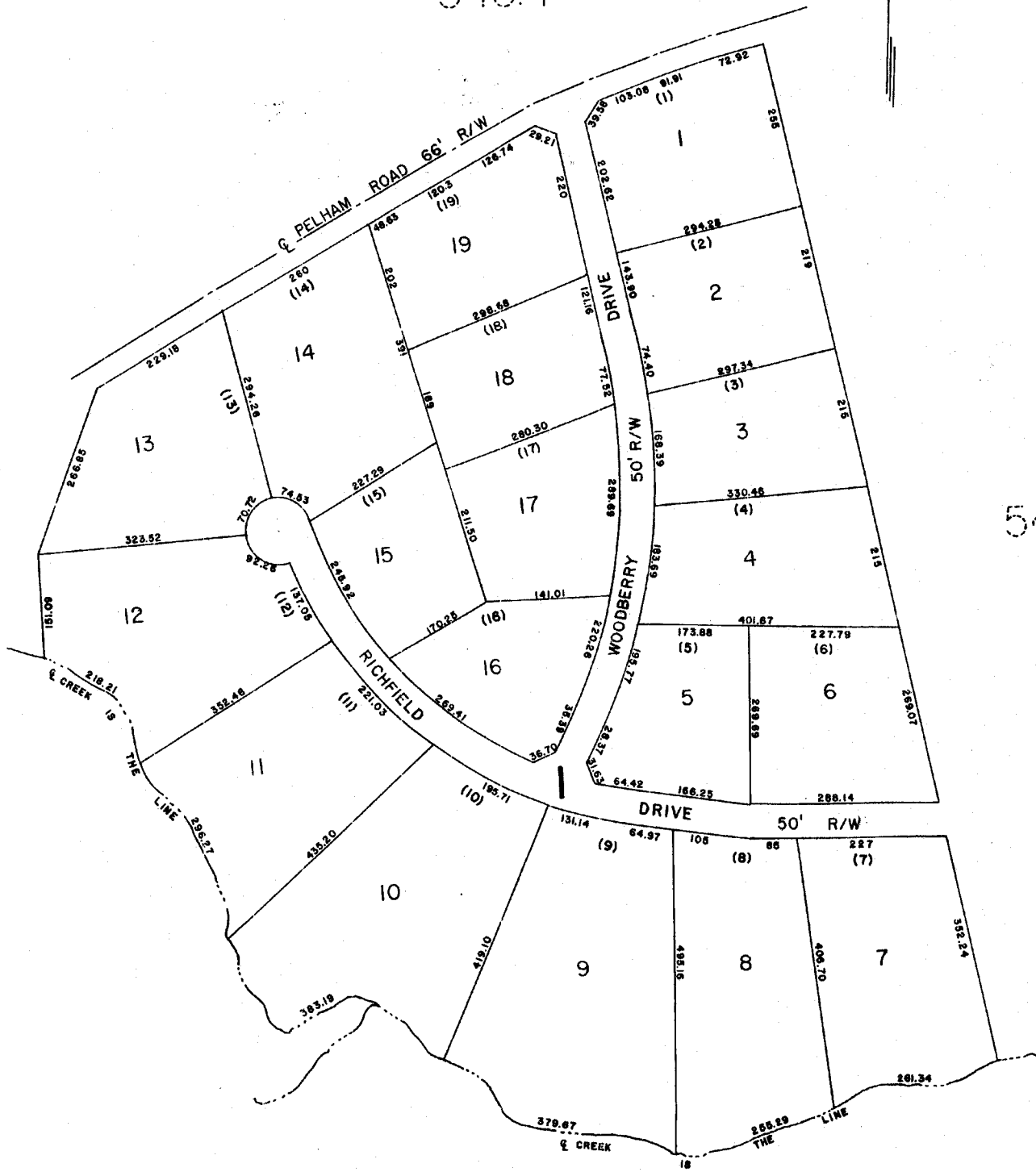
1207

540.4

540.2

540.4

540.4



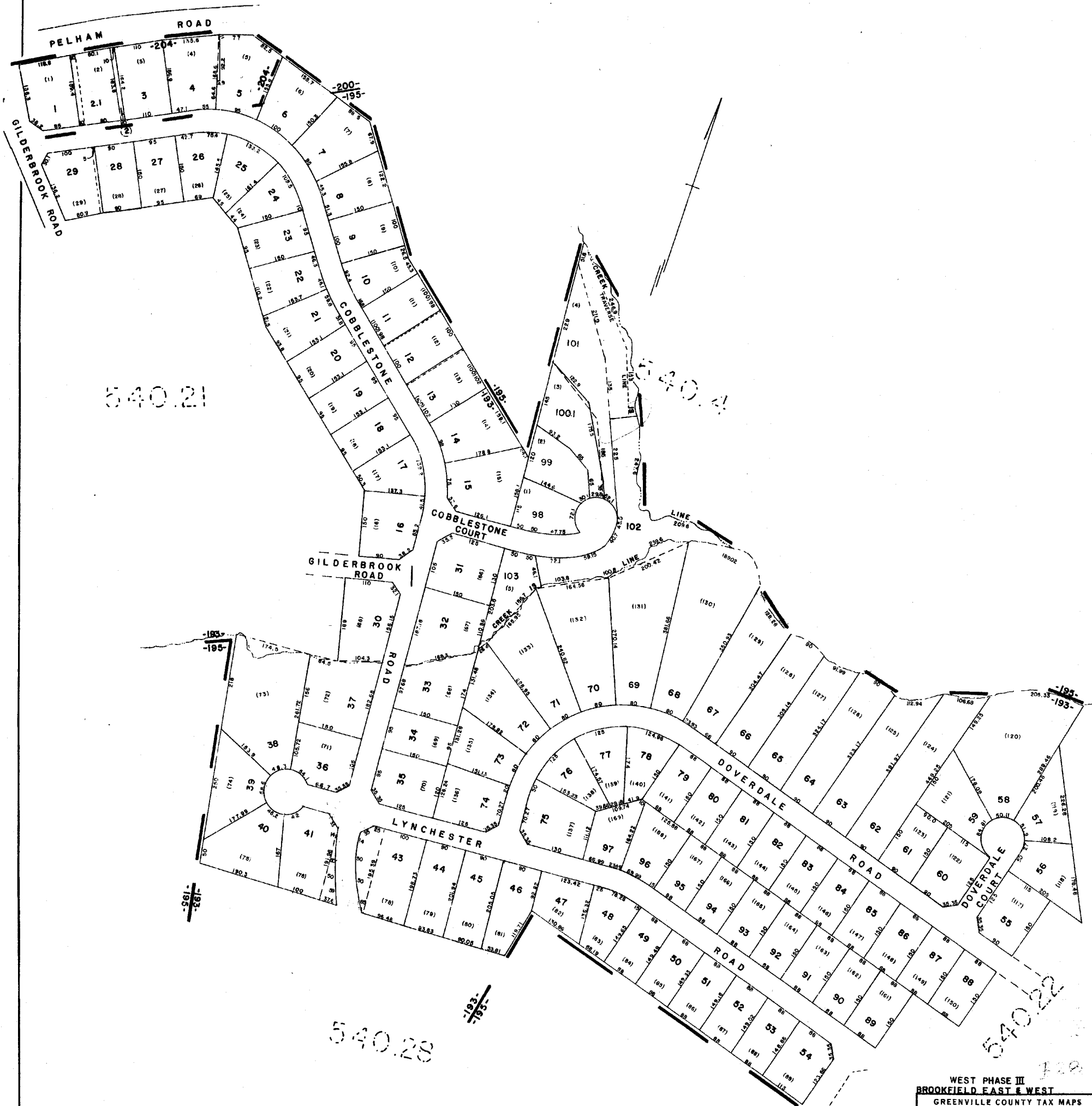
WOODBERRY		
GREENVILLE COUNTY TAX MAPS		
GREENVILLE, S. C.		
TAX DISTRICT	MAP NUMBER	REVISIONS
108	540.18	
SCALE 1" = 100'		INDEX 11

540.2

540.21

540.28

540.22



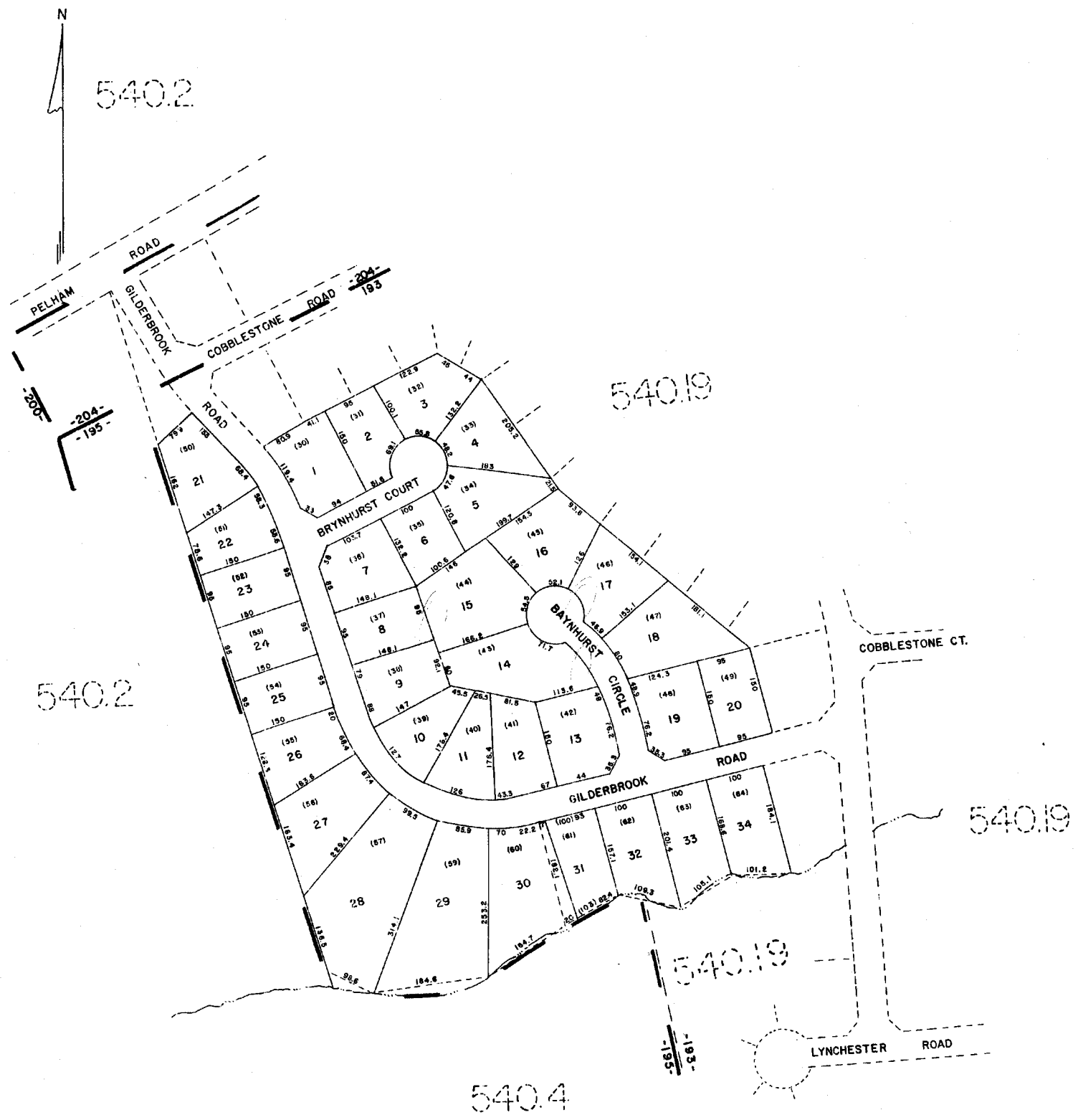
WEST PHASE III
BROOKFIELD EAST & WEST
GREENVILLE COUNTY TAX MAPS
GREENVILLE, S. C.

TAX DISTRICT	MAP NUMBER	REVISIONS
(200) (195) 193 204	540.19	INDEX II
SCALE 1"=100'		

1209



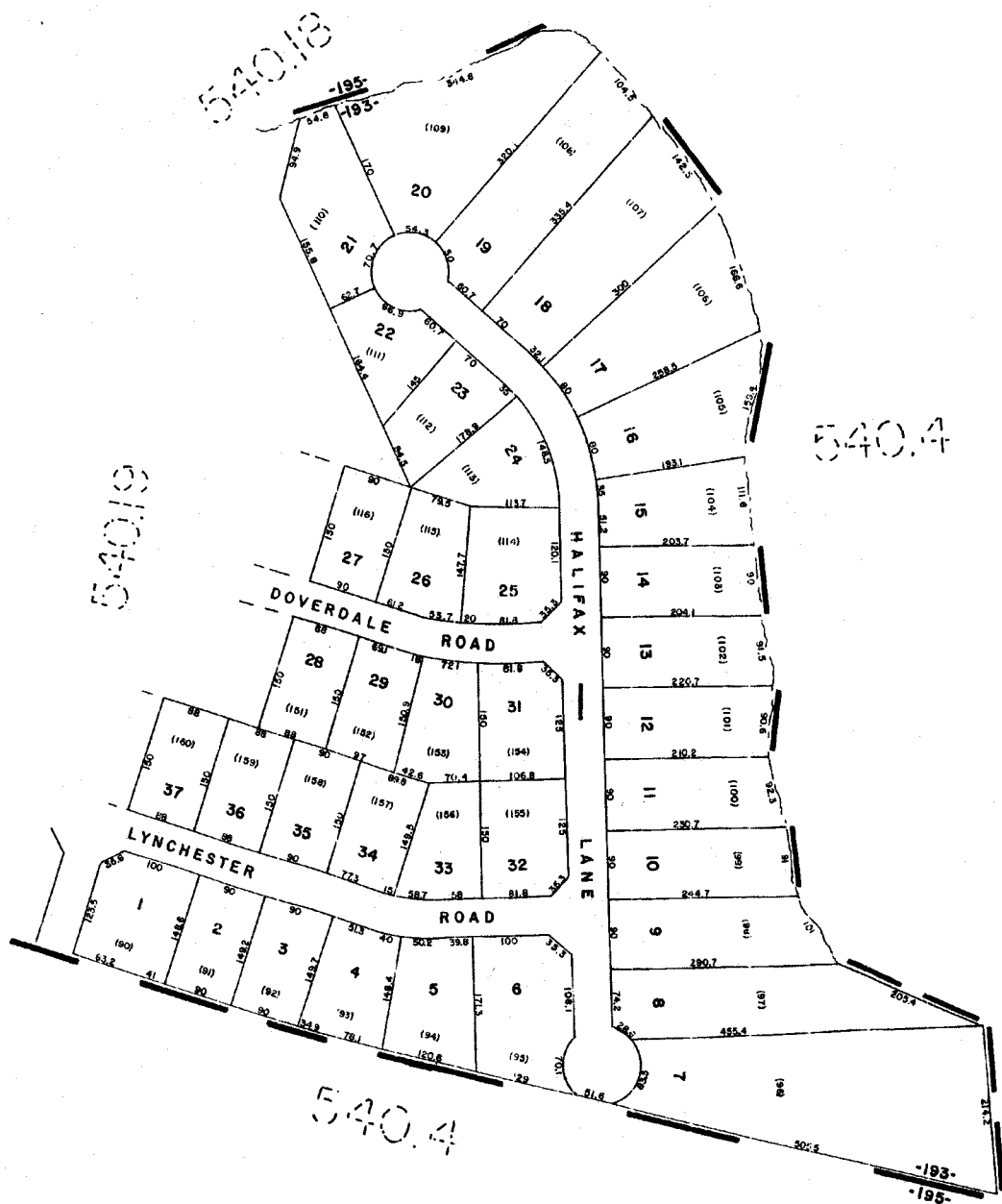
TERRA OAKS		
GREENVILLE COUNTY TAX MAPS		
GREENVILLE, S. C.		
TAX DISTRICT	MAP NUMBER	REVISIONS
-200-	540.20	
SCALE 1" = 100'		INDEX-11



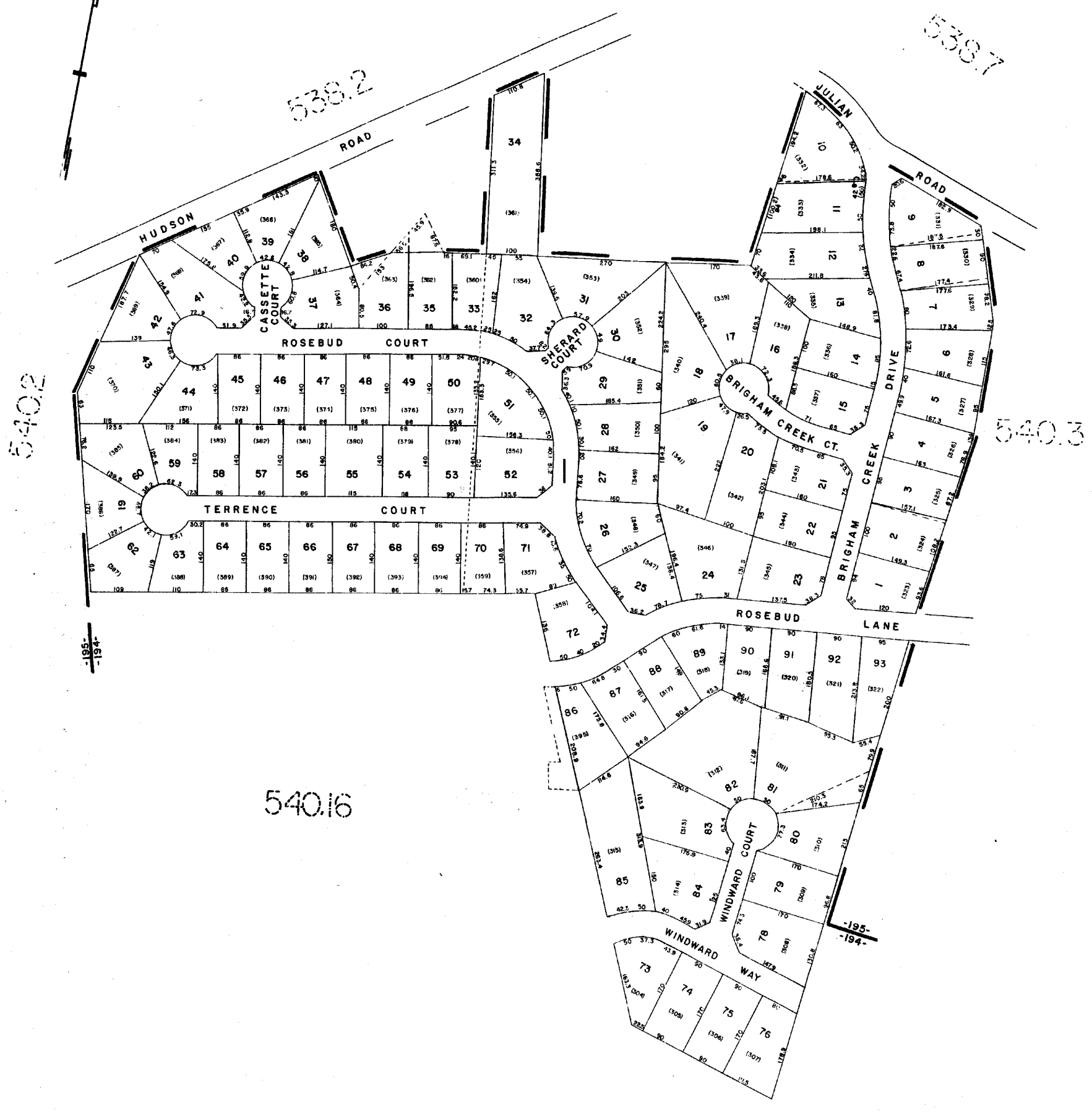
B25

BROOKFIELD WEST SECTION 2		
GREENVILLE COUNTY TAX MAPS		
GREENVILLE, S. C.		
TAX DISTRICT	MAP NUMBER	REVISIONS
(-195-) -193-	540.21	
SCALE 1" = 100'		INDEX II

1211



BROOKFIELD EAST SECTION 2		
GREENVILLE COUNTY TAX MAPS		
GREENVILLE, S. C.		
TAX DISTRICT	MAP NUMBER	REVISIONS
(195) 193	540.22	
SCALE 1" = 100'		INDEX-15



DEVENGER PLACE SEC. 13, 14, 15		
GREENVILLE COUNTY TAX MAPS		
GREENVILLE, S. C.		
TAX DISTRICT	MAP NUMBER	REVISIONS
(195) -194-	540.23	
SCALE 1" = 100'		INDEX-11

REVISION BY AL VIBERT 03/10/98
PLANNING AND DESIGN DIVISION

REVISION BY NUMBER 7548
PLANNING AND DESIGN DIVISION

REVISION BY NUMBER 7548
PLANNING AND DESIGN DIVISION

REVISION BY NUMBER 7548
PLANNING AND DESIGN DIVISION

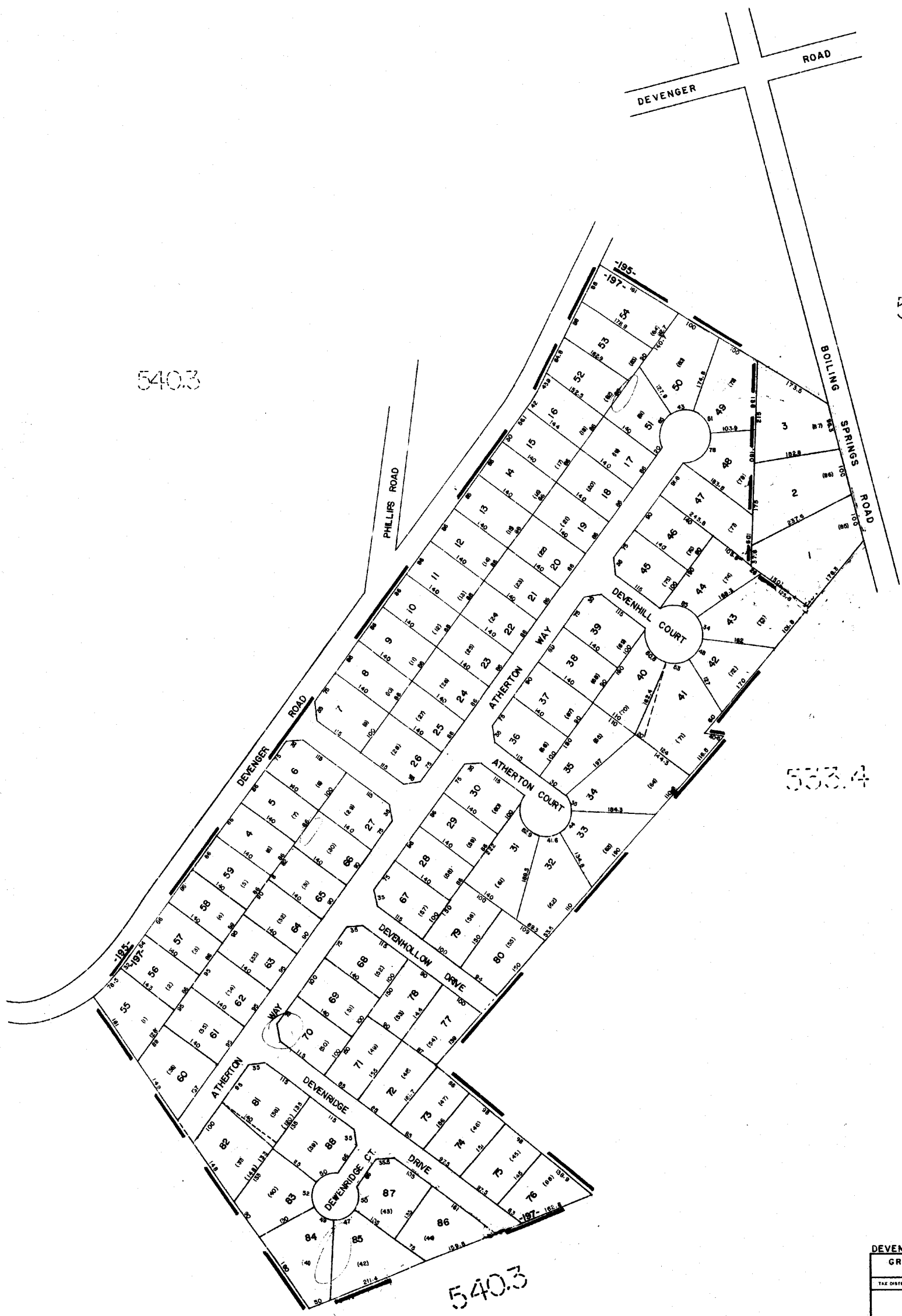
1P28244

1213



534.2

540.3



533.4

540.3

B28

DEVENGER POINTE SEC ONE THREE
GREENVILLE COUNTY TAX MAPS
GREENVILLE, S. C.

TAX DISTRICT	MAP NUMBER	REVISIONS
195 197	540.24	

540.2

540.1

540.1

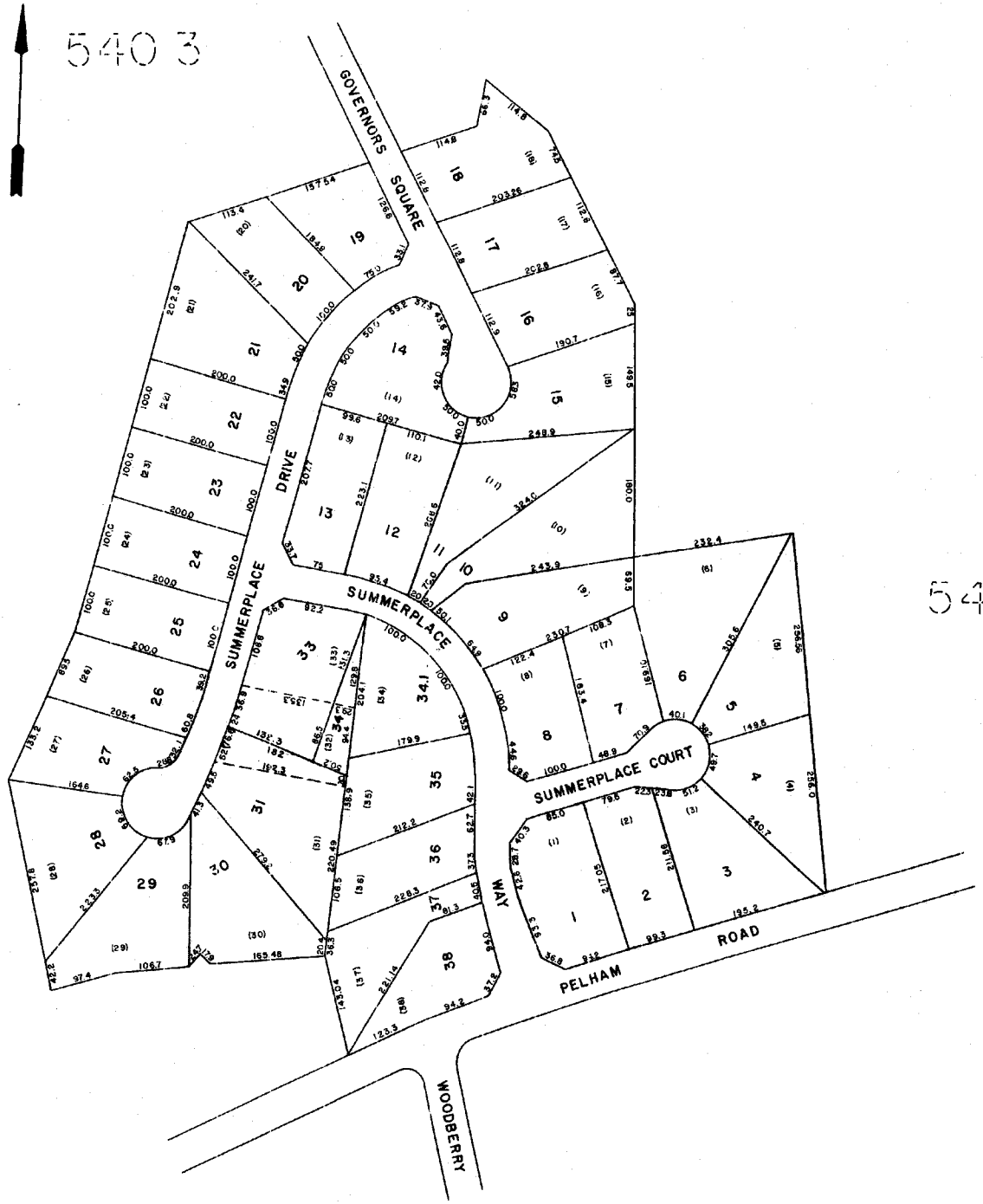
540.1

B28

1200 PELHAM PHASE I - SECI, II, III, IV		
GREENVILLE COUNTY TAX MAPS		
GREENVILLE, S. C.		
TAX DISTRICT	MAP NUMBER	REVISIONS
200	540.25	INDEX
	SCALE 1"=50'	15



1215



540.3

540.4

540.4

540.4

SUMMERPLACE SUB *B-28*
GREENVILLE COUNTY TAX MAPS

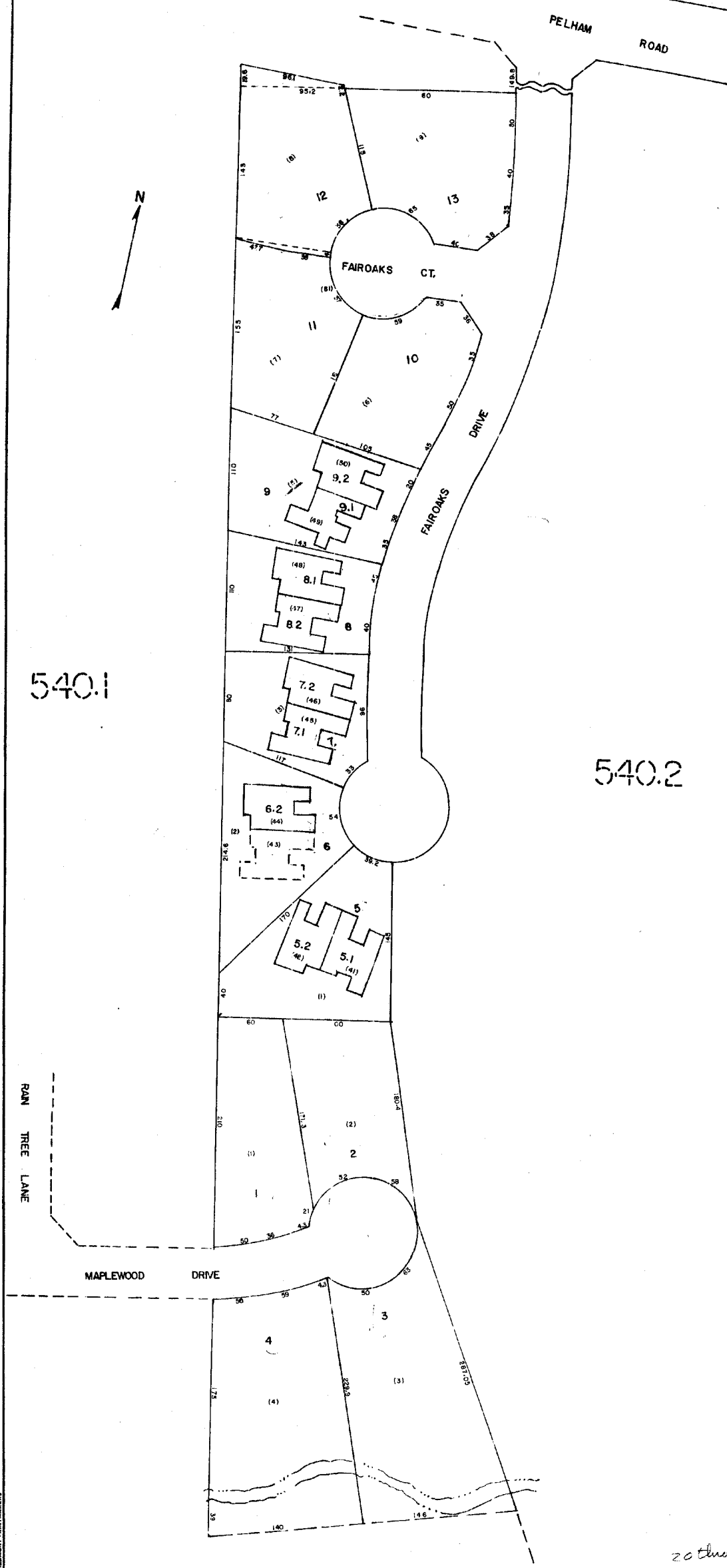
TAX DISTRICT	MAP NUMBER	REVISIONS
195	54026	1
SCALE: 1" = 100'		INDEX II

PELHAM ROAD



540.1

540.2



20th SB

B28

PELHAM OAKS, SEC. I & II		
GREENVILLE COUNTY TAX MAPS		
GREENVILLE, S. C.		
TAX DISTRICT	MAP NUMBER	REVISIONS
200	540.27	/
	SCALE 1" = 50'	INDEX-11

PLAN HOLD CORPORATION • IRVINE, CALIFORNIA
RECORD BY NUMBER 7348

PLAN HOLD CORPORATION • IRVINE, CALIFORNIA
RECORD BY NUMBER 7348

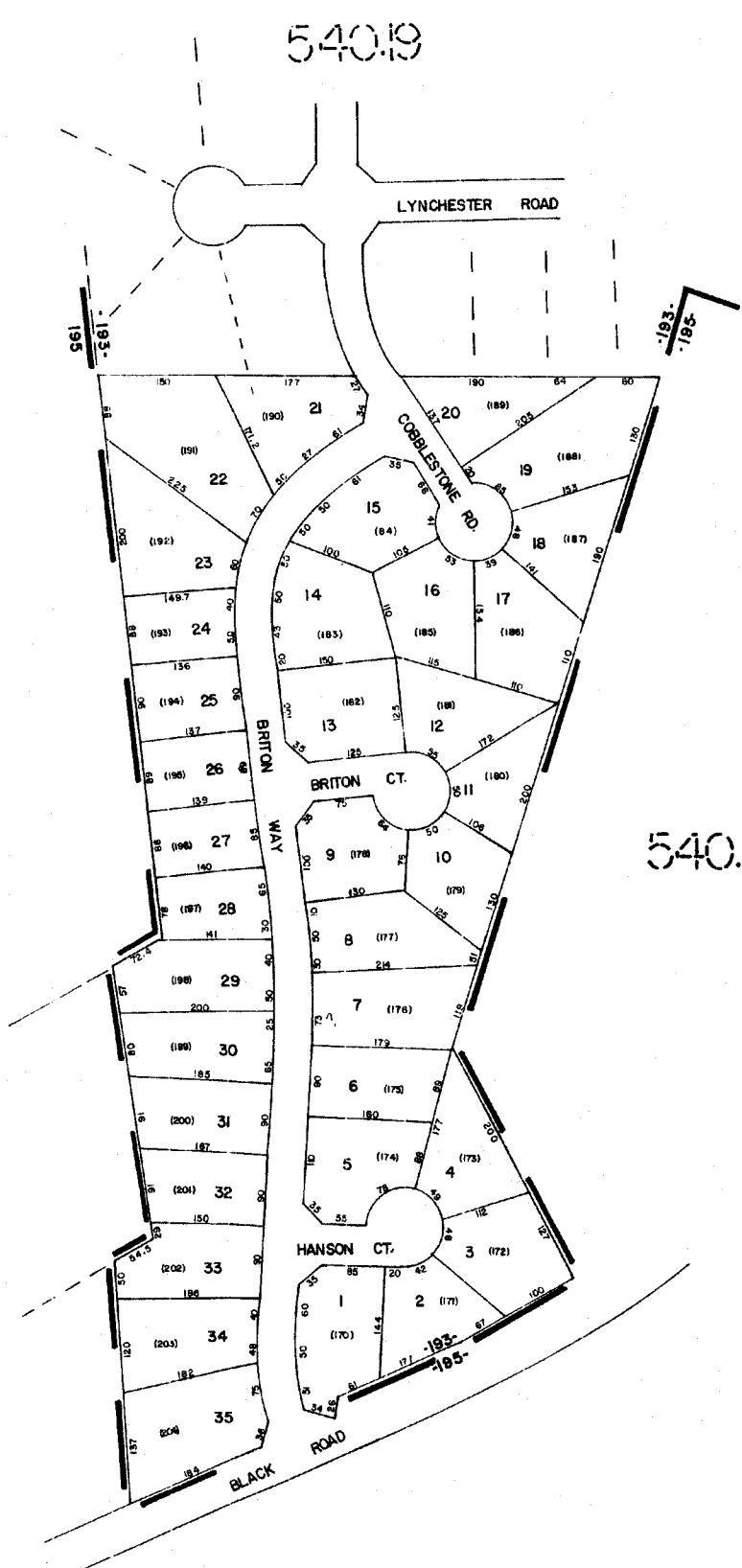
PLAN HOLD CORPORATION • IRVINE, CALIFORNIA
RECORD BY NUMBER 7348

1217

540.4

540.4

540.4



B28
BROOKFIELD WEST SEC. IV
GREENVILLE COUNTY TAX MAPS
GREENVILLE, S. C.

TAX DISTRICT	MAP NUMBER	REVISIONS
193	54028	



B28

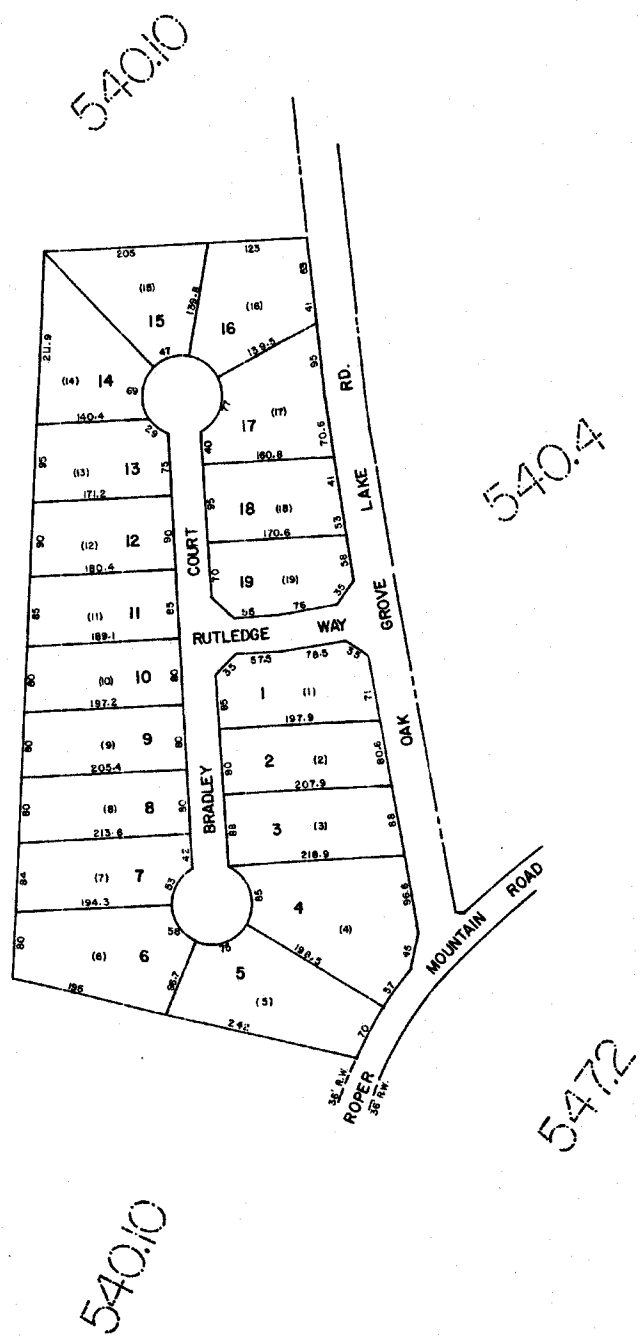
GREEN CREEK (KENSINGTON PLACE)

GREENVILLE COUNTY TAX MAPS

GREENVILLE, S. C.

TAX DISTRICT	MAP NUMBER	REVISIONS
195	540.29	
	SCALE 1" = 50'	INDEX-11

1219



BRADLEY STATION **B28**
 GREENVILLE COUNTY TAX MAPS
 GREENVILLE, S. C.

TAX DISTRICT	MAP NUMBER	REVISIONS
	540.30	INDEX-15
	SCALE 1" = 100'	-11-

540.2



540.27

540.2

540.2

B28

PELHAM OAKS TOWNHOMES		
GREENVILLE COUNTY TAX MAPS		
GREENVILLE, S. C.		
TAX DISTRICT	MAP NUMBER	REVISIONS
	540.31	<i>/</i>
-200-	SCALE 1" = 50'	INDEX-II

1221



OAK POINTE SEC. 1, 2, 3 & 4

GREENVILLE COUNTY TAX MAPS

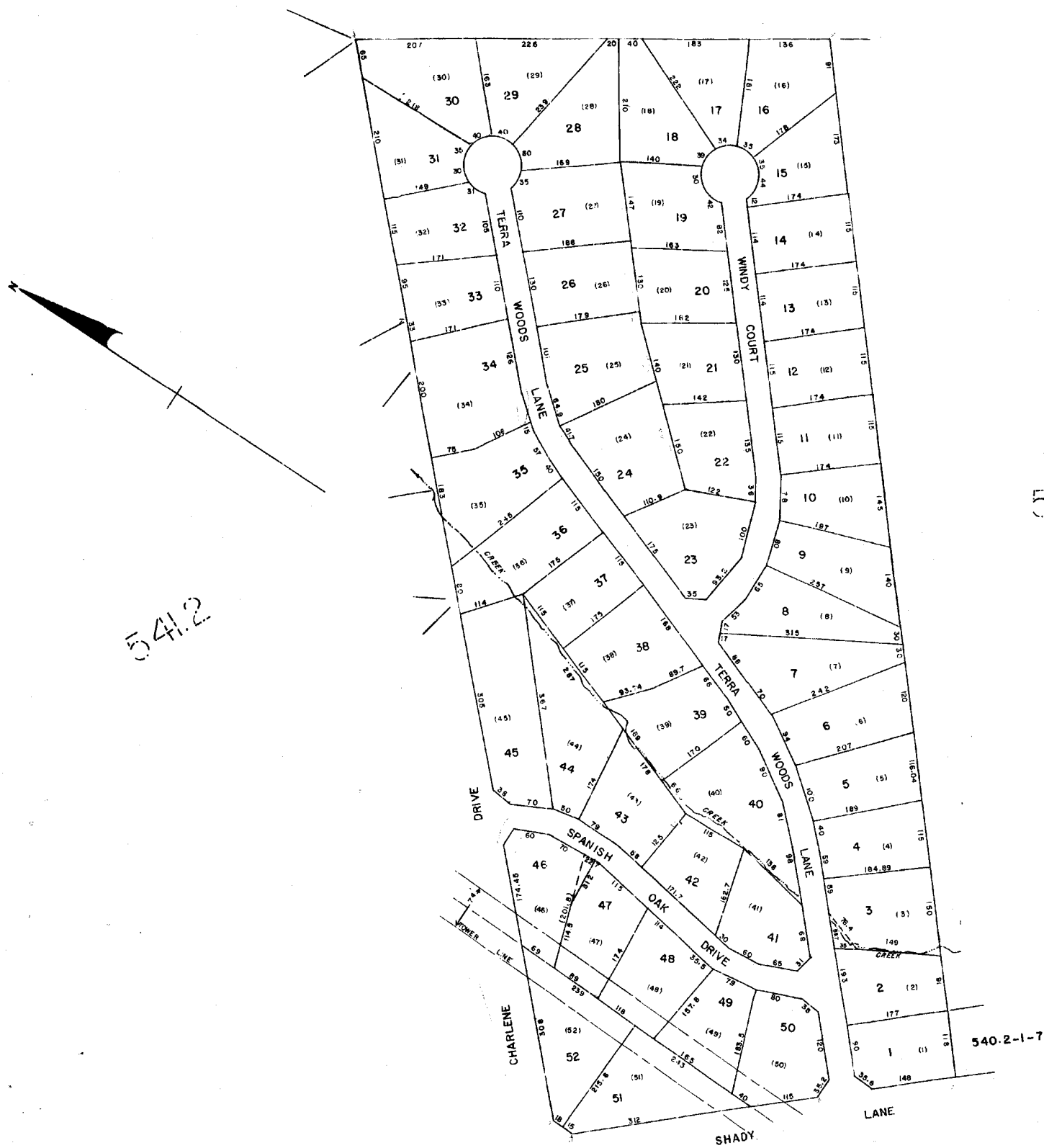
GREENVILLE, S. C.

TAX DISTRICT	MAP NUMBER	REV/ISSUE
	54032	

195

SCALE INDEX(15)

538



540.20

541.2

543.3

540.2-1-7

TERRA WOODS		
GREENVILLE COUNTY TAX MAPS		
GREENVILLE, S. C.		
TAX DISTRICT	MAP NUMBER	REVISIONS
	540.33	
200	SCALE 1" = 100'	INDEX (1)

1223

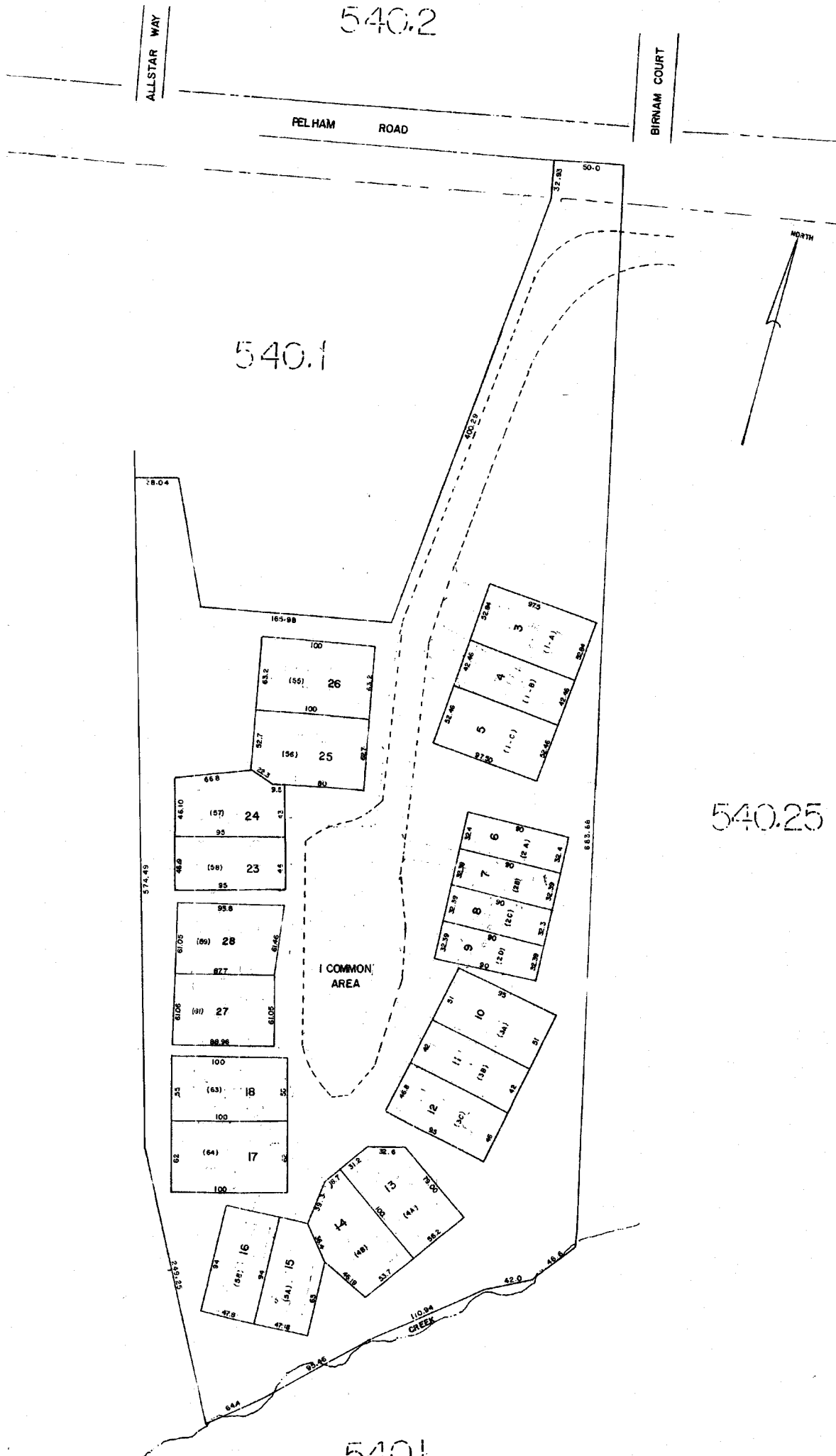
540.2

540.1

540.1

540.25

540.1



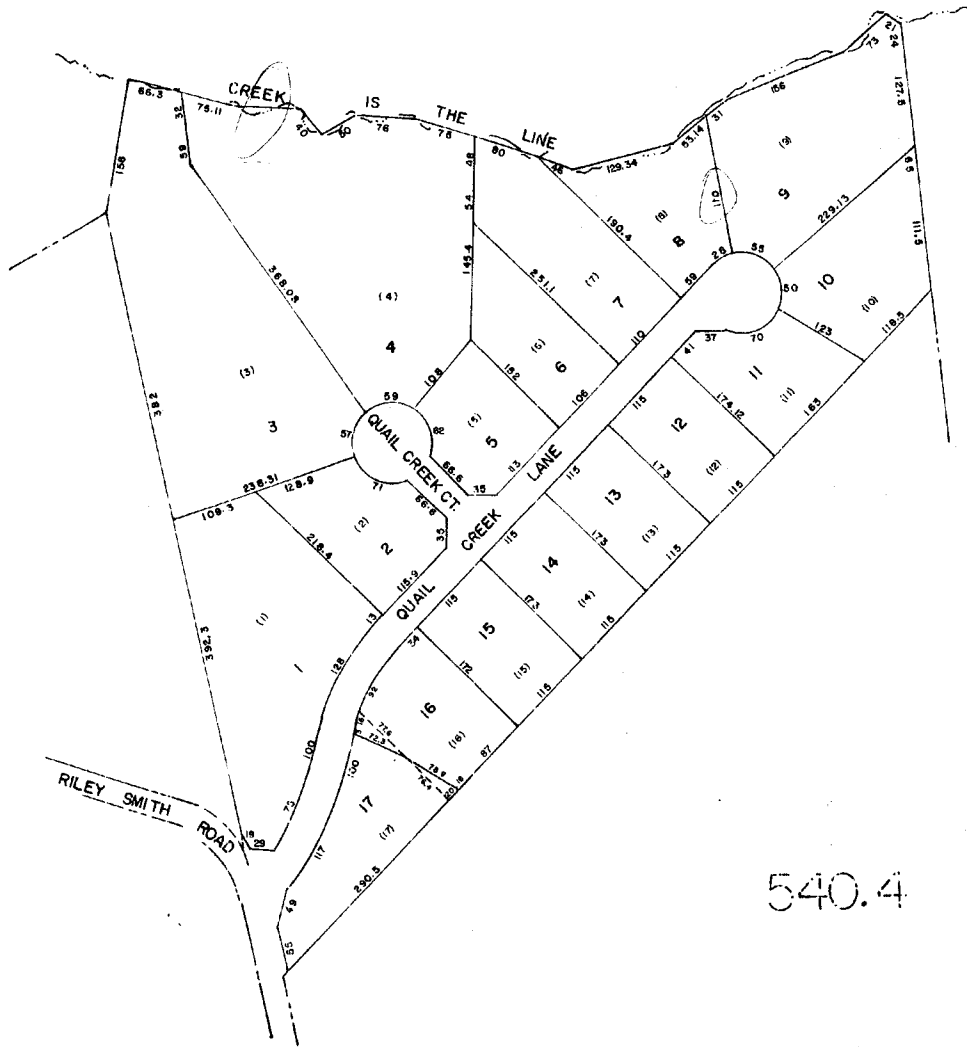
Box

1200 PELHAM PHASE III		
GREENVILLE COUNTY TAX MAPS		
GREENVILLE, S. C.		
TAX DISTRICT	MAP NUMBER	REVISIONS
	540.34	
	SCALE 1" = 50'	INDEX (15)



540.21

540.7



540.4

540.4

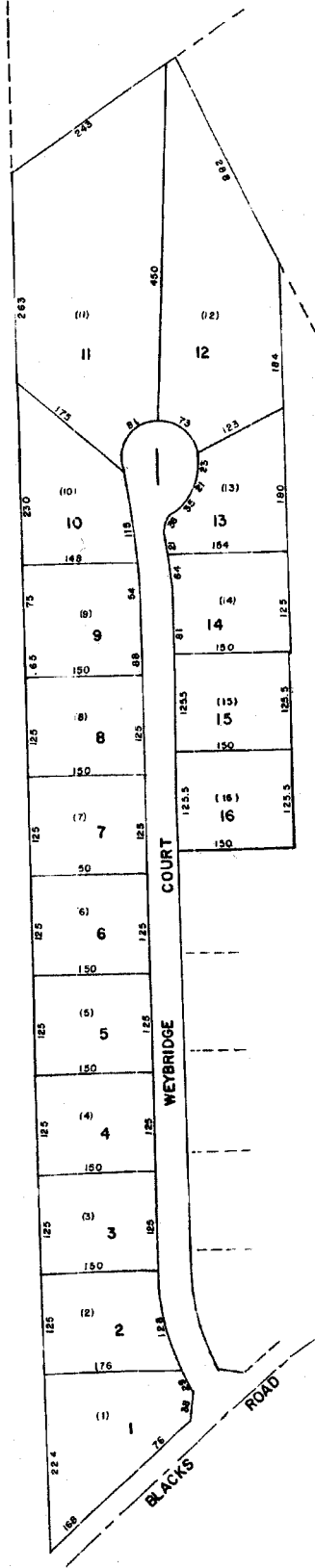
QUAIL CREEK *B28*
 GREENVILLE COUNTY TAX MAPS
 GREENVILLE, S. C.

TAX DISTRICT	MAP NUMBER	REVISIONS
	540.35	11
	SCALE 1" = 100'	15

-195-

1225

540.1



540.1

540.4

540.4

SMITHWOOD PH. 1 *B28*

GREENVILLE COUNTY TAX MAPS

GREENVILLE, S. C.

TAX DISTRICT MAP NUMBER REVISIONS

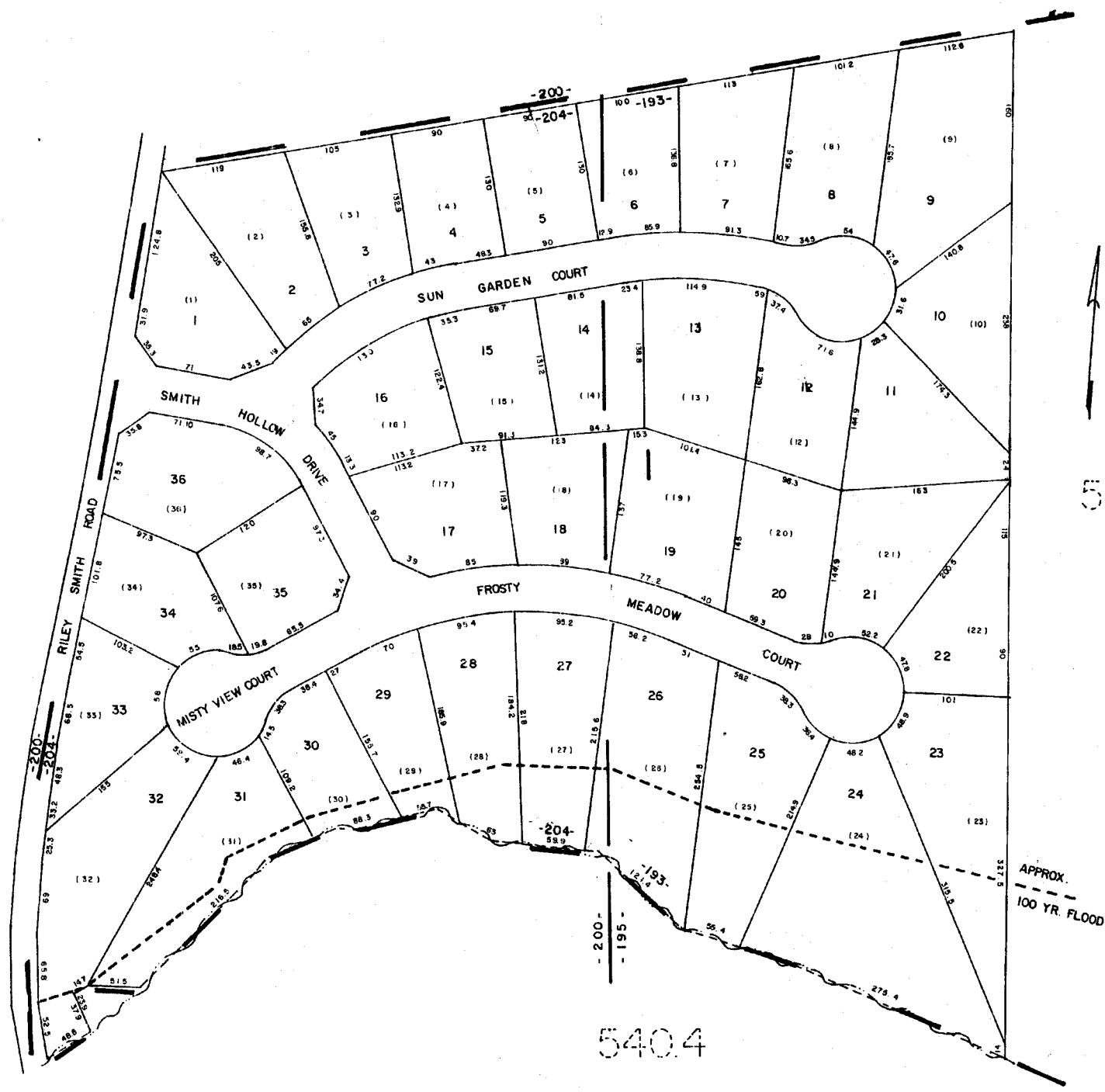
540.36

1227

5402

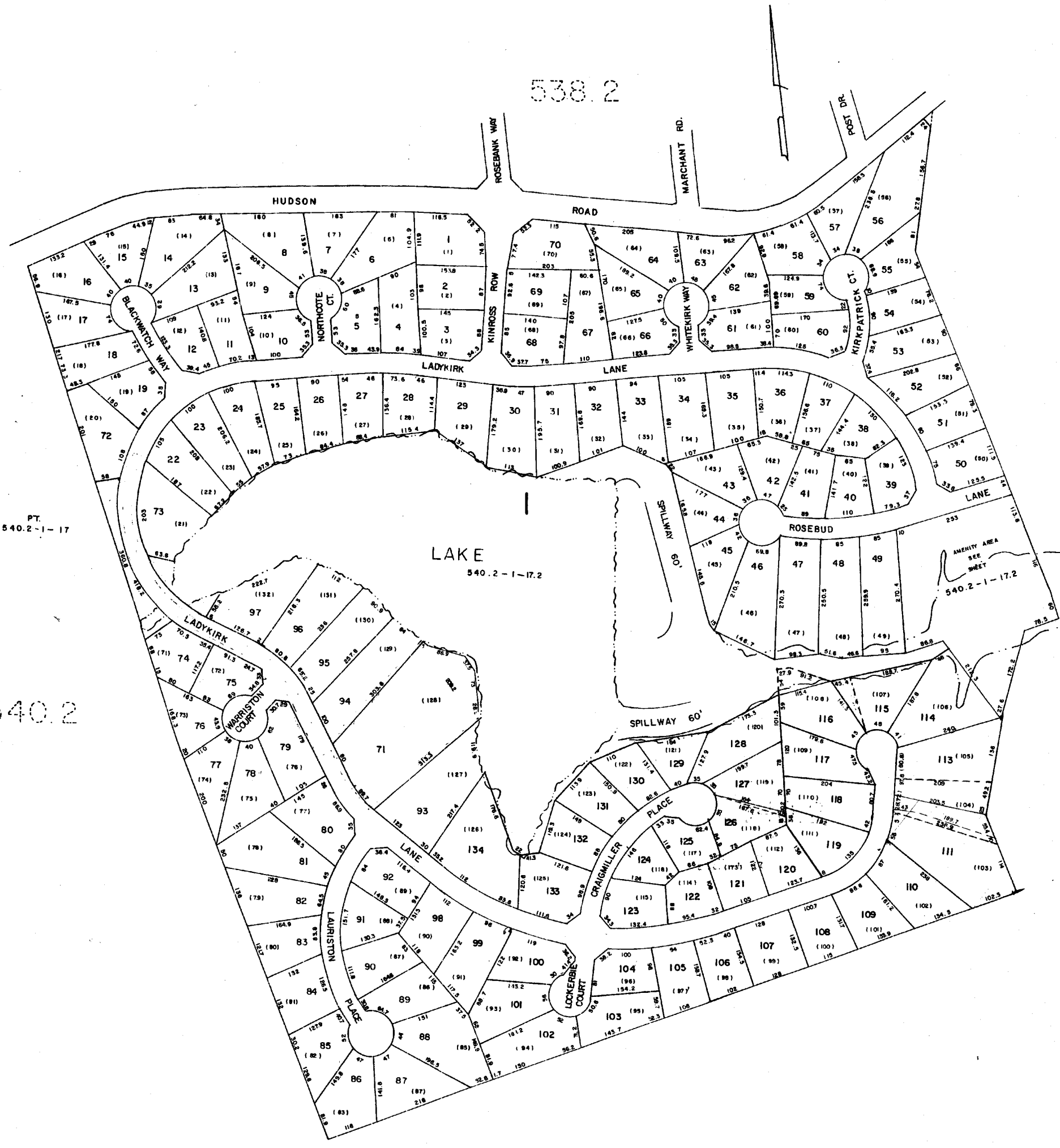
540.2

540.4



PELHAM CREEK		
GREENVILLE COUNTY TAX MAPS		
TAX DISTRICT	MAP NUMBER	REVISIONS
-193-		
-204-		
(-195-)		
200-		
	540.38	
	SCALE = 60'	
		INDEX-11

538.2

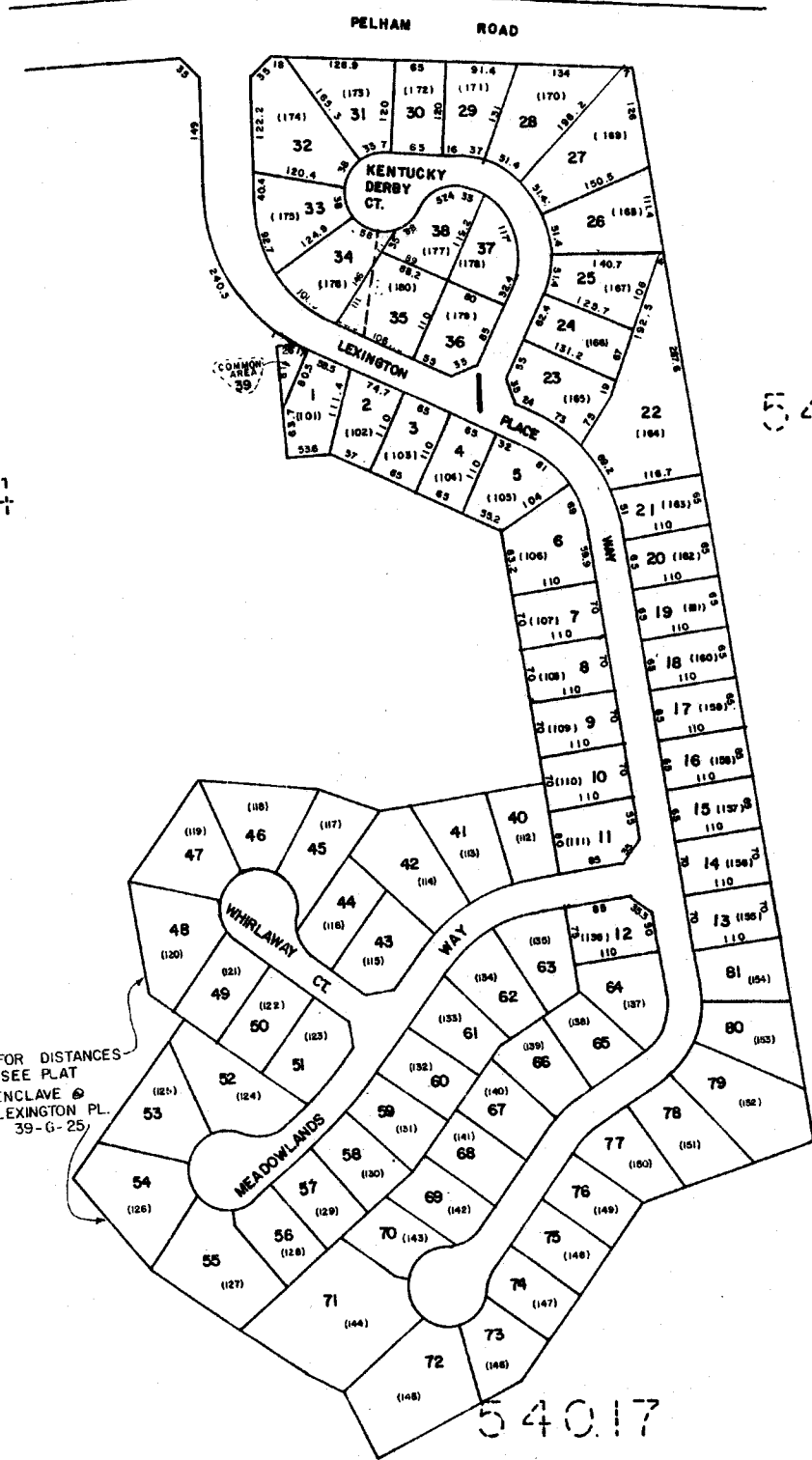


PT. 540.2-1-17

540.2

CARISBROOKE		
GREENVILLE COUNTY TAX MAPS		
GREENVILLE, S. C.		
TAX DISTRICT	MAP NUMBER	REVISIONS
	540.39	
-195-	SCALE 1" = 100'	INDEX-II

1229



540.4

540.17

540.17

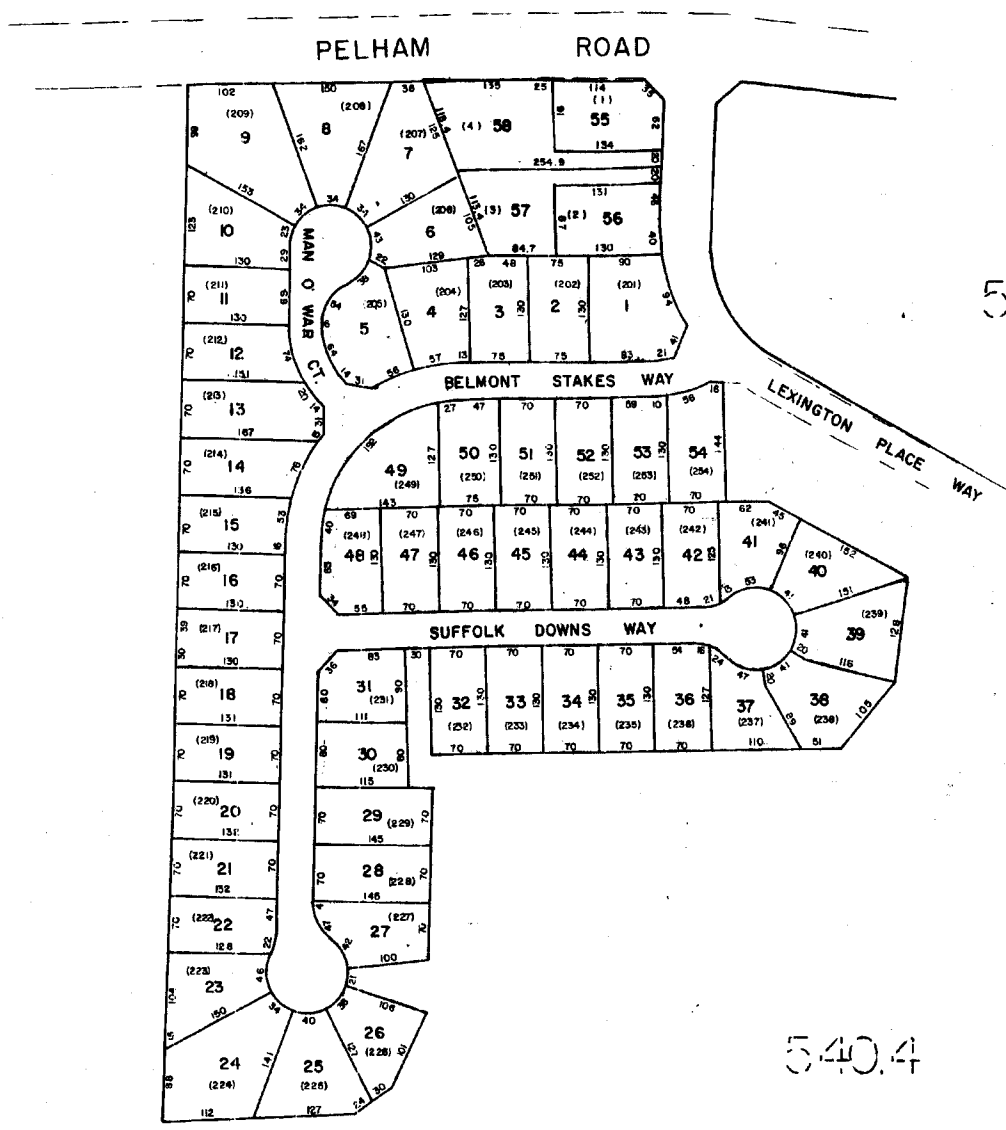
FOR DISTANCES
SEE PLAT
ENCLAVE @
LEXINGTON PL.
39-G-25

THE ENCLAVE AT LEXINGTON PLACE

GREENVILLE COUNTY TAX MAPS
GREENVILLE, S. C.

TAX DISTRICT	MAP NUMBER	REVISIONS
	540.40	

540.40



540.18

540.40

540.4

APPROX. LOCATION OF
FLOOD LINE
ELEV. 872.5

THE GLENS AT LEXINGTON PLACE		
GREENVILLE COUNTY TAX MAPS		
GREENVILLE, S. C.		
TAX DISTRICT	MAP NUMBER	REVISIONS
-195-	540.41	
	SCALE 1" = 100'	INDEX-II

1231

RECORDED BY NUMBER 07348
RECORD DATE 04/11/1984

RECORDED BY NUMBER 07348
RECORD DATE 04/11/1984

RECORDED BY NUMBER 07348
RECORD DATE 04/11/1984

PLAN FILED COMPLETION BY DATE, LOCATION
RECORDED BY NUMBER 07348
RECORD DATE 04/11/1984

540.7

540.14

540.2

BELL SOUTH
TELECOMMUNICATIONS
EAST MEET
BEARING
N04°30'00"E
S04°30'00"E
S04°30'00"W
N04°30'00"W

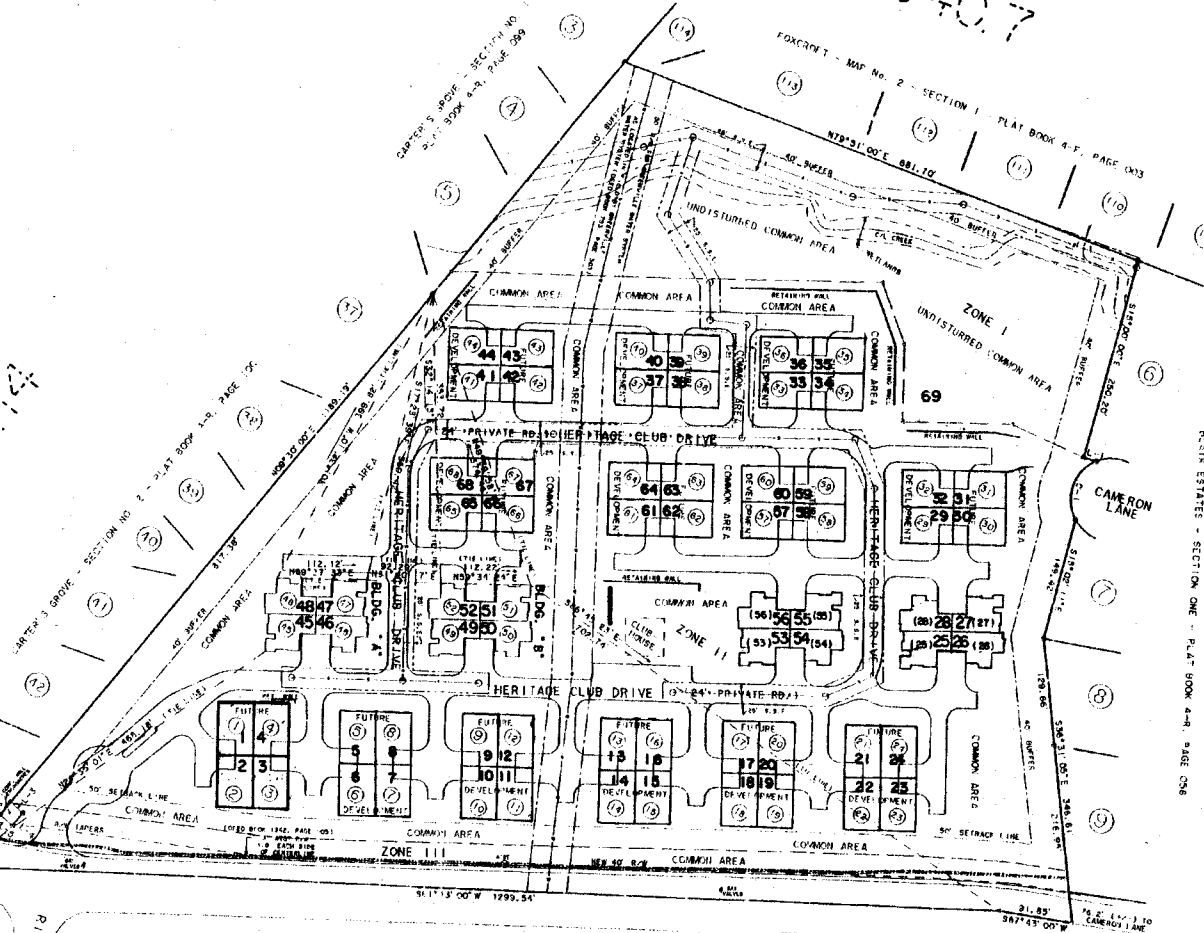
COURSE
L1
L2
L3

DISTANCE
20.00
20.00
20.00

BELL SOUTH
TELECOMMUNICATIONS
EAST MEET
BEARING
N11°15'00"E
S11°15'00"E
S11°15'00"W
N11°15'00"W

COURSE
L1
L2
L3

DISTANCE
20.00
20.00
20.00



PELHAM ROAD - ROAD H S-23 492

540.2

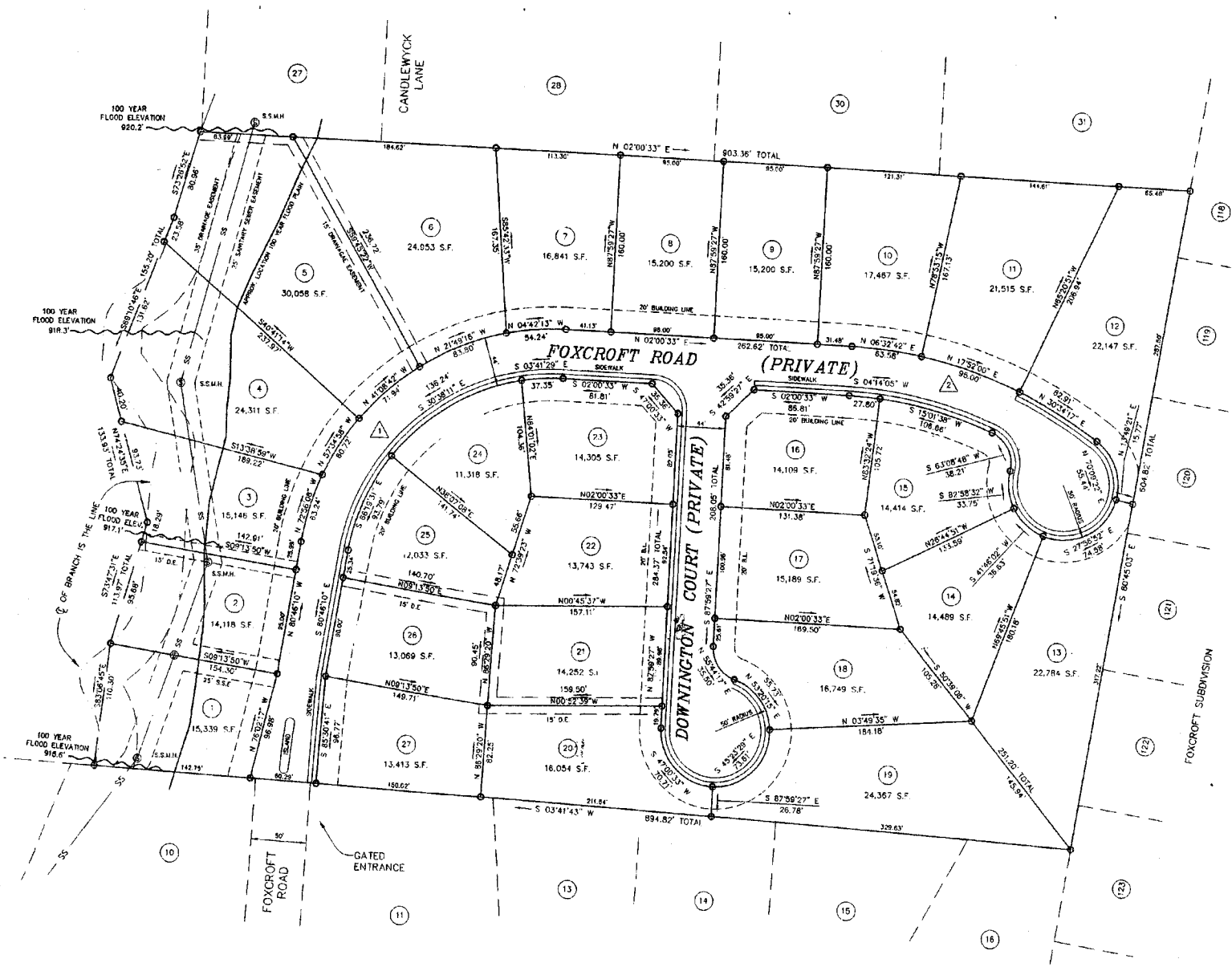
RILEY WITH
RD. 30

CURVE RADIUS
C-1 50.00'

COURSE BEARING DISTANCE
L-1 N75°00'00"E 16.60'
L-2 93.07'
L-3 97°59'15" 75.18'
CHORD CIL BEA. ING
75.18' 91°06'14"E

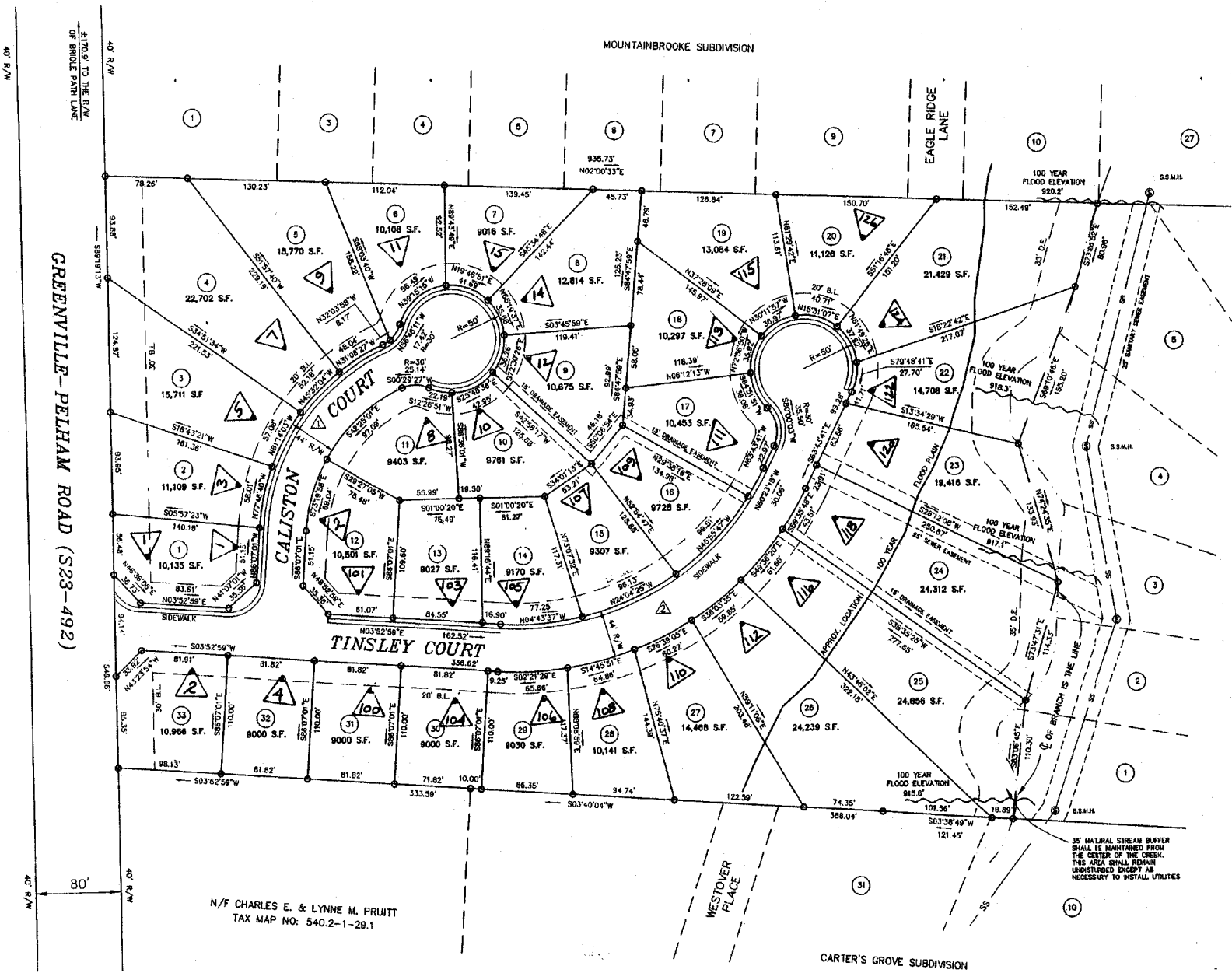
HERITAGE CLUB VILLAS
GREENVILLE COUNTY TAX MAPS
GREENVILLE, S. C.

TAX DISTRICT	MAP NUMBER	REVISIONS
	540.42	



FOX BROOKE		
GREENVILLE COUNTY TAX MAPS		
GREENVILLE, S. C.		
TAX DISTRICT	MAP NUMBER	REVISIONS
	540.43	
200	SCALE 1" = 60'	13

THE FIRST MAPS INC.



N/F CHARLES E. & LYNNE M. FRUITT
TAX MAP NO. 540.2-1-29.1

CURVE DATA

CURVE	RADIUS	LENGTH	TANGENT	CENTRAL ANGLE	CHORD	DEGREE
1	178.00'	192.00'	108.00'	61-49-52	182.90'	32-11-19
2	280.00'	330.41'	187.48'	67-36-40	311.57'	20-27-46

LOT #	FLOOD ELEVATION	MINIMUM F.F.
21	919.0'	923.0'
22	918.5'	922.5'
23	917.7'	921.7'
24	916.7'	920.7'
25	916.0'	920.0'
26	915.6'	919.6'
27	915.6'	919.6'

LOT #	AREA	LOT #	AREA
1	10,135 S.F.	18	10,217 S.F.
2	11,108 S.F.	19	13,084 S.F.
3	15,711 S.F.	20	11,128 S.F.
4	22,702 S.F.	21	21,429 S.F.
5	15,770 S.F.	22	15,770 S.F.
6	10,108 S.F.	23	19,416 S.F.
7	9,016 S.F.	24	24,312 S.F.
8	12,814 S.F.	25	24,856 S.F.
9	10,971 S.F.	26	24,239 S.F.
10	9,781 S.F.	27	14,488 S.F.
11	9,403 S.F.	28	10,141 S.F.
12	10,501 S.F.	29	9,000 S.F.
13	9,000 S.F.	30	9,000 S.F.
14	9,170 S.F.	31	9,000 S.F.
15	9,307 S.F.	32	9,000 S.F.
16	9,225 S.F.	33	10,988 S.F.
17	10,453 S.F.		

TINSLEY PLACE
GREENVILLE COUNTY TAX MAPS
GREENVILLE, S. C.

TAX DISTRICT	MAP NUMBER	REVISIONS
	540.44	
200	SCALE 1" = 60'	11

EAST NORTH STREET EXTENSION

1	2	3	4	5	6	7	8
9	10	11	12	13	14	15	16
17	18	19	20	21	22	23	24
25	26	27	28	29	30	31	32

1	2	3	4	5	6	7	8
9	10	11	12	13	14	15	16
17	18	19	20	21	22	23	24
25	26	27	28	29	30	31	32

1	2	3	4	5	6	7	8
9	10	11	12	13	14	15	16
17	18	19	20	21	22	23	24
25	26	27	28	29	30	31	32

1	2	3	4	5	6	7	8
9	10	11	12	13	14	15	16
17	18	19	20	21	22	23	24
25	26	27	28	29	30	31	32

1	2	3	4	5	6	7	8
9	10	11	12	13	14	15	16
17	18	19	20	21	22	23	24
25	26	27	28	29	30	31	32

1	2	3	4	5	6	7	8
9	10	11	12	13	14	15	16
17	18	19	20	21	22	23	24
25	26	27	28	29	30	31	32

1	2	3	4	5	6	7	8
9	10	11	12	13	14	15	16
17	18	19	20	21	22	23	24
25	26	27	28	29	30	31	32

1	2	3	4	5	6	7	8
9	10	11	12	13	14	15	16
17	18	19	20	21	22	23	24
25	26	27	28	29	30	31	32

5413

5413

5412

MATCH LINE

MATCH LINE



GREENVILLE COUNTY TAX MAPS		
TAX DISTRICT	MAP NUMBER	REVISIONS
-201-	541	
SCALE		INDEX-II

1235

538.3

P161

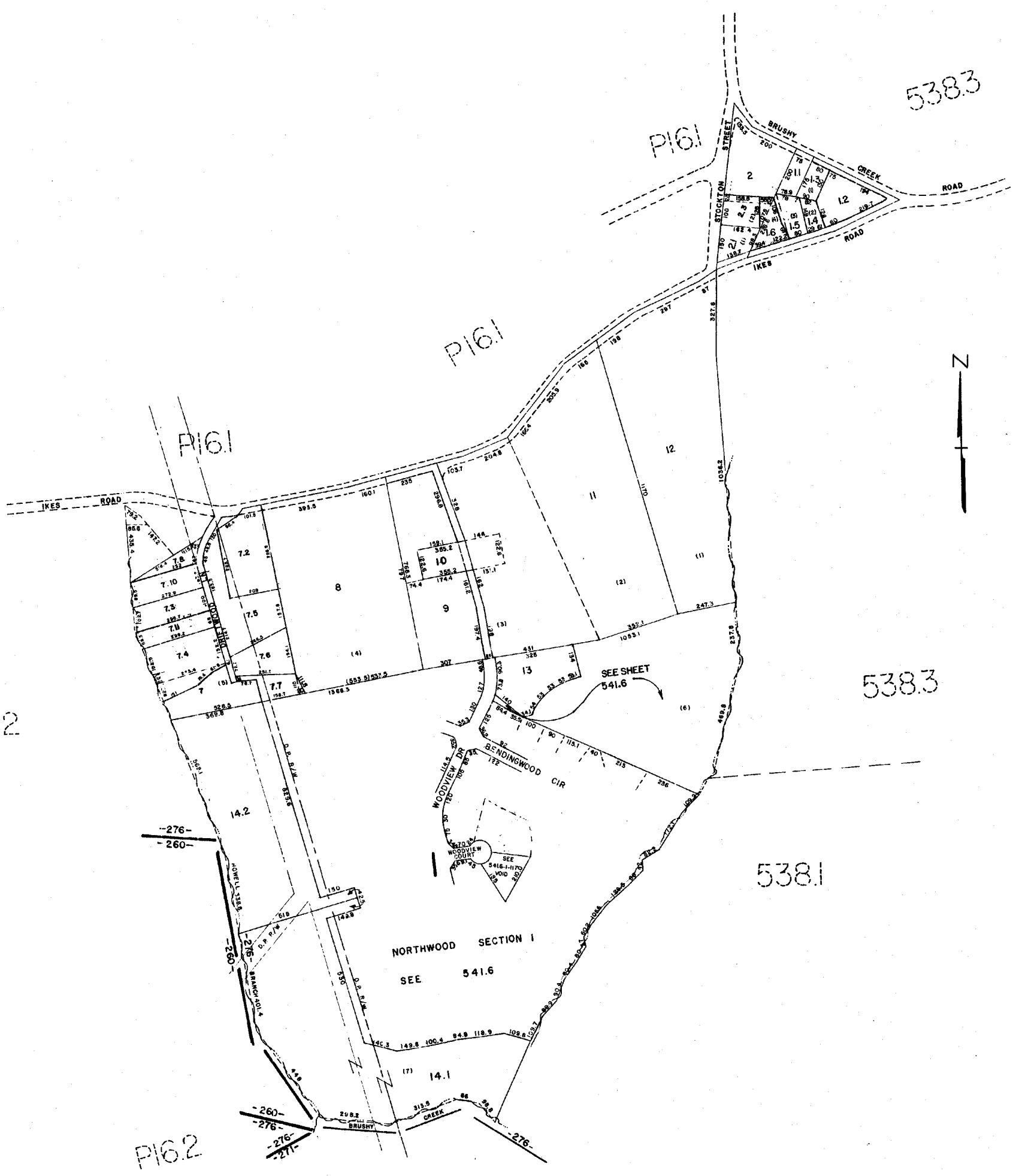
P161

P161

P16.2

P16.2

541.2



NORTHWOOD SUB. 223
GREENVILLE COUNTY TAX MAPS
GREENVILLE, S. C.

TAX DISTRICT	MAP NUMBER	REVISIONS
276	541.1	
SCALE 1" = 200'		

P-16.2

5411

1236

538.1

P-16.3

541.4

538.1

541.3

540.2

543.3

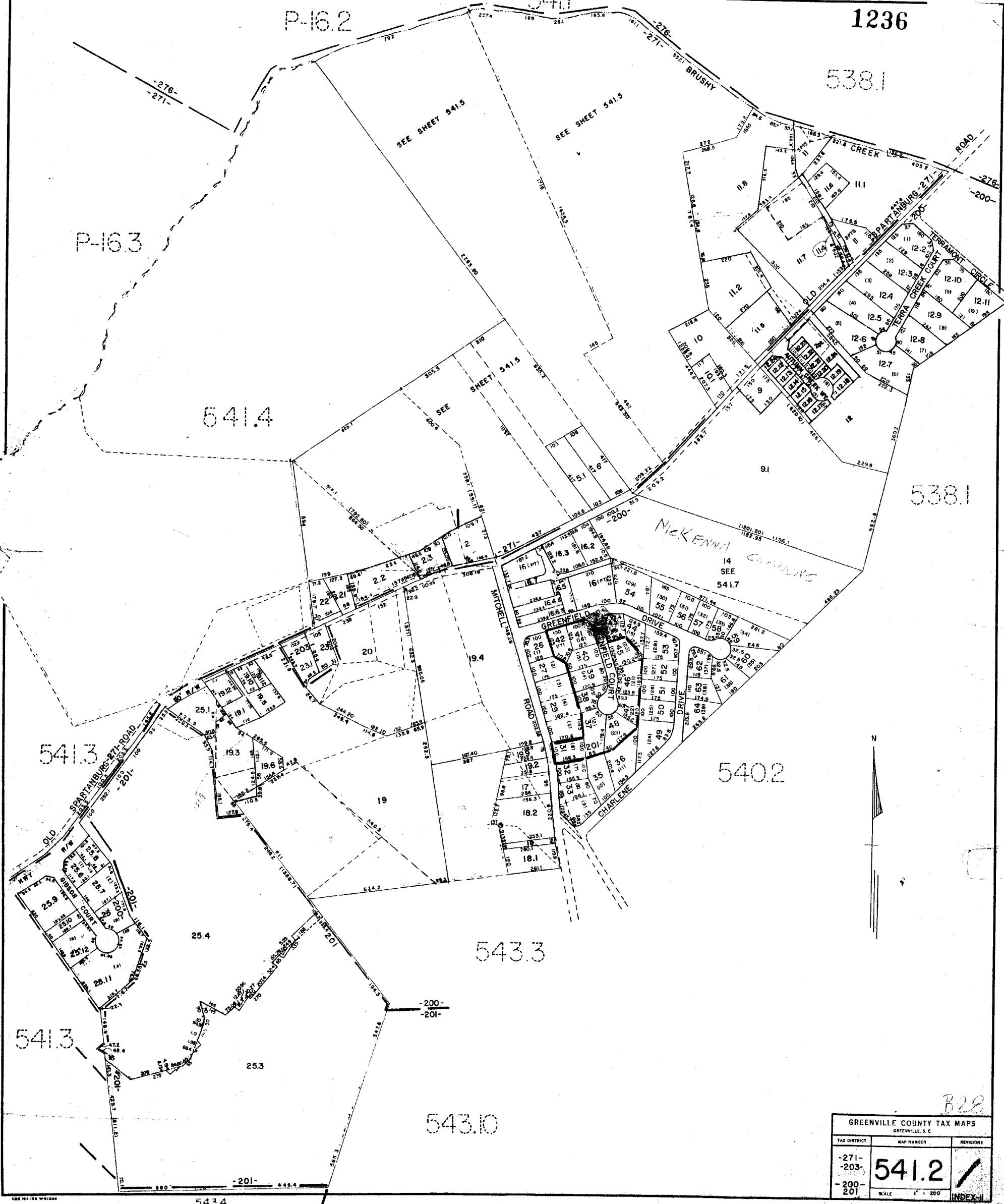
541.3

543.10

543.4

B28

GREENVILLE COUNTY TAX MAPS GREENVILLE, S.C.		
TAX DISTRICT	MAP NUMBER	REVISIONS
-271- -203-	541.2	/
-200- -201		
SCALE 1" = 200'		INDEX



1237



P16.3

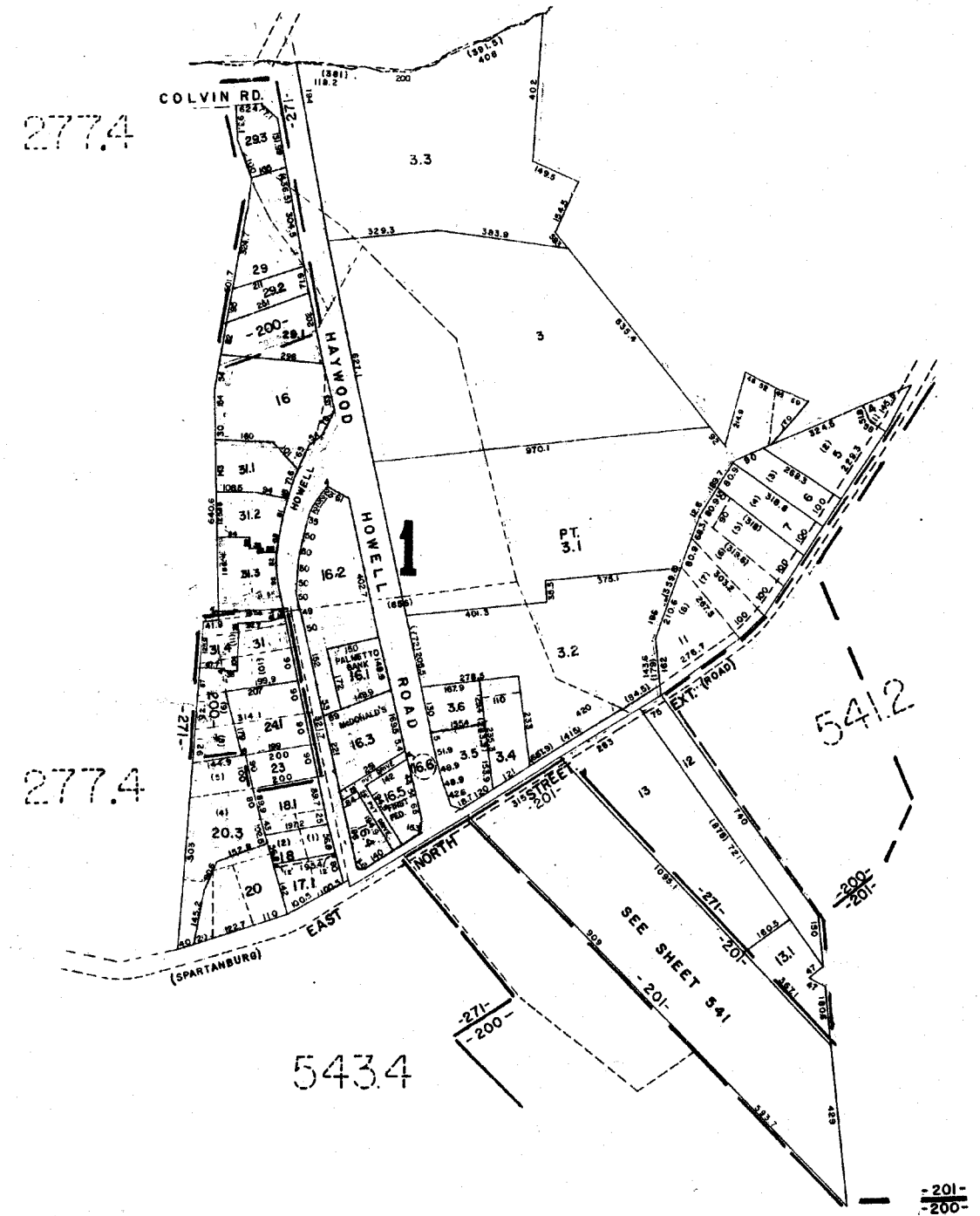
541.2

277.4

277.4

543.4

541.2



-201-
-200-

GREENVILLE COUNTY TAX MAPS GREENVILLE, S. C.		
TAX DISTRICT	MAP NUMBER	REVISIONS
-271-	541.3	
-200-		

K30

1238

541.2

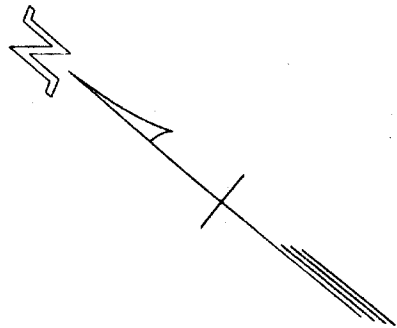
541.2

541.2

541.3

541.3

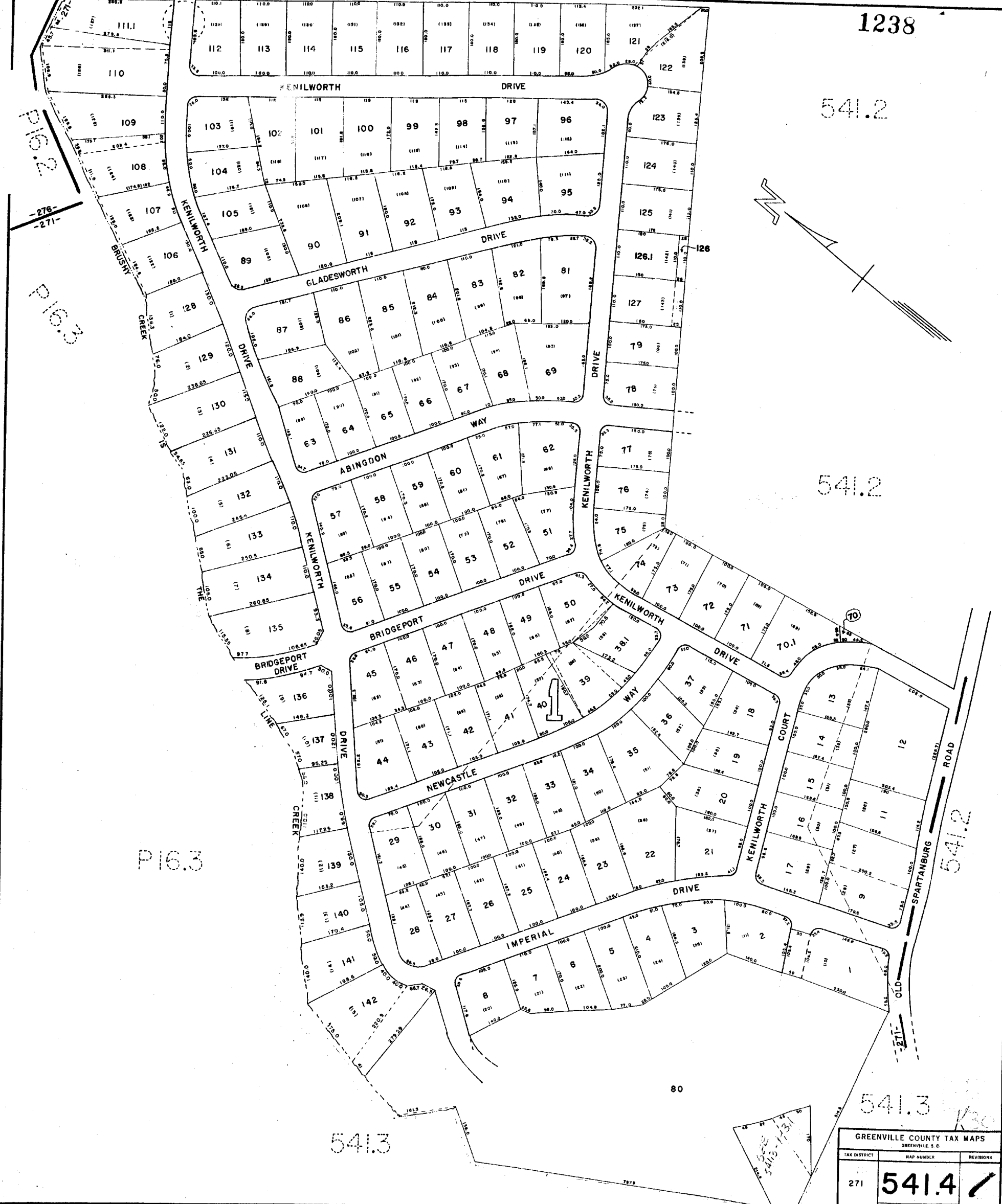
GREENVILLE COUNTY TAX MAPS GREENVILLE, S.C.		
TAX DISTRICT	MAP NUMBER	REVISIONS
271	541.4	✓
SCALE 1" = 100'		INDEX-12



P16.2
-276-
-271-

P16.3

541.3
K30



REC NO. 124 W 19144

RECORDED BY NAME-DTAR

RECORDED BY NAME-DTAR

RECORDED BY NAME-DTAR

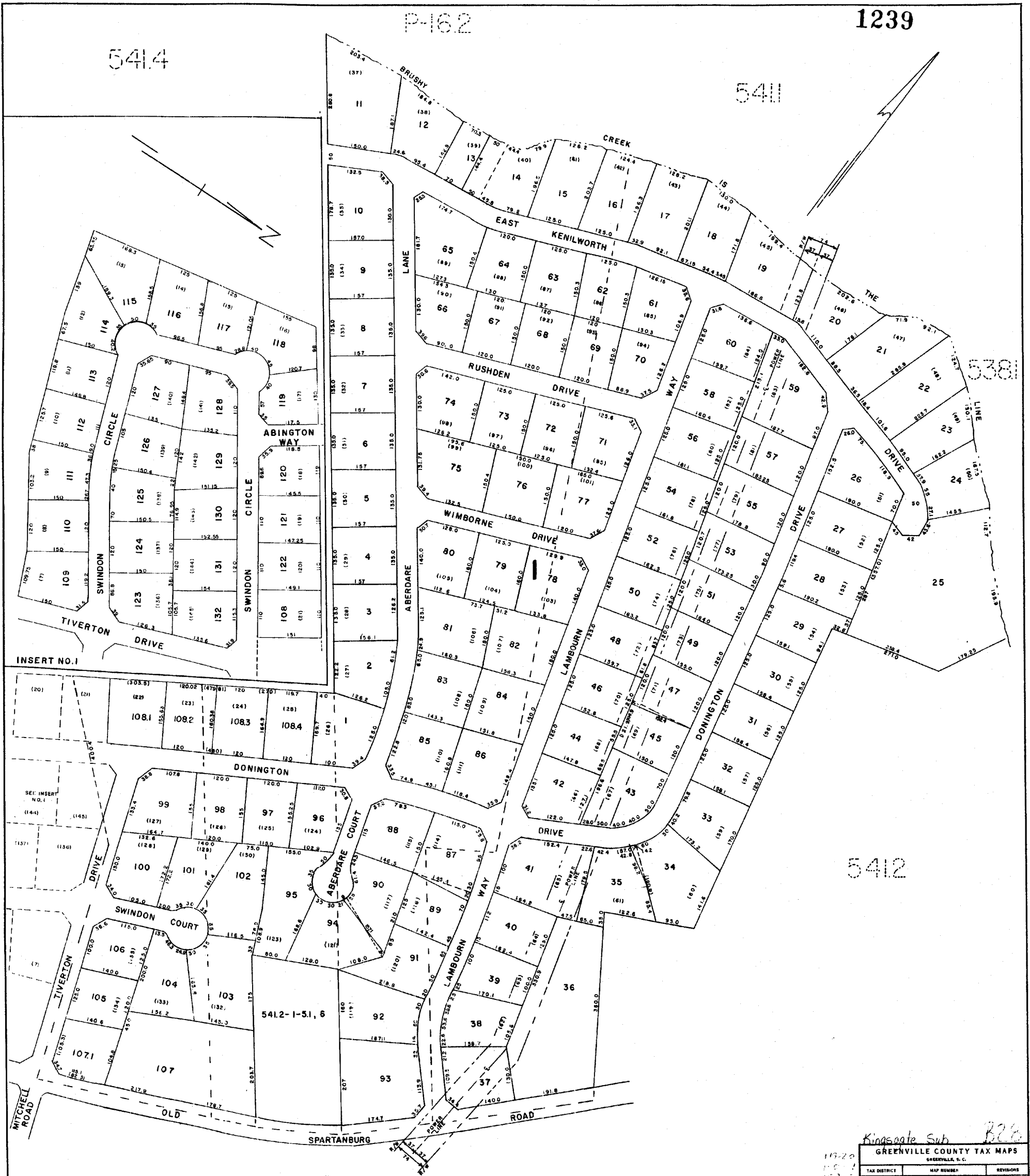
RECORDED BY NAME-DTAR

P-162

1239

541.4

541



538

INSERT NO. 1

SEE INSERT NO. 1

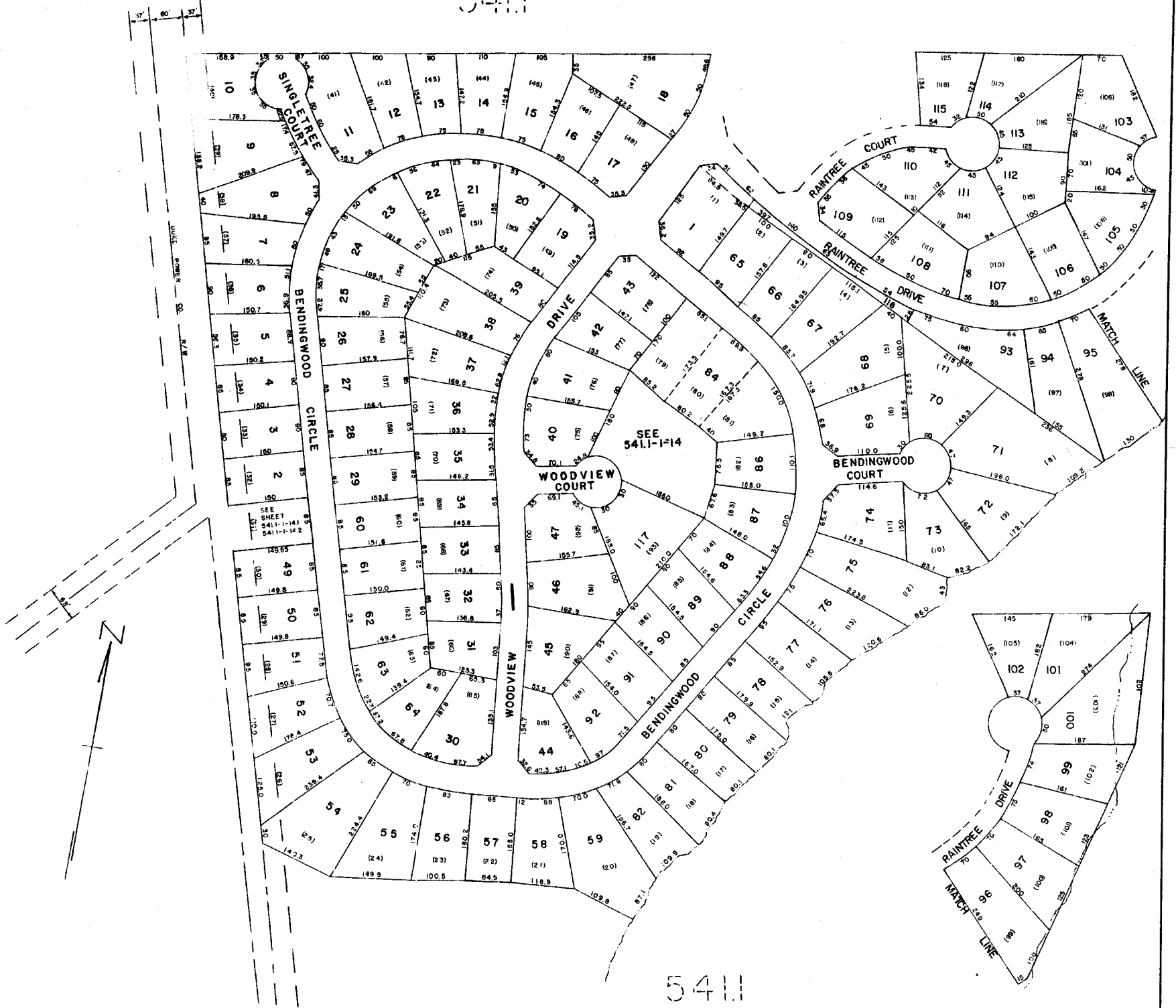
541.2

541.2

Kingsgate Sub 326

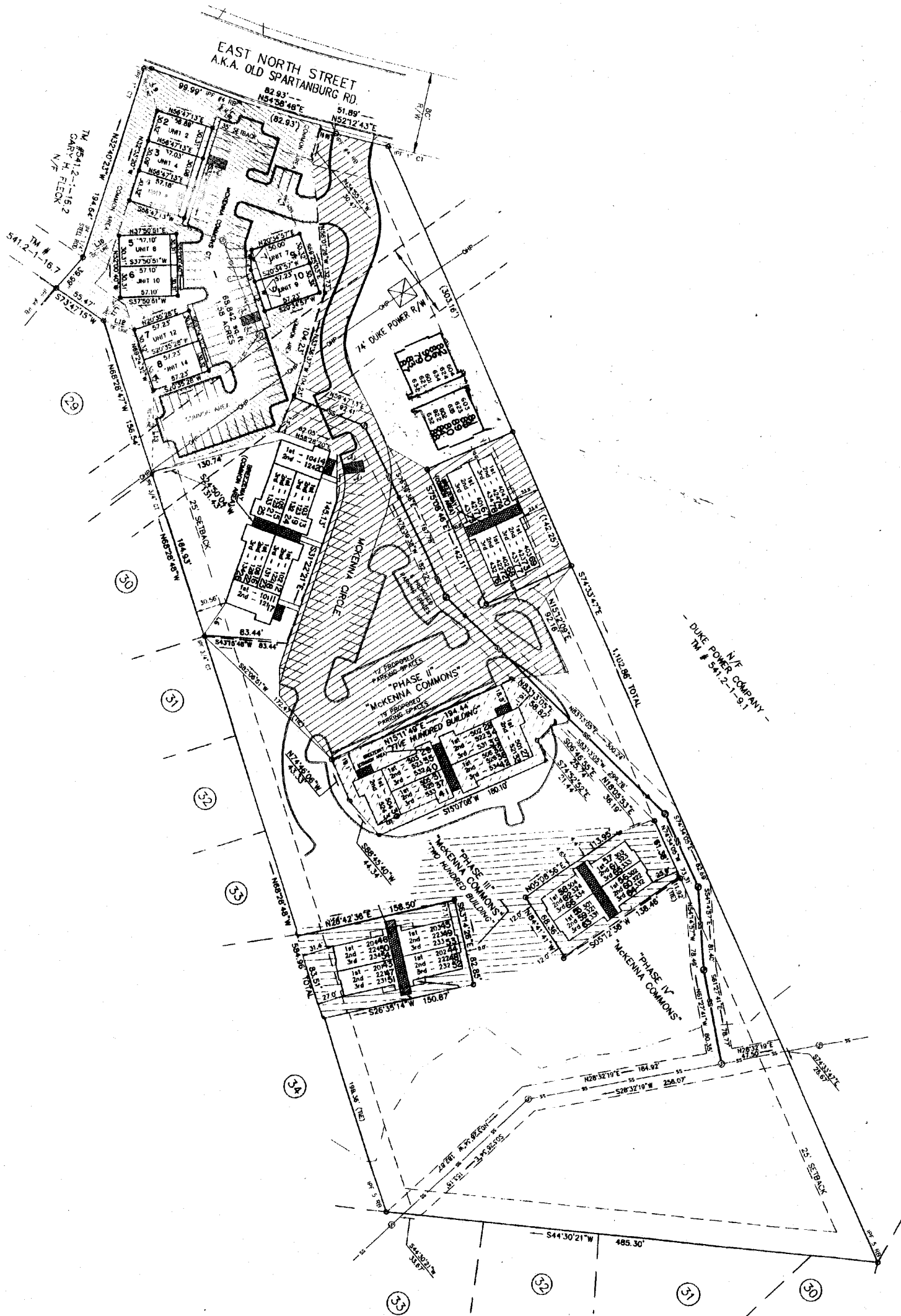
1920
1921
1922
1923

GREENVILLE COUNTY TAX MAPS		
TAX DISTRICT	MAP NUMBER	REVISIONS
271	541.5	✓
SCALE 1" = 100'		INDEX-X-11



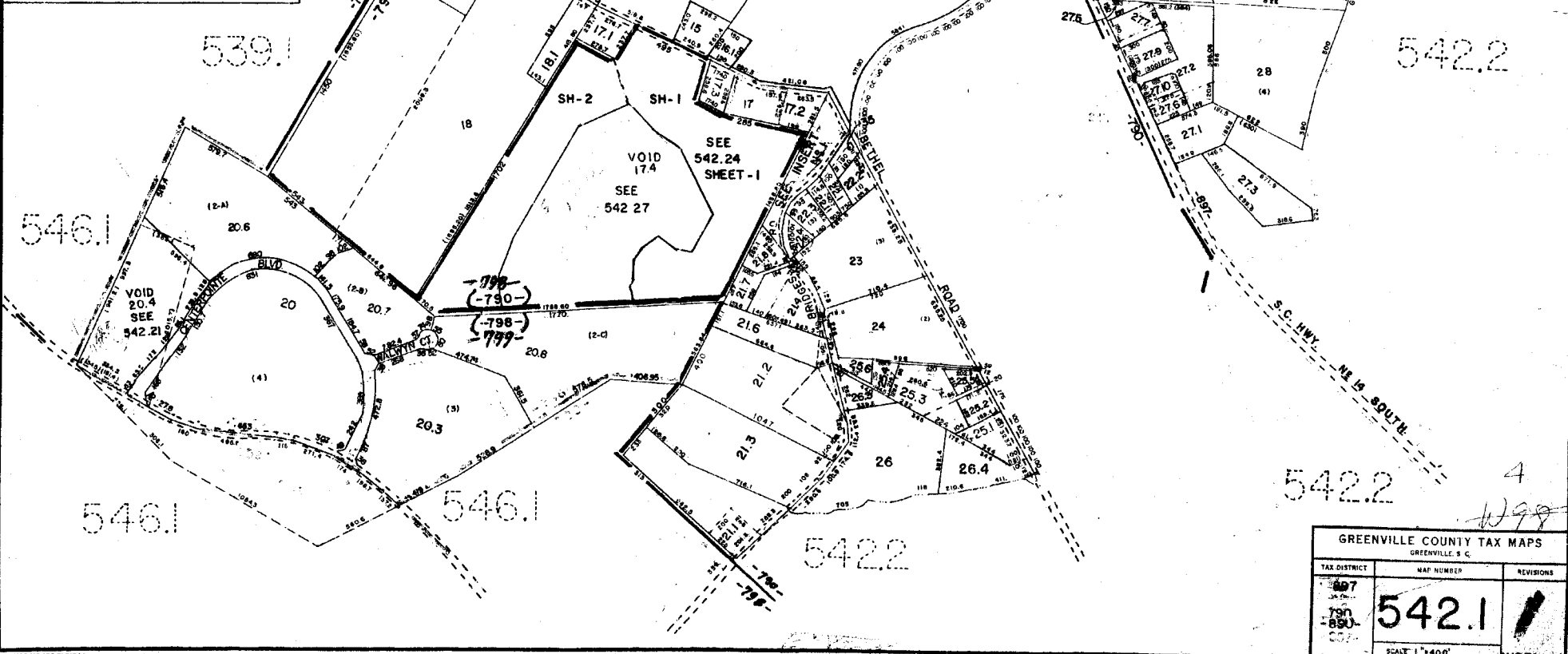
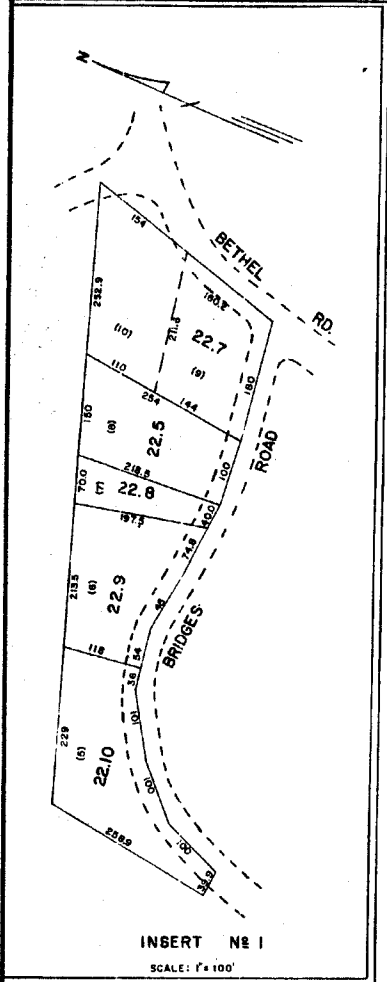
NORTHWOOD SEC. 1, 2, 3 & 4
 GREENVILLE COUNTY TAX MAPS
 GREENVILLE, S. C.

TAX DISTRICT	MAP NUMBER	REVISIONS
276	541.6	
SCALE 1" = 100'		INDEX-II



McKENNA COMMONS		
GREENVILLE COUNTY TAX MAPS		
GREENVILLE, S. C.		
TAX DISTRICT	MAP NUMBER	REVISIONS
	541.7	
200	SCALE 1" = 50'	11

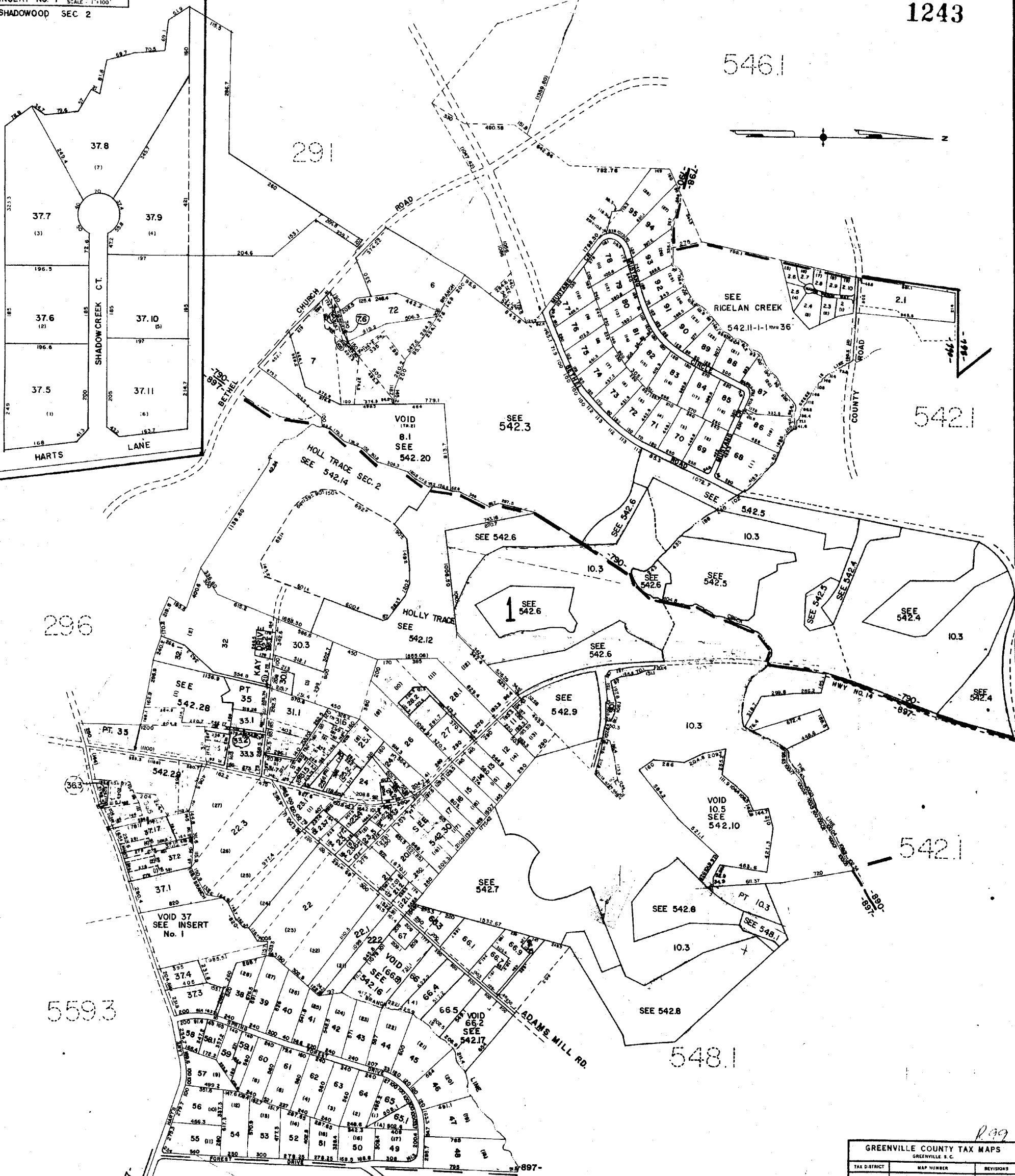

GREENVILLE COUNTY TAX MAPS		
GREENVILLE, S. C.		
TAX DISTRICT	MAP NUMBER	REVISIONS
497 790 890 897	542.1	4
SCALE 1"=400'		INDEX-16



INSERT No. 1 SCALE - 1"=100'
SHADOWOOD SEC 2

546.1

291



542.1

296

542.1

559.3

548.1

559.3

GREENVILLE COUNTY TAX MAPS GREENVILLE, S.C.		
TAX DISTRICT	MAP NUMBER	REVISIONS
- 897 - - 790 - - 890 -	542.2	1
SCALE 1" = 400'		INDEX-16

R99

5425

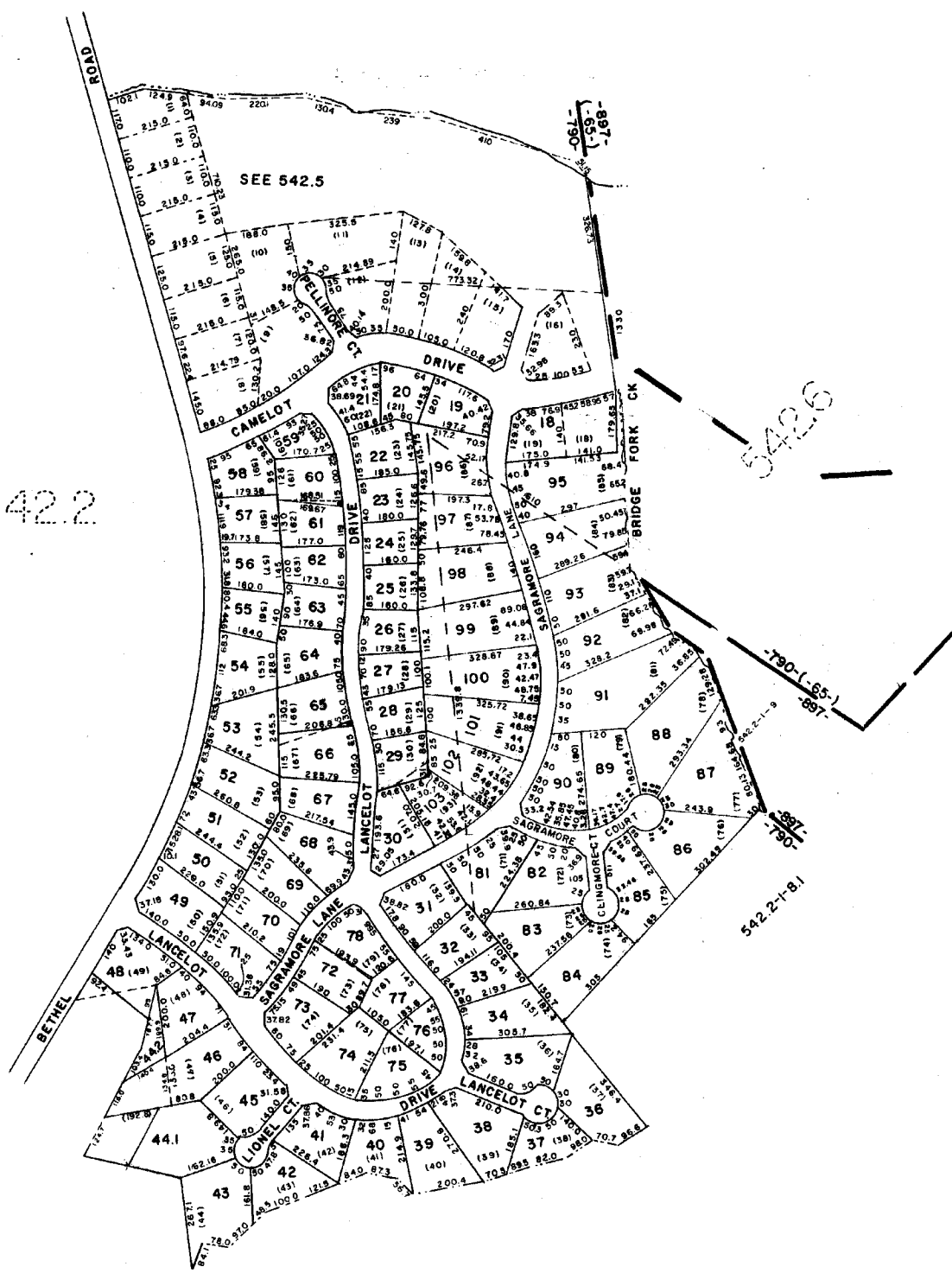
542.2

542.2

542.6

542.2-1-81

542.2



HOLLY TREE SEC 3
CAMELOT *R99*
GREENVILLE COUNTY TAX MAPS
GREENVILLE, S. C.

TAX DISTRICT	MAP NUMBER	REVISIONS
790	542.3	1
SCALE 1" = 200'		INDEX-16

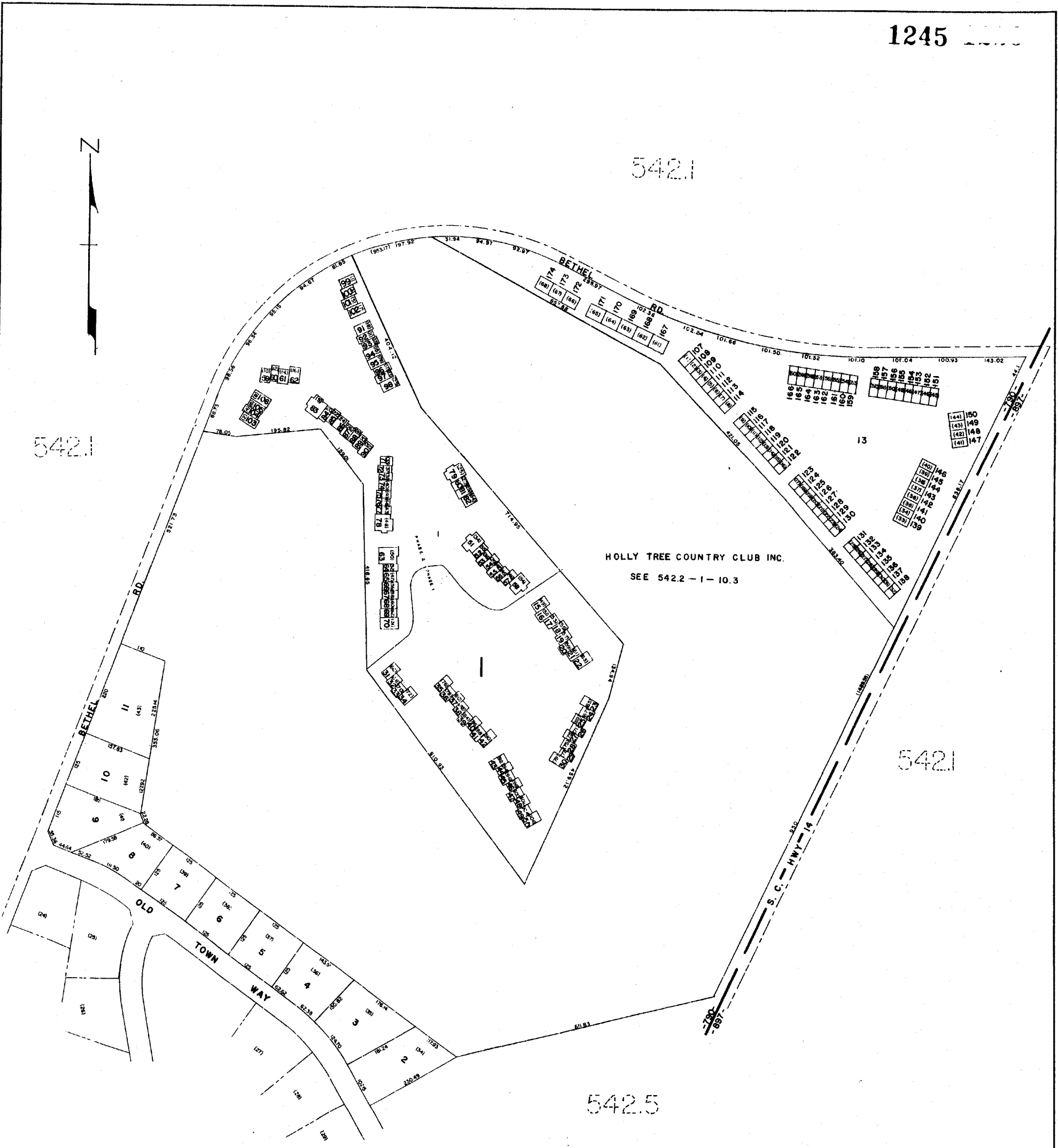
1245

542.1

542.1

542.1

542.5



HOLLY TREE COUNTRY CLUB INC.
SEE 542.2-1-10.3

HOLLY-TOWNE TRENTWOOD

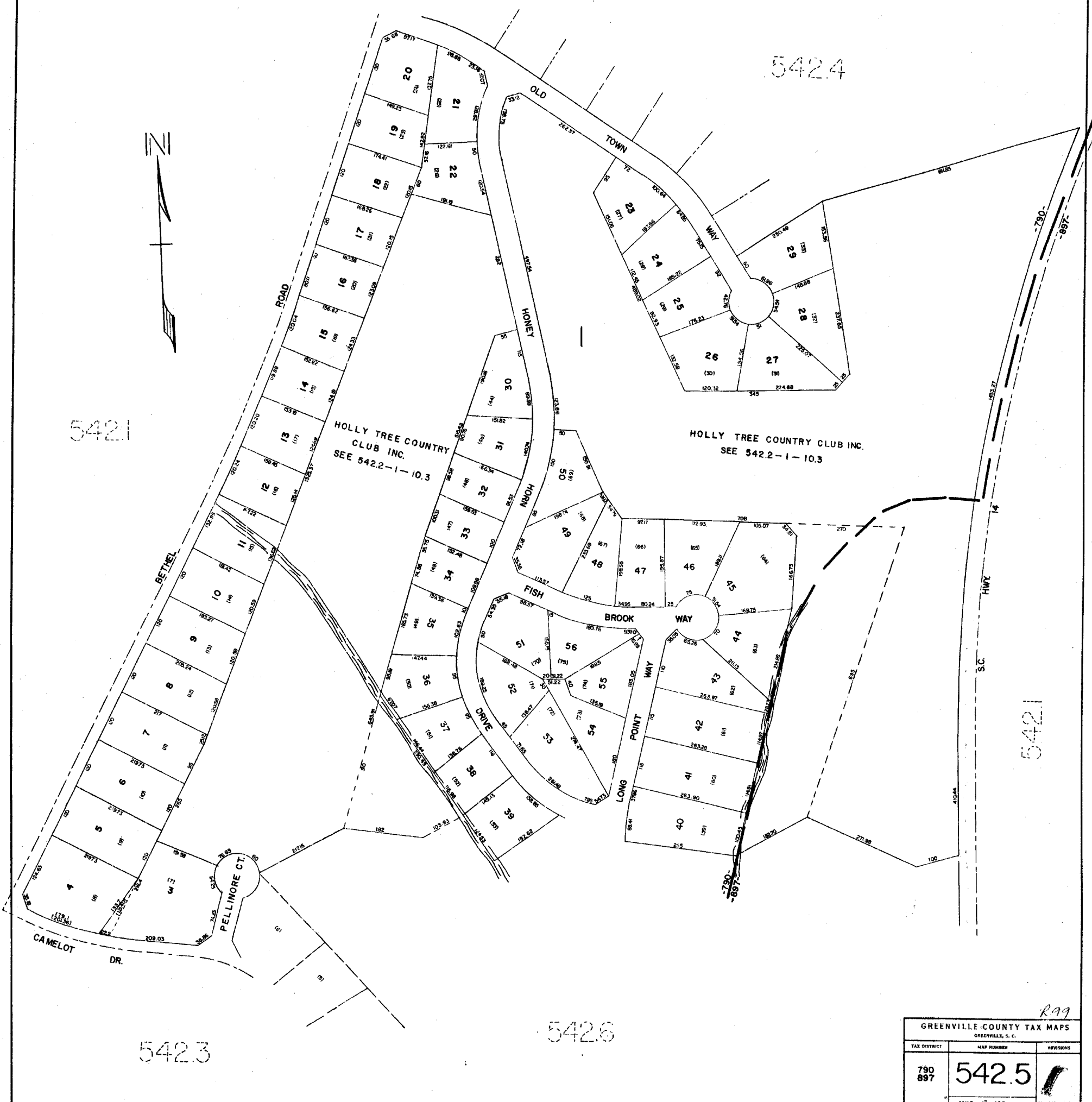
GREENVILLE COUNTY TAX MAPS
GREENVILLE, S. C.

TAX DISTRICT MAP NUMBER REVISIONS

790 542.4

SCALE 1" = 100' INDEX-16

R99



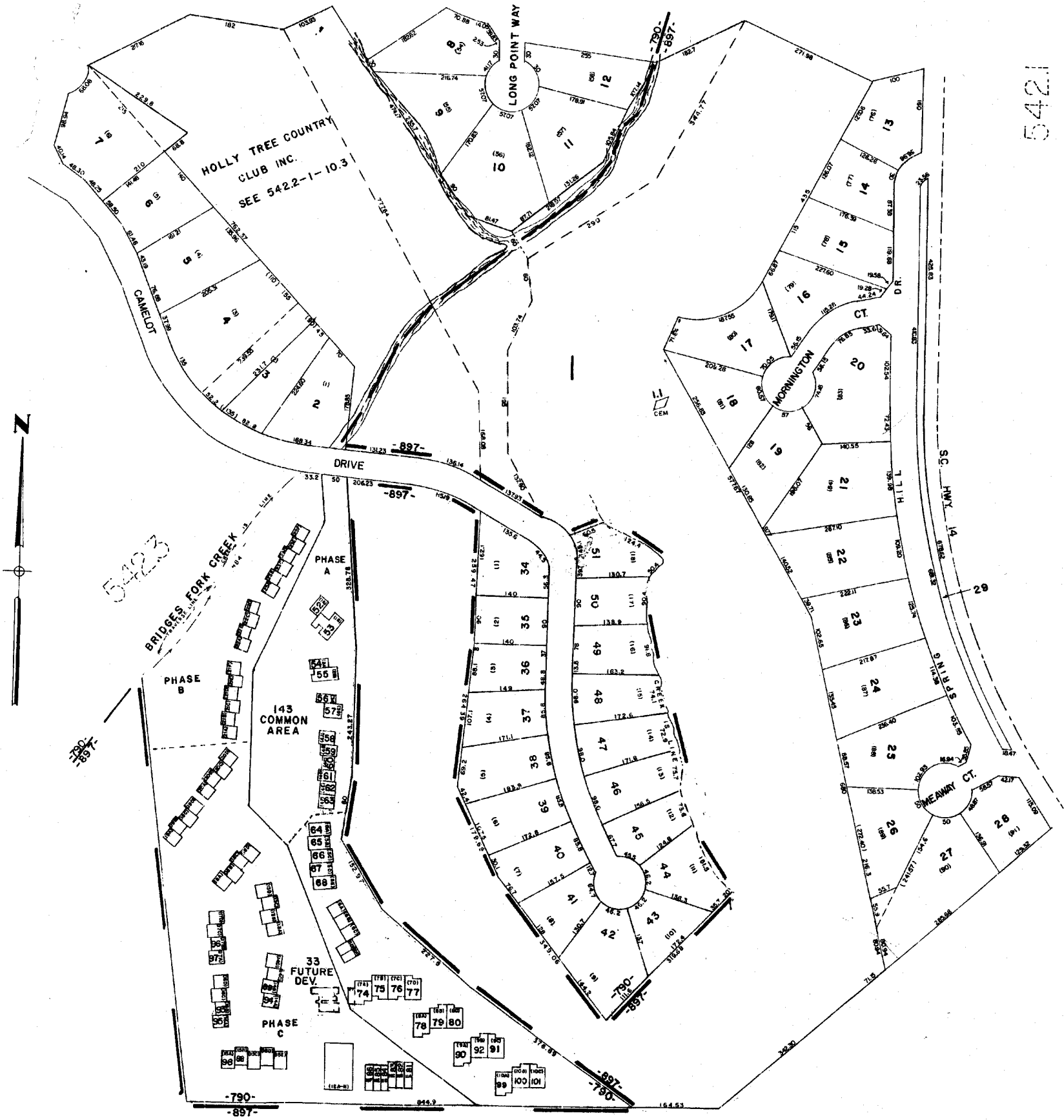
R99

GREENVILLE-COUNTY TAX MAPS		
GREENVILLE, S. C.		
TAX DISTRICT	MAP NUMBER	REVISIONS
790 897	542.5	
SCALE 1" = 100'		INDEX-16

1247

542.5

542.1

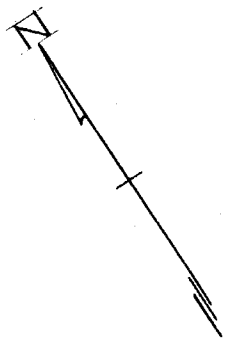


542.3

542.2

3
A25

GREENVILLE COUNTY TAX MAPS GREENVILLE, S. C.		
TAX DISTRICT	MAP NUMBER	REVISIONS
790 65 897	542.6	
SCALE 1" = 100'		INDEX-16



542.8

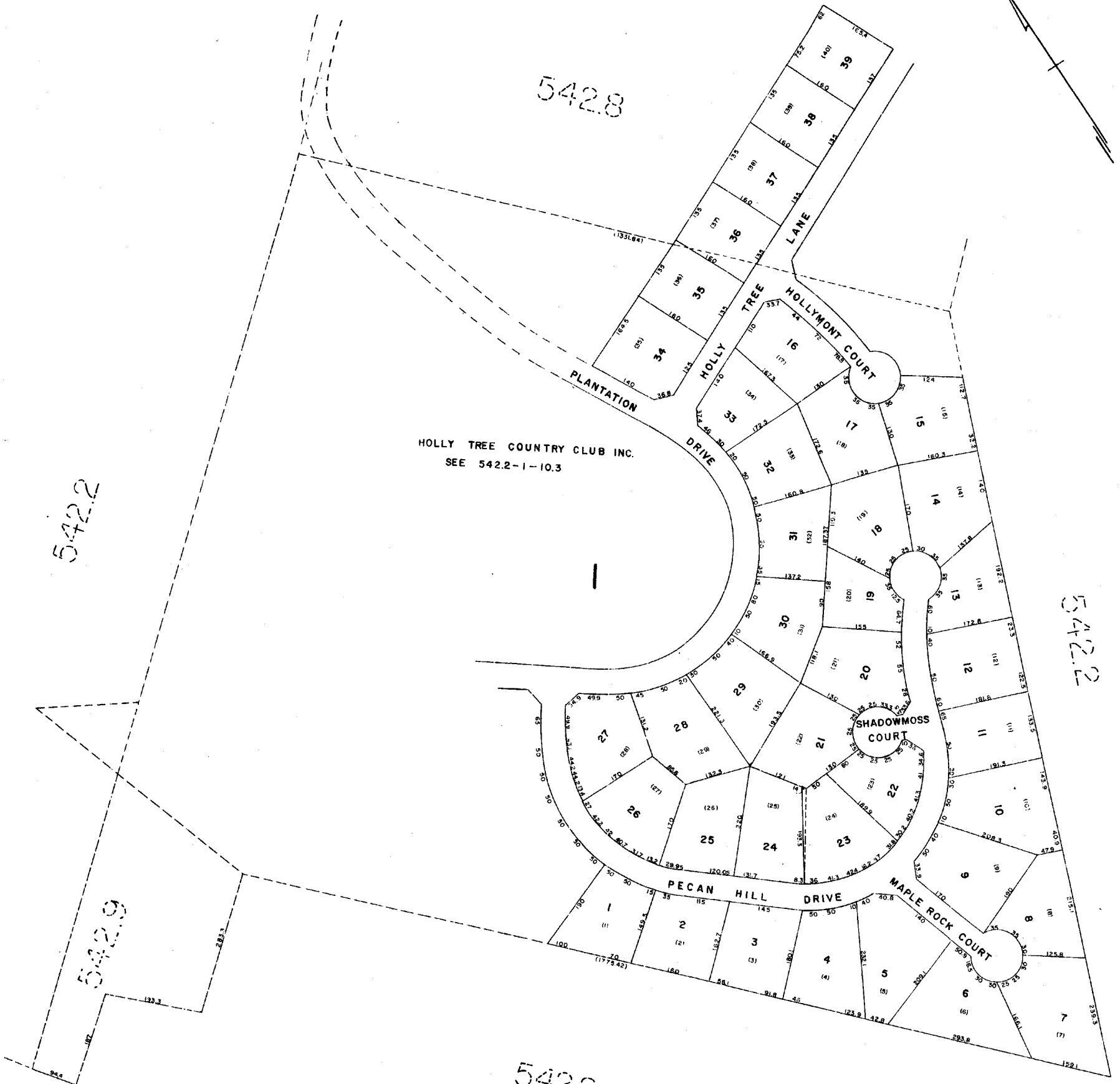
542.2

542.2

542.9

542.2

HOLLY TREE COUNTRY CLUB INC.
SEE 542.2-1-10.3

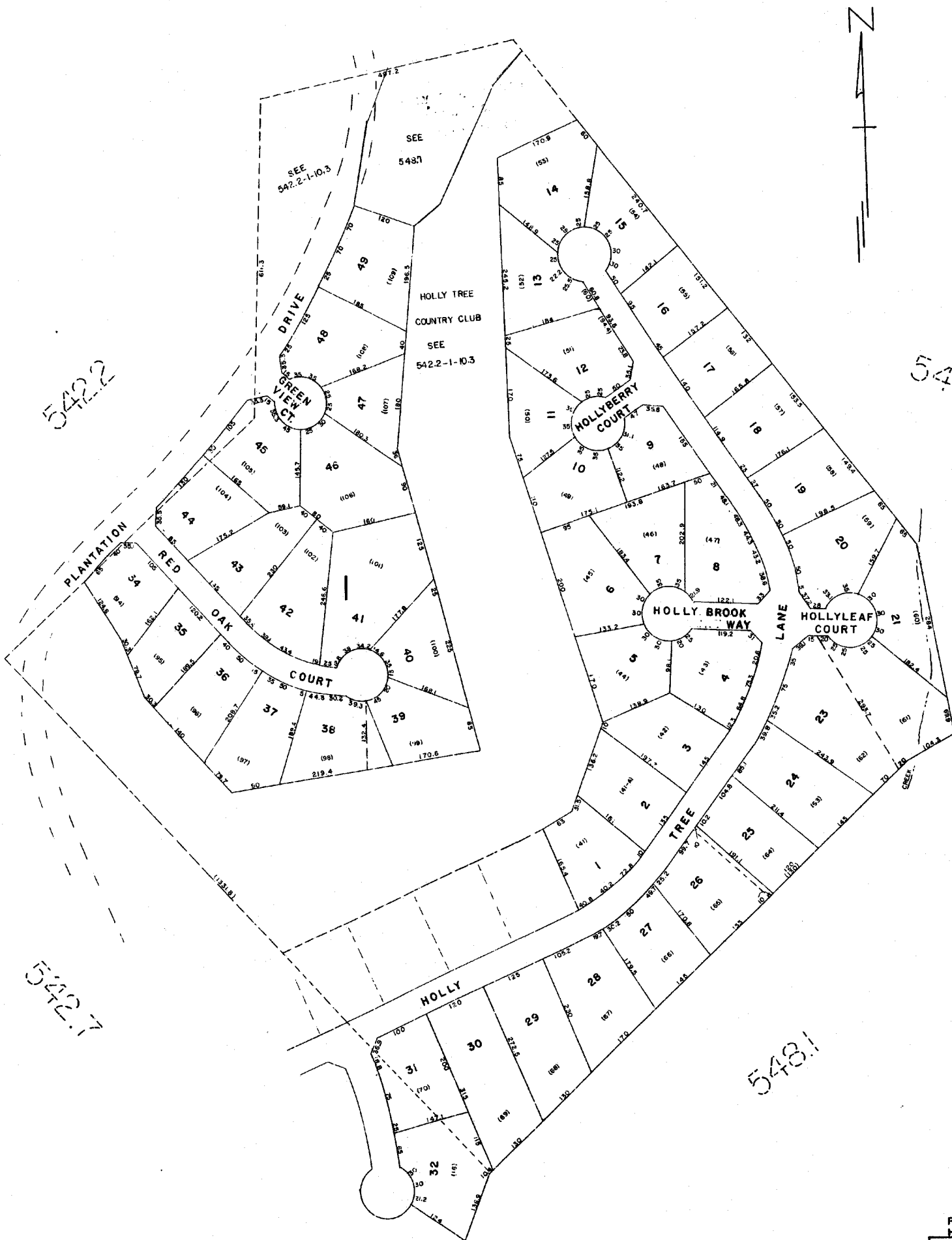


A25

GREENVILLE COUNTY TAX MAPS		
GREENVILLE, S. C.		
TAX DISTRICT	MAP NUMBER	REVISIONS
-897- (-116-)	542.7	1
SCALE: 1"=100'		INDEX-16

1249 1000

548.1



542.2

548.1

542.7

548.1

PHASE II SEC. III *A25*
 HOLLY TREE PLANTATION
 GREENVILLE COUNTY TAX MAPS
 GREENVILLE, S. C.

TAX DISTRICT	MAP NUMBER	REVISIONS
897 (-116-)	542.8	1
SCALE 1"=100'		INDEX-16

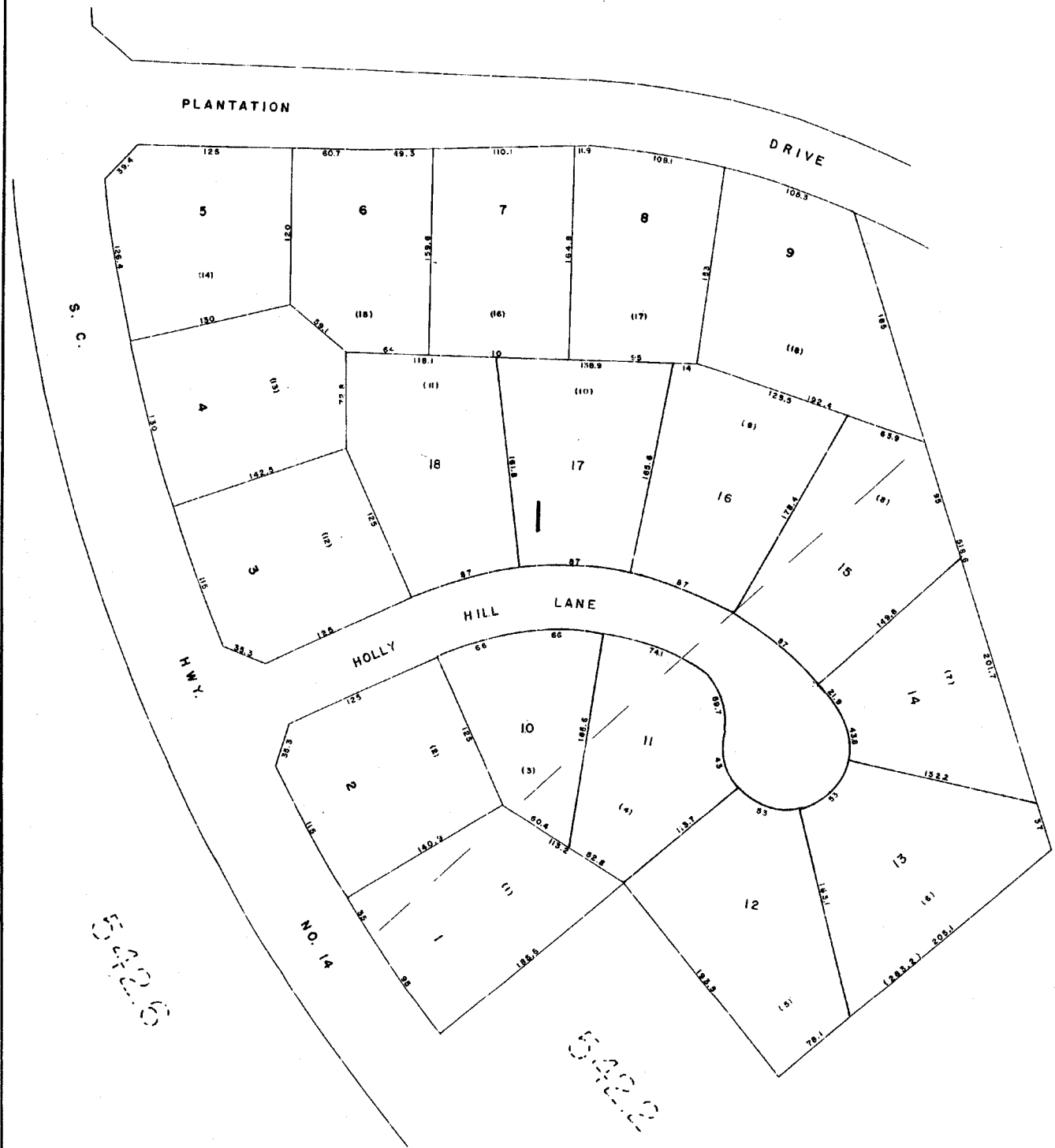


542.2

542.7

542.6

542.2



HOLLY HILL A25

GREENVILLE COUNTY TAX MAPS
GREENVILLE, S. C.

TAX DISTRICT	MAP NUMBER	REVISIONS
897 (-116-)	542.9	1
SCALE 1"=50'		INDEX-16

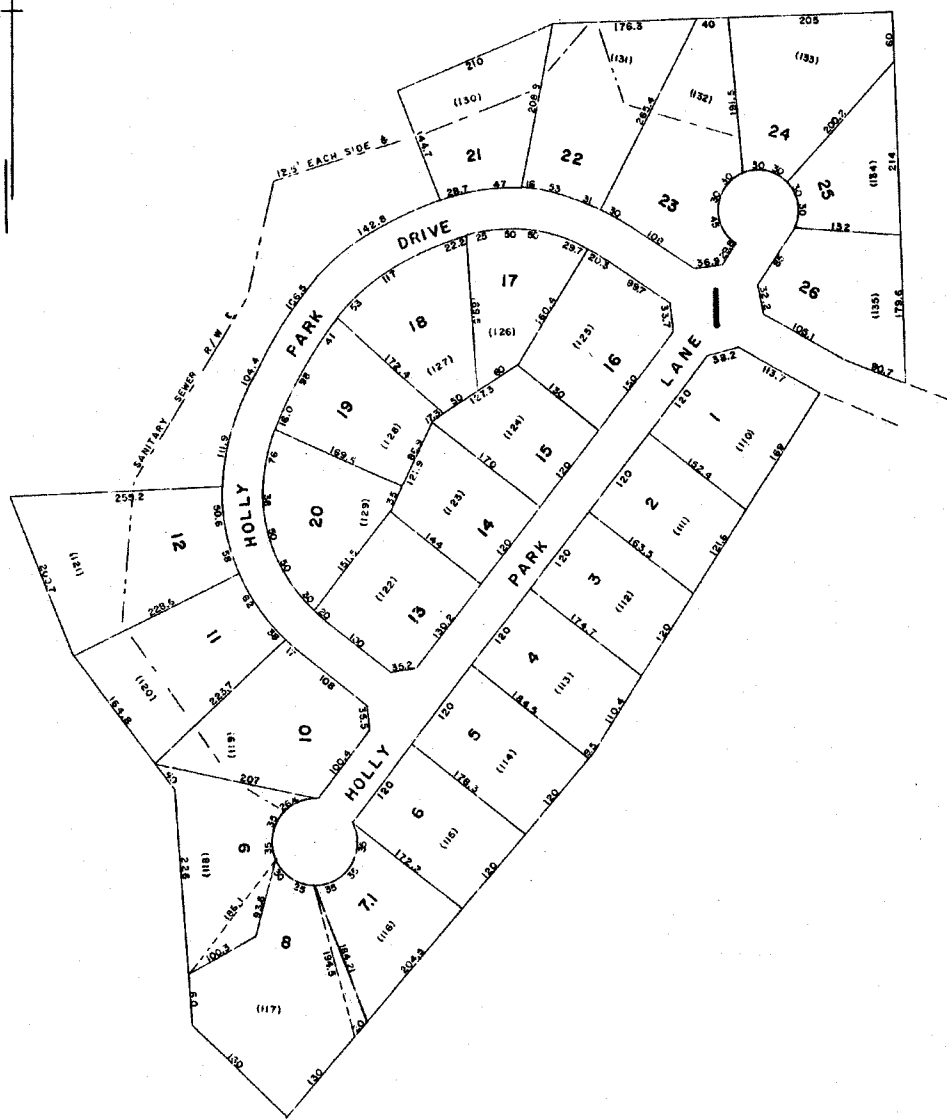
1251

542.2

542.2

542.2

542.2



A25

**PHASE II
HOLLY TREE PLANTATION SEC. III-B
GREENVILLE COUNTY TAX MAPS
GREENVILLE, S.C.**

TAX DISTRICT	MAP NUMBER	REVISIONS
-887- (-116-)	542.10	
SCALE 1" = 100'		INDEX-16

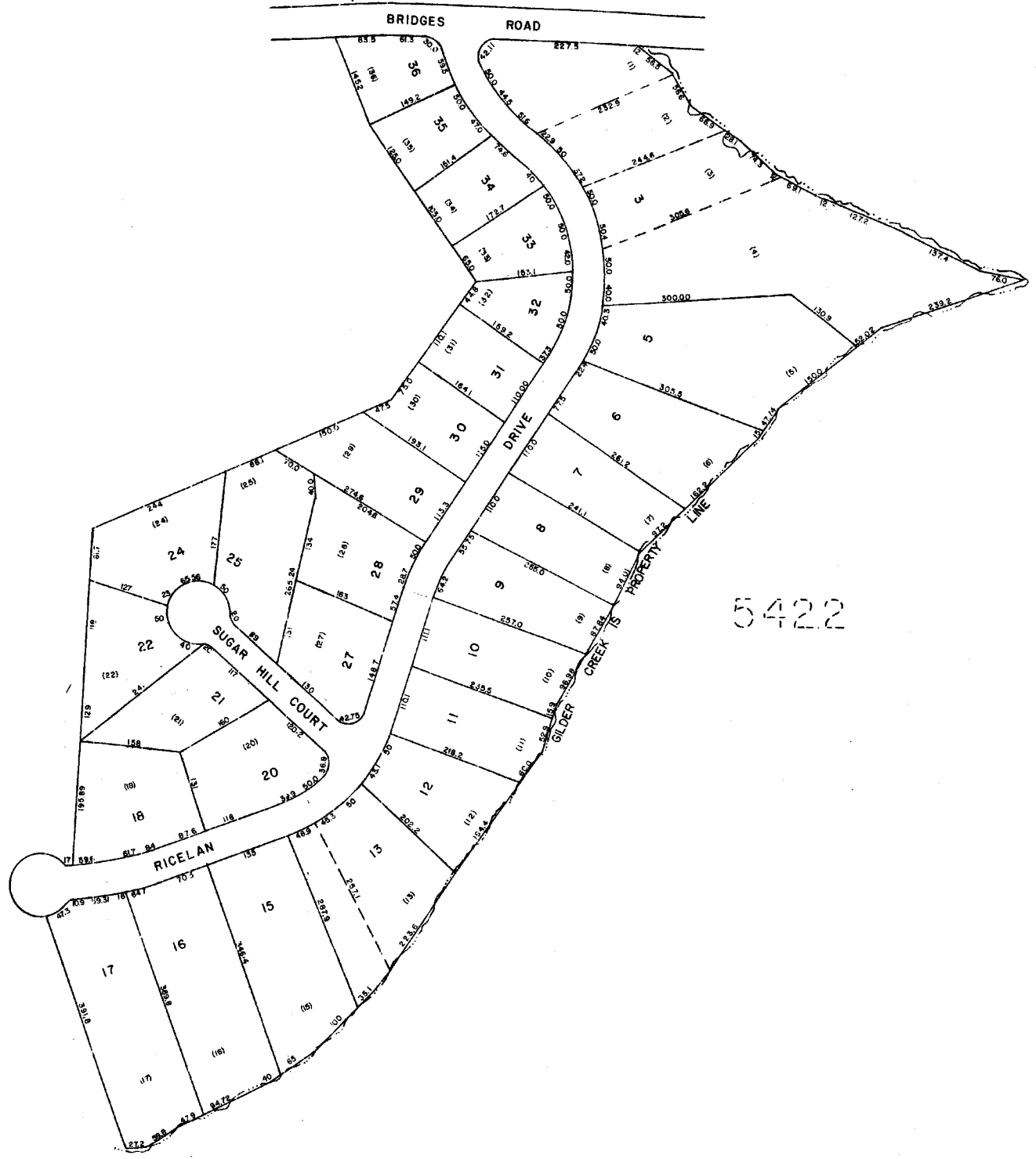


5421

5461

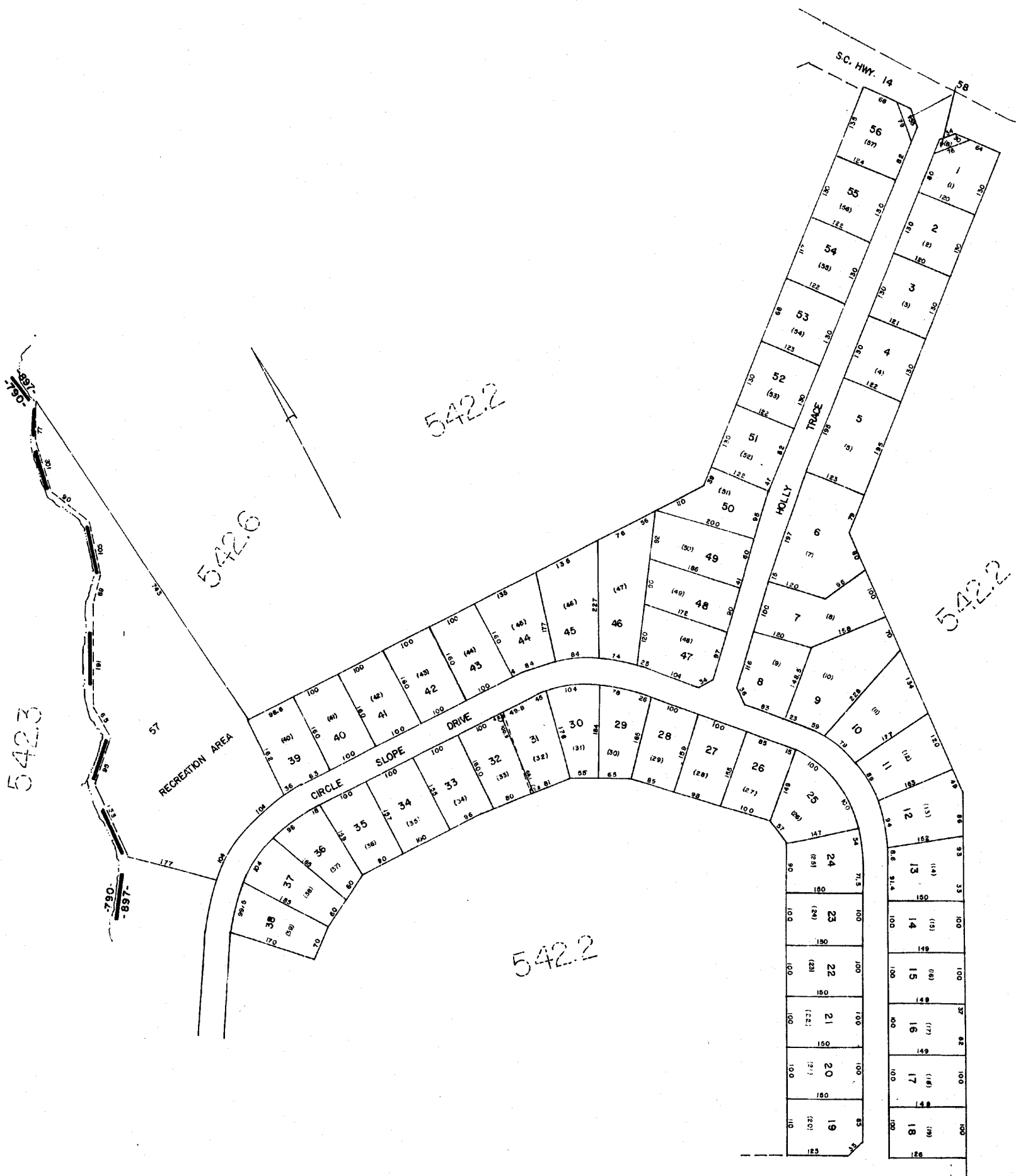
5422

5422



RICELAN CREEK A25		
GREENVILLE COUNTY TAX MAPS GREENVILLE, S. C.		
TAX DISTRICT -790-	MAP NUMBER 542.11	REVISIONS
SCALE 1" = 100'		INDEX-16

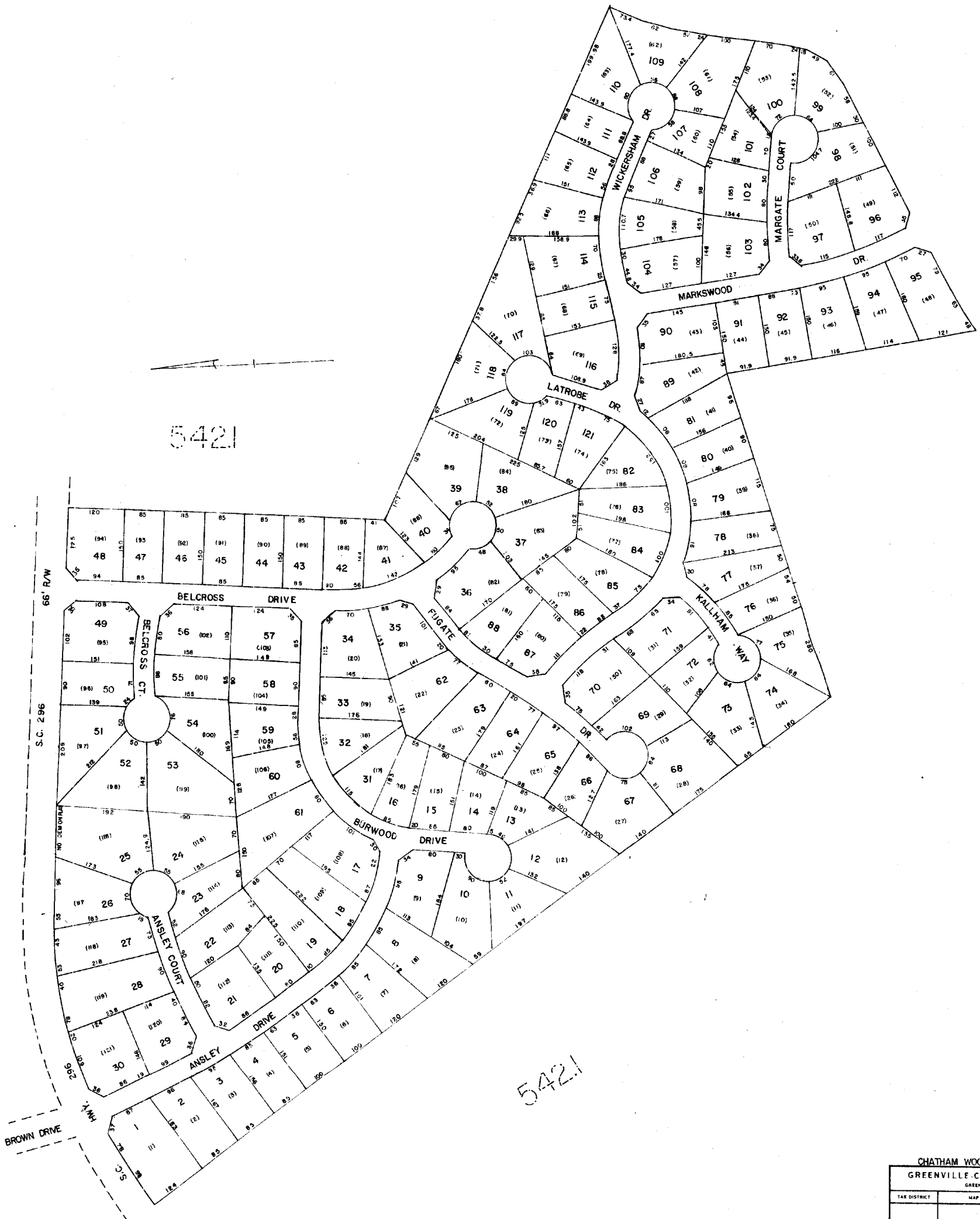
1253



HOLLY TRACE SEC. 1 *A25*
 GREENVILLE COUNTY TAX MAPS
 GREENVILLE, S. C.

TAX DISTRICT	MAP NUMBER	REVISIONS
	542.12	1

-897- SCALE 1" = 100' (16)



CHATHAM WOODS ⁴²⁵		
GREENVILLE COUNTY TAX MAPS		
GREENVILLE, S. C.		
TAX DISTRICT	MAP NUMBER	REVISIONS
	542.13	(16)
-890-	SCALE 1"=100'	

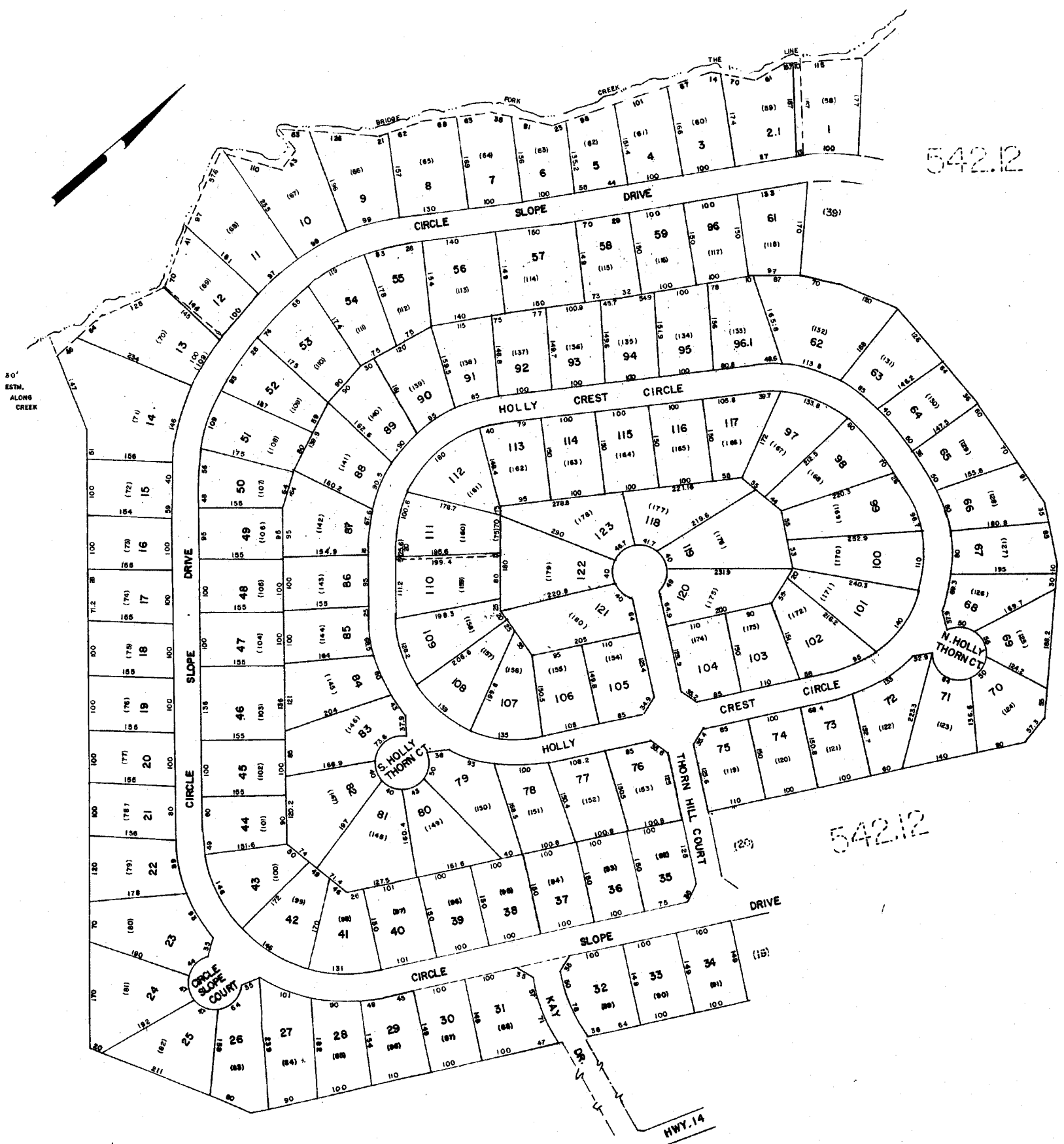
542.2

542.12

542.12

542.2

296

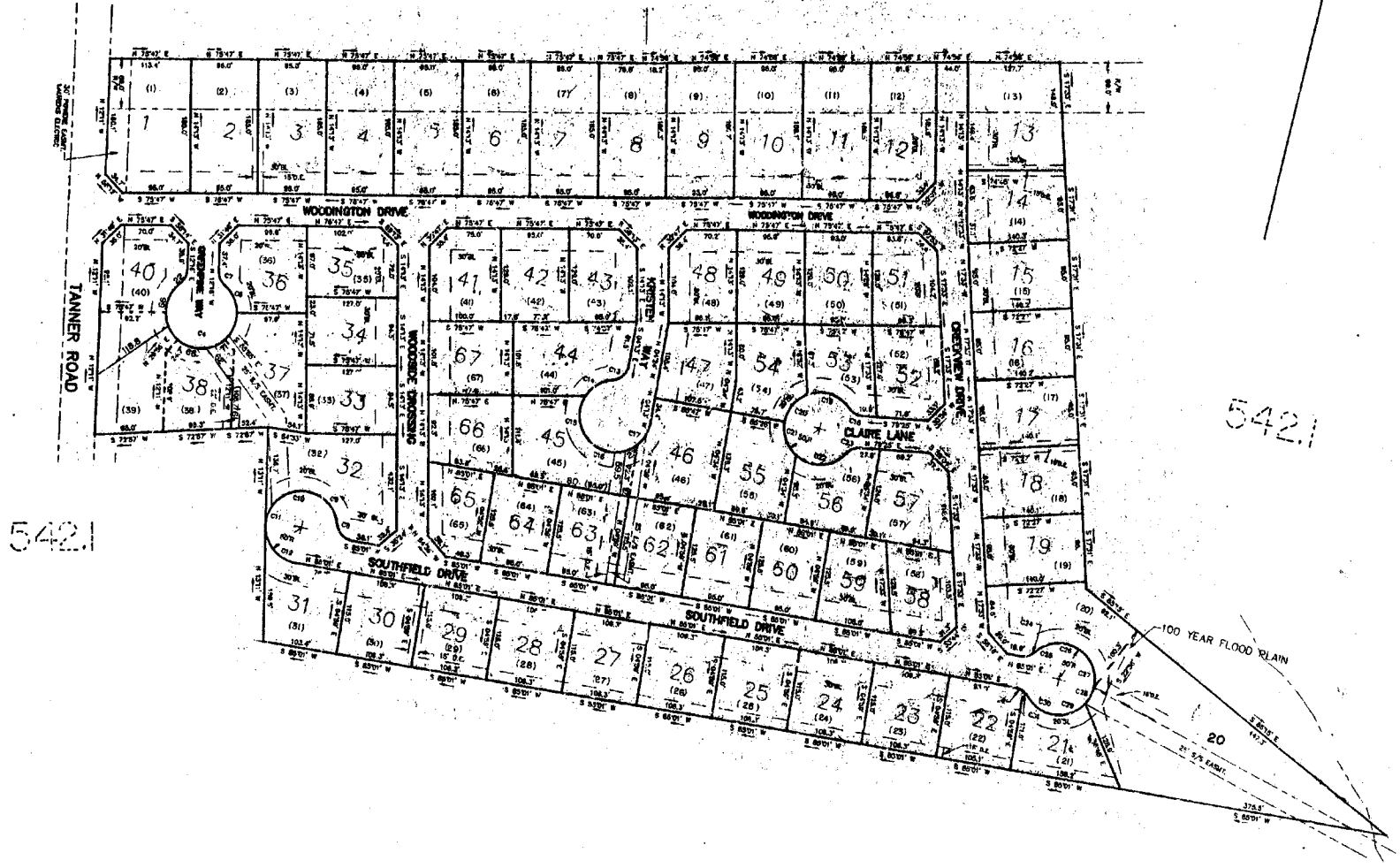


HOLLY TRACE SEC. 2 & 3 *A25*
 GREENVILLE COUNTY TAX MAPS
 GREENVILLE, S. C.

TAX DISTRICT	MAP NUMBER	REVISIONS
	542.14	

-897- SCALE (16)

542.1



542.1

542.1

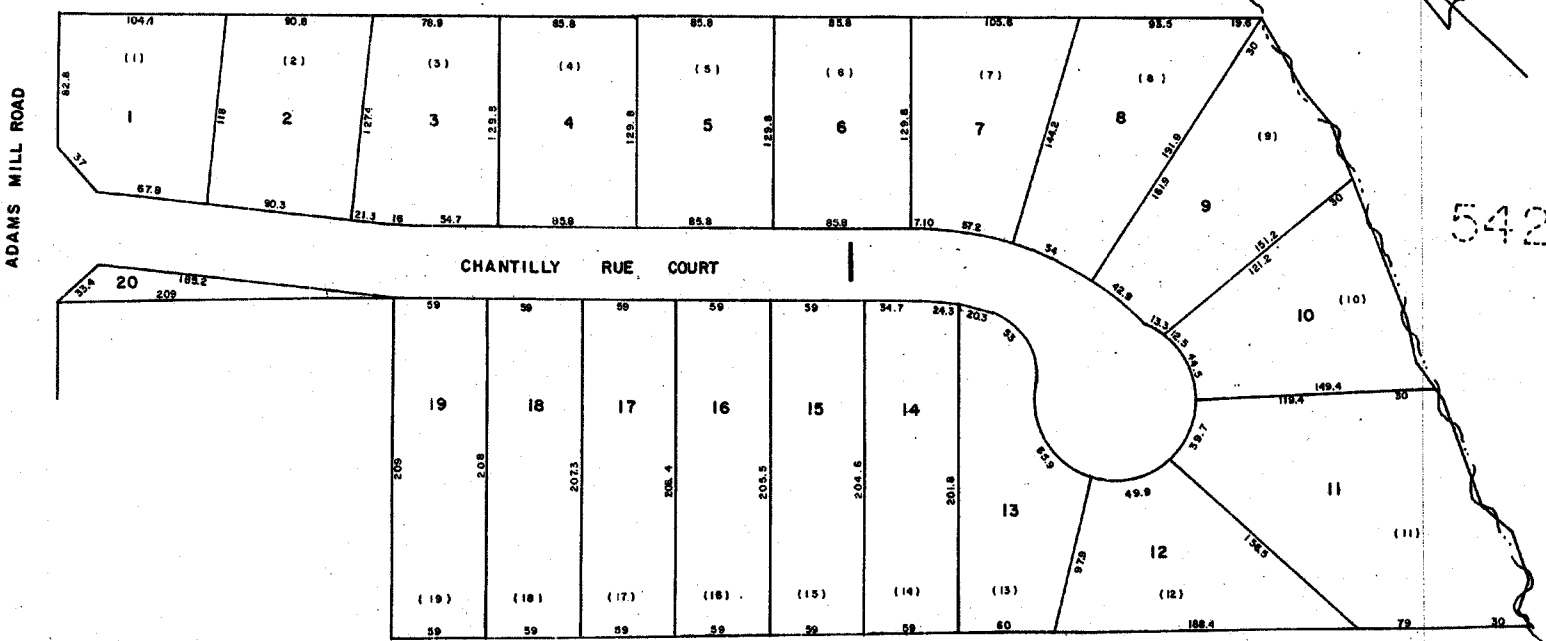
542.1

ALL STREETS ARE PRIVATE DRIVE

WOODINGTON <i>A25</i>		
GREENVILLE COUNTY TAX MAPS		
GREENVILLE, S. C.		
TAX DISTRICT	MAP NUMBER	REVISIONS
	542.15	16
-790-	SCALE 1" = 100'	

1257

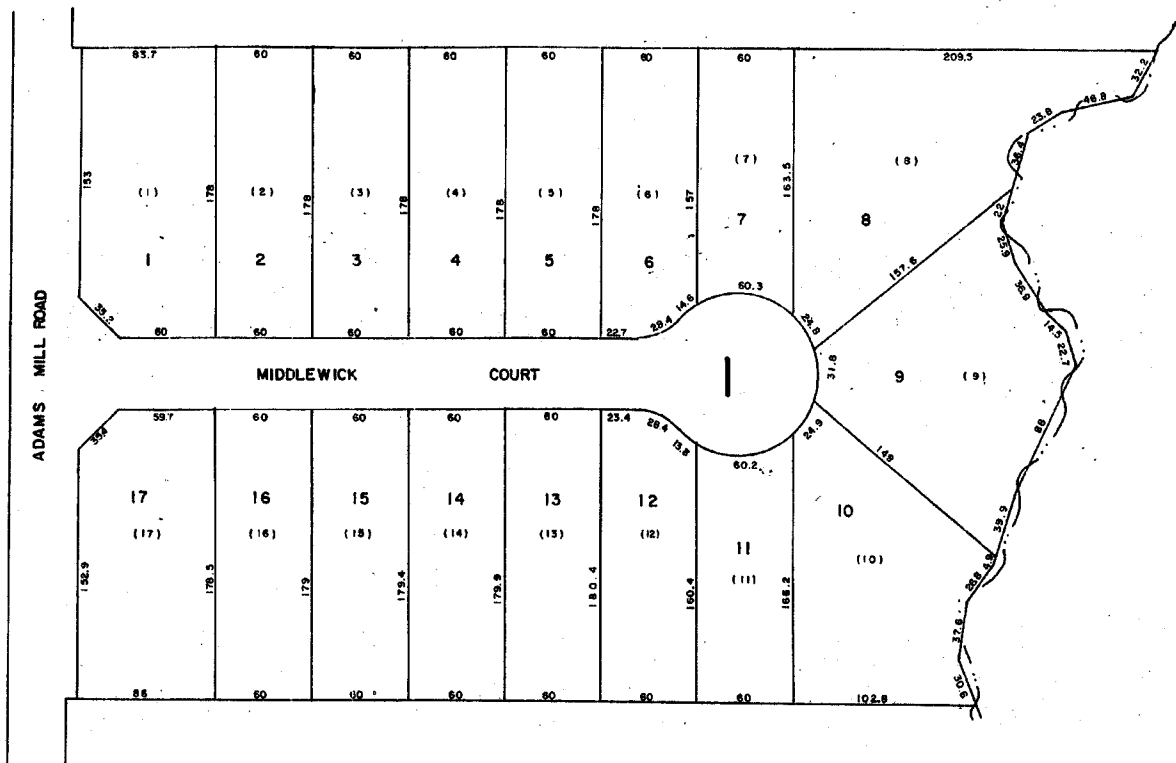
542.2



542.2

542.2

548.1

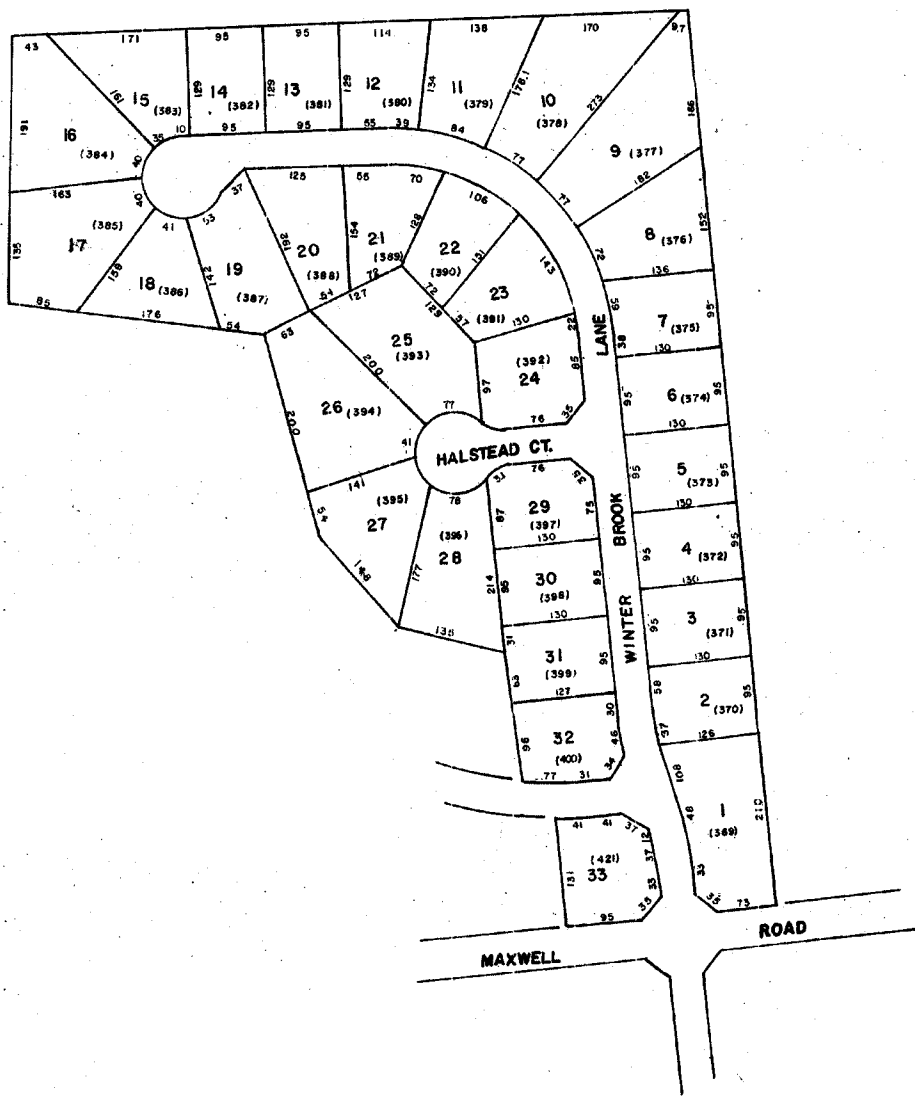


542.2

CASTLEWOOD		
GREENVILLE COUNTY TAX MAPS		
GREENVILLE, S. C.		
TAX DISTRICT	MAP NUMBER	REVISIONS
	542.17	
-897-	SCALE 1" = 50'	INDEX-16

1259

542.1

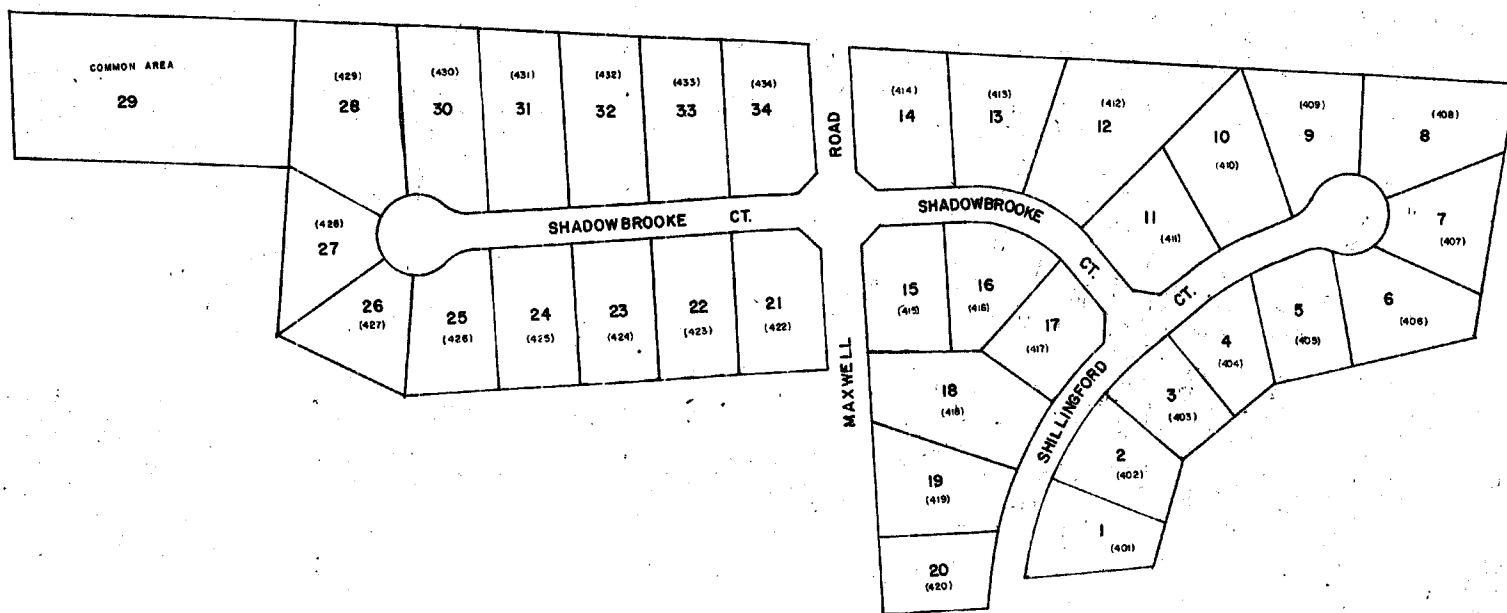


542.1



STONEHAVEN PHASE 8A		
GREENVILLE COUNTY TAX MAPS		
GREENVILLE, S.C.		
TAX DISTRICT	MAP NUMBER	REVISIONS
-205-	542.18	16
SCALE 1" = 100'		

542.1

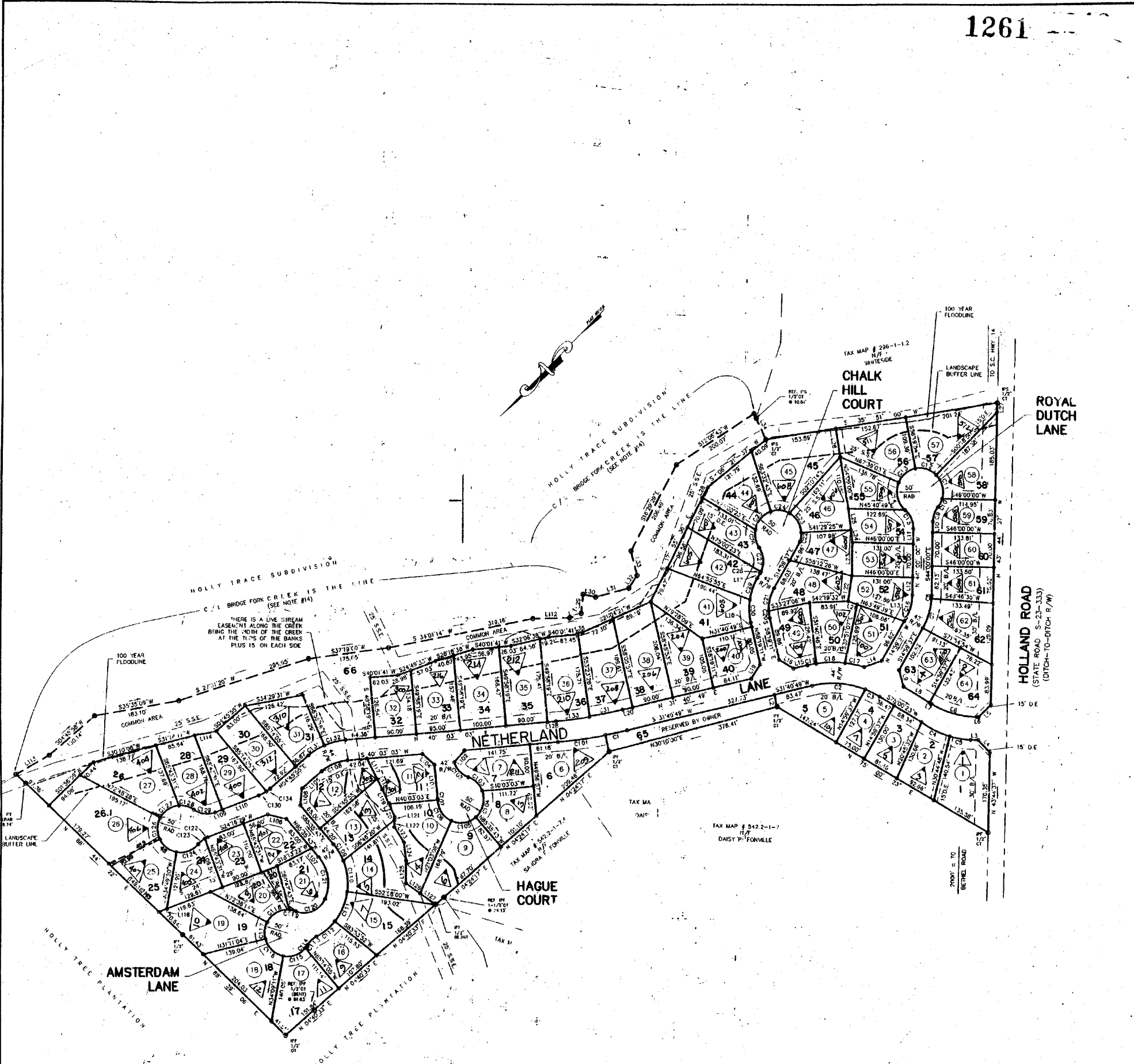


542.1

NOTE: FOR DISTANCES SEE
 PLAT 39-G-74
 STONEHAVEN ph. 8-8

GREENVILLE COUNTY TAX MAPS GREENVILLE, S. C.		
TAX DISTRICT	MAP NUMBER	REVISIONS
-205-	542.19	
SCALE 1" = 100'		INDEX-16

1261



HOLLAND PLACE
 GREENVILLE COUNTY TAX MAPS
 SHERIDANVILLE, S. C.

TAX DISTRICT	HPP NUMBER	REVISION
	542.20	

PREPARED BY PLANNING DIVISION
 FURNISHING ONE OF SEVERAL COPIES

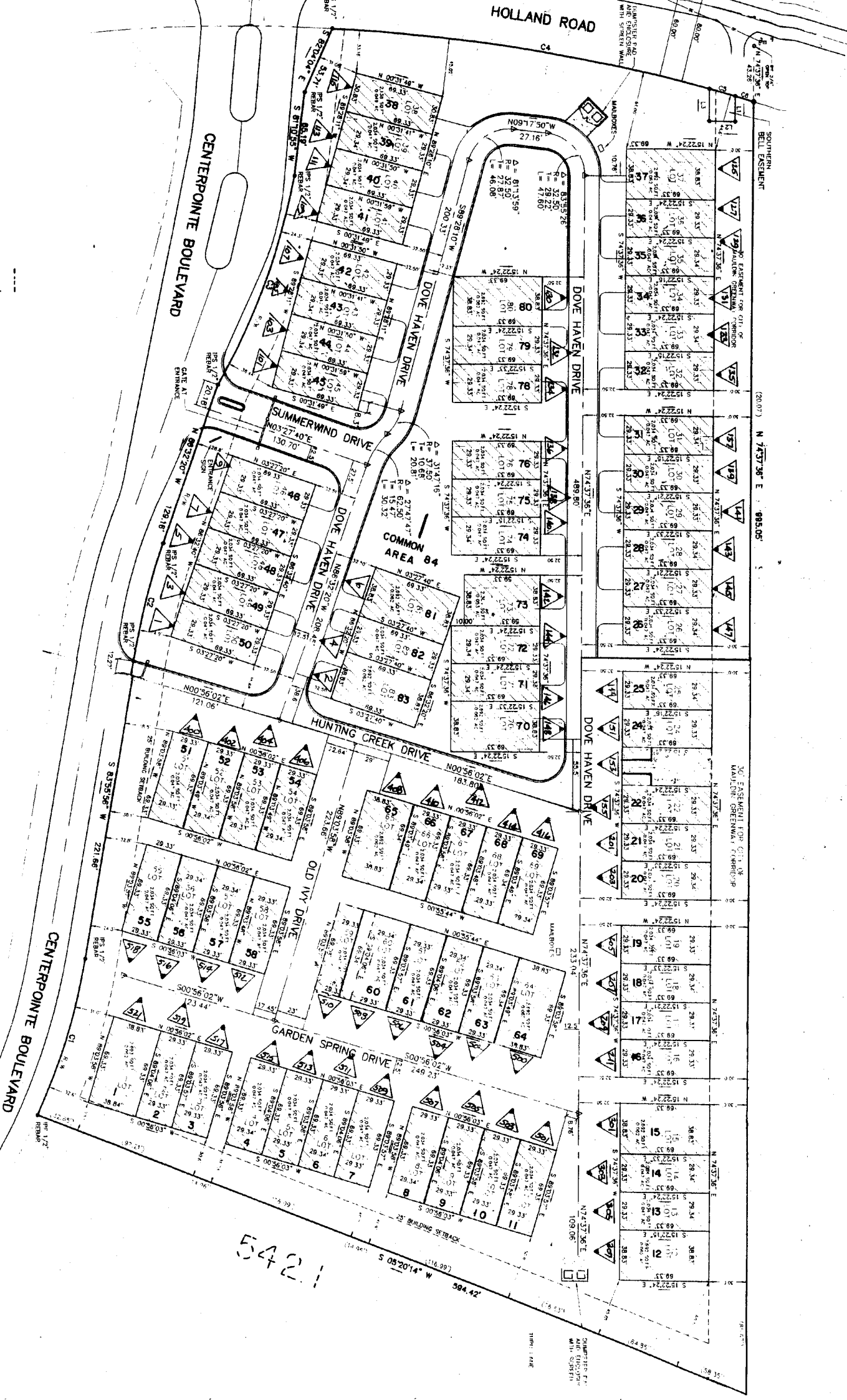
RECORDED BY PLANNING DIVISION
 FURNISHING ONE OF SEVERAL COPIES

RECORDED BY PLANNING DIVISION
 FURNISHING ONE OF SEVERAL COPIES

PLANNING DIVISION
 FURNISHING ONE OF SEVERAL COPIES

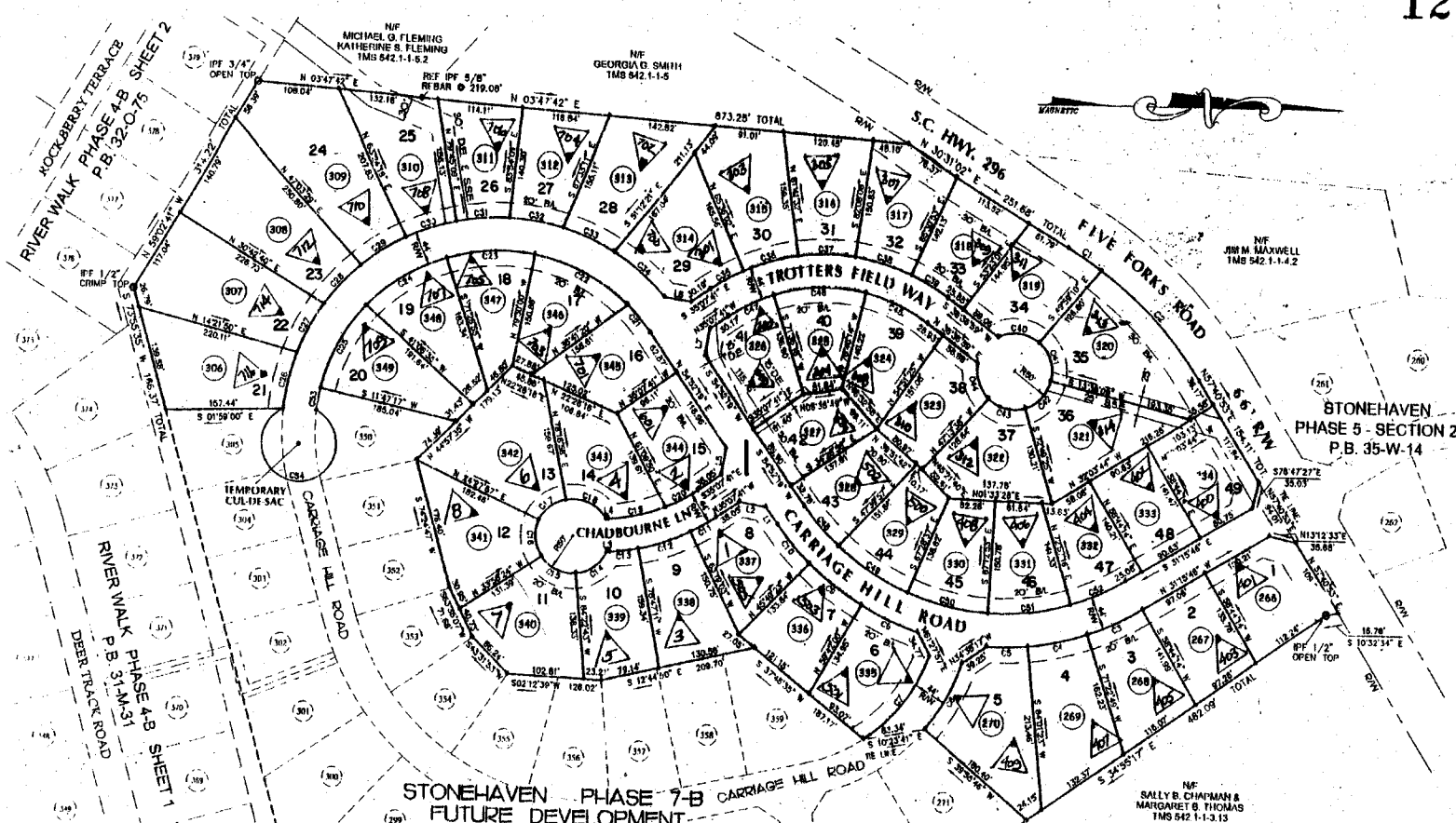
542.1

546.1



542.1

COOPERS LAKE		
GREENVILLE COUNTY TAX MAPS		
GREENVILLE, S.C.		
TAX DISTRICT	MAP NUMBER	REVISIONS
	542.21	
- 799 -	SCALE 1" = 40'	INDEX-15



LINE TABLE

LINE	LENGTH	BEARING
L1	28.22'	N 85°32'19" E
L2	38.38'	S 09°22'18" W
L3	3.80'	N 03°04'44" W
L4	3.80'	N 03°04'44" W
L5	38.38'	S 09°22'18" W
L6	38.34'	N 08°20'13" E
L7	35.39'	S 00°07'41" E

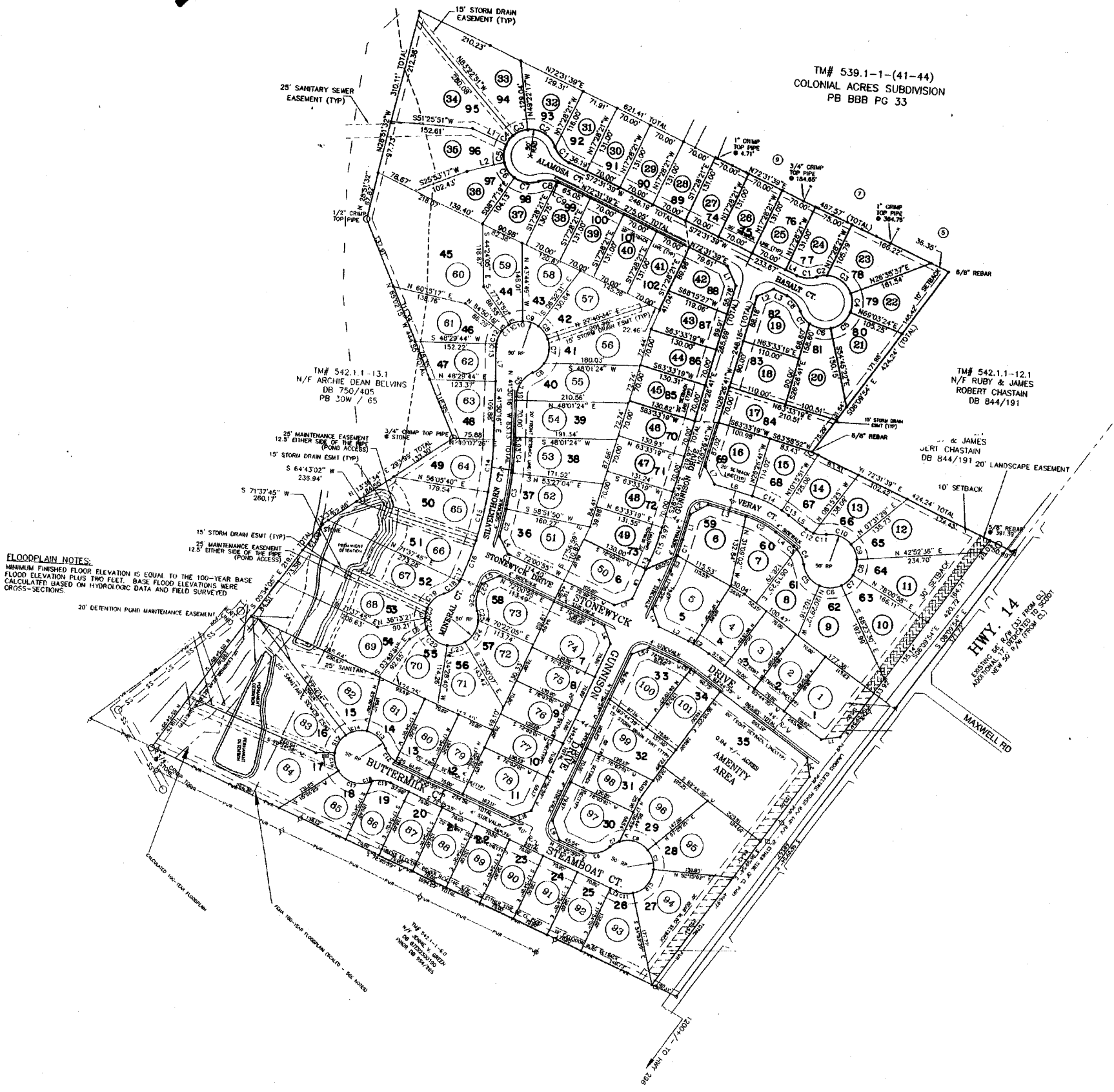

STONEHAVEN PHASE 7-A LOT AREA CALCULATIONS ZONING: R-12

LOT #	AREA (sq. ft.)	LOT #	AREA (sq. ft.)
206	16,381	326	13,809
207	13,480	327	11,371
208	14,819	328	12,862
209	18,756	329	12,715
270	21,186	330	12,808
308	18,898	331	12,748
307	24,244	332	12,244
308	24,244	333	12,764
309	25,883	334	11,638
310	17,190	335	15,841
311	13,482	336	11,837
312	13,898	337	15,102
313	16,002	338	15,683
314	17,279	339	14,582
315	17,412	340	16,235
316	14,959	341	17,202
317	15,138	342	22,209
318	13,802	343	16,282
319	15,571	344	14,262
320	23,809	345	13,972
321	17,510	346	13,031
322	15,124	347	13,135
323	13,494	348	14,269
324	13,123	349	11,801
325	12,074		

** LOT IS GREATER THAN 12,000 SQ. FT. WITH ADDITION OF TIGHT OF-WAY BONUS.

CURVE TABLE

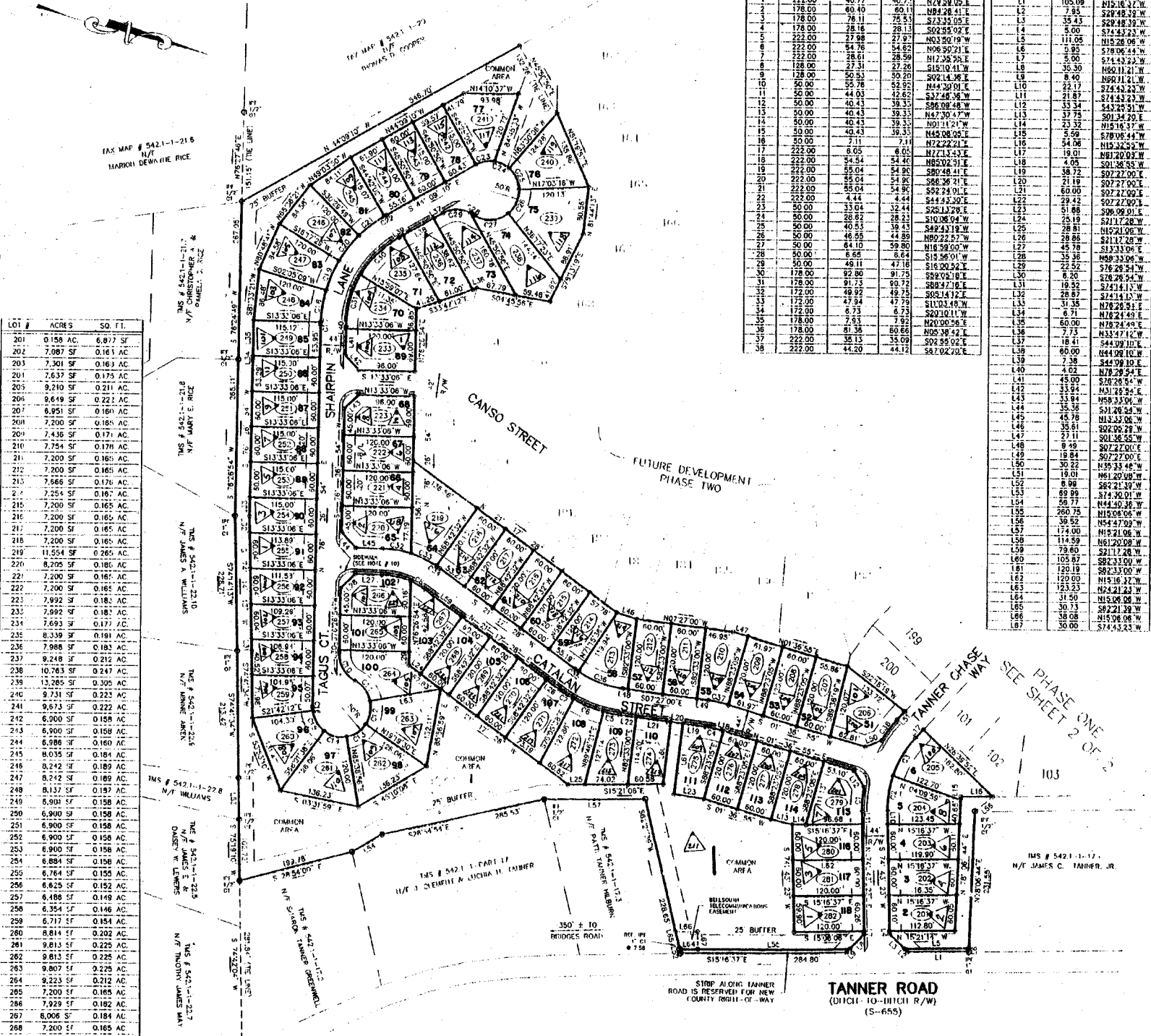
CURVE	RADIUS	LENGTH	TANGENT	CHORD	BEARING	DELTA
C1	527.00'	53.10'	28.57'	53.06'	S 33°24'14" W	09°46'23"
C2	527.00'	197.10'	99.71'	196.99'	S 47°00'17" W	21°26'43"
C3	387.00'	80.08'	40.06'	80.02'	N 24°56'29" W	12°30'35"
C4	387.00'	80.08'	40.06'	80.02'	N 12°17'51" W	12°30'35"
C5	387.00'	54.99'	27.53'	54.91'	N 01°41'13" W	08°34'48"
C6	272.00'	99.76'	50.45'	99.20'	N 00°34'40" W	31°00'32"
C7	228.00'	142.07'	73.43'	139.76'	N 51°54'51" W	30°42'09"
C8	397.00'	82.98'	41.67'	82.00'	N 23°49'23" E	12°57'16"
C9	397.00'	82.98'	41.67'	82.00'	N 37°14'10" E	12°57'16"
C10	397.00'	82.98'	41.67'	82.00'	N 49°31'28" E	10°41'41"
C11	272.00'	40.09'	20.06'	40.00'	N 49°31'28" E	10°41'41"
C12	272.00'	73.43'	36.93'	73.21'	N 39°51'19" W	08°20'44"
C13	272.00'	38.62'	19.34'	38.59'	N 18°36'53" W	18°28'08"
C14	50.00'	53.54'	26.86'	51.02'	N 38°17'54" W	08°00'05"
C15	50.00'	53.54'	26.86'	51.02'	N 25°12'18" E	01°30'53"
C16	50.00'	51.00'	27.07'	48.82'	N 00°11'47" E	58°28'20"
C17	50.00'	48.82'	25.39'	46.28'	S 38°30'33" E	53°01'02"
C18	228.00'	78.81'	39.69'	80.13'	S 24°31'00" W	72°30'03"
C19	228.00'	48.73'	24.48'	48.41'	N 12°58'51" W	19°48'13"
C20	248.00'	47.30'	23.79'	47.23'	N 29°08'20" W	12°11'14"
C21	248.00'	142.70'	73.47'	140.75'	S 27°01'01" W	33°22'09"
C22	248.00'	120.28'	61.30'	119.07'	S 03°32'33" E	28°07'42"
C23	248.00'	126.64'	64.23'	124.27'	S 32°22'41" E	28°22'64"
C24	248.00'	126.64'	64.23'	124.27'	S 01°52'14" E	28°38'12"
C25	248.00'	126.64'	64.23'	124.27'	S 78°18'30" E	19°07'18"
C26	248.00'	73.71'	37.06'	73.51'	S 02°01'35" E	14°30'51"
C27	248.00'	73.71'	37.06'	73.51'	S 47°38'42" E	14°14'59"
C28	248.00'	70.80'	35.62'	70.70'	S 47°38'42" E	14°14'59"
C29	248.00'	70.80'	35.62'	70.70'	S 32°28'36" E	14°03'09"
C30	248.00'	70.80'	35.62'	70.70'	S 02°01'35" E	14°30'51"
C31	248.00'	71.06'	35.82'	71.48'	S 02°10'33" E	14°12'28"
C32	248.00'	73.38'	36.89'	73.18'	S 08°06'06" W	14°32'08"
C33	248.00'	75.05'	36.14'	75.83'	S 28°53'41" W	19°02'14"
C34	248.00'	88.89'	45.31'	88.02'	S 07°18'28" W	17°49'14"
C35	272.00'	28.53'	14.28'	28.50'	S 28°48'09" E	10°43'43"
C36	272.00'	78.76'	39.69'	78.62'	S 18°21'19" E	16°05'31"
C37	272.00'	78.76'	39.69'	78.62'	S 00°10'11" W	19°31'15"
C38	272.00'	78.76'	39.69'	78.62'	S 18°21'19" E	16°05'31"
C39	272.00'	78.76'	39.69'	78.62'	S 00°10'11" W	19°31'15"
C40	272.00'	78.76'	39.69'	78.62'	S 00°10'11" W	19°31'15"
C41	272.00'	78.76'	39.69'	78.62'	S 00°10'11" W	19°31'15"
C42	272.00'	78.76'	39.69'	78.62'	S 00°10'11" W	19°31'15"
C43	272.00'	78.76'	39.69'	78.62'	S 00°10'11" W	19°31'15"
C44	272.00'	78.76'	39.69'	78.62'	S 00°10'11" W	19°31'15"
C45	272.00'	78.76'	39.69'	78.62'	S 00°10'11" W	19°31'15"
C46	272.00'	78.76'	39.69'	78.62'	S 00°10'11" W	19°31'15"
C47	272.00'	78.76'	39.69'	78.62'	S 00°10'11" W	19°31'15"
C48	272.00'	78.76'	39.69'	78.62'	S 00°10'11" W	19°31'15"
C49	272.00'	78.76'	39.69'	78.62'	S 00°10'11" W	19°31'15"
C50	272.00'	78.76'	39.69'	78.62'	S 00°10'11" W	19°31'15"
C51	272.00'	78.76'	39.69'	78.62'	S 00°10'11" W	19°31'15"
C52	272.00'	78.76'	39.69'	78.62'	S 00°10'11" W	19°31'15"
C53	272.00'	78.76'	39.69'	78.62'	S 00°10'11" W	19°31'15"
C54	272.00'	78.76'	39.69'	78.62'	S 00°10'11" W	19°31'15"



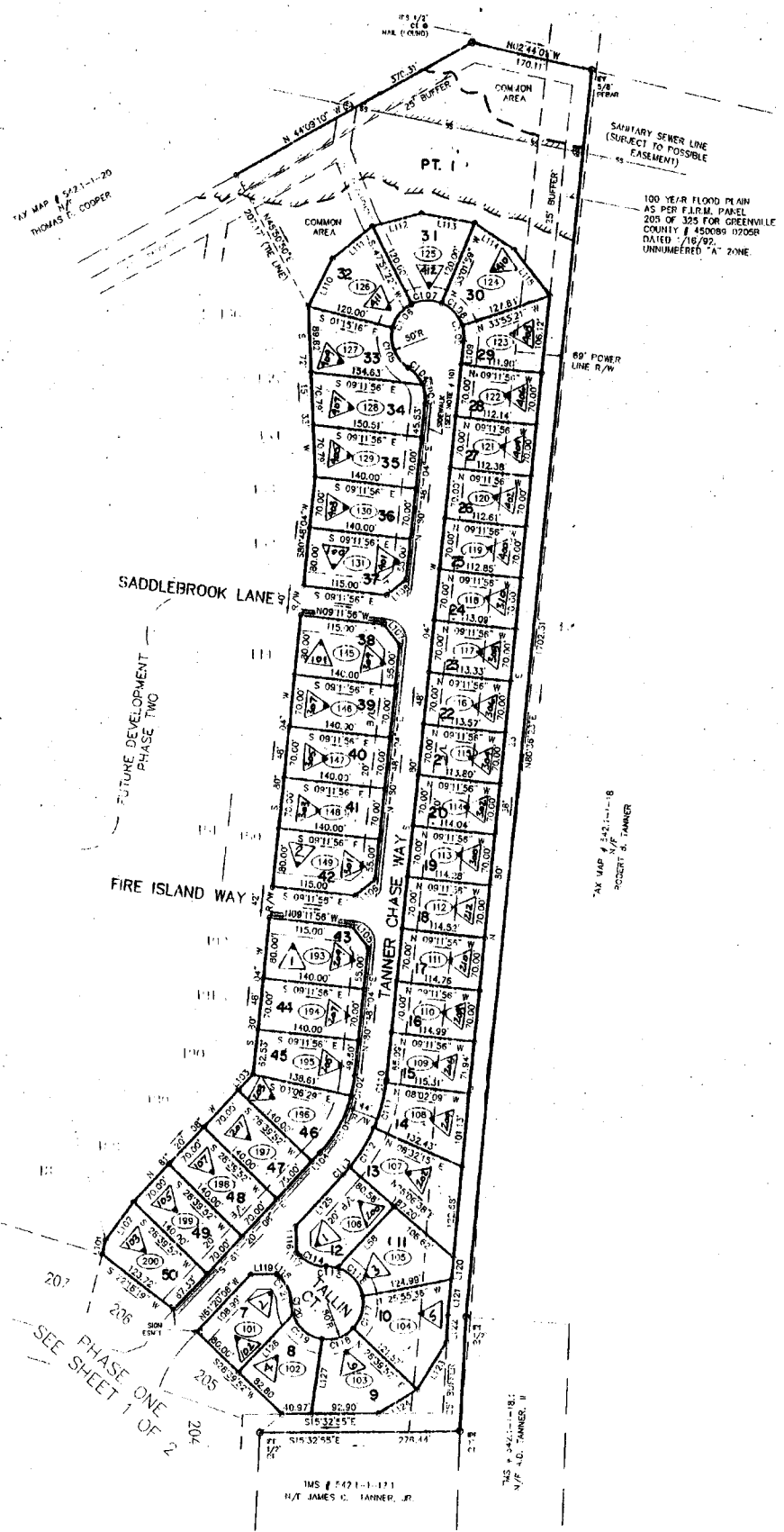
STONEWYCK		
GREENVILLE COUNTY TAX MAPS		
GREENVILLE, S. C.		
TAX DISTRICT	MAP NUMBER	REVISIONS
790	542.23	16
SCALE 1" = 100'		

RECORDED BY NUMBER 07848
 FOR THE YEAR 2011
 RECORD DATE OF 10/05/11
 RECORD BY NUMBER 07848
 FOR THE YEAR 2011
 RECORD DATE OF 10/05/11

LOT #	ACRES	SQ. FT.
201	0.158 AC.	6,877 SF
202	7.087 SF	0.161 AC.
203	7.301 SF	0.163 AC.
204	7.637 SF	0.175 AC.
205	9.210 SF	0.211 AC.
206	9.649 SF	0.222 AC.
207	8.951 SF	0.199 AC.
208	7.200 SF	0.163 AC.
209	7.438 SF	0.171 AC.
210	7.754 SF	0.179 AC.
211	7.200 SF	0.163 AC.
212	7.200 SF	0.163 AC.
213	7.200 SF	0.163 AC.
214	7.200 SF	0.163 AC.
215	7.200 SF	0.163 AC.
216	7.200 SF	0.163 AC.
217	7.200 SF	0.163 AC.
218	7.200 SF	0.163 AC.
219	11.554 SF	0.265 AC.
220	8.205 SF	0.186 AC.
221	7.200 SF	0.163 AC.
222	7.200 SF	0.163 AC.
223	7.992 SF	0.183 AC.
224	7.992 SF	0.183 AC.
225	7.693 SF	0.177 AC.
226	8.339 SF	0.189 AC.
227	7.988 SF	0.183 AC.
228	9.248 SF	0.212 AC.
229	10.763 SF	0.247 AC.
230	13.285 SF	0.305 AC.
231	9.731 SF	0.223 AC.
232	9.673 SF	0.222 AC.
233	6.900 SF	0.158 AC.
234	6.900 SF	0.158 AC.
235	6.988 SF	0.160 AC.
236	8.035 SF	0.184 AC.
237	8.242 SF	0.189 AC.
238	8.242 SF	0.189 AC.
239	8.137 SF	0.187 AC.
240	8.000 SF	0.183 AC.
241	8.900 SF	0.203 AC.
242	8.900 SF	0.203 AC.
243	8.900 SF	0.203 AC.
244	8.894 SF	0.203 AC.
245	8.764 SF	0.199 AC.
246	8.625 SF	0.195 AC.
247	8.488 SF	0.191 AC.
248	8.354 SF	0.188 AC.
249	8.217 SF	0.184 AC.
250	8.084 SF	0.181 AC.
251	7.947 SF	0.177 AC.
252	7.813 SF	0.174 AC.
253	7.679 SF	0.171 AC.
254	7.545 SF	0.168 AC.
255	7.411 SF	0.165 AC.
256	7.277 SF	0.162 AC.
257	7.143 SF	0.159 AC.
258	7.009 SF	0.156 AC.
259	6.875 SF	0.153 AC.
260	6.741 SF	0.150 AC.
261	6.607 SF	0.147 AC.
262	6.473 SF	0.144 AC.
263	6.339 SF	0.141 AC.
264	6.205 SF	0.138 AC.
265	6.071 SF	0.135 AC.
266	5.937 SF	0.132 AC.
267	5.803 SF	0.129 AC.
268	5.669 SF	0.126 AC.
269	5.535 SF	0.123 AC.
270	5.401 SF	0.120 AC.



CURVE TABLE				LINE TABLE		
CURVE	RADIUS	LENGTH	CHORD	BEARING	LINE	BEARING
1	222.00	40.77	40.77	N28°28'05"E	L1	105.09
2	178.00	60.40	60.40	N84°08'11"E	L2	4.85
3	178.00	76.11	76.11	S13°32'05"E	L3	33.43
4	178.00	28.16	28.16	S02°55'02"E	L4	5.00
5	222.00	27.88	27.88	N03°50'19"W	L5	111.05
6	222.00	54.76	54.76	N08°50'11"E	L6	0.85
7	222.00	28.61	28.61	N12°35'58"E	L7	5.00
8	178.00	27.31	27.26	S12°10'41"W	L8	36.30
9	128.00	50.43	50.29	S02°14'36"E	L9	8.40
10	50.00	25.76	25.62	N44°30'01"E	L10	23.13
11	50.00	44.03	43.62	S37°45'36"W	L11	21.87
12	50.00	40.43	38.33	S08°08'48"W	L12	33.34
13	50.00	40.43	38.33	N47°30'47"W	L13	37.75
14	50.00	40.43	38.33	N01°12'17"W	L14	23.32
15	50.00	40.43	38.33	N45°08'05"E	L15	5.98
16	50.00	7.11	7.11	N22°22'21"E	L16	54.06
17	222.00	6.05	6.05	N71°13'43"E	L17	19.01
18	222.00	54.54	54.40	N62°02'31"E	L18	4.05
19	222.00	55.04	54.90	S02°48'41"E	L19	38.72
20	222.00	55.04	54.90	S08°36'21"E	L20	21.19
21	222.00	55.04	54.90	S52°24'01"E	L21	60.00
22	222.00	55.04	54.90	S44°43'20"E	L22	29.42
23	50.00	33.04	32.44	S02°12'37"E	L23	51.88
24	50.00	28.62	28.21	S10°06'04"W	L24	25.19
25	50.00	40.43	38.43	S48°23'18"W	L25	28.81
26	50.00	40.43	38.43	N02°22'57"W	L26	28.86
27	50.00	40.43	38.43	N16°59'00"W	L27	45.78
28	50.00	6.65	6.64	S15°56'01"W	L28	35.38
29	50.00	46.11	47.18	S16°00'32"E	L29	22.52
30	50.00	52.86	54.40	S28°05'10"E	L30	6.20
31	178.00	91.23	89.75	S02°12'37"E	L31	19.32
32	172.00	49.92	49.75	S02°12'37"E	L32	28.87
33	172.00	47.94	47.79	S11°03'48"W	L33	31.35
34	178.00	6.73	6.73	S20°10'11"W	L34	6.71
35	178.00	7.93	7.92	N10°00'05"E	L35	60.00
36	178.00	31.38	30.66	N03°38'54"E	L36	7.73
37	222.00	38.13	33.09	S02°55'02"E	L37	18.41
38	222.00	44.20	44.12	S67°02'20"E	L38	60.00
					L39	7.38
					L40	4.62
					L41	45.00
					L42	33.84
					L43	33.84
					L44	35.36
					L45	45.78
					L46	35.61
					L47	27.11
					L48	6.96
					L49	19.32
					L50	30.22
					L51	19.01
					L52	8.99
					L53	69.99
					L54	56.77
					L55	266.75
					L56	30.52
					L57	174.00
					L58	114.59
					L59	79.60
					L60	105.87
					L61	120.18
					L62	120.00
					L63	123.23
					L64	31.50
					L65	30.73
					L66	38.08
					L67	30.00
					L68	34.5424



CURVE	RADIUS	CURVE TABLE		BEARING
		LENGTH	CHORD	
101	178.00	89.79	88.83	N28°47'03"W
102	80.00	27.85	27.85	S89°17'02"W
103	80.00	25.28	25.30	S88°08'51"W
104	80.00	30.18	29.73	S34°11'58"W
105	80.00	62.69	56.67	N52°49'31"E
106	80.00	42.80	41.56	S88°41'57"E
107	80.00	42.80	41.56	S31°31'00"W
108	80.00	42.80	41.56	S88°41'57"E
109	80.00	21.56	21.41	S88°26'22"W
110	222.00	4.51	4.51	S81°22'58"W
111	222.00	64.21	63.99	N89°44'57"W
112	222.00	64.21	63.99	N33°10'24"W
113	222.00	13.77	13.77	N63°06'40"W
114	50.00	39.77	38.73	N02°52'41"E
115	50.00	15.87	15.80	S07°48'56"E
116	50.00	47.84	45.80	N34°02'24"W
117	50.00	47.84	45.80	N88°17'52"W
118	50.00	47.84	45.80	N34°02'24"W
119	50.00	15.87	15.80	N24°39'13"E
120	50.00	15.87	15.80	N65°38'40"E
121	50.00	39.77	38.73	S01°27'34"W

LINE	LINE TABLE		BEARING
	LENGTH	BEARING	
L101	19.74	S89°38'19"W	
L102	84.21	N88°00'46"W	
L103	29.92	N81°20'08"W	
L104	16.89	N61°20'08"W	
L105	35.38	S33°48'04"W	
L106	35.38	N54°11'56"W	
L107	35.38	S33°48'04"W	
L108	35.38	N54°11'56"W	
L109	31.73	S80°49'04"W	
L110	74.40	N78°36'50"W	
L111	70.20	N54°03'31"W	
L112	66.86	N30°16'11"W	
L113	74.40	S05°42'51"E	
L114	85.24	S18°21'45"W	
L115	81.52	S37°13'05"W	
L116	35.38	S33°39'52"W	
L117	6.59	S33°39'52"W	
L118	6.59	S28°19'52"W	
L119	35.38	N16°20'08"W	
L120	29.17	S80°39'23"W	
L121	49.86	S78°14'22"W	
L122	36.33	S82°39'23"W	
L123	77.27	N72°09'01"W	
L124	62.67	N48°42'50"W	
L125	95.23	N61°20'08"W	
L126	109.59	N61°20'08"W	
L127	103.89	S83°15'20"W	

LOT #	ACRES	SQ. FT.
101	9.984	0.229 AC.
102	9.380	0.215 AC.
103	11.075	0.254 AC.
104	12.532	0.288 AC.
105	10.929	0.251 AC.
106	10.186	0.234 AC.
107	13.556	0.311 AC.
108	9.923	0.228 AC.
109	8.146	0.187 AC.
110	8.041	0.185 AC.
111	8.025	0.184 AC.
112	8.008	0.184 AC.
113	7.975	0.183 AC.
114	7.975	0.183 AC.
115	7.958	0.182 AC.
116	7.941	0.182 AC.
117	7.925	0.182 AC.
118	7.908	0.182 AC.
119	7.891	0.181 AC.
120	7.875	0.181 AC.
121	7.858	0.180 AC.
122	7.841	0.180 AC.
123	9.022	0.207 AC.
124	11.230	0.258 AC.
125	10.917	0.251 AC.
126	10.938	0.251 AC.
127	10.139	0.233 AC.
128	10.853	0.248 AC.
129	10.168	0.233 AC.
130	9.800	0.225 AC.
131	10.887	0.250 AC.
132	10.887	0.250 AC.
133	10.887	0.250 AC.
134	9.800	0.225 AC.
135	9.800	0.225 AC.
136	9.800	0.225 AC.
137	9.800	0.225 AC.
138	9.800	0.225 AC.
139	10.888	0.250 AC.
140	10.888	0.250 AC.
141	9.800	0.225 AC.
142	9.800	0.225 AC.
143	9.800	0.225 AC.
144	9.800	0.225 AC.
145	9.800	0.225 AC.
146	9.800	0.225 AC.
147	9.800	0.225 AC.
148	9.800	0.225 AC.
149	9.800	0.225 AC.
150	9.800	0.225 AC.
151	9.800	0.225 AC.
152	9.800	0.225 AC.
153	9.800	0.225 AC.
154	9.800	0.225 AC.
155	9.800	0.225 AC.
156	9.800	0.225 AC.
157	9.800	0.225 AC.
158	9.800	0.225 AC.
159	9.800	0.225 AC.
160	10.053	0.231 AC.

SUMMERFIELD -PH-ONE (SHEET TWO)

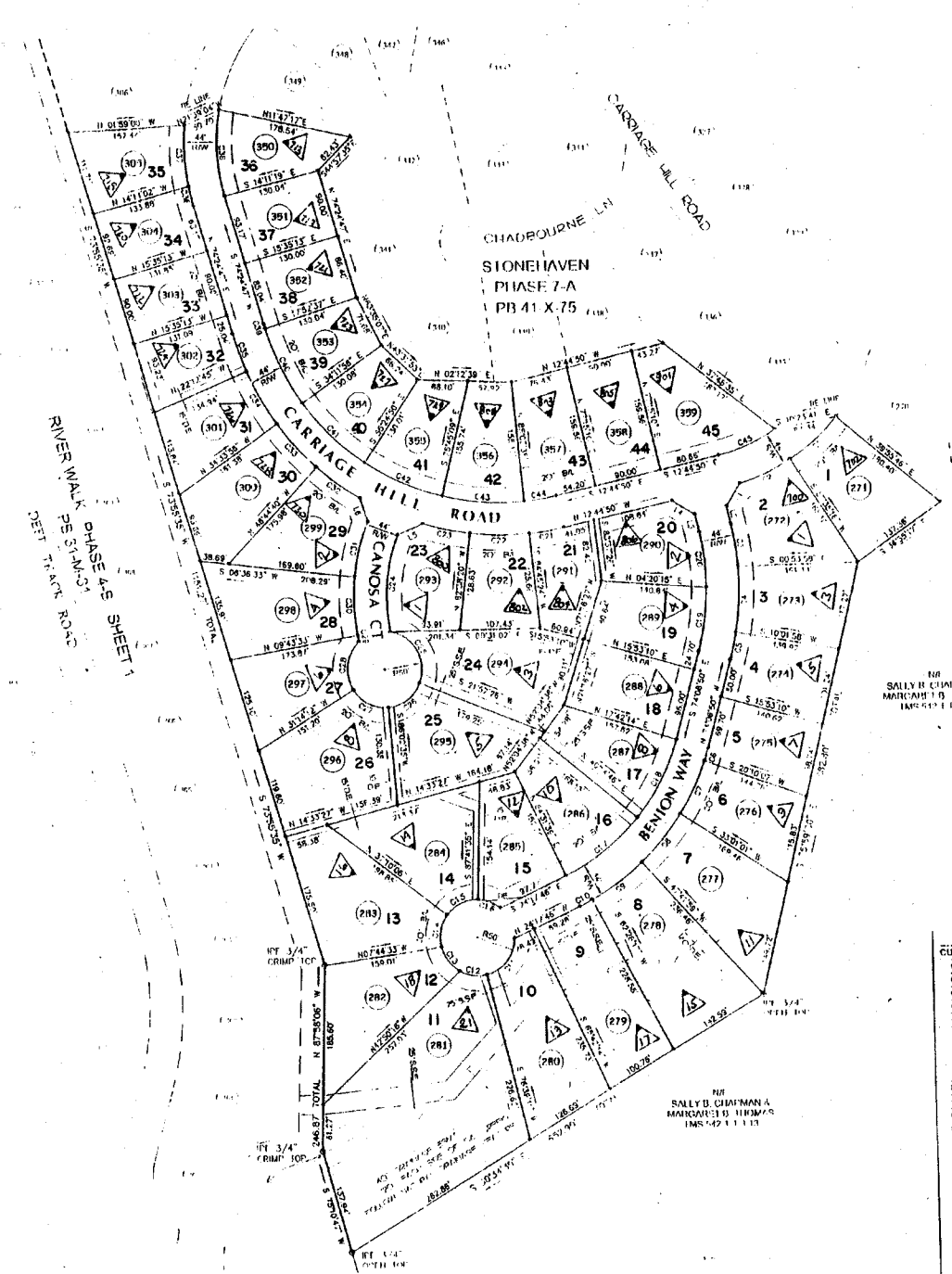
GREENVILLE COUNTY TAX MAPS

GREENVILLE, S. C.

TAX DISTRICT	MAP NUMBER	REVISIONS
	542.24	2

-798- SCALE 1" = 100' INDEX-16

1267



LINE	LENGTH	BEARING
11	35.00	S 38° 27' 44" E
12	24.07	S 77° 15' 10" W
13	24.97	S 77° 15' 10" W
14	35.06	N 32° 15' 10" E
15	36.01	S 22° 52' 22" E
16	33.43	S 72° 30' 18" W

CURVE	CURVE TABLE					
	RADIUS	LENGTH	TANGENT	CHORD	BEARING	DELTA
C1	272.00	83.87	42.25	83.00	N 41° 14' 20" W	17° 39' 30"
C2	272.00	74.81	37.64	74.50	N 24° 31' 58" W	15° 45' 32"
C3	362.00	98.72	29.42	96.00	S 81° 44' 28" W	08° 56' 30"
C4	362.00	87.21	43.82	87.00	N 87° 52' 08" W	13° 48' 12"
C5	362.00	36.80	18.61	36.57	N 77° 32' 26" W	05° 51' 12"
C6	322.00	16.18	8.15	16.18	N 22° 29' 44" W	03° 14' 12"
C7	322.00	78.09	39.23	77.88	N 63° 56' 48" W	13° 53' 39"
C8	322.00	82.52	41.49	82.29	N 49° 38' 30" W	14° 40' 58"
C9	322.00	83.02	41.74	82.75	N 34° 54' 52" W	14° 48' 18"
C10	322.00	16.17	8.09	16.16	N 25° 54' 44" W	03° 13' 57"
C11	50.00	65.31	38.20	60.77	N 50° 46' 10" W	14° 50' 43"
C12	50.00	31.05	19.42	30.21	N 07° 52' 47" E	42° 31' 12"
C13	50.00	41.49	22.02	40.31	N 82° 52' 41" E	41° 32' 48"
C14	50.00	44.05	23.69	42.67	S 78° 05' 21" E	50° 30' 67"
C15	50.00	48.12	23.89	42.67	S 20° 15' 44" E	55° 00' 17"
C16	50.00	32.74	16.87	31.97	S 20° 57' 12" W	37° 17' 35"
C17	278.00	123.52	62.80	122.51	N 37° 01' 30" W	20° 27' 20"
C18	278.00	118.20	60.09	117.31	N 61° 58' 02" W	24° 21' 37"
C19	318.00	85.01	42.76	84.75	N 81° 46' 19" W	15° 18' 57"
C20	318.00	73.91	37.12	73.75	S 83° 54' 41" W	13° 13' 05"
C21	362.00	47.41	23.74	47.38	N 88° 56' 43" W	07° 38' 14"
C22	362.00	79.64	39.96	79.48	N 51° 02' 37" E	12° 38' 16"
C23	362.00	84.99	35.58	84.90	N 12° 30' 15" E	10° 17' 10"
C24	228.00	130.95	67.12	128.78	S 84° 11' 52" W	32° 48' 33"
C25	50.00	66.97	31.00	66.00	S 50° 58' 50" W	101° 57' 12"
C26	50.00	65.93	31.31	65.06	N 30° 08' 00" W	24° 05' 10"
C27	50.00	64.73	30.47	63.84	N 27° 24' 12" E	62° 43' 13"
C28	50.00	68.77	41.01	68.48	S 81° 50' 00" E	15° 48' 25"
C29	272.00	8.46	4.24	8.46	N 19° 22' 50" E	01° 47' 14"
C30	272.00	77.55	38.04	77.25	N 88° 28' 30" E	18° 20' 06"
C31	272.00	78.21	38.37	75.99	S 75° 21' 39" E	16° 03' 30"
C32	372.00	21.10	10.56	21.00	N 36° 32' 46" E	10° 51' 06"
C33	372.00	77.99	39.14	77.84	N 48° 01' 39" E	12° 00' 41"
C34	372.00	19.52	9.91	19.37	N 80° 09' 25" E	12° 14' 51"
C35	372.00	82.89	28.41	82.70	N 70° 29' 49" E	08° 07' 50"
C36	288.00	20.35	13.21	20.38	N 77° 01' 45" E	05° 13' 57"
C37	288.00	80.20	40.33	79.94	N 67° 39' 43" E	15° 53' 57"
C38	248.00	115.57	57.82	115.55	N 87° 14' 34" E	26° 33' 33"
C39	328.00	9.56	4.86	9.56	N 73° 50' 24" E	01° 08' 40"
C40	328.00	105.11	55.05	108.61	N 63° 44' 13" E	19° 03' 34"
C41	328.00	114.08	57.93	114.10	N 44° 11' 36" E	20° 02' 01"
C42	328.00	114.07	57.82	113.99	N 24° 12' 30" E	19° 55' 31"
C43	328.00	110.70	55.86	110.17	N 04° 34' 45" E	19° 20' 13"
C44	328.00	43.84	21.95	43.81	N 08° 56' 06" W	07° 38' 59"
C45	298.00	83.90	42.52	81.03	N 23° 14' 20" W	20° 05' 09"

BY
FRANK M. ADAMS &
CAROL ADAMS ET AL
1945-58 1-1-18 1

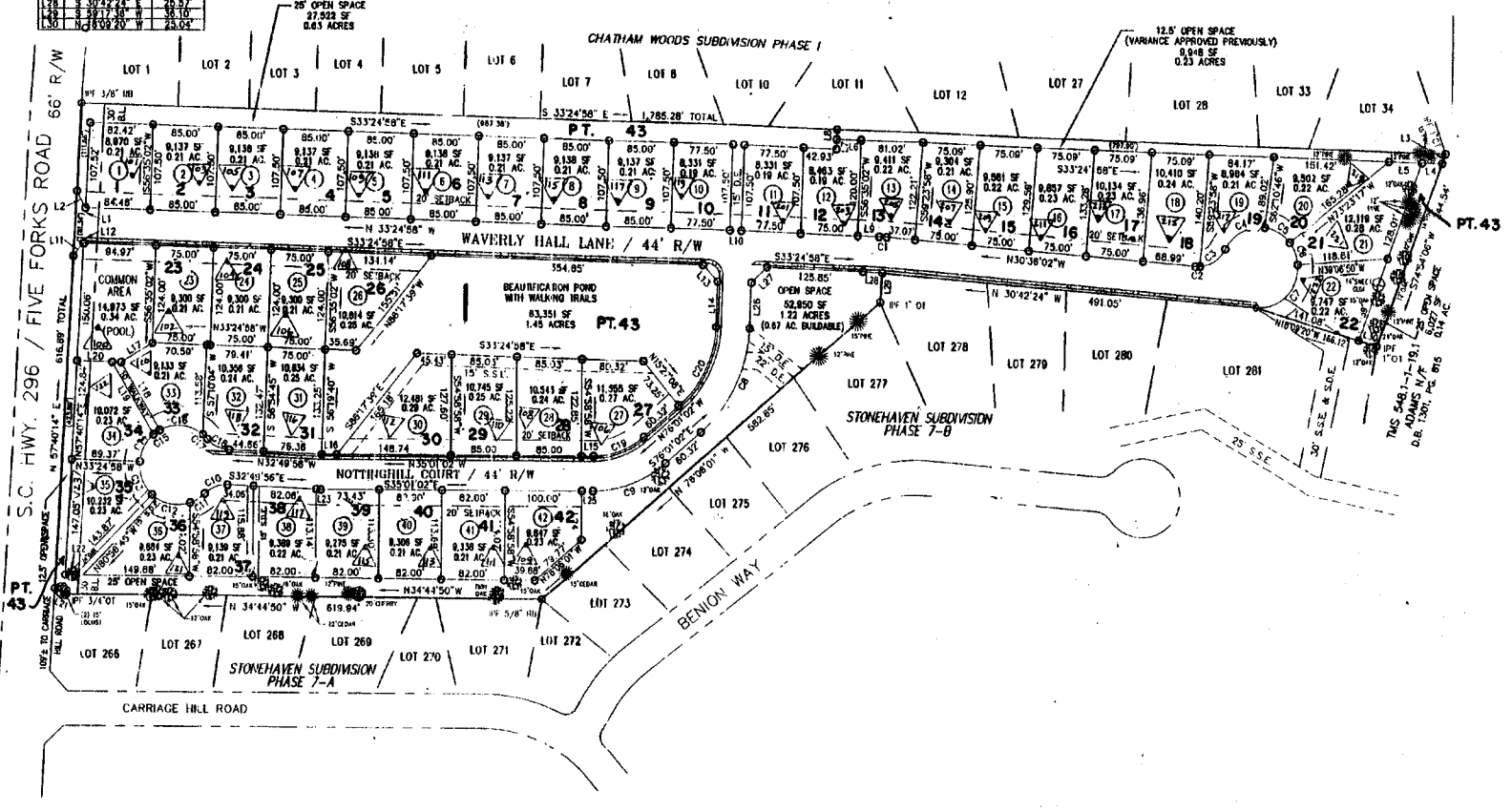
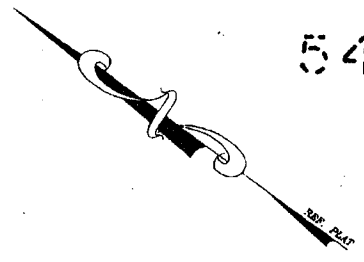
BY
SALLY B. CHAPMAN &
MARGARET B. HIRMAN
1945-58 1-1-18 1

STONEHAVEN PH-7B
GREENVILLE COUNTY TAX MAPS
GREENVILLE, S. C.

TAX DISTRICT	MAP NUMBER	REVISIONS
	542.25	

LINE	BEARING	DIST.
1	N 33°24'58" W	0.67
2	S 77°01'14" E	13.17
3	N 33°24'58" W	28.35
4	S 77°01'14" E	43.53
5	N 33°24'58" W	58.71
6	S 77°01'14" E	73.89
7	N 33°24'58" W	89.07
8	S 77°01'14" E	104.25
9	N 33°24'58" W	119.43
10	S 77°01'14" E	134.61
11	N 33°24'58" W	149.79
12	S 77°01'14" E	164.97
13	N 33°24'58" W	180.15
14	S 77°01'14" E	195.33
15	N 33°24'58" W	210.51
16	S 77°01'14" E	225.69
17	N 33°24'58" W	240.87
18	S 77°01'14" E	256.05
19	N 33°24'58" W	271.23
20	S 77°01'14" E	286.41
21	N 33°24'58" W	301.59
22	S 77°01'14" E	316.77
23	N 33°24'58" W	331.95
24	S 77°01'14" E	347.13
25	N 33°24'58" W	362.31
26	S 77°01'14" E	377.49
27	N 33°24'58" W	392.67
28	S 77°01'14" E	407.85
29	N 33°24'58" W	423.03
30	S 77°01'14" E	438.21
31	N 33°24'58" W	453.39
32	S 77°01'14" E	468.57
33	N 33°24'58" W	483.75
34	S 77°01'14" E	498.93
35	N 33°24'58" W	514.11
36	S 77°01'14" E	529.29
37	N 33°24'58" W	544.47
38	S 77°01'14" E	559.65
39	N 33°24'58" W	574.83
40	S 77°01'14" E	590.01
41	N 33°24'58" W	605.19
42	S 77°01'14" E	620.37
43	N 33°24'58" W	635.55
44	S 77°01'14" E	650.73
45	N 33°24'58" W	665.91
46	S 77°01'14" E	681.09
47	N 33°24'58" W	696.27
48	S 77°01'14" E	711.45
49	N 33°24'58" W	726.63
50	S 77°01'14" E	741.81
51	N 33°24'58" W	756.99
52	S 77°01'14" E	772.17
53	N 33°24'58" W	787.35
54	S 77°01'14" E	802.53
55	N 33°24'58" W	817.71
56	S 77°01'14" E	832.89
57	N 33°24'58" W	848.07
58	S 77°01'14" E	863.25
59	N 33°24'58" W	878.43
60	S 77°01'14" E	893.61
61	N 33°24'58" W	908.79
62	S 77°01'14" E	923.97
63	N 33°24'58" W	939.15
64	S 77°01'14" E	954.33
65	N 33°24'58" W	969.51
66	S 77°01'14" E	984.69
67	N 33°24'58" W	999.87
68	S 77°01'14" E	1015.05
69	N 33°24'58" W	1030.23
70	S 77°01'14" E	1045.41
71	N 33°24'58" W	1060.59
72	S 77°01'14" E	1075.77
73	N 33°24'58" W	1090.95
74	S 77°01'14" E	1106.13
75	N 33°24'58" W	1121.31
76	S 77°01'14" E	1136.49
77	N 33°24'58" W	1151.67
78	S 77°01'14" E	1166.85
79	N 33°24'58" W	1182.03
80	S 77°01'14" E	1197.21
81	N 33°24'58" W	1212.39
82	S 77°01'14" E	1227.57
83	N 33°24'58" W	1242.75
84	S 77°01'14" E	1257.93
85	N 33°24'58" W	1273.11
86	S 77°01'14" E	1288.29
87	N 33°24'58" W	1303.47
88	S 77°01'14" E	1318.65
89	N 33°24'58" W	1333.83
90	S 77°01'14" E	1349.01
91	N 33°24'58" W	1364.19
92	S 77°01'14" E	1379.37
93	N 33°24'58" W	1394.55
94	S 77°01'14" E	1409.73
95	N 33°24'58" W	1424.91
96	S 77°01'14" E	1440.09
97	N 33°24'58" W	1455.27
98	S 77°01'14" E	1470.45
99	N 33°24'58" W	1485.63
100	S 77°01'14" E	1500.81

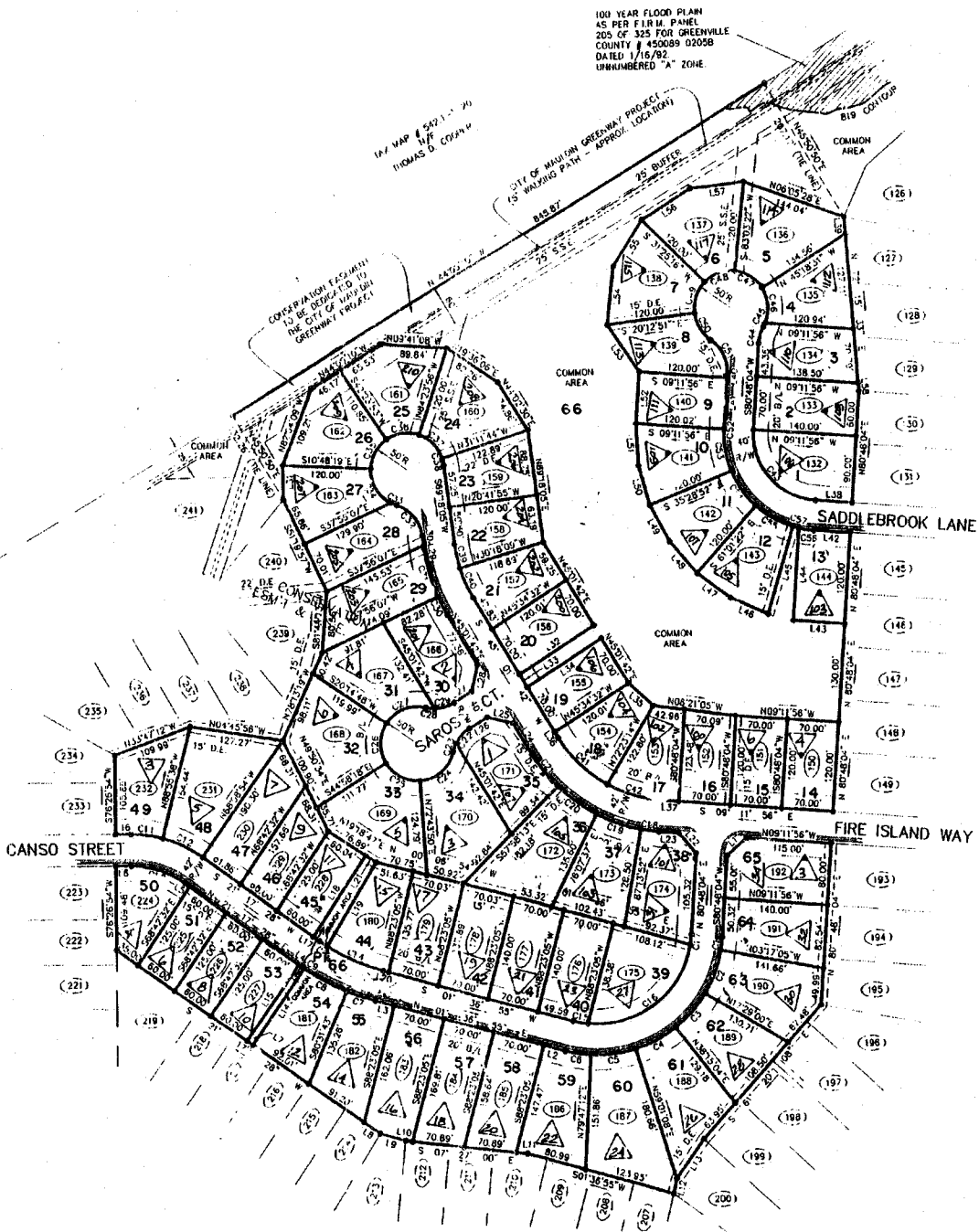
CURVE	LENGTH	RADIUS	CHORD BEARING	LENGTH
C1	9.83	200.00	N32°00'39" W	9.83
C2	6.03	40.00	S34°59'07" E	6.03
C3	4.31	40.00	S48°49'44" E	39.50
C4	4.14	50.00	S63°02'28" E	37.73
C5	38.74	50.00	S05°48'39" E	37.78
C6	29.52	50.00	S33°36'39" W	25.48
C7	86.27	50.00	S79°53'55" E	75.99
C8	192.25	100.00	N80°17'00" E	143.91
C9	163.04	140.00	S55°31'02" E	106.86
C10	32.43	40.00	S36°03'40" E	31.95
C11	21.94	50.00	S66°43'15" E	21.76
C12	53.30	50.00	S23°35'44" E	39.81
C13	45.83	50.00	S33°11'18" W	44.25
C14	39.33	50.00	S81°59'08" W	38.33
C15	10.04	50.00	N69°43'40" W	10.08
C16	59.23	50.00	N30°02'59" W	55.83
C17	6.45	50.00	N89°45'26" E	6.48
C18	32.43	40.00	N59°26'12" W	31.95
C19	71.56	100.00	N53°31'08" W	70.84
C20	115.89	140.00	S80°17'00" W	112.54



5421

WAVERLY HALL		
GREENVILLE COUNTY TAX MAPS		
GREENVILLE, S. C.		
TAX DISTRICT	MAP NUMBER	REVISIONS
	54226	
-890-	SCALE 1" = 100'	INDEX-16

1269

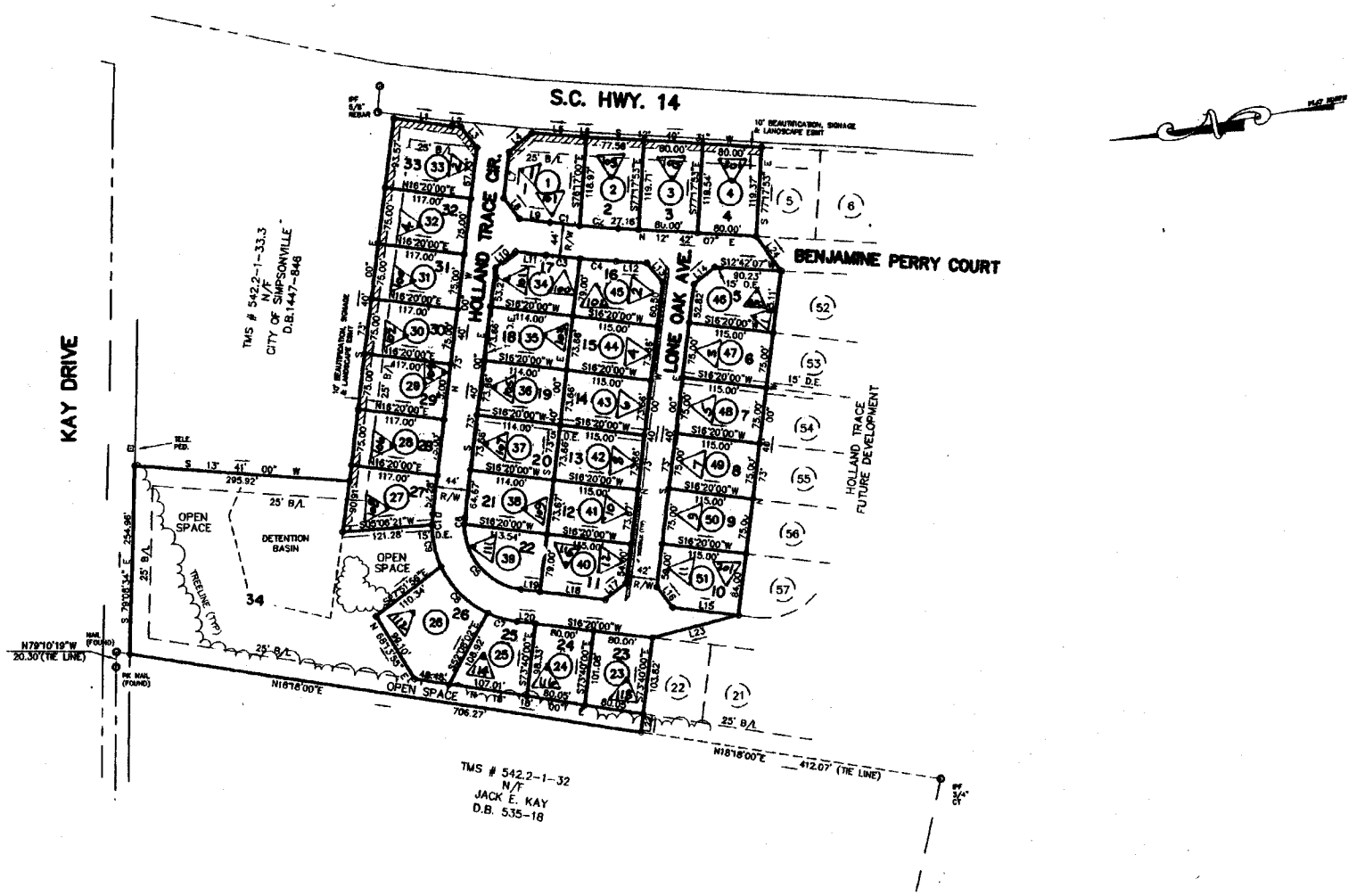


SUMMERFIELD PH - TWO
GREENVILLE COUNTY TAX MAPS

TAX DISTRICT MAP NUMBER REVISIONS

79R 542.27 16

SCALE 1" = 100'



LOT NO.	SQ. FT.	ACRES
1	11,811 SF	0.267 AC
2	9,402 SF	0.216 AC
3	9,570 SF	0.220 AC
4	9,956 SF	0.219 AC
23	8,196 SF	0.188 AC
24	7,976 SF	0.183 AC
25	8,651 SF	0.199 AC
26	13,408 SF	0.308 AC
27	9,294 SF	0.213 AC
28	8,775 SF	0.201 AC
29	8,775 SF	0.201 AC
30	8,775 SF	0.201 AC
31	8,775 SF	0.201 AC
32	8,775 SF	0.201 AC
33	10,598 SF	0.243 AC
34	8,622 SF	0.198 AC
35	8,397 SF	0.193 AC
36	8,397 SF	0.193 AC
37	8,397 SF	0.193 AC
38	8,397 SF	0.193 AC
39	7,346 SF	0.169 AC
40	8,773 SF	0.201 AC
41	8,472 SF	0.194 AC
42	8,471 SF	0.194 AC
43	8,471 SF	0.194 AC
44	8,471 SF	0.194 AC
45	9,114 SF	0.209 AC
46	9,057 SF	0.208 AC
47	8,625 SF	0.198 AC
48	8,625 SF	0.198 AC
49	8,625 SF	0.198 AC
50	8,625 SF	0.198 AC
51	9,347 SF	0.215 AC

CURVE	LENGTH	RADIUS	CHORD	BEARING
C1	41.16	1478.00	41.16	S153°32'08"W
C2	52.91	1478.00	52.91	S12°43'11"W
C3	47.20	1522.00	47.20	S15°28'42"W
C4	46.26	1522.00	46.26	S13°37'45"W
C5	129.21	86.00	117.92	S58°23'34"W
C6	9.02	86.00	9.01	N78°30'08"W
C7	42.10	132.00	41.92	S29°28'12"W
C8	91.36	132.00	88.55	S54°28'04"W
C9	58.85	132.00	58.36	S87°02'07"W
C10	15.04	132.00	15.03	N78°25'47"W

LINE	LENGTH	BEARING
L1	78.99	S16°44'31"W
L2	12.58	S15°27'33"W
L3	35.89	S81°32'18"W
L4	46.73	S30°13'52"E
L5	70.22	S13°47'28"W
L6	4.36	S12°49'31"W
L7	61.45	S73°10'00"E
L8	35.36	N61°20'00"E
L9	41.80	N16°20'00"E
L10	35.36	S28°40'00"E
L11	41.80	S16°20'00"W
L12	40.83	S12°42'07"W
L13	34.23	S59°31'04"W
L14	36.46	S30°28'26"E
L15	90.00	N16°20'00"E
L16	35.36	N61°20'00"E
L17	35.36	N28°40'00"W
L18	90.00	N16°20'00"E
L19	28.00	N16°20'00"E
L20	25.95	S16°20'00"W
L21	60.65	S58°50'00"E
L22	25.01	S73°40'00"E
L23	120.72	N09°12'30"W
L24	56.80	S83°21'04"W

HOLLAND TRACE PH - I
GREENVILLE COUNTY TAX MAPS
 GREENVILLE, S. C.

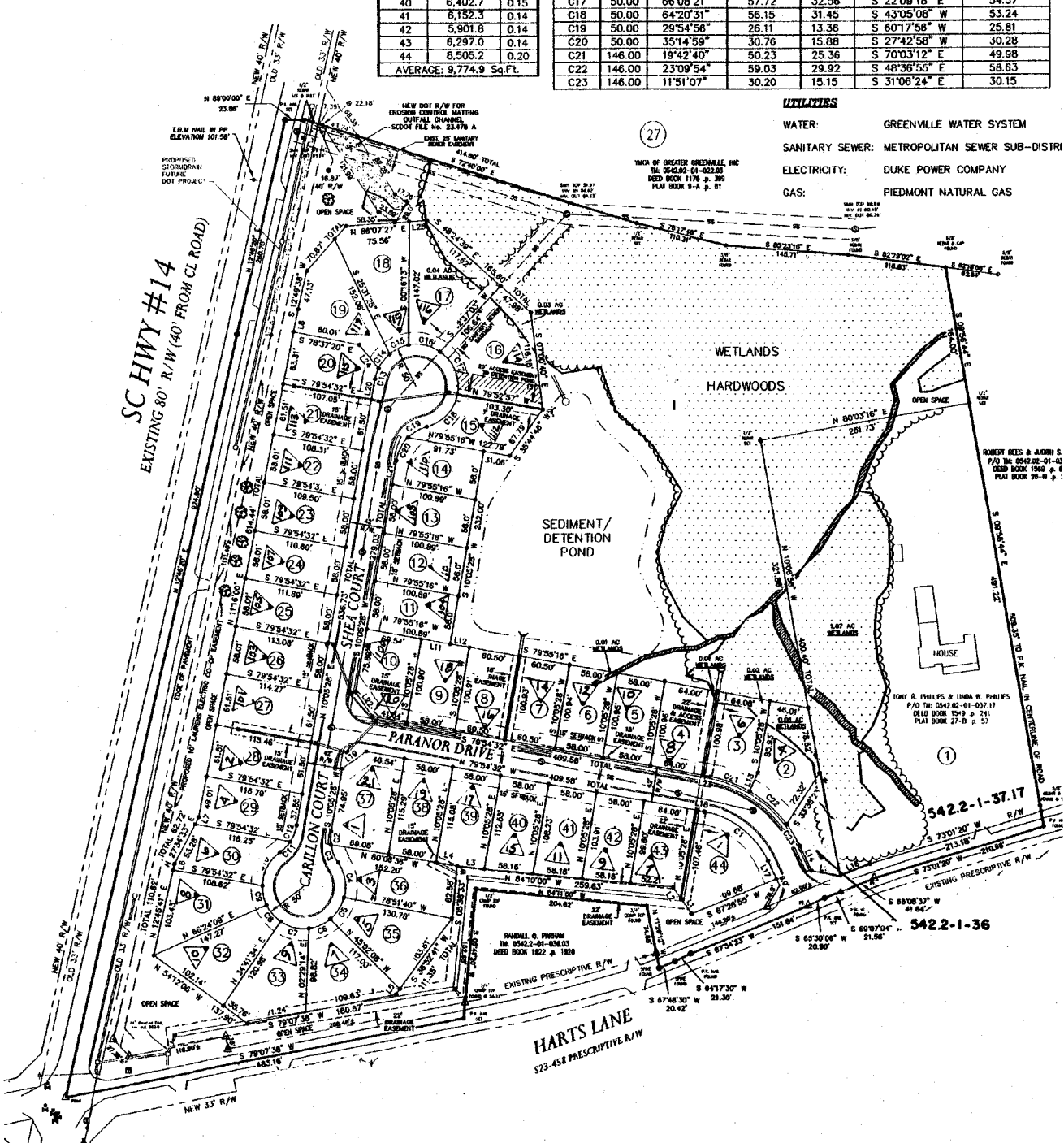
TAX DISTRICT	MAP NUMBER	REVISIONS
897	542.28	16
SCALE 1"=100'		

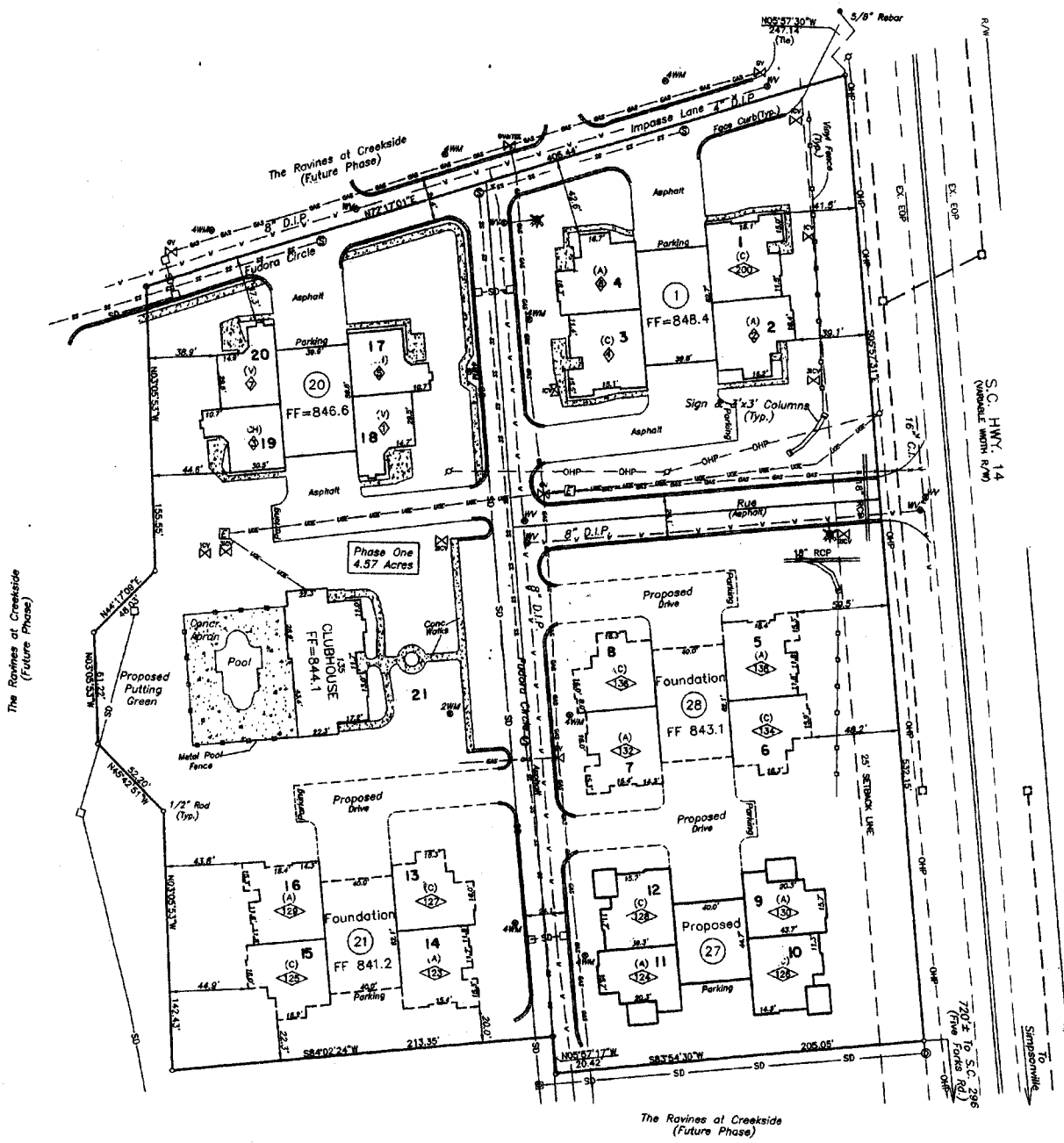
LOT	SQUARE FEET	ACRES
23	6,385.8	0.15
24	6,454.8	0.15
25	6,523.8	0.15
26	6,592.8	0.15
27	7,066.0	0.16
28	7,143.7	0.16
29	6,790.9	0.16
30	6,286.4	0.14
31	7,285.8	0.17
32	7,940.6	0.18
33	7,745.8	0.18
34	7,227.1	0.17
35	7,801.6	0.18
36	8,393.2	0.19
37	7,931.4	0.18
38	6,680.8	0.15
39	6,630.7	0.15
40	6,402.7	0.15
41	6,152.3	0.14
42	5,901.8	0.14
43	6,297.0	0.14
44	8,065.2	0.20
AVERAGE: 9,774.9 Sq.Ft.		

NUMBER	RADIUS	DELTA ANGLE	ARC LENGTH	TANGENT	CHORD	DIRECTION	CHORD LENGTH
C1	104.00	54°43'41"	99.34	53.83	N 52°32'41" W	95.61	
C2	50.00	18°09'29"	15.85	7.99	S 01°00'44" W	15.78	
C3	50.00	26°36'26"	23.22	11.82	S 21°22'13" E	23.01	
C4	50.00	50°04'24"	43.70	23.35	S 09°38'14" E	42.32	
C5	50.00	35°27'50"	30.95	15.99	S 33°07'53" W	30.46	
C6	50.00	31°52'18"	27.81	14.28	S 66°47'57" W	27.46	
C7	50.00	41°25'30"	36.15	18.91	N 76°33'09" W	35.37	
C8	50.00	29°32'48"	25.78	13.19	N 41°04'00" W	25.50	
C9	50.00	27°08'18"	23.68	12.07	N 12°43'27" W	23.46	
C10	50.00	54°00'41"	47.13	25.48	N 27°51'02" E	45.41	
C11	50.00	20°37'05"	17.99	9.09	N 44°32'50" E	17.90	
C12	50.00	24°08'50"	21.07	10.69	N 22°09'53" E	20.82	
C13	50.00	15°19'14"	13.37	6.72	N 17°45'05" E	13.33	
C14	50.00	24°48'06"	21.64	10.99	N 37°48'45" E	21.47	
C15	50.00	29°17'34"	25.56	13.07	N 64°51'35" E	25.29	
C16	50.00	45°16'09"	39.50	20.85	S 77°51'33" E	38.49	
C17	50.00	66°08'21"	57.72	32.56	S 22°09'18" E	54.57	
C18	50.00	64°20'31"	56.15	31.45	S 43°05'06" W	53.24	
C19	50.00	29°54'56"	26.11	13.36	S 60°17'56" W	25.81	
C20	50.00	35°14'59"	30.76	15.88	S 27°42'58" W	30.28	
C21	146.00	19°42'40"	50.23	25.36	S 70°03'12" E	49.98	
C22	146.00	23°09'54"	59.03	29.92	S 48°36'55" E	58.83	
C23	146.00	11°51'07"	30.20	15.15	S 31°06'24" E	30.15	

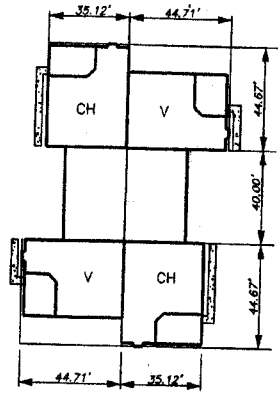
UTILITIES
 WATER: GREENVILLE WATER SYSTEM
 SANITARY SEWER: METROPOLITAN SEWER SUB-DISTR
 ELECTRICITY: DUKE POWER COMPANY
 GAS: PIEDMONT NATURAL GAS

NUMBER	DIRECTION	DISTANCE
L1	N 35°22'08" W	21.59'
L2	N 35°22'08" W	16.74'
L3	N 84°10'00" W	32.94'
L4	N 80°06'36" W	25.15'
L5	S 36°52'41" W	7.74'
L6	N 12°45'11" E	7.19'
L7	N 27°34'33" E	9.44'
L8	N 11°16'00" E	27.52'
L9	N 41°37'12" E	50.02'
L10	N 41°37'12" E	20.65'
L11	S 79°55'16" E	34.35'
L12	S 79°55'16" E	23.65'
L13	S 23°53'26" W	24.32'
L14	S 25°10'51" E	33.27'
L15	S 78°03'28" E	33.62'
L16	N 67°47'12" E	36.84'
L17	N 25°10'51" W	23.88'
L18	N 79°54'32" W	9.04'
L19	S 55°05'28" W	35.36'
L20	N 10°05'28" E	24.69'
L21	S 10°05'28" W	29.14'
L22	S 34°54'32" E	35.36'
L23	S 79°54'32" E	9.04'
L24	S 39°18'42" E	36.27'
L25	N 86°07'27" E	21.21'

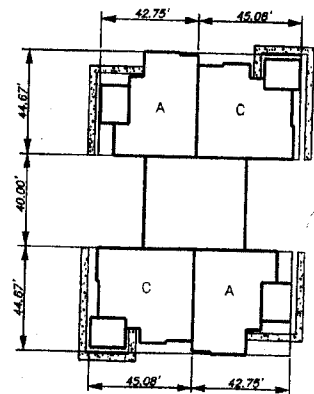




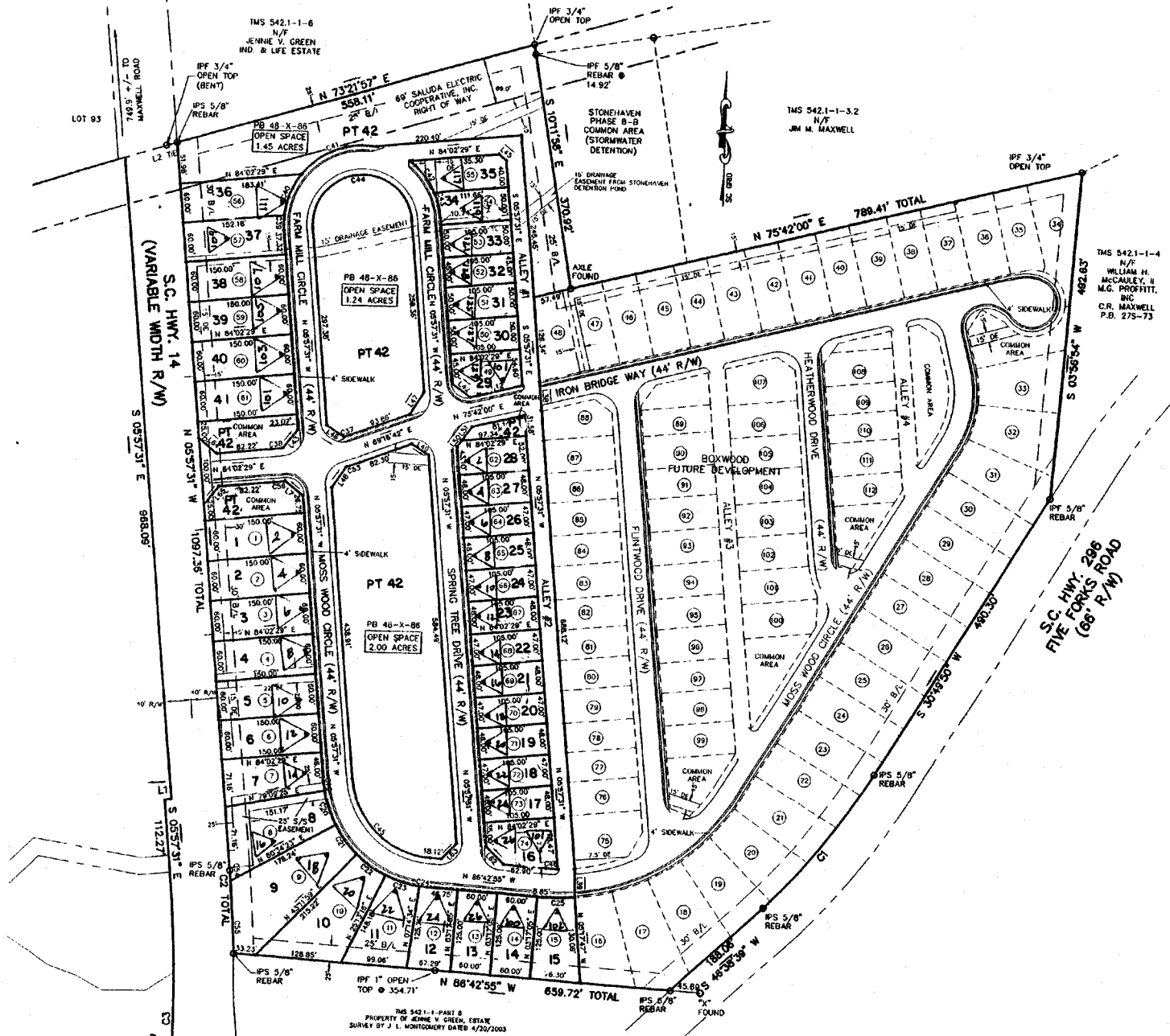
Building SCHEMATIC (NOT TO SCALE)



Building SCHEMATIC (NOT TO SCALE)



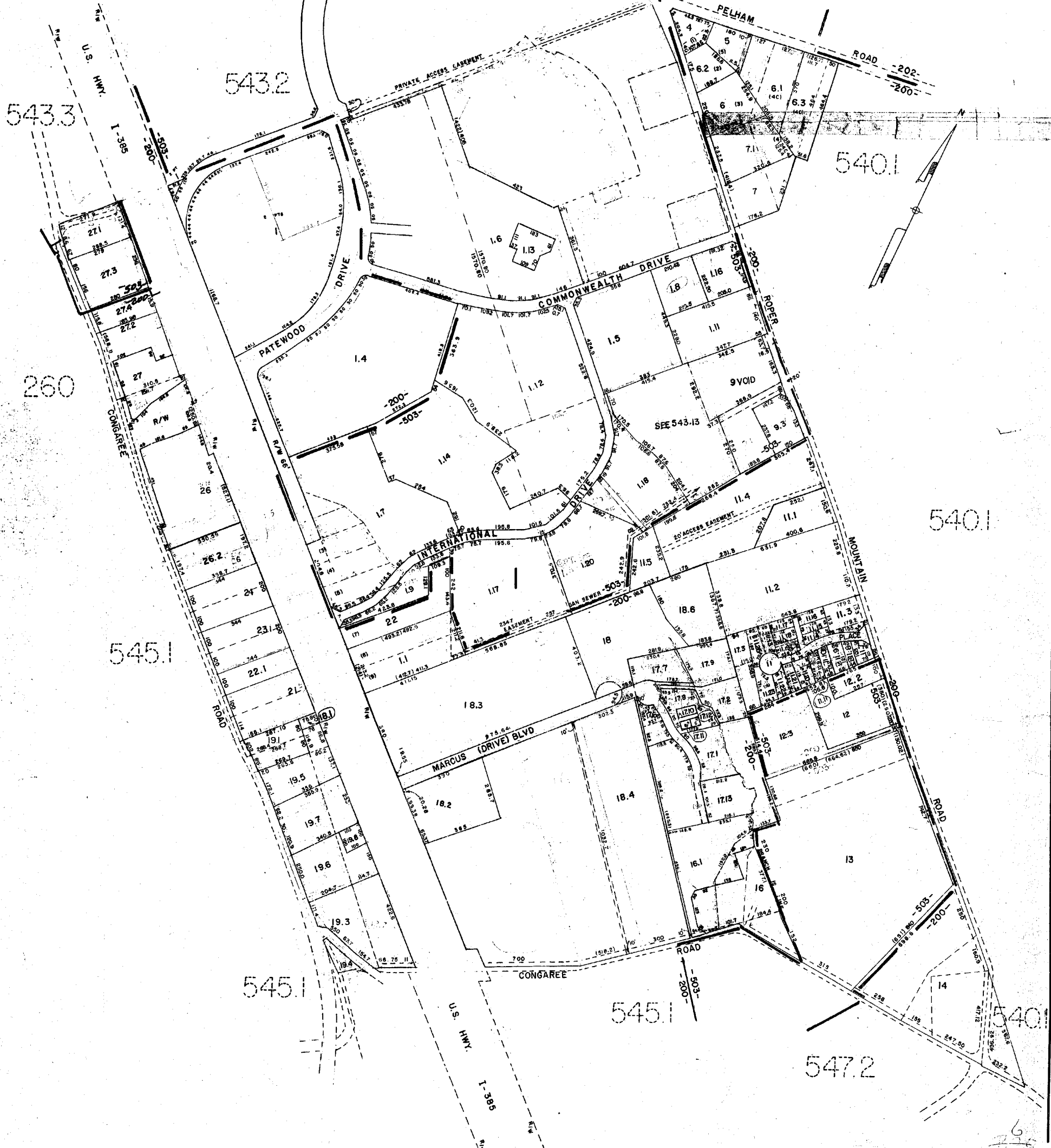
THE RAVINES AT CREEKSIDE		
GREENVILLE COUNTY TAX MAPS		
GREENVILLE, S. C.		
TAX DISTRICT	MAP NUMBER	REVISIONS
790	542.31	15
SCALE 1" = 40'		



CURVE	RADIUS	LENGTH	TANGENT	CHORD	BEARING	DELTA
C1	100.00	15.71	15.71	15.71	N 89°42'55" W	15.71
C2	100.00	15.71	15.71	15.71	N 89°42'55" W	15.71
C3	2058.77	430.62	215.06	428.82	N 00°02'02" E	173.43
C19	172.00	14.86	7.34	14.86	S 08°24'02" E	14.86
C20	172.00	53.78	27.10	53.54	S 18°47'49" E	173.43
C21	172.00	54.18	27.32	53.98	S 37°48'32" E	180°2'56"
C22	172.00	53.97	27.21	53.76	S 50°27'22" E	173.43
C23	172.00	53.97	27.21	53.75	S 73°46'05" E	173.43
C24	172.00	11.88	5.94	11.88	S 84°44'11" E	33°2'28"
C25	324.00	48.23	24.12	48.18	N 88°52'39" E	8°54'52"
C37	478.00	10.00	5.45	10.00	N 89°53'54" E	118°25'
C38	478.00	17.83	8.92	17.83	N 82°57'38" E	239°04'
C39	119.00	27.82	11.45	27.79	S 00°27'33" E	10°59'18"
C40	119.00	88.59	35.28	87.64	S 21°32'28" W	33°01'25"
C41	119.00	123.47	89.25	119.71	S 68°14'57" W	60°23'33"
C42	119.00	60.92	31.18	60.26	N 88°53'20" W	28°20'02"
C43	119.00	40.01	20.20	39.82	N 15°35'20" W	12°15'48"
C44	76.00	235.62	INFINITE	150.00	S 84°02'20" W	180°00'00"
C45	228.00	180.41	108.05	185.83	S 45°20'13" E	80°45'24"
C46	228.00	18.40	9.20	18.40	S 88°36'41" E	3°47'32"
C47	522.00	22.32	11.16	22.32	N 70°30'12" E	2°28'50"
C48	2155.77	15.88	7.94	15.88	N 02°43'37" W	0°22'30"
C49	2155.77	110.35	55.19	110.34	N 04°02'57" W	2°53'59"
C50	523.00	17.82	8.91	17.82	N 63°04'06" E	136°41'

LINE	LENGTH	BEARING
L1	10.00	S 84°02'28" W
L2	16.82	N 73°21'57" E
L7	34.32	N 52°36'47" W
L8	44.47	S 05°57'31" E
L9	44.10	S 01°38'00" E
L42	32.09	N 52°08'12" W
L43	36.47	N 37°17'44" E
L45	14.14	S 82°57'31" E
L46	31.48	S 58°56'16" E
L47	39.53	N 31°47'40" E
L48	38.56	N 33°41'57" E
L49	38.56	N 33°41'57" E
L50	30.54	S 56°20'27" E
L51	11.74	N 34°46'21" E
L51	20.14	N 34°46'21" E
L62	38.09	N 46°20'13" W
L63	32.39	N 43°39'47" E
L64	38.36	S 05°37'31" E
L65	35.28	S 38°53'14" W

5432/ 1274



GREENVILLE COUNTY TAX MAPS		
GREENVILLE, S. C.		
TAX DISTRICT	MAP NUMBER	REVISIONS
503-210	543.1	
SCALE 1" = 200'		INDEX-15

1275

540.2

540.5

540.1

543.6

540.1

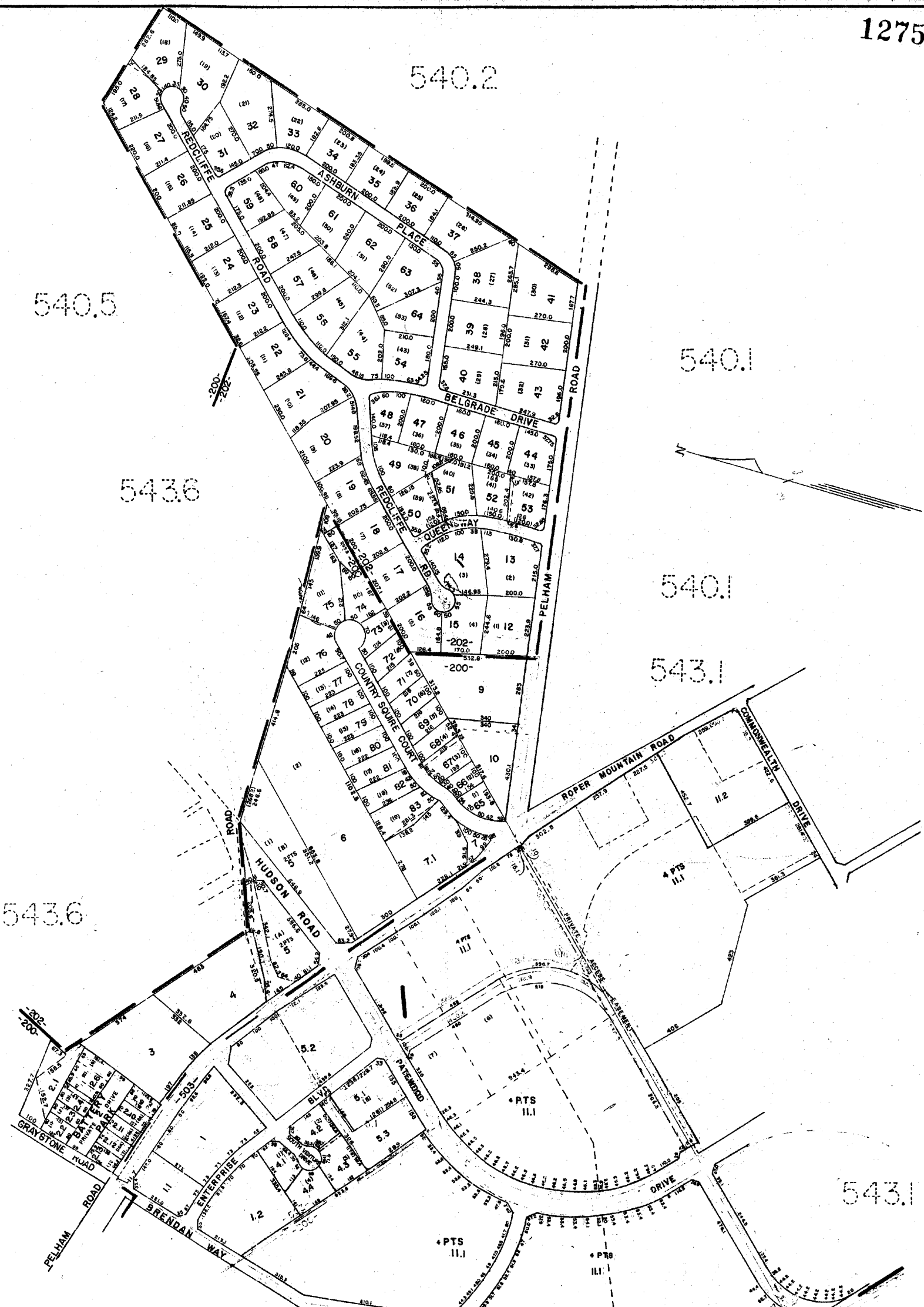
543.1

543.6

543.1

543.3

543.3



GREENVILLE COUNTY TAX MAPS
GREENVILLE, S. C.

TAX DISTRICT	MAP NUMBER	REVISIONS
-200- -202- -503-	543.2	

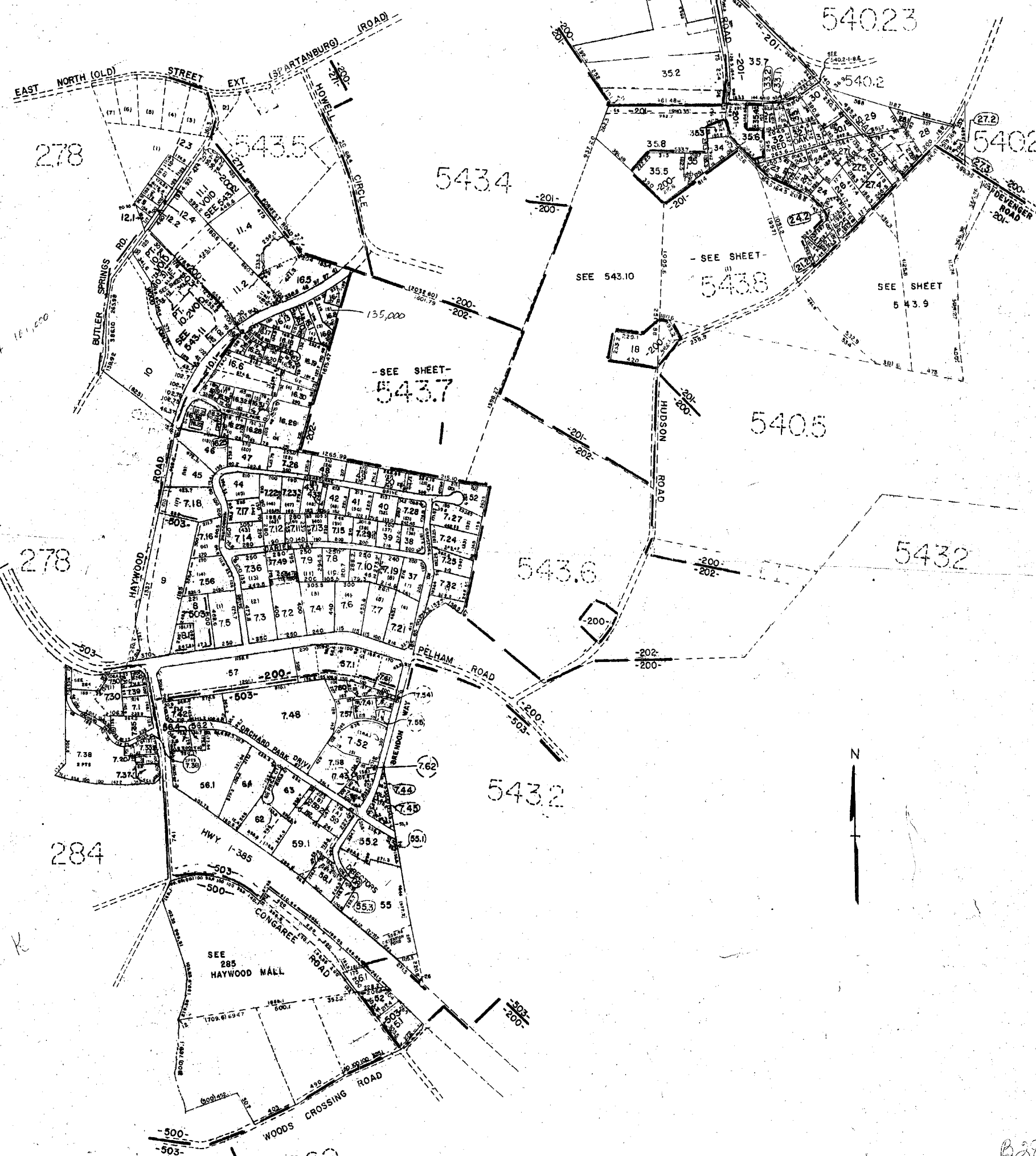
B29

1-385

HWY.

5413

54023



B28

GREENVILLE COUNTY TAX MAPS		
GREENVILLE, S.C.		
TAX DISTRICT	MAP NUMBER	REVISION
201	543.3	
203		
SCALE 1" = 400'		
INDEX		

1277

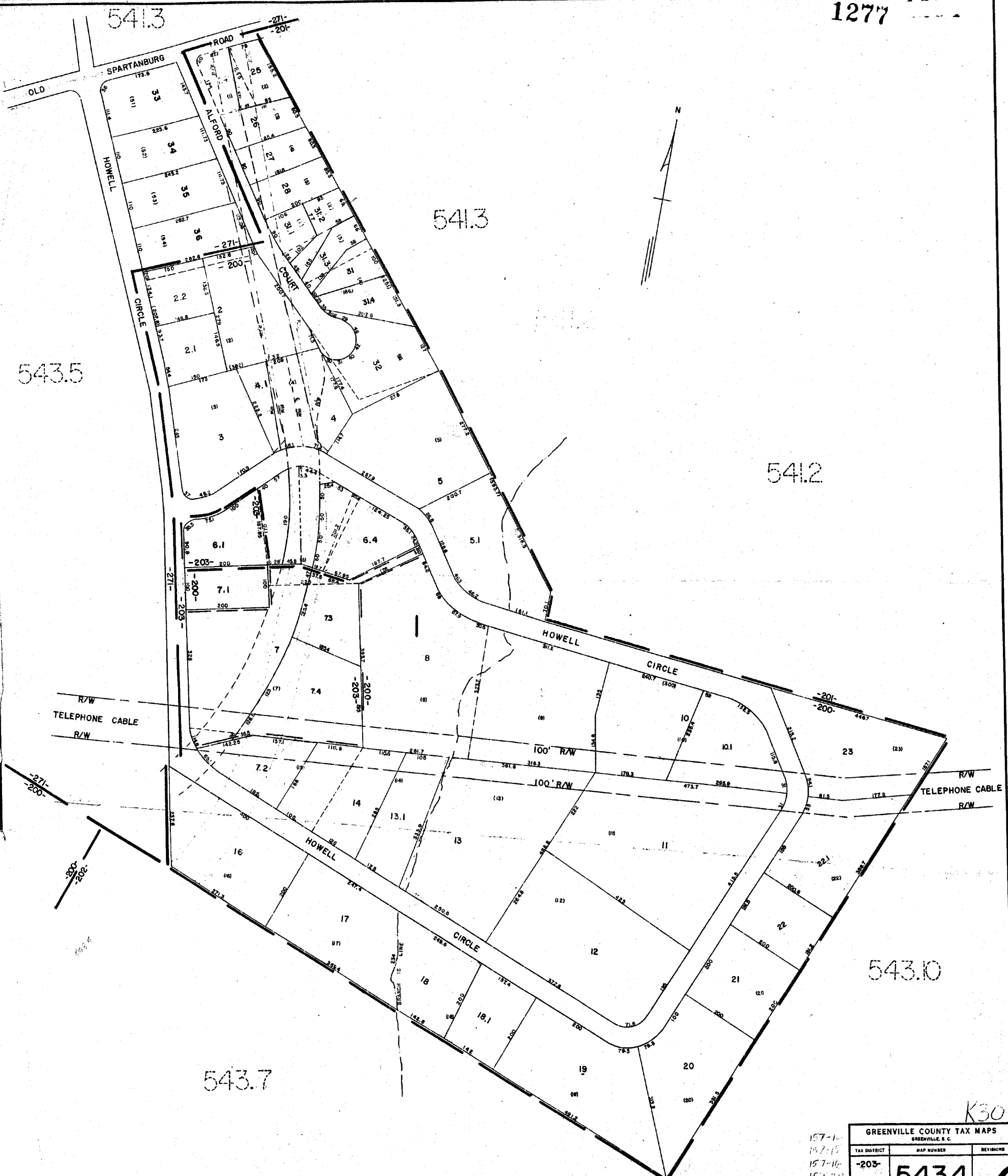
541.3

543.5

541.2

543.10

543.7

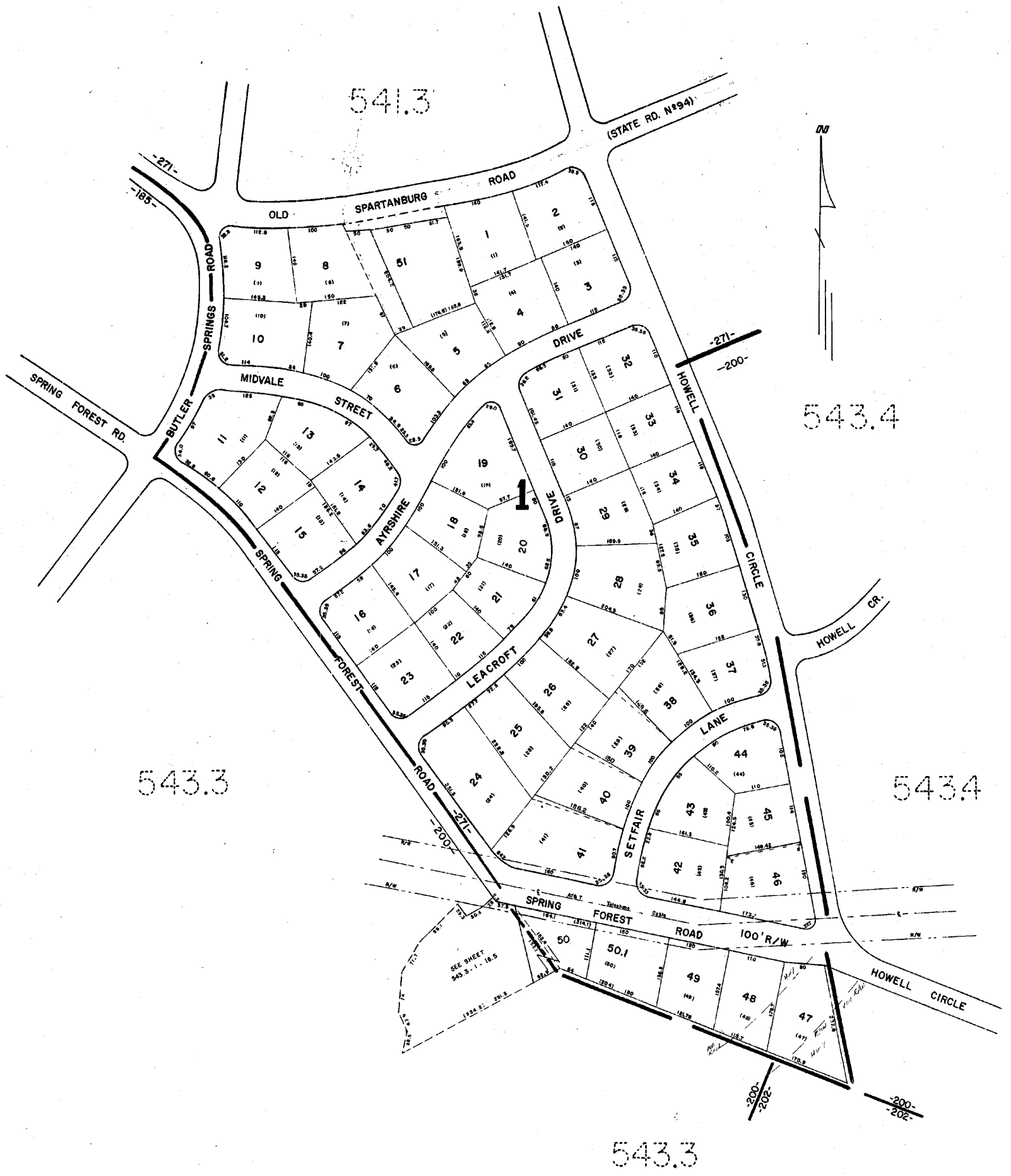


K30

GREENVILLE COUNTY TAX MAPS GREENVILLE, S. C.		
TAX DISTRICT	MAP NUMBER	REVISIONS
-203- 200 271	543.4	
SCALE 1" = 100'		INDEX-12

157-1-
157-15
157-16
157-20

278



B28

GREENVILLE COUNTY TAX MAPS GREENVILLE, S. C.		
TAX DISTRICT	MAP NUMBER	REVISION
-200- -271-	543.5	
SCALE 1" = 100'		INDEX-II

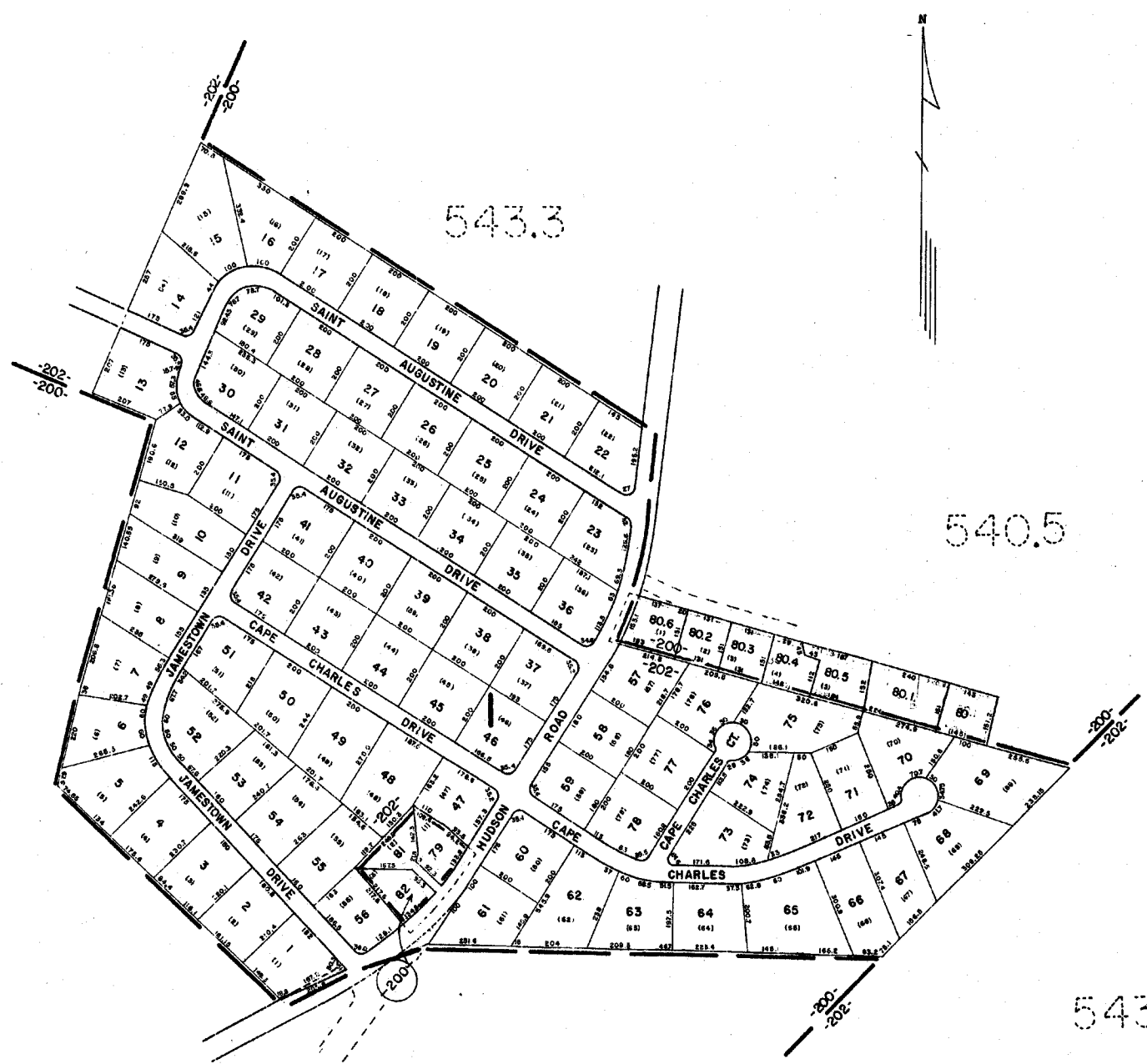
1279

ORDER BY NAME P/SAR

ORDER BY NAME P/SAR

ORDER BY NAME P/SAR

ORDER BY NAME P/SAR



543.3

543.3

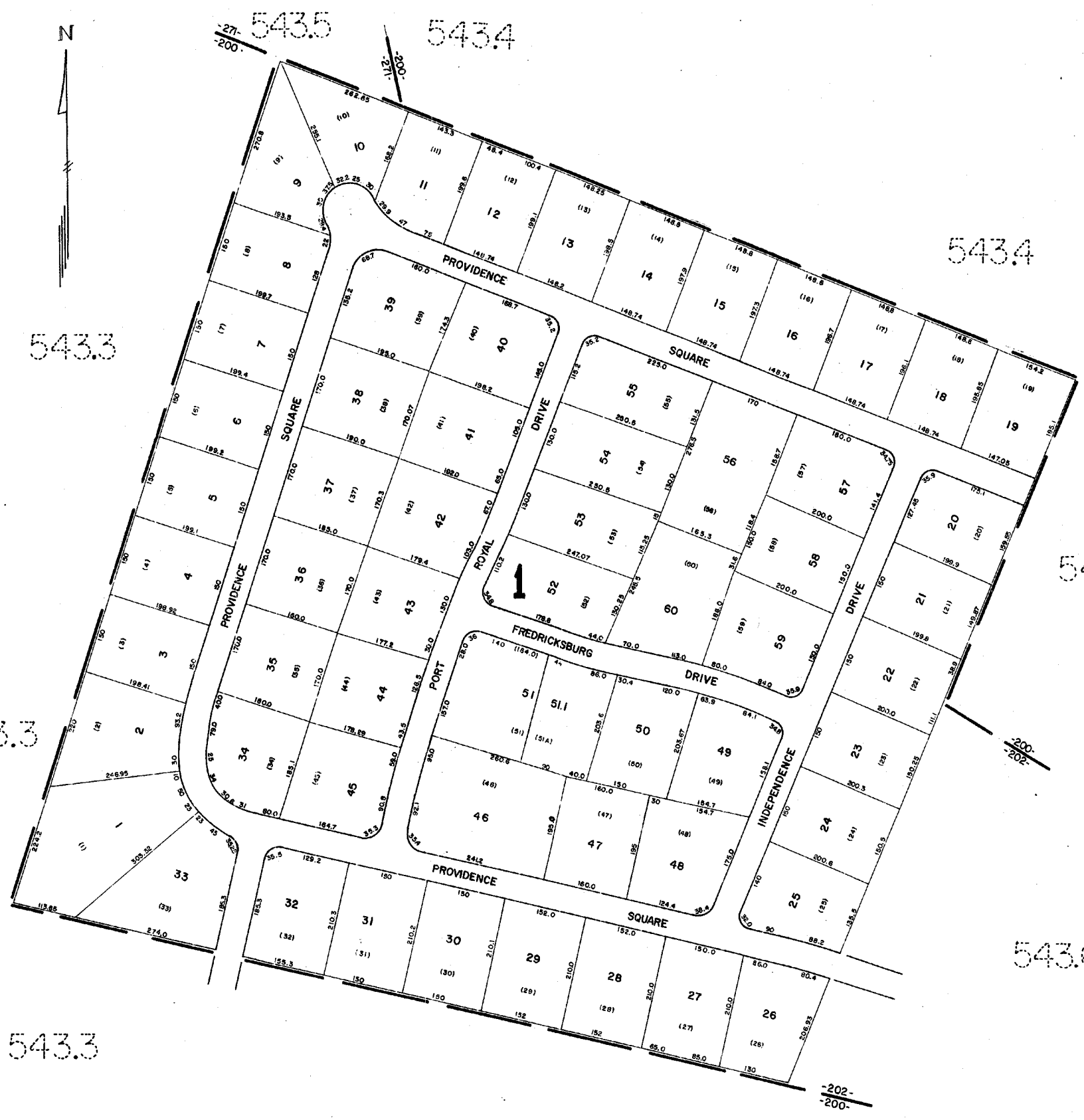
540.5

543.2

543.2

GREENVILLE COUNTY TAX MAPS		
GREENVILLE, S. C.		
TAX DISTRICT	MAP NUMBER	REVISIONS
-200- -202-	543.6	
SCALE 1" = 200'		

N



B25

GREENVILLE COUNTY TAX MAPS GREENVILLE, S. C.		
TAX DISTRICT	MAP NUMBER	REVISIONS
-202-	543.7	/
SCALE 1"=100'		INDEX-II

543.3

543.3

543.3

543.3

543.6

543.3

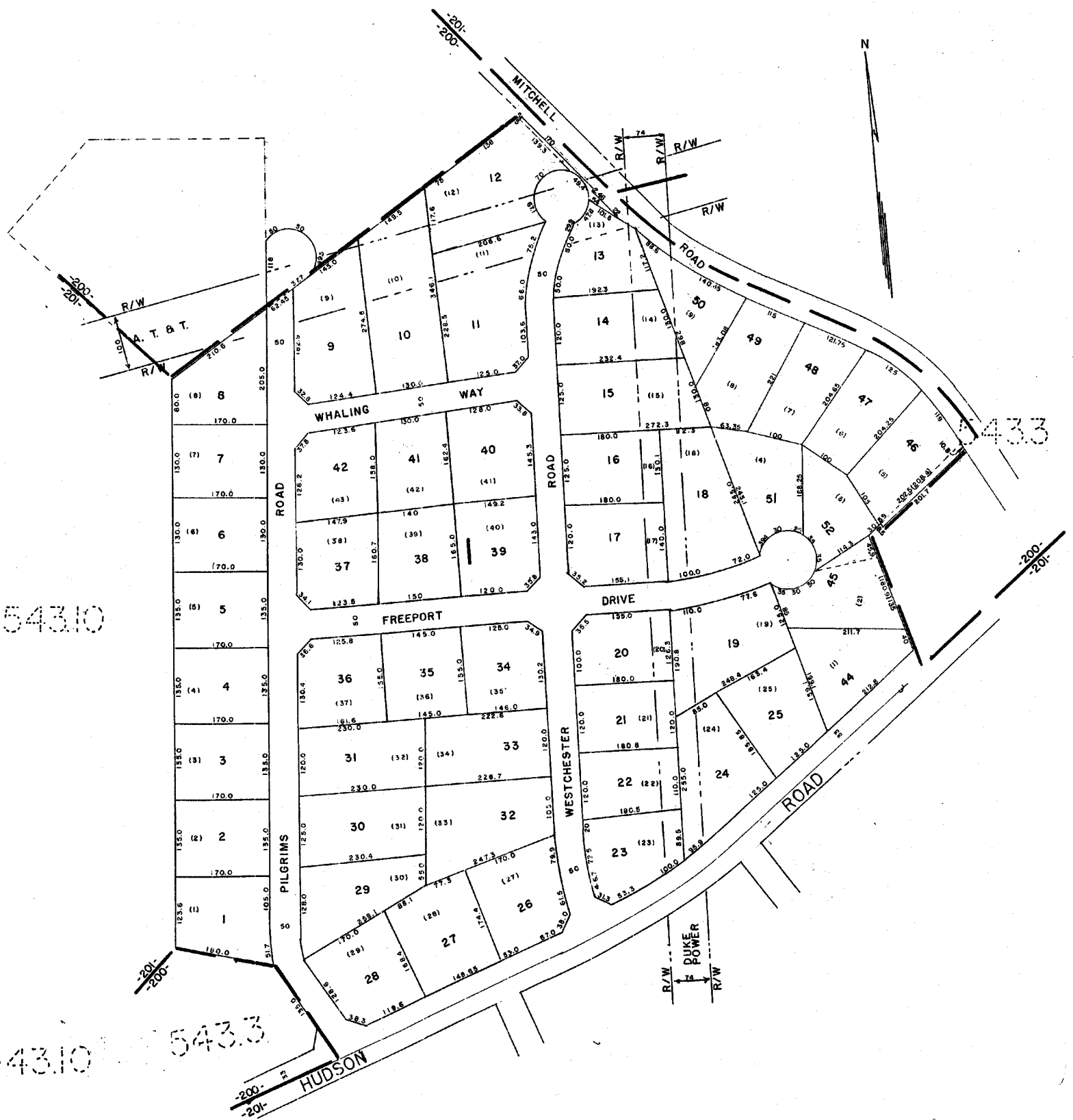
543.4

543.4

543.5

1281

543.3



543.10

543.10 543.3

543.3

B28

GREENVILLE COUNTY TAX MAPS GREENVILLE, S. C.		
TAX DISTRICT	MAP NUMBER	REVISIONS
-201-	543.8	/
SCALE 1" = 100'		INDEX-11

540.2

5433

5402

5402

5405

5406

328

GREENVILLE COUNTY TAX MAPS GREENVILLE, S. C.		
TAX DISTRICT	MAP NUMBER	REVISIONS
-201-	5439 /	
SCALE 1" = 100'		INDEX-II



1283

5433

5412

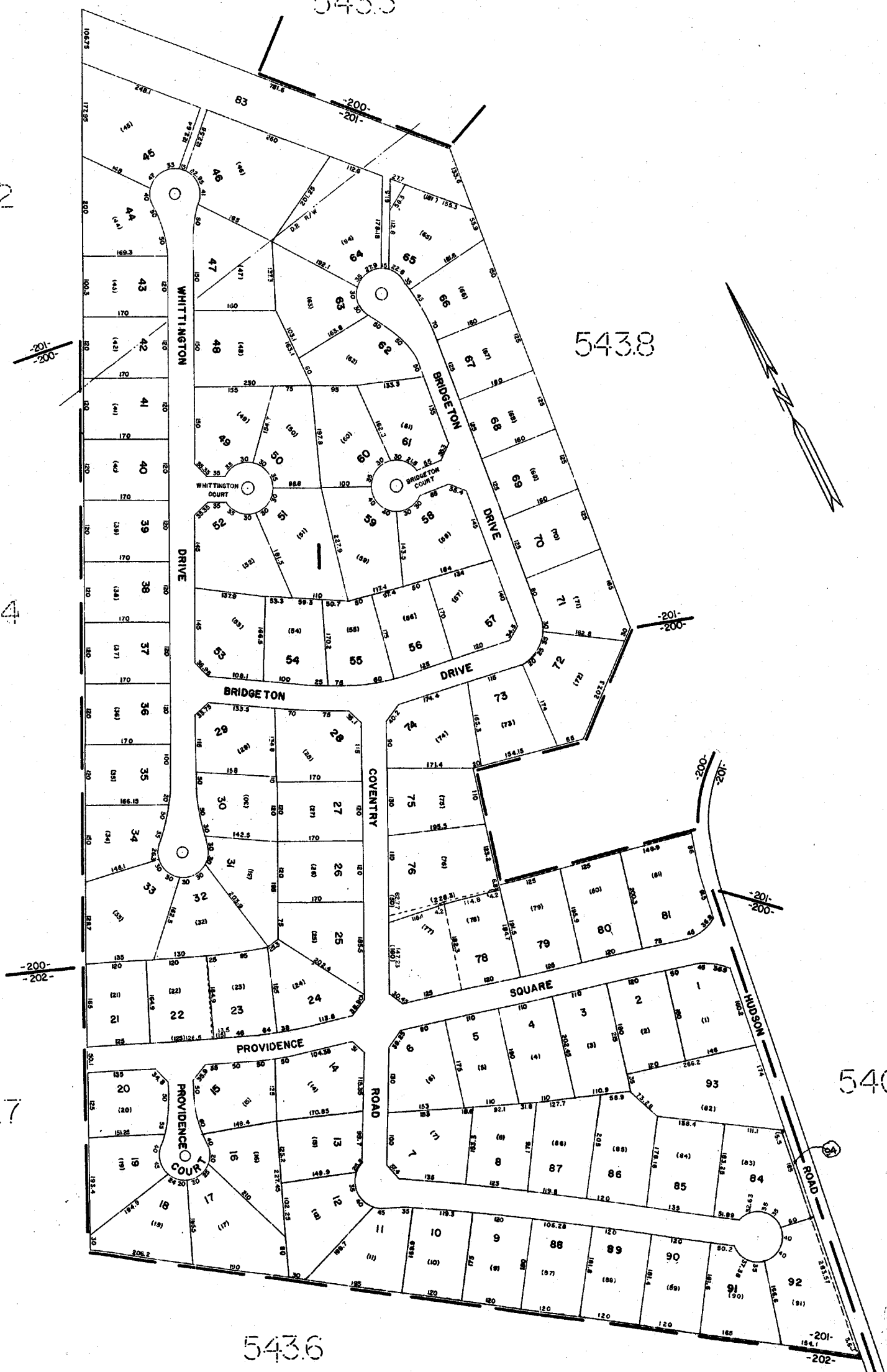
5438

5434

5437

5405

5436



STRATTON PLACE
 GREENVILLE COUNTY TAX MAPS
 GREENVILLE, S. C.

TAX DISTRICT	MAP NUMBER	REVISION
-201-	543.10	

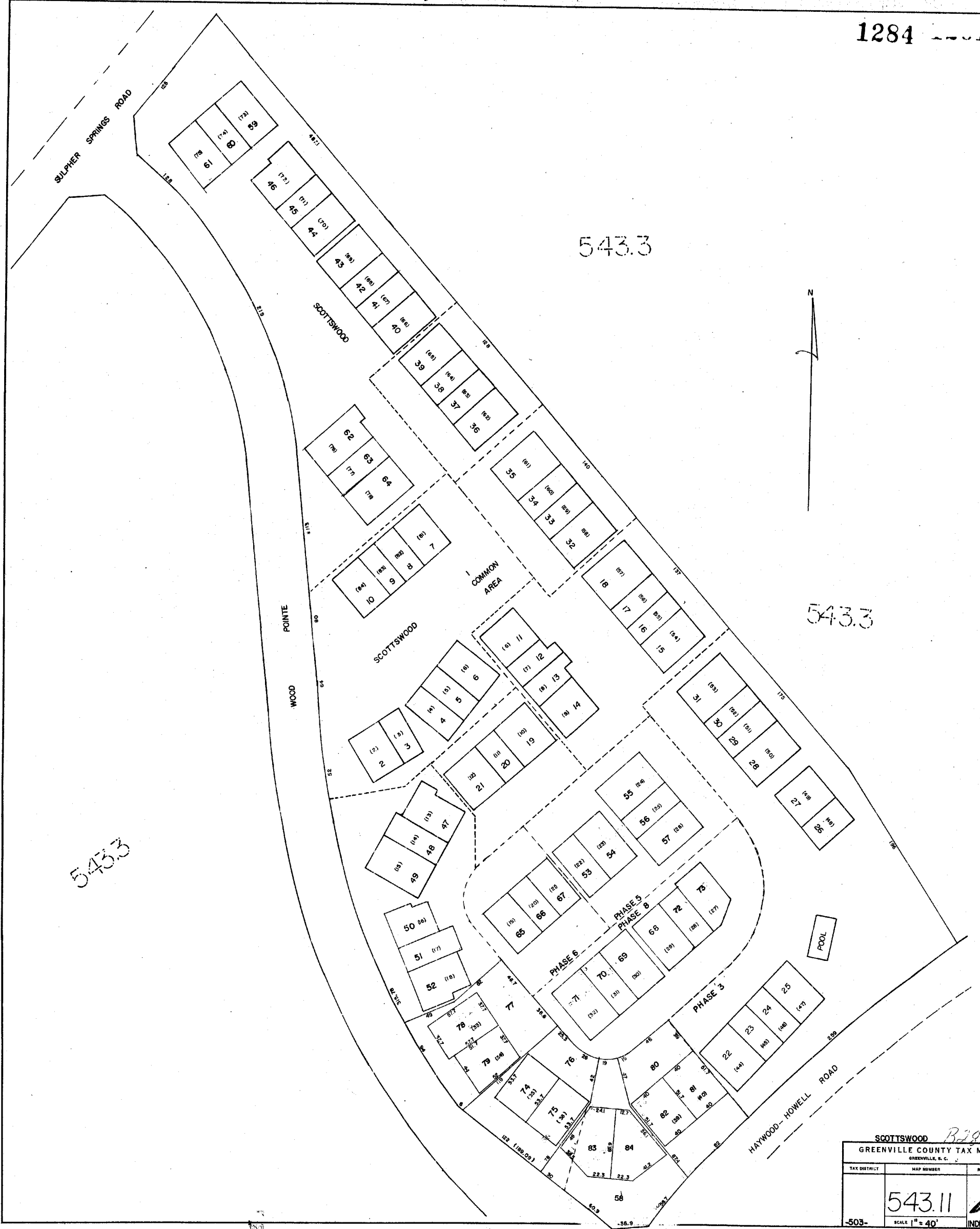
SCALE 1" = 100'
 INDEX-II

543.3



543.3

543.3



SCOTTSWOOD *B28*

GREENVILLE COUNTY TAX MAPS
GREENVILLE, S. C.

TAX DISTRICT	MAP NUMBER	REVISIONS
	543.11	
-503-	SCALE 1" = 40'	INDEX (II)

1285

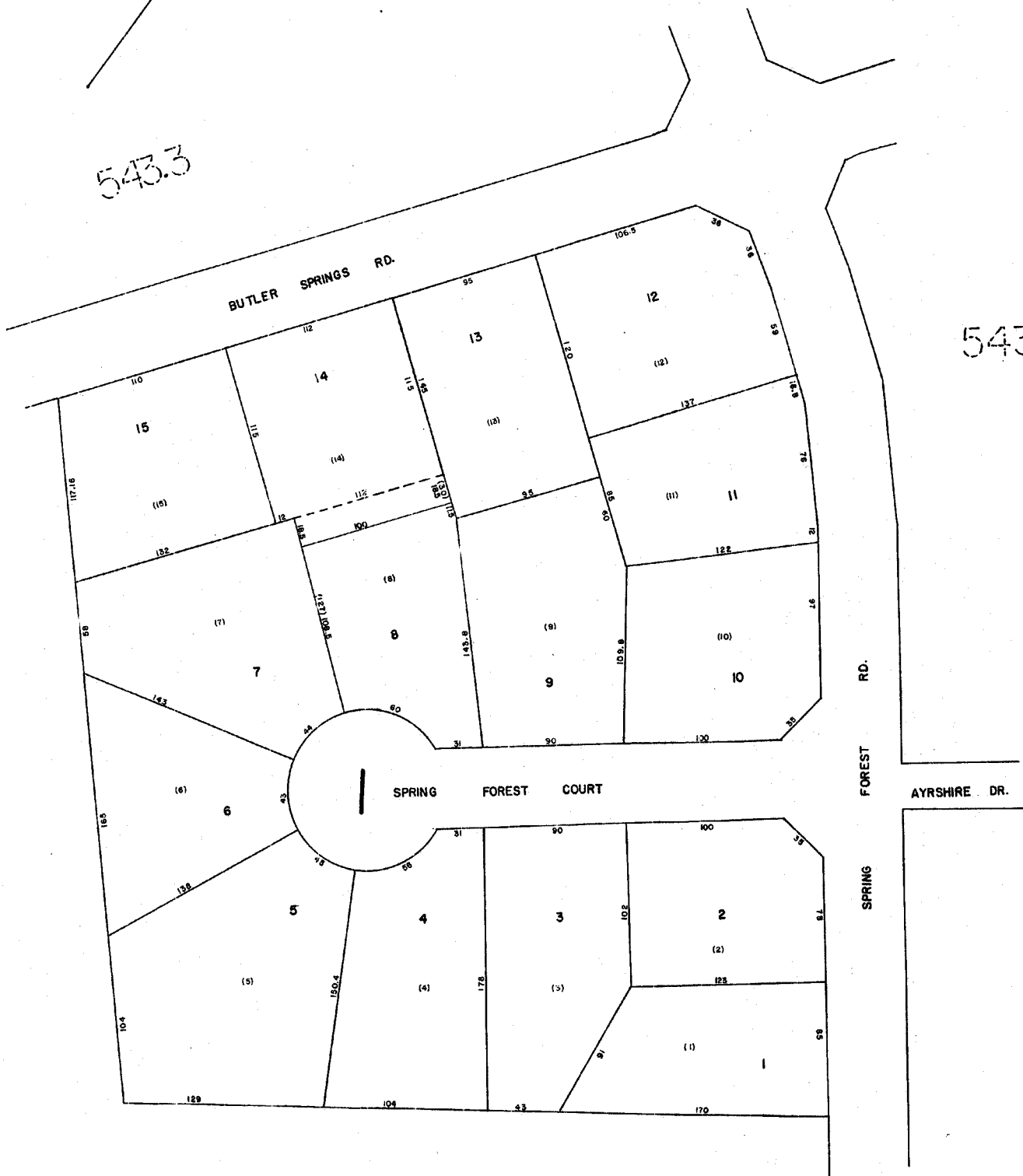
NORTH

543.3

BUTLER SPRINGS RD.

543.5

543.3

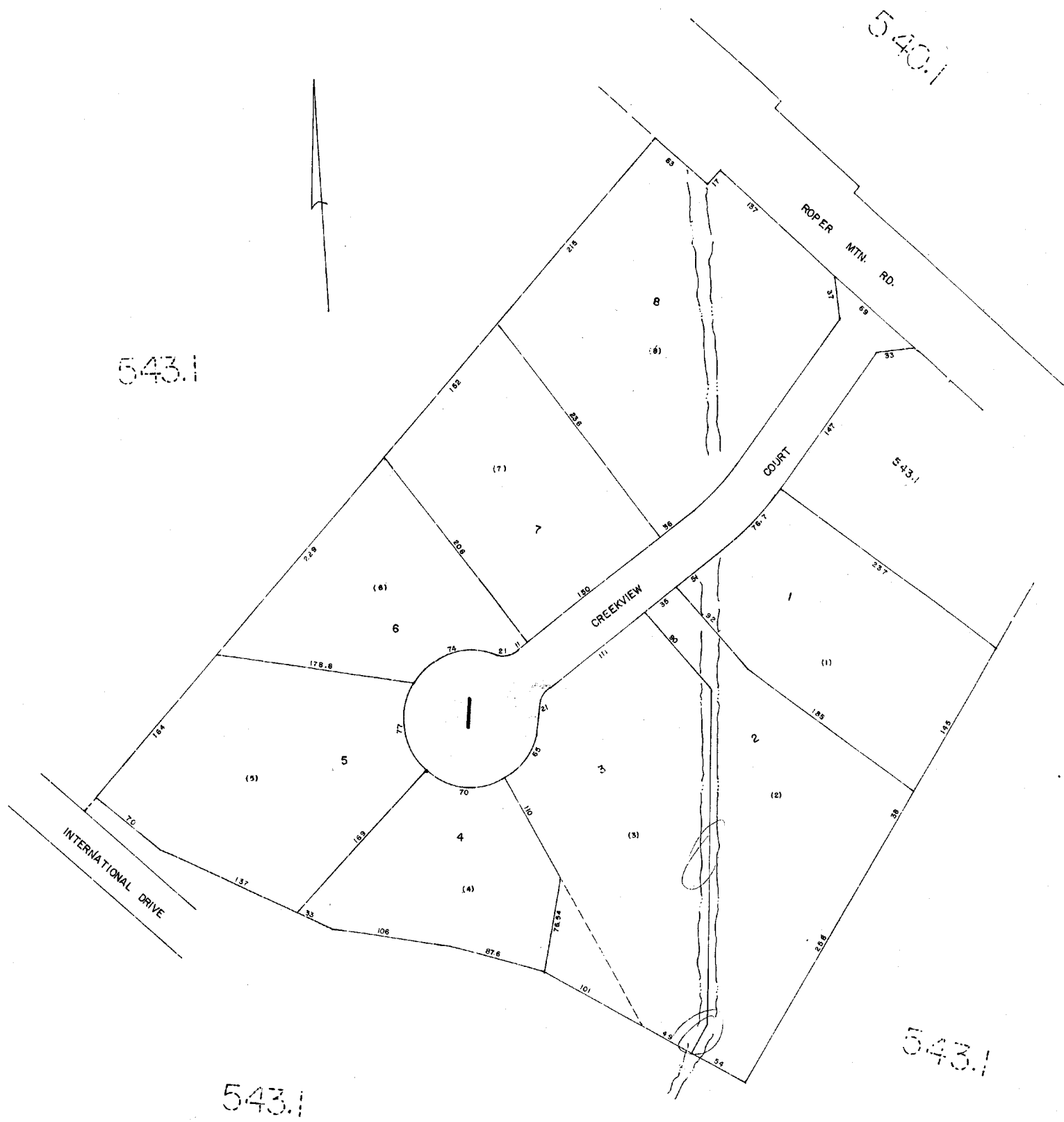


543.3

SPRING FOREST AT BUTLER 428

GREENVILLE COUNTY TAX MAPS
GREENVILLE, S. C.

TAX DISTRICT	MAP NUMBER	REVISIONS
	543.12	/
-200-	SCALE 1"=100'	INDEX (1)



Bd

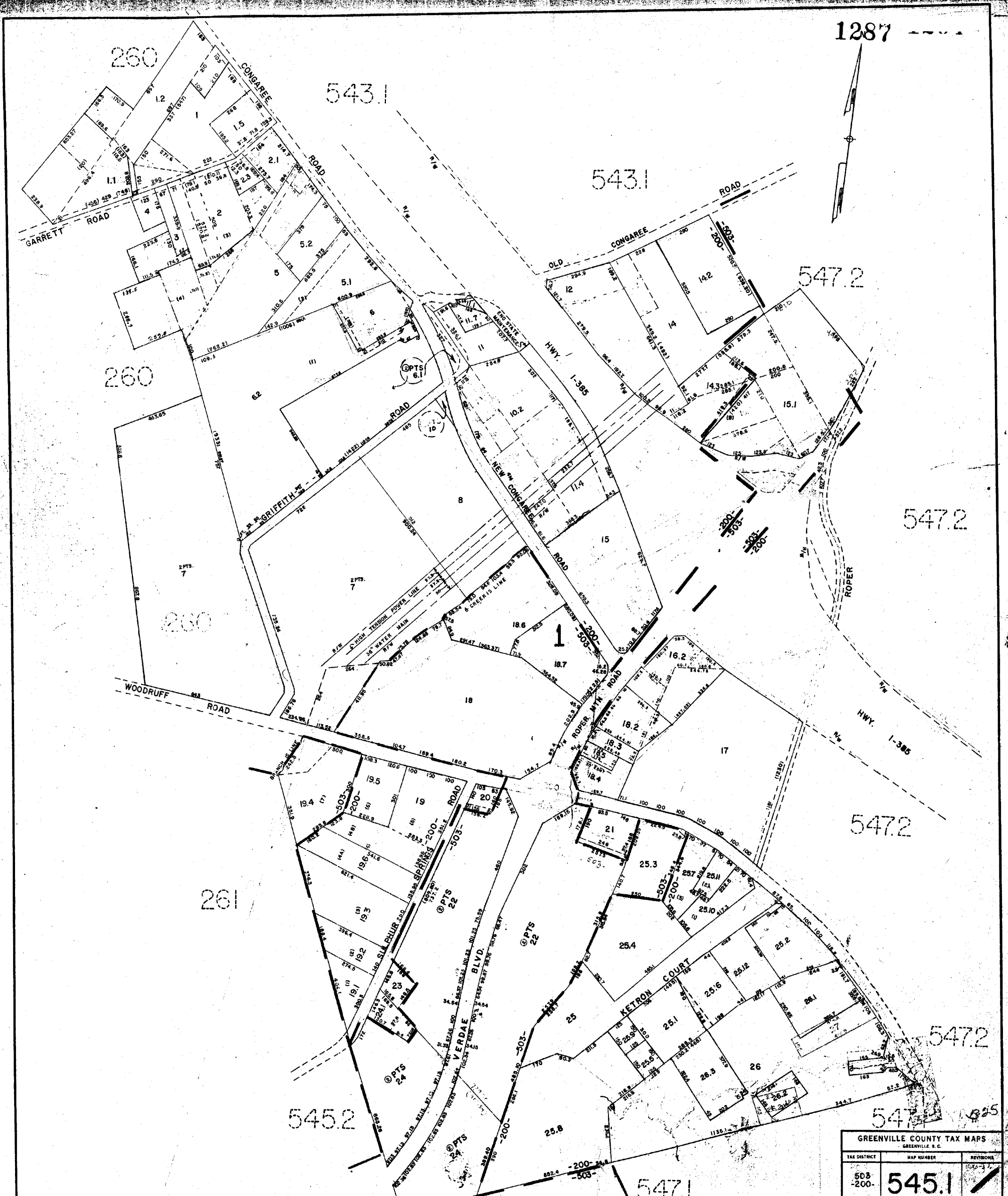
CREEKVIEW PROFESSIONAL COURT		
GREENVILLE COUNTY TAX MAPS		
GREENVILLE, S. C.		
TAX DISTRICT	MAP NUMBER	REVISIONS
	543.13	15
-503-	SCALE 1" = 50'	

PLAN FILED CORPORATION • IRVINE, CALIFORNIA
RECORDED BY NUMBER 15248

PLAN FILED CORPORATION • IRVINE, CALIFORNIA
RECORDED BY NUMBER 15248

PLAN FILED CORPORATION • IRVINE, CALIFORNIA
RECORDED BY NUMBER 15248

PLAN FILED CORPORATION • IRVINE, CALIFORNIA
RECORDED BY NUMBER 15248



1287

543.1

543.1

547.2

547.2

547.2

547.2

547.1

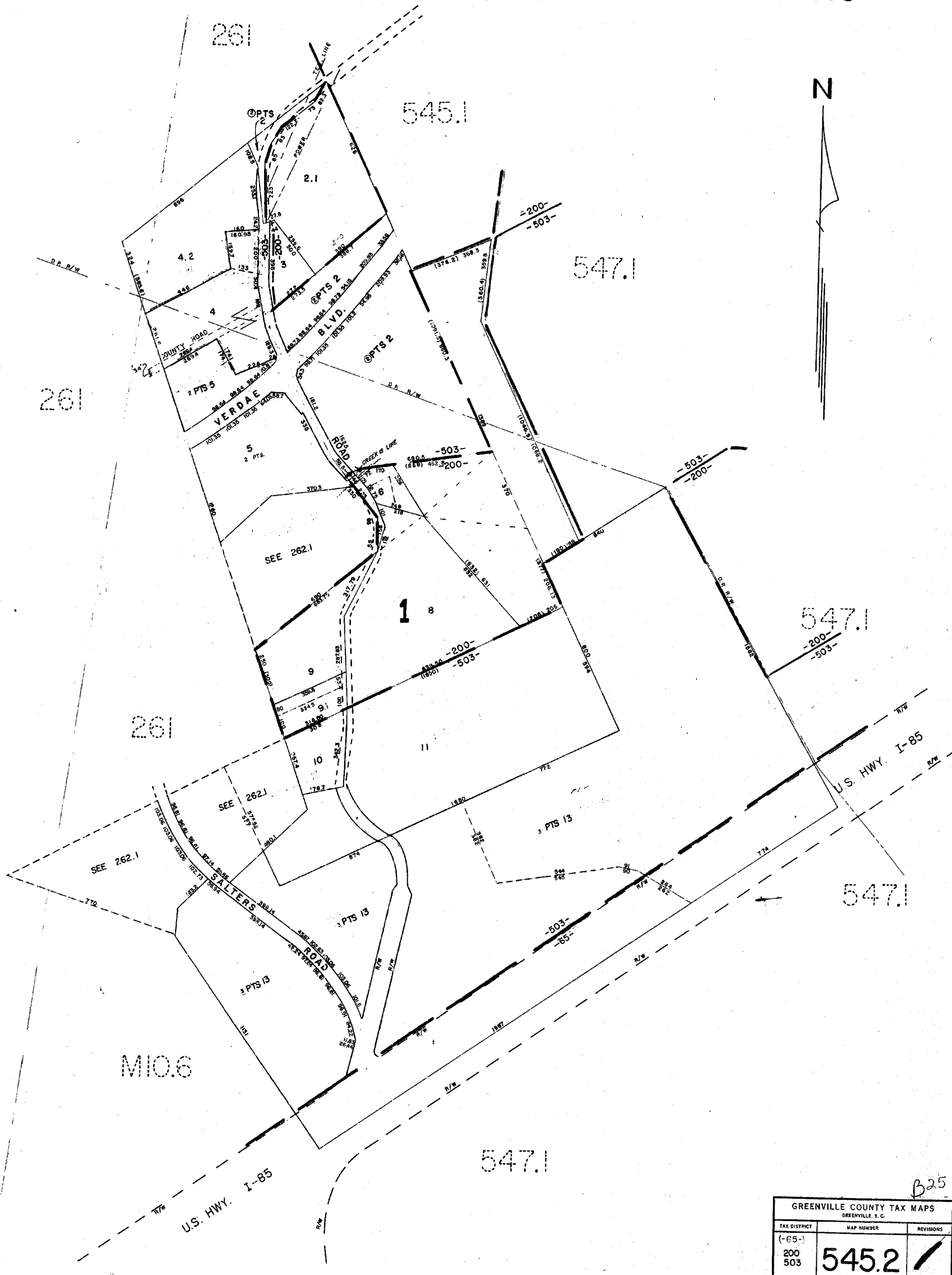
545.2

261

260

260

GREENVILLE COUNTY TAX MAPS		
TAX DISTRICT	MAP NUMBER	REVISIONS
503-200-	545.1	10/20/20



B25

GREENVILLE COUNTY TAX MAPS GREENVILLE, S. C.		
TAX DISTRICT	MAP NUMBER	REVISIONS
(-65-) 200 503	545.2	
SCALE 1"=200'		INDEX-13

5473

539.1

5473

M-93



539.1

542.1

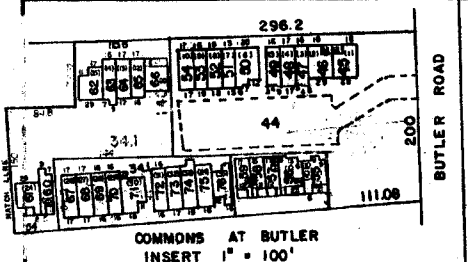
M-93

M-42

542.1

542.2

THE BRIDGE
@ BUTLER



M-42

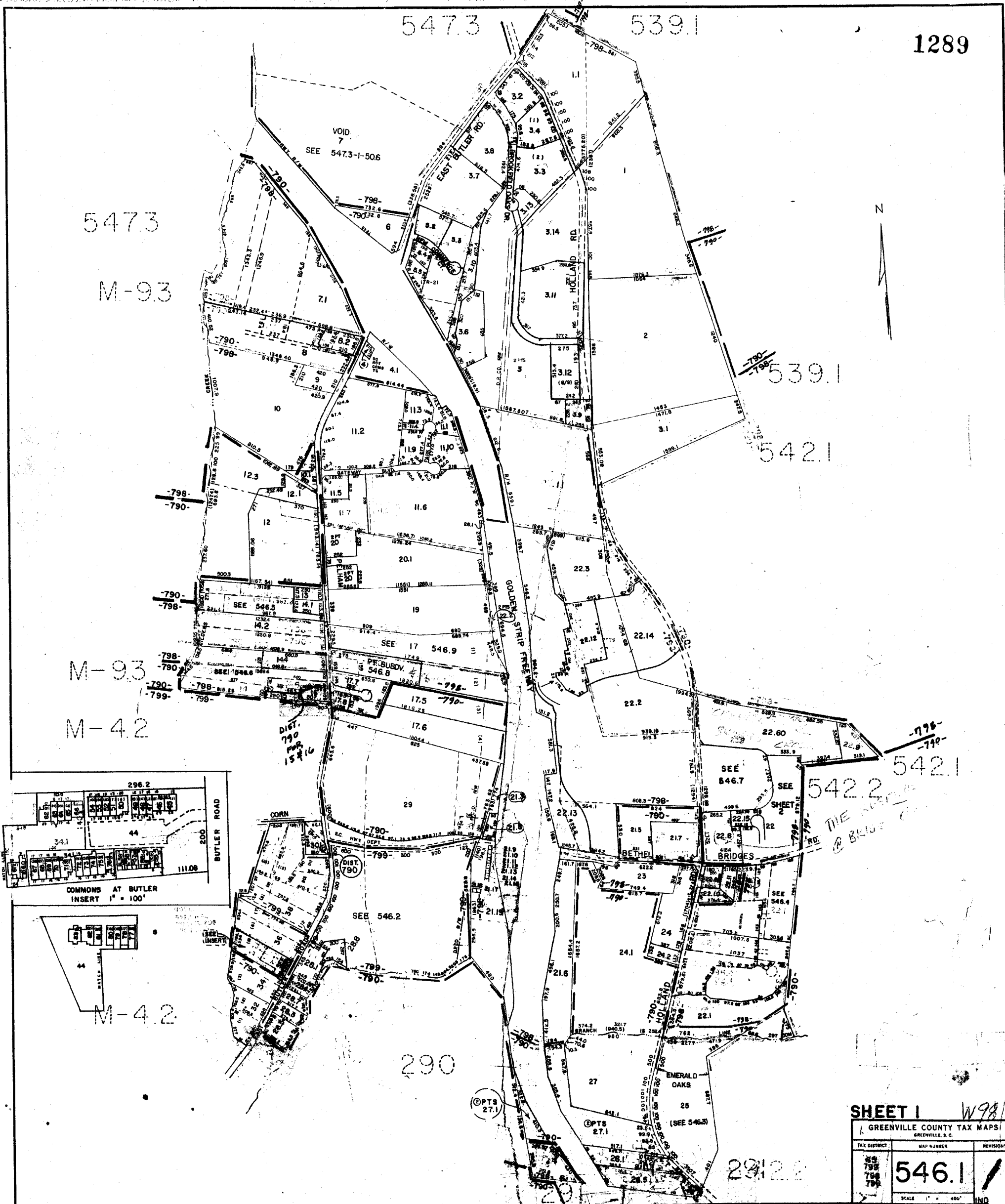
290

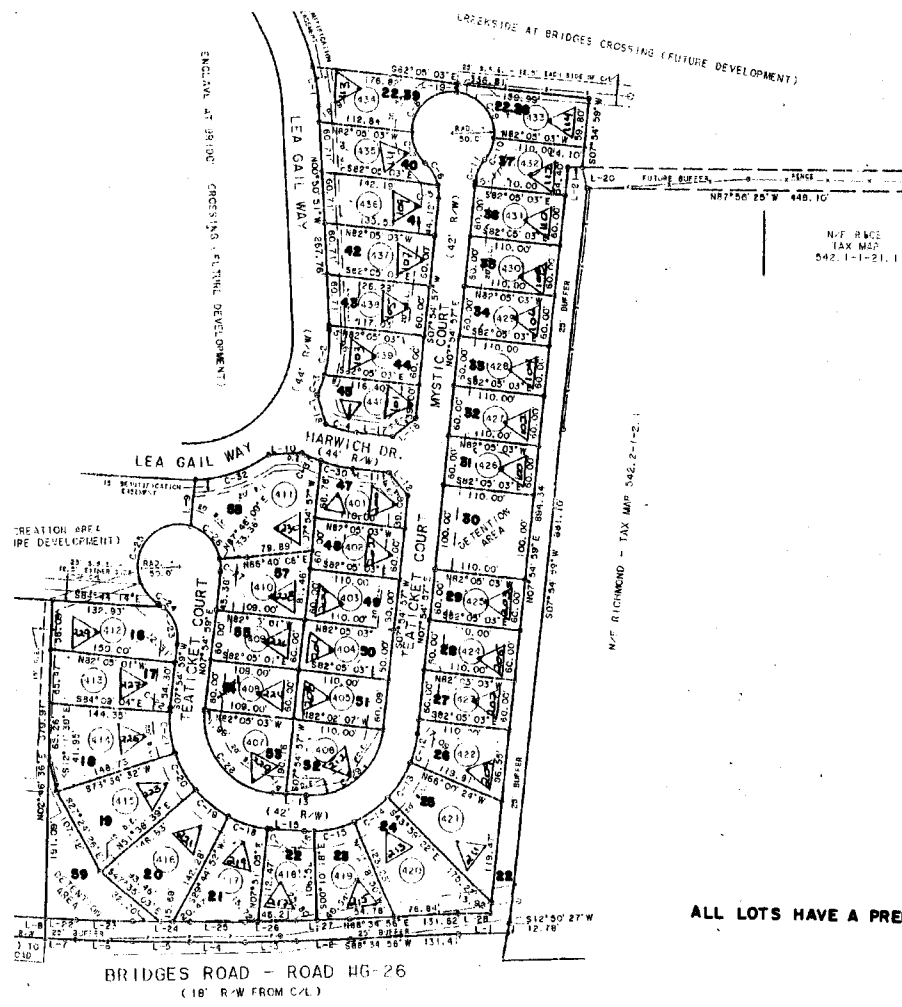
(PTS 27.1)

(PTS 27.1)

SHEET I <i>W98</i>		
GREENVILLE COUNTY TAX MAPS GREENVILLE, S.C.		
TAX DISTRICT	MAP NUMBER	REVISIONS
798 799 790	546.1	
SCALE 1" = 400'		IND

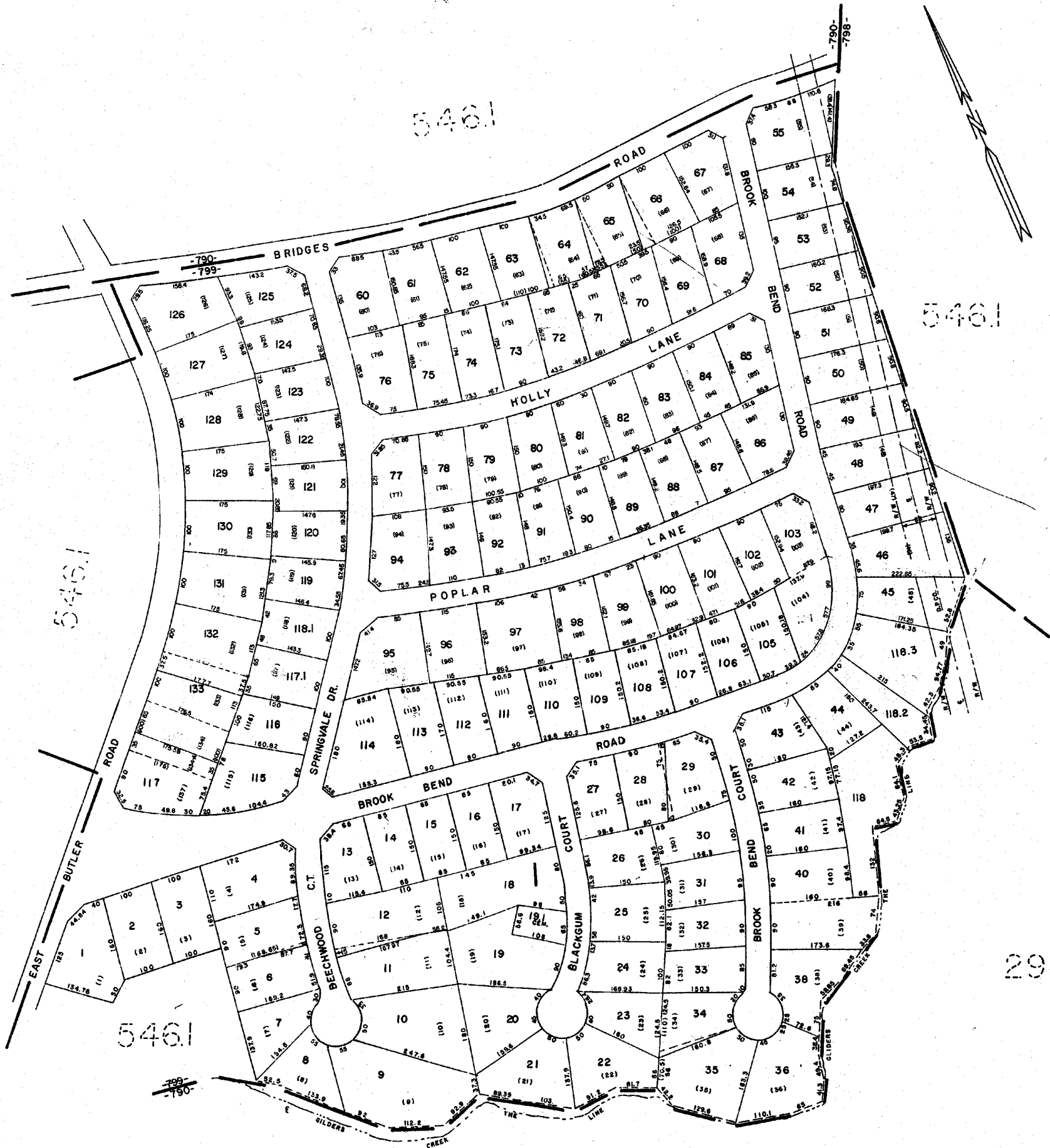
2912.2





GARDENS AT BRIDGES CROSSING		
GREENVILLE COUNTY TAX MAPS		
GREENVILLE, S. C.		
TAX DISTRICT	MAP NUMBER	REVISIONS
798	SHEET 2 546.1	15
SCALE 1" = 100'		

1291



5461

5461

5461

5461

5461

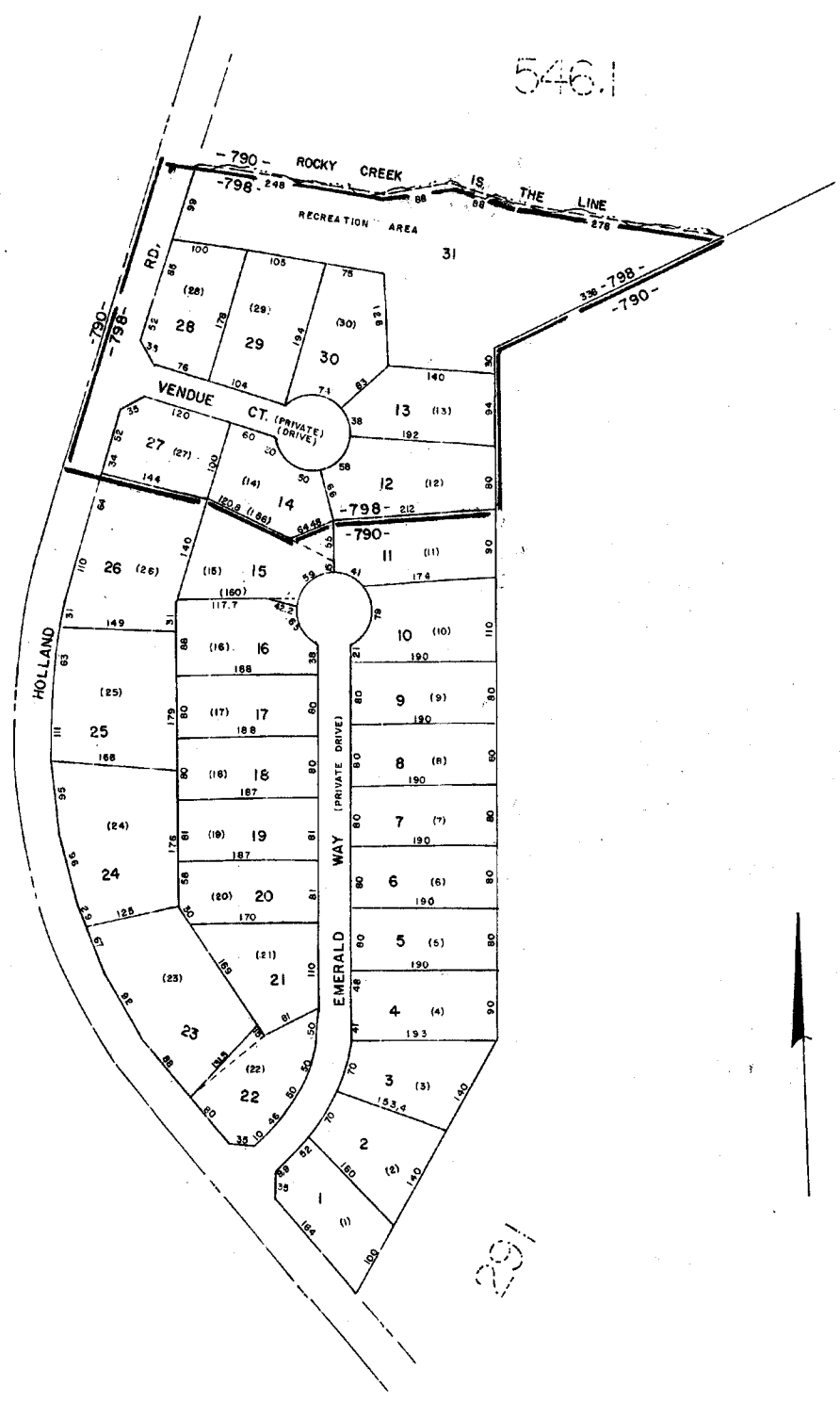
290

290

W98

GREENVILLE COUNTY TAX MAPS GREENVILLE, S. C.		
TAX DISTRICT	MAP NUMBER	REVISIONS
799	5462	
SCALE 1" = 100'		INDEX-15

546.1



546.1

291

EMERALD OAKS		
GREENVILLE COUNTY TAX MAPS		
GREENVILLE, S. C.		
TAX DISTRICT	MAP NUMBER	REVISIONS
-798- -790-	546.3 SCALE 1" = 100'	(15)

REPRODUCED FROM ORIGINAL

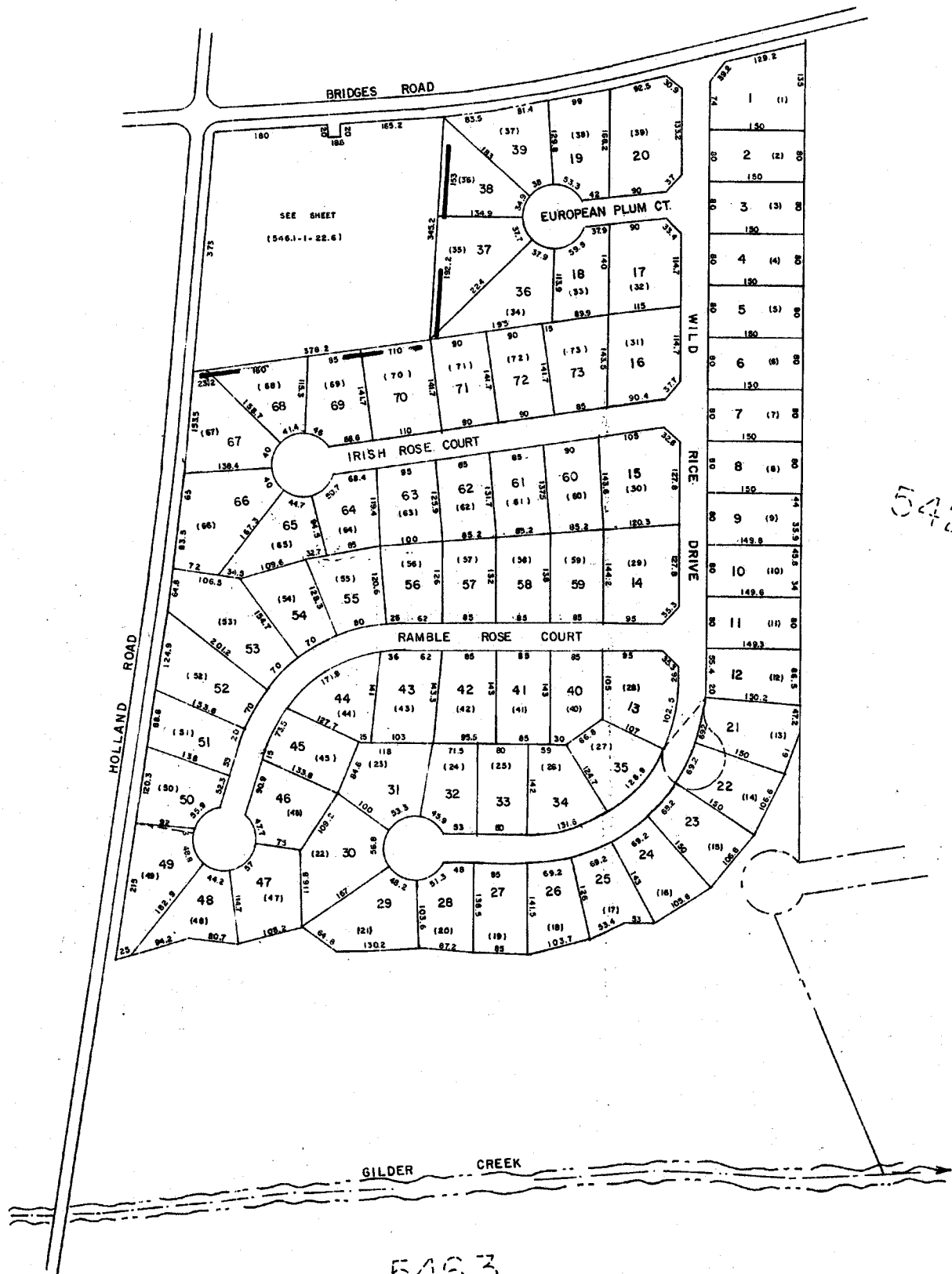
1293

546.1

546.1

542.2

546.3



RICELAN SPRINGS

GREENVILLE COUNTY TAX MAPS

GREENVILLE, S. C.

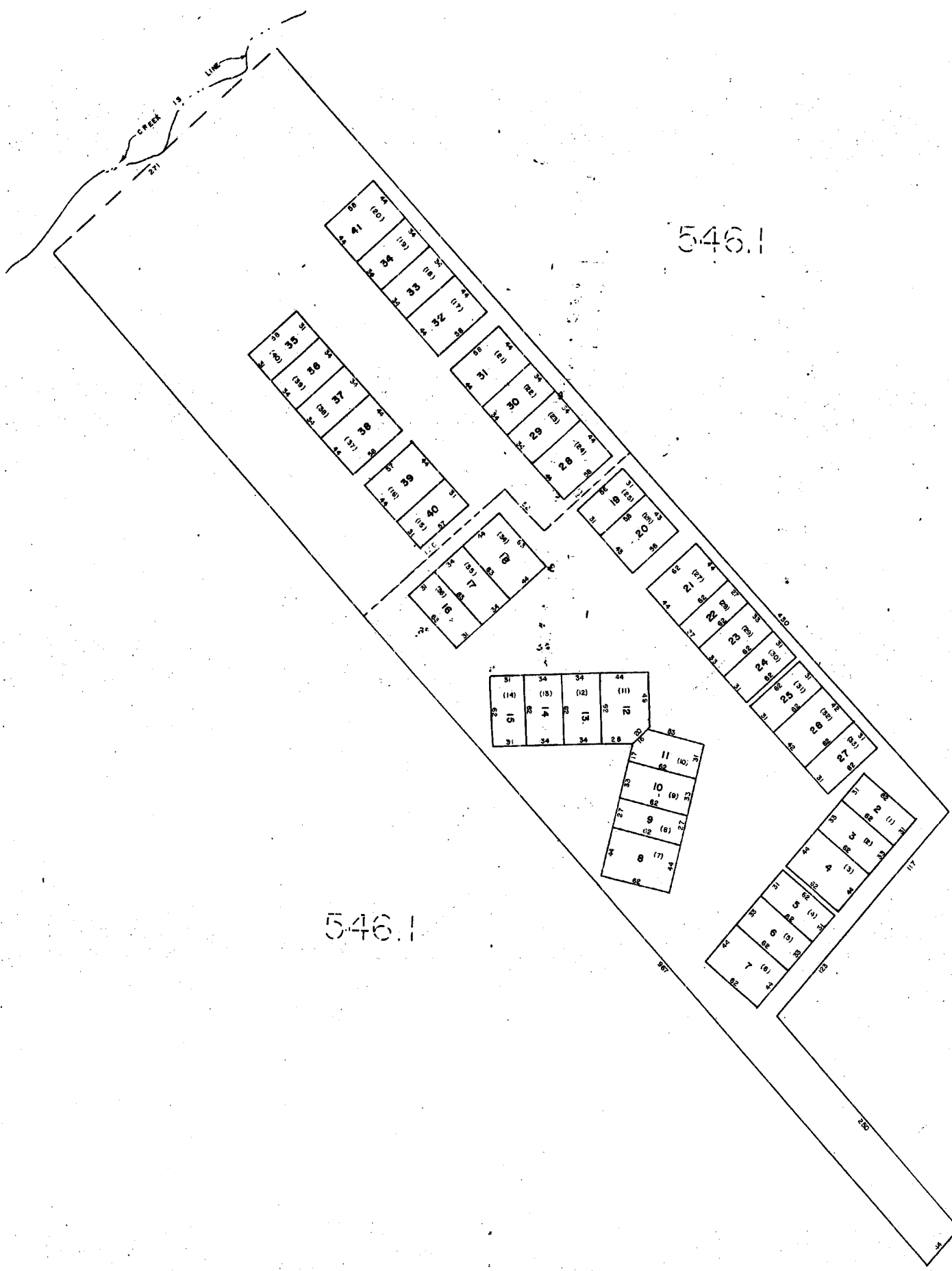
TAX DISTRICT	MAP NUMBER	REVISIONS
	546.4	

546.4

-798-

SCALE 1" = 100'

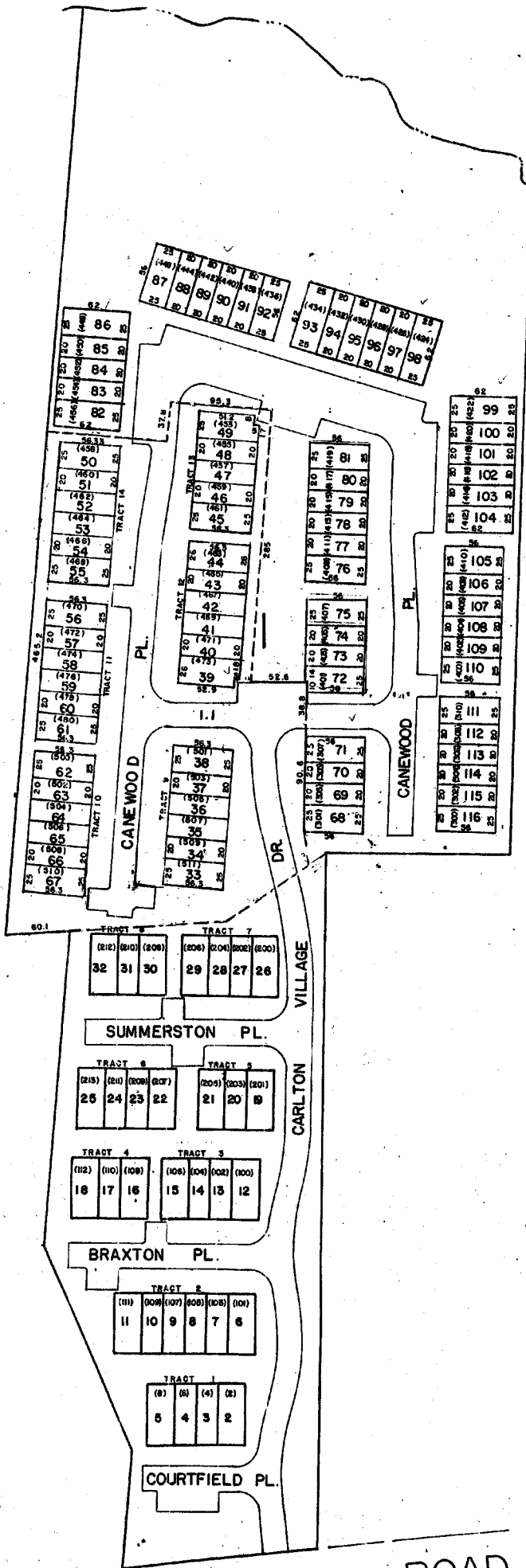

INDEX-15



EAST BUTLER ROAD

BROOKFIELD TOWNES		
GREENVILLE COUNTY TAX MAPS		
GREENVILLE, S. C.		
TAX DISTRICT	MAP NUMBER	REVISIONS
- 790 -	546.5	
SCALE 1" = 100'		INDEX - 15

1295



546.1

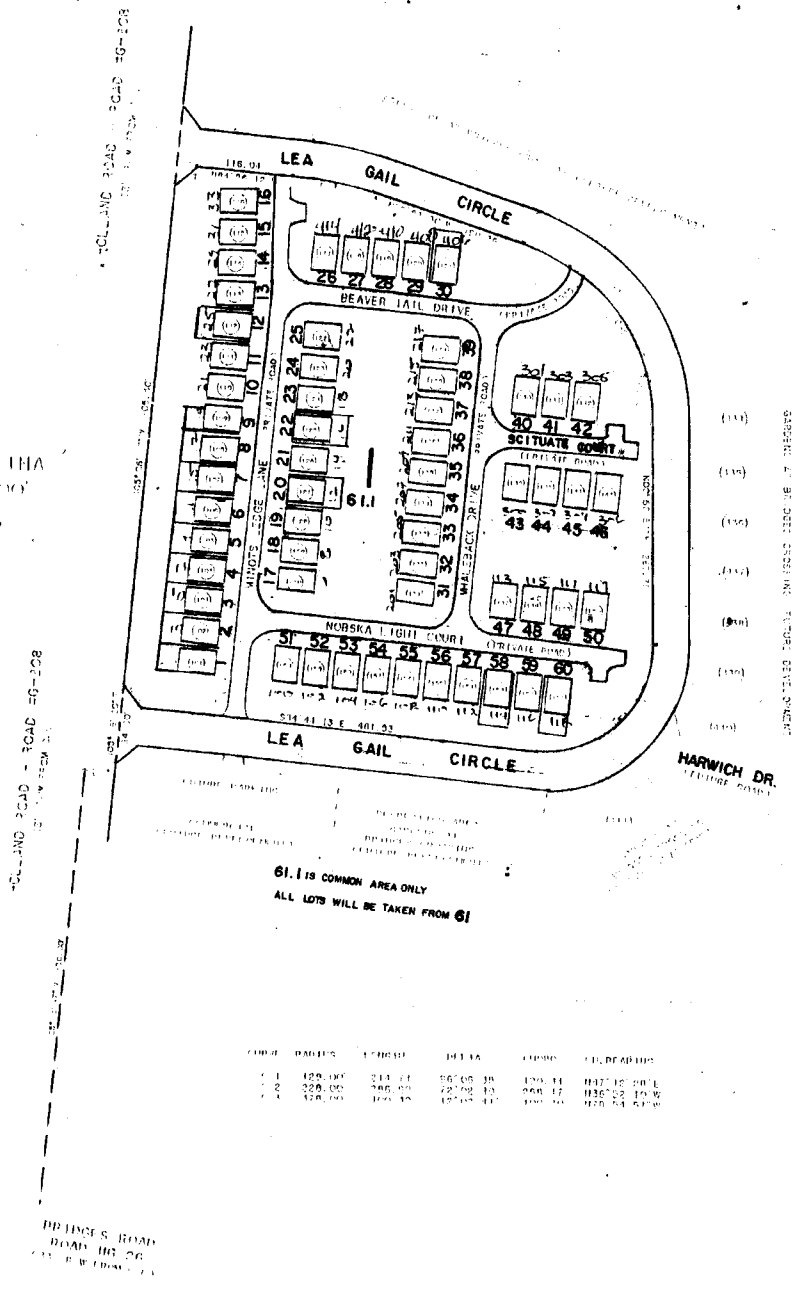
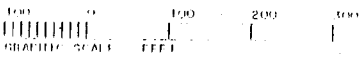
EAST BUTLER ROAD

CARLTON PLACE

GREENVILLE COUNTY TAX MAPS GREENVILLE, S.C.		
TAX DISTRICT	MAP NUMBER	REVISIONS
-790-	546.6	
SCALE 1" = 60'		INDEX-15

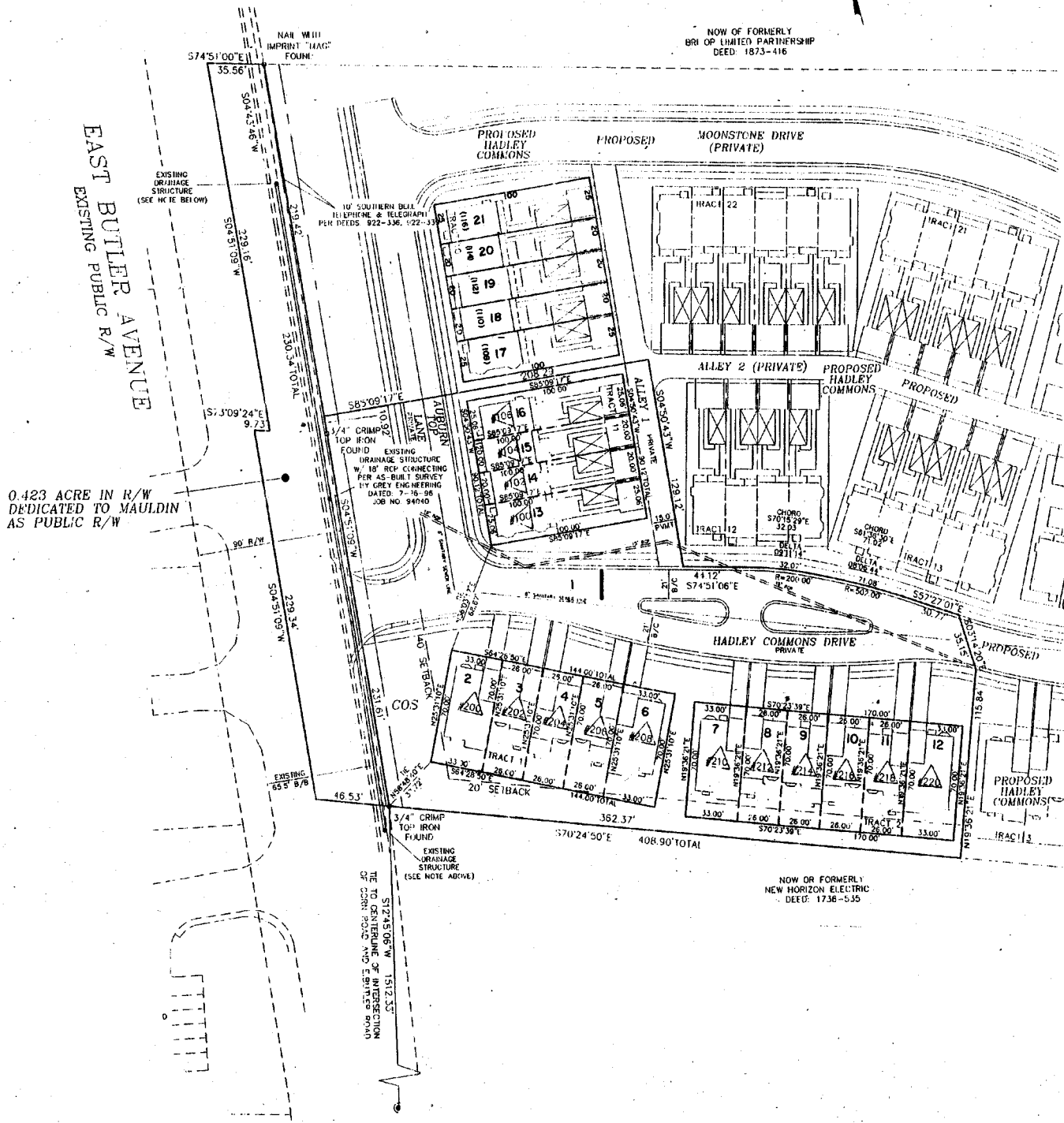
PLAN OF
ENCLAVE AT
BRIDGES CROSSING

GREENVILLE COUNTY, SOUTH CAROLINA
MAY 15, 2001 SCALE: 1" = 100'



GREENVILLE COUNTY TAX MAPS		
GREENVILLE, S. C.		
TAX DISTRICT	MAP NUMBER	REVISIONS
	546.7	
- 798 -	SCALE 1" = 100'	INDEX-11

1297



HADLEY COMMONS

GREENVILLE COUNTY TAX MAPS

GREENVILLE, S. C.

TAX DISTRICT MAP NUMBER REVISIONS

546.8

GOLDEN STRIP FREEWAY
US HIGHWAY I-385

US HIGHWAY I-385 R/W

THIS AREA (0.289 ACRES)
TO BE DEDICATED
AS PUBLIC R/W

20' SANITARY SEWER R/W PER DEED: 1328-744

APPROX. LOCATION CENTERLINE
68.0' DUKE POWER CO. R/W

BEARINGS BASED ON
CARL CORDED PLAT
AS RECORDED IN PLACE
IN THE OFFICE OF THE
FOR GREENVILLE COUNTY
DATED: 7-7-99



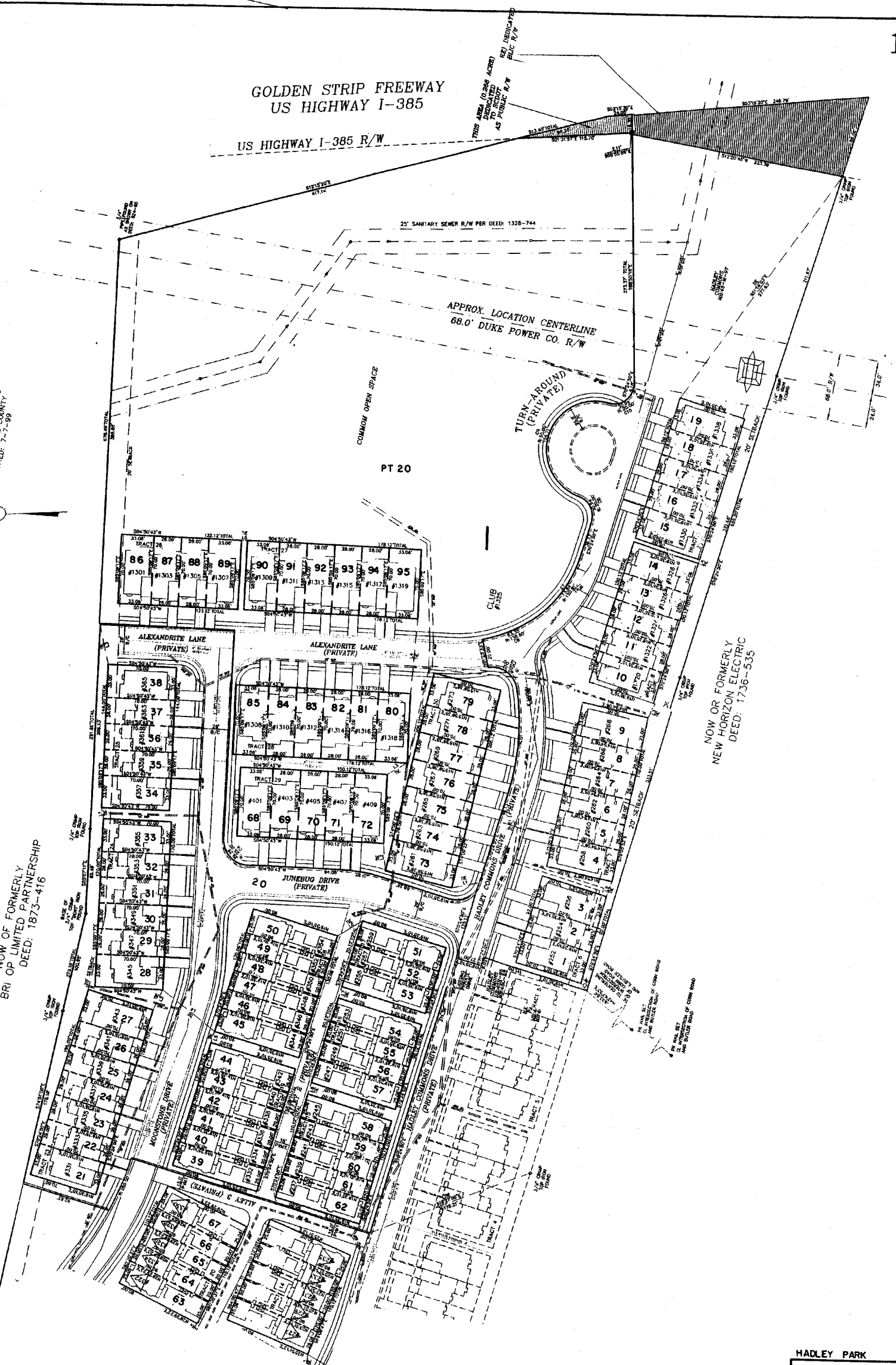
COMMON OPEN SPACE

PT 20

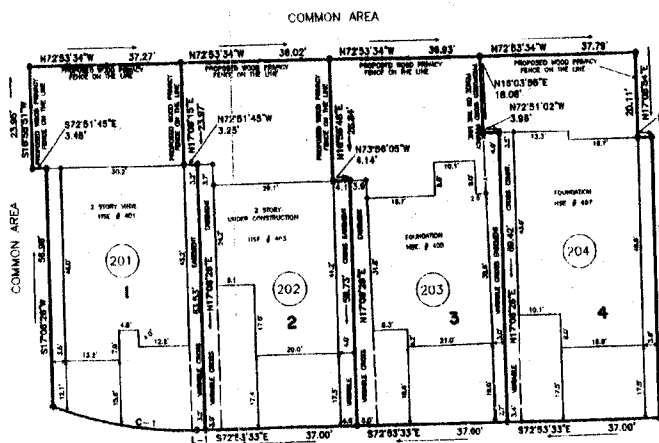
TURN AROUND
(PRIVATE)

NOW OR FORMERLY
NEW HORIZON ELECTRIC
DEED: 1736-535

NOW OF FORMERLY
BRI OP LIMITED PARTNERSHIP
DEED: 1873-416



HADLEY PARK		
GREENVILLE COUNTY TAX MAPS		
GREENVILLE, S. C.		
TAX DISTRICT	MAP NUMBER	REVISIONS
	546.9	
799	SCALE 1"=50'	15

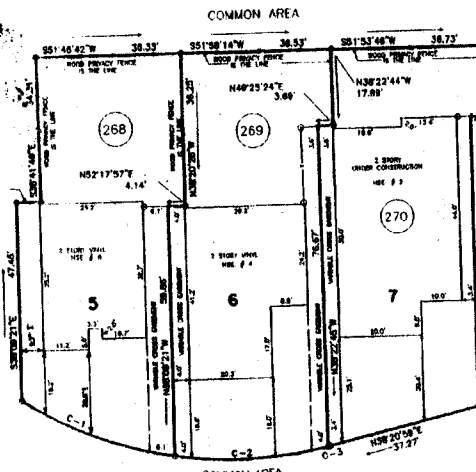


BASS HARBOR COURT
(23' PRIVATE ROAD)
SCALE: 1" = 20'

COURSE	BEARING	DISTANCE
L-1	S72°37'33"E	2.00'

CURVE	RADIUS	LENGTH	DELTA	CHORD	CH. BEARING
C-1	88.00'	38.73'	21°18'37"	38.53'	S68°13'44"E

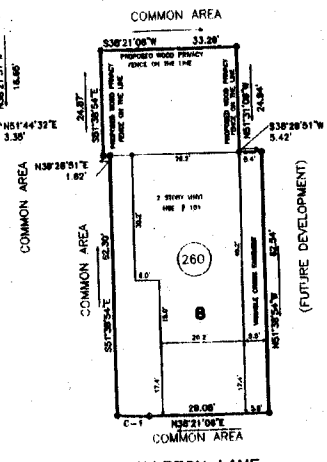
LOTS 201-204



DUXBURY DRIVE
(23' PRIVATE ROAD)
SCALE: 1" = 20'

CURVE	RADIUS	LENGTH	DELTA	CHORD	CH. BEARING
C-1	88.00'	38.88'	27°00'47"	38.88'	N72°07'57"E
C-2	88.00'	37.86'	22°22'36"	37.85'	N45°01'18"E
C-3	88.00'	0.53'	0°18'00"	0.53'	N38°28'30"E

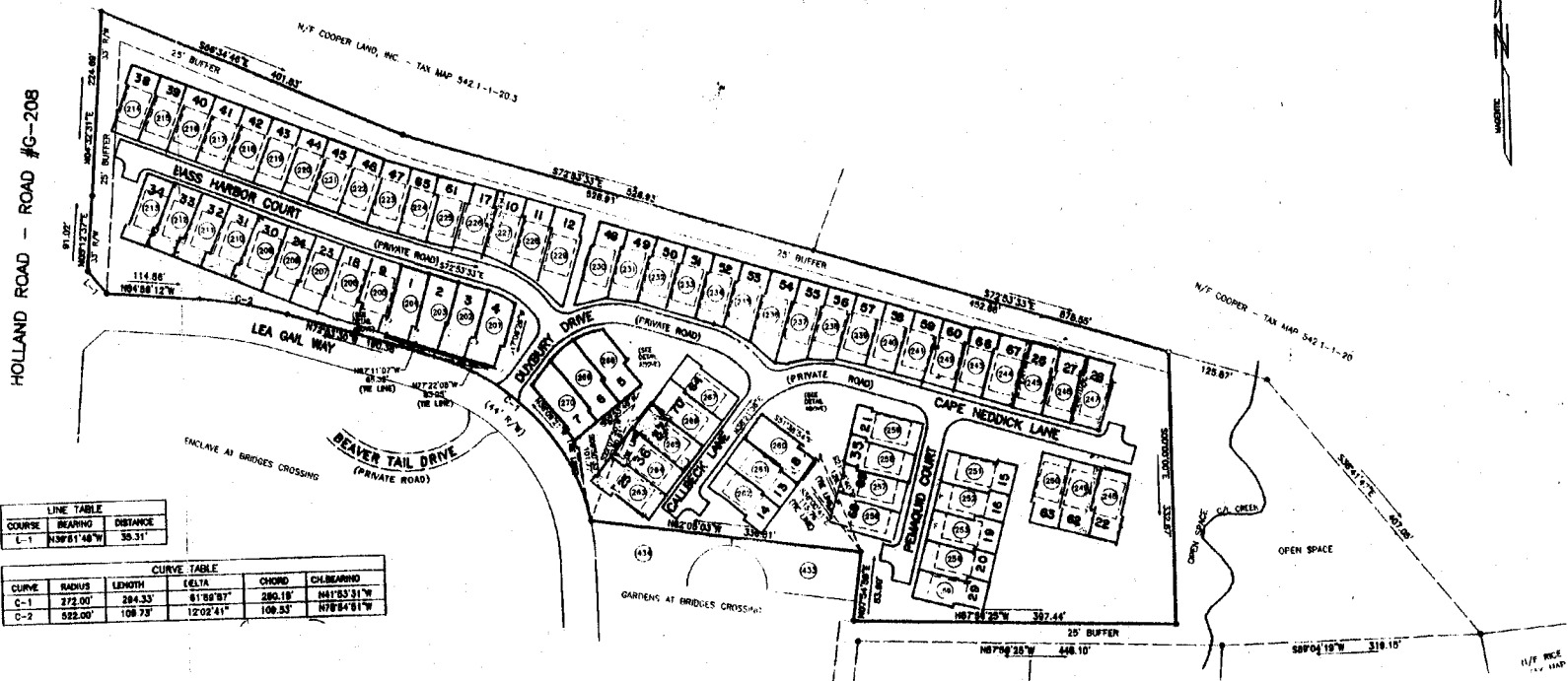
LOTS 268-270



CALLBECK LANE
(23' PRIVATE ROAD)
SCALE: 1" = 20'

CURVE	RADIUS	LENGTH	DELTA	CHORD	CH. BEARING
C-1	88.00'	7.87'	4°44'51"	7.87'	N40°43'28"E

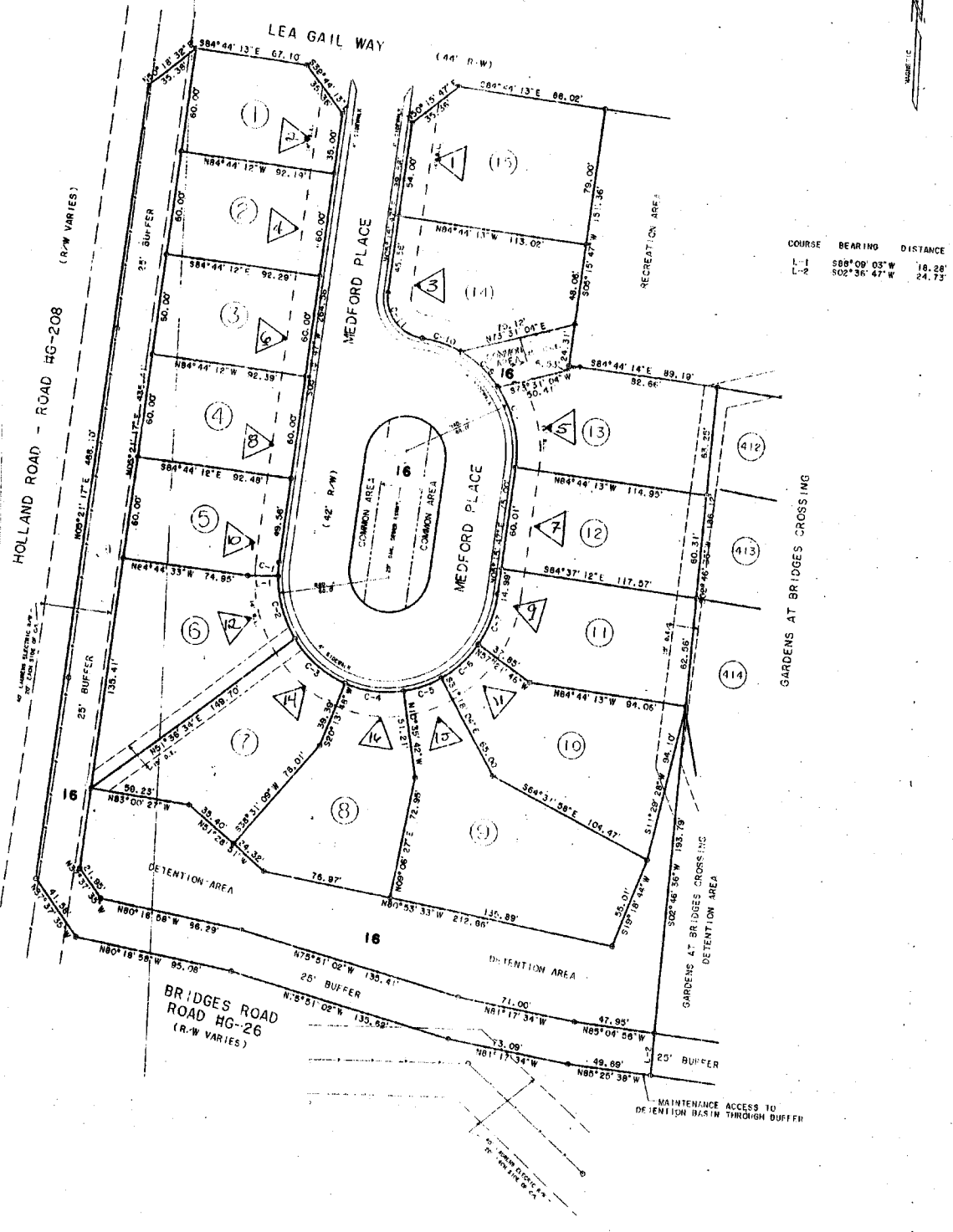
LOT 280



COURSE	BEARING	DISTANCE
L-1	N38°01'48"W	38.31'

CURVE	RADIUS	LENGTH	DELTA	CHORD	CH. BEARING
C-1	272.00'	284.33'	81°08'37"	286.18'	N41°53'31"W
C-2	822.00'	108.73'	12°02'41"	108.35'	N78°54'01"W

CURVE	RADIUS	LENGTH	DELTA	CHORD	CH. BEARING
C-1	65.00'	8.19'	7°08'40"	8.19'	S01°42'27"W
C-2	65.00'	38.00'	32°08'24"	37.48'	S18°20'35"E
C-3	65.00'	15.51'	54°50'09"	39.82'	S59°18'14"E
C-4	65.00'	40.24'	54°50'09"	39.82'	S59°18'14"E
C-5	65.00'	13.83'	30°42'25"	33.08'	S05°10'37"E
C-6	65.00'	10.02'	28°03'41"	29.72'	N89°03'07"E
C-7	65.00'	11.53'	27°52'28"	27.78'	N48°40'00"E
C-8	65.00'	16.86'	42°24'28"	31.23'	N18°57'00"E
C-9	65.00'	11.53'	27°52'28"	27.78'	N48°40'00"E
C-10	65.00'	30.37'	51°13'11"	30.10'	N10°56'41"W
C-11	65.00'	14.44'	21°13'11"	24.30'	N74°07'38"W
C-12	24.00'	7.70'	80°11'07"	33.94'	N39°44'13"W

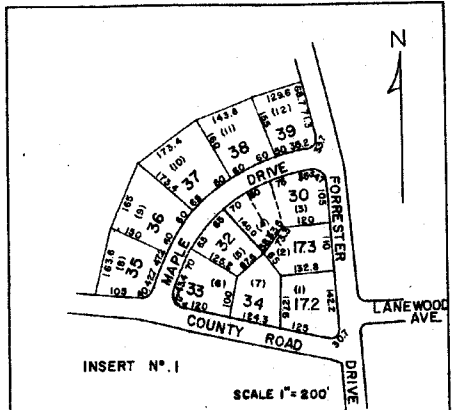
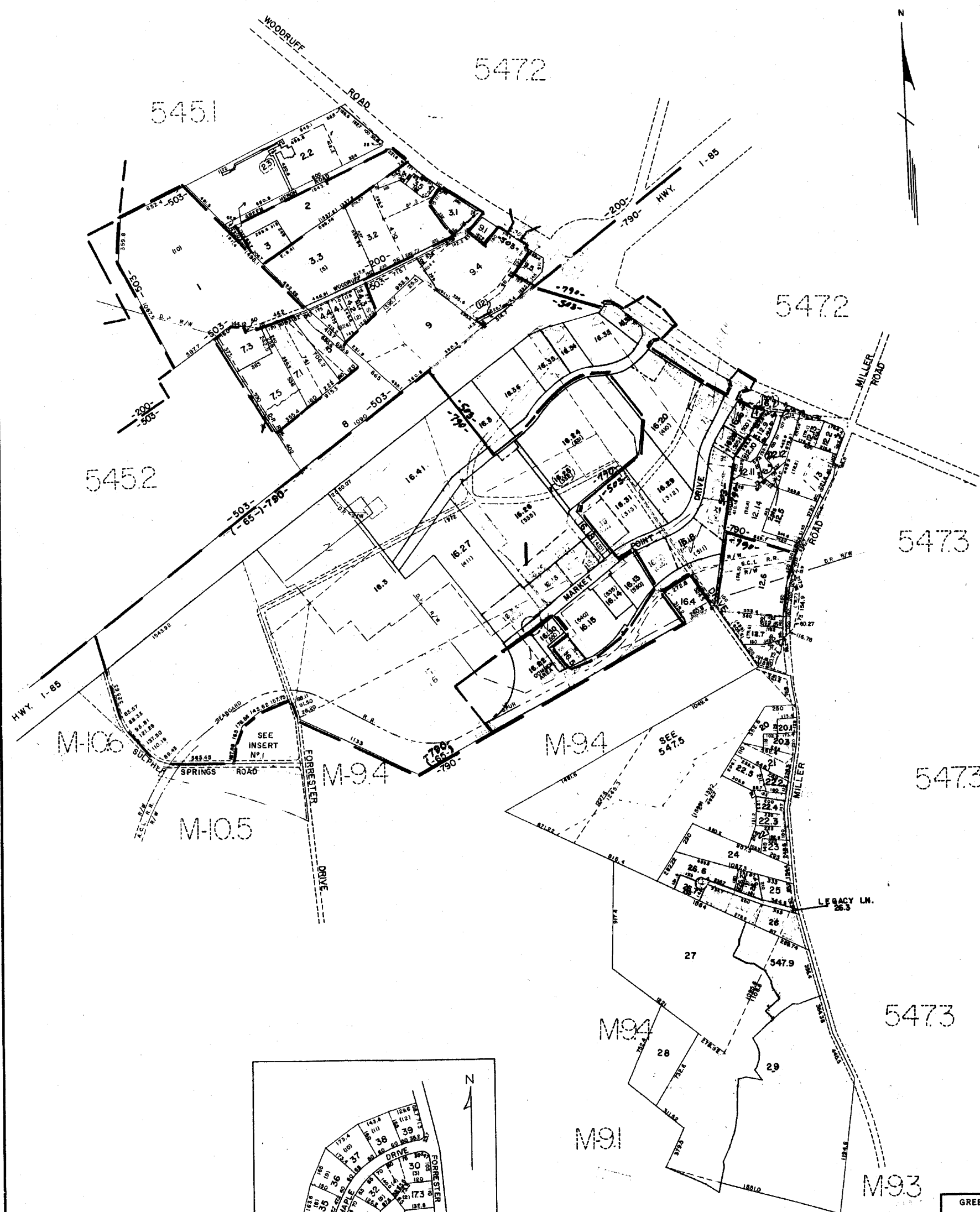


COURSE	BEARING	DISTANCE
L-1	S88°09'03"W	18.28'
L-2	S02°36'47"W	24.73'

LEGAL LOT & TAX LOT SAME NO.

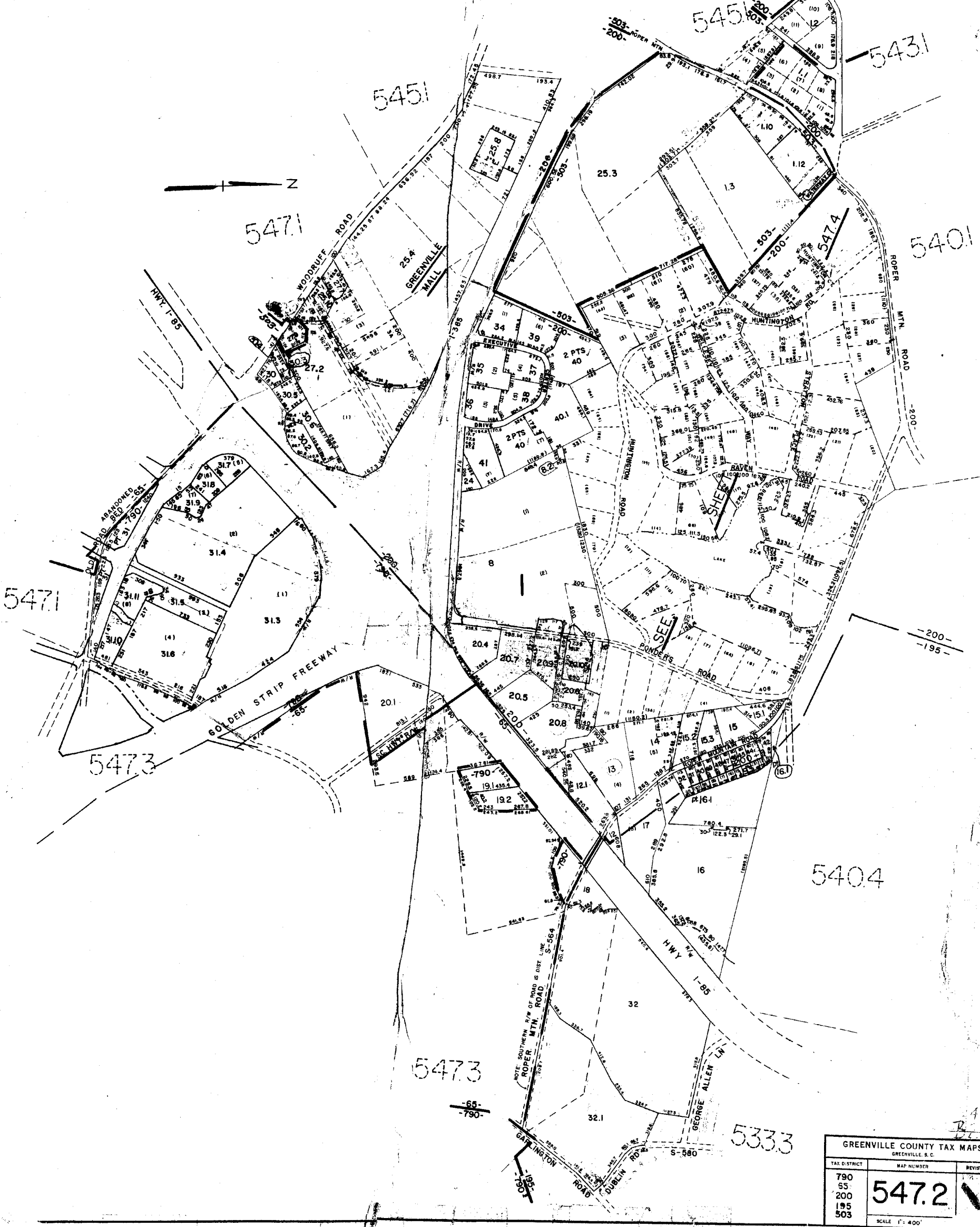
RESERVE AT BRIDGES CROSSING		
GREENVILLE COUNTY TAX MAPS		
TAX DISTRICT	MAP NUMBER	REVISIONS
798	546.11	15
SCALE 1" = 40'		

THE PRINTING MACHINE CO. 11/10/00



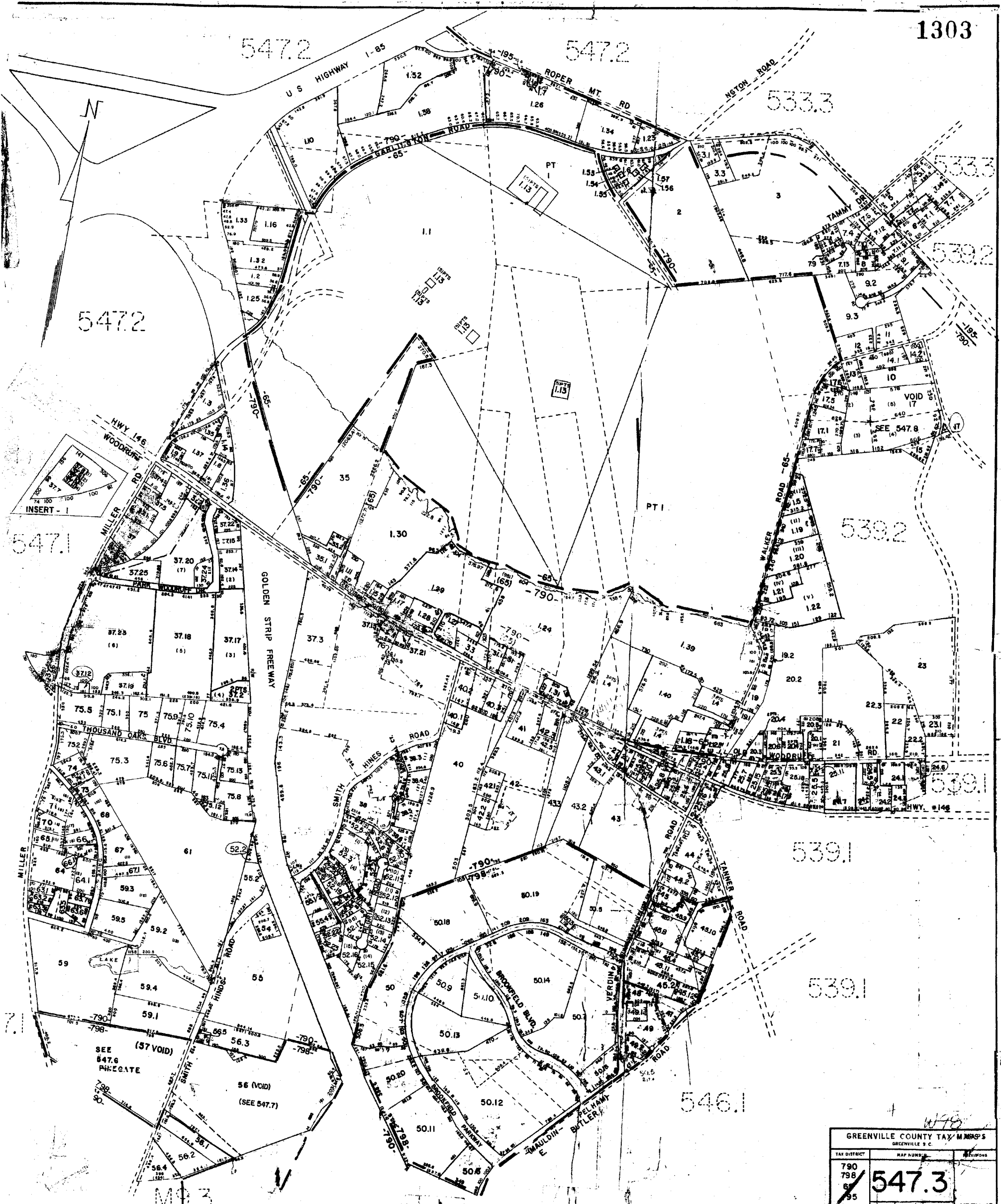
B28

GREENVILLE COUNTY TAX MAPS GREENVILLE, S. C.		
TAX DISTRICT	MAP NUMBER	REVISIONS
-65- 200- 503 790	547.1	/
SCALE 1" = 400'		INDEX-15



GREENVILLE COUNTY TAX MAPS GREENVILLE, S.C.		
TAX DISTRICT	MAP NUMBER	REVISIONS
790	547.2	
55		
200		
195		
503		
SCALE 1" = 400'		

1303



GREENVILLE COUNTY TAX MAPS		
GREENVILLE, S.C.		
TAX DISTRICT	MAP NUMBER	REVISED
790	547.3	
798		
6		
95		

5401

5404

5472

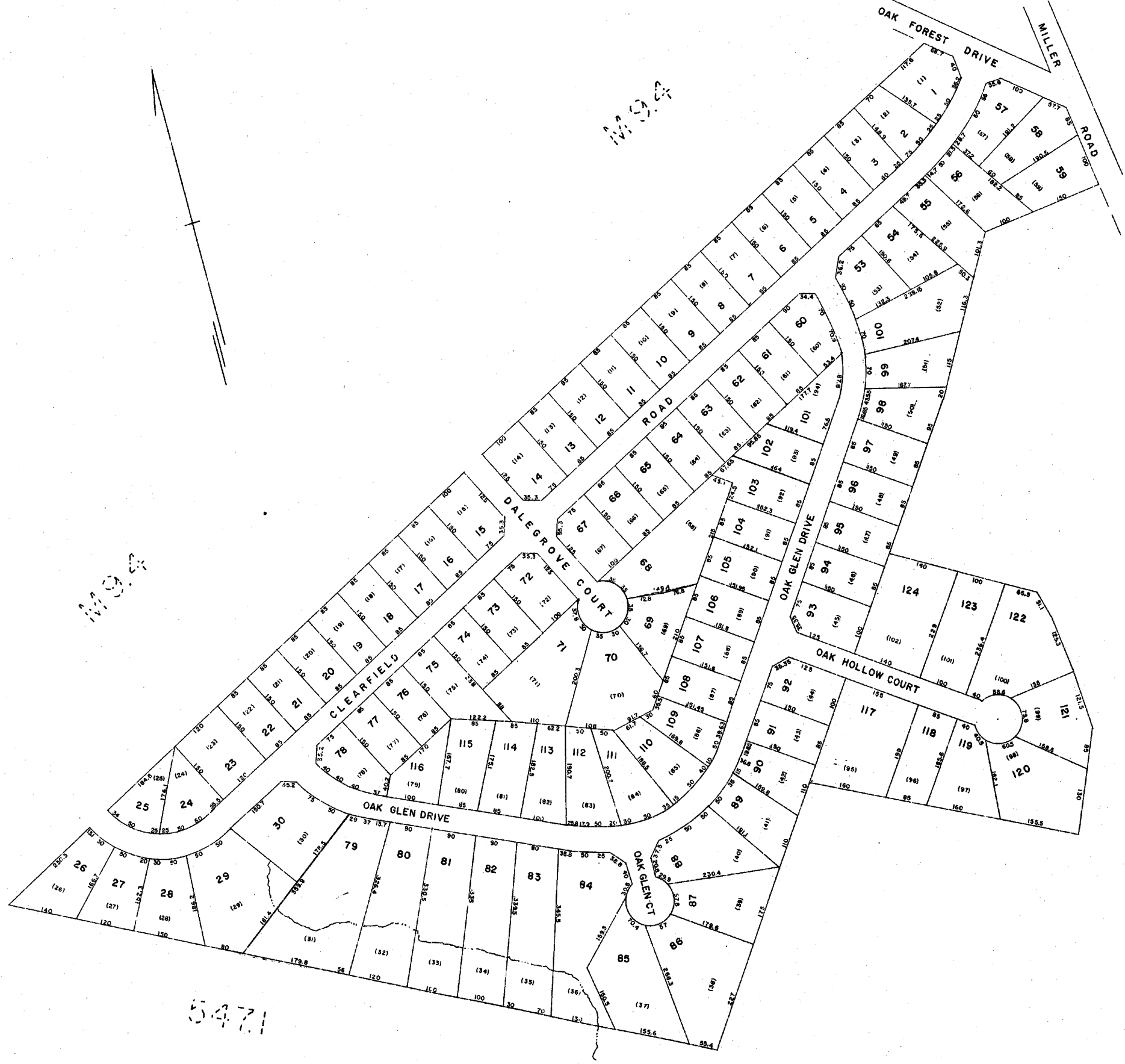
5472



OUT OF SP-2-1-41 528

GREENVILLE COUNTY TAX MAPS		
GREENVILLE, S. C.		
TAX DISTRICT	MAP NUMBER	REVISIONS
-200-	5474	16th 12
SCALE 1" = 200'		INDEX-15

1305



W9
 OAK FOREST SEC. 1-2-384
 GREENVILLE COUNTY TAX MAPS
 GREENVILLE, S. C.

TAX DISTRICT	MAP NUMBER	REVISIONS
790-101	5475	
SCALE 1" = 100'		INDEX-15



547.3



547.1

547.3

547.1

PINEGATE W98		
GREENVILLE COUNTY TAX MAPS		
GREENVILLE, S. C.		
TAX DISTRICT	MAP NUMBER	REVISIONS
	547.6	✓
-798-	SCALE 1"=100'	INDEX (15)

1307

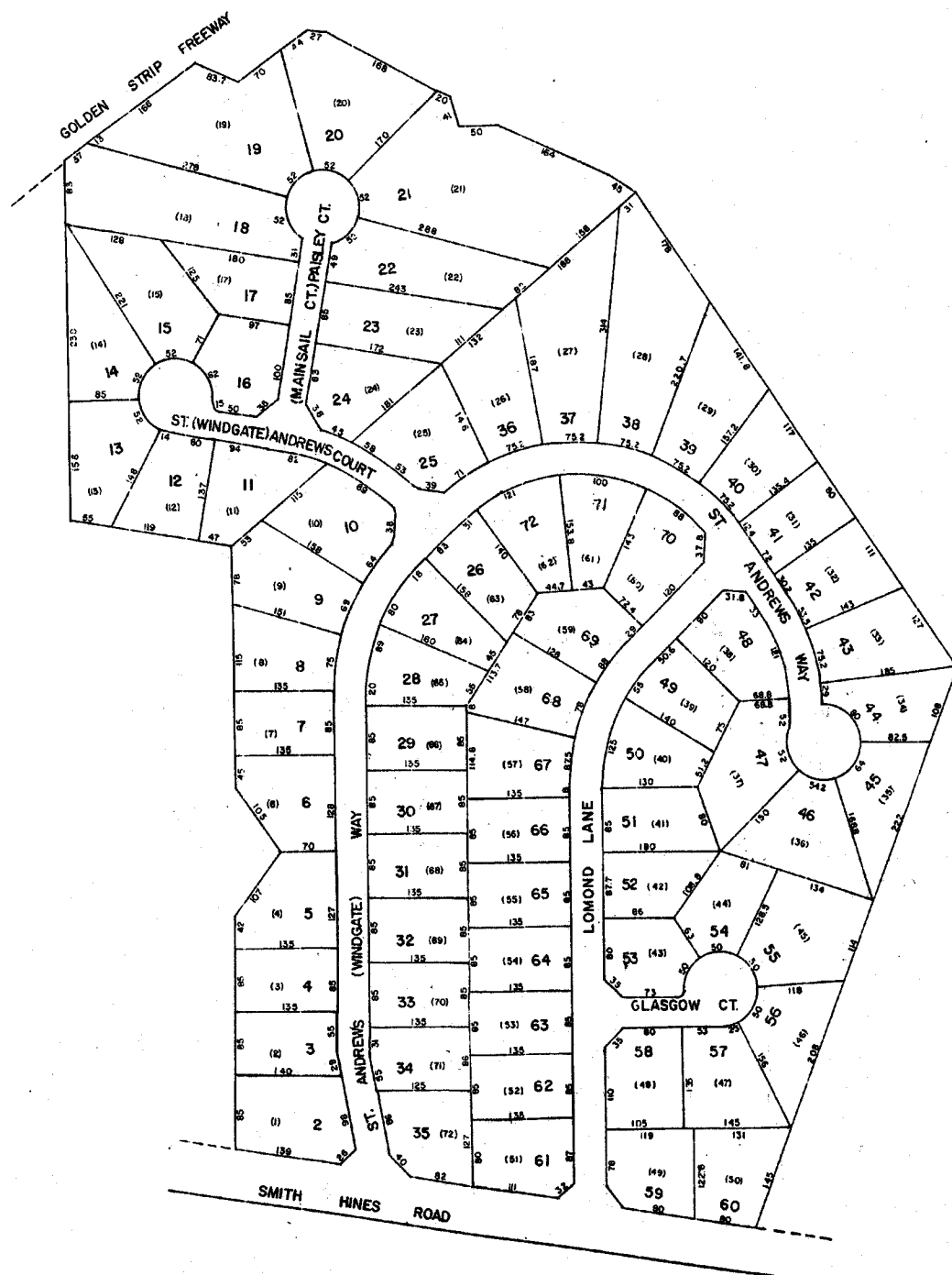
5464

M9.3

5473

5473

5476



W98

(WINDGATE SEC. 1) GLEN GARRY SEC. 1, II

GREENVILLE COUNTY TAX MAPS

GREENVILLE, S. C.

TAX DISTRICT	MAP NUMBER	REVISIONS
	547.7	✓

SCALE 1"=100'

INDEX-15

-798-

5473

539.2

5473

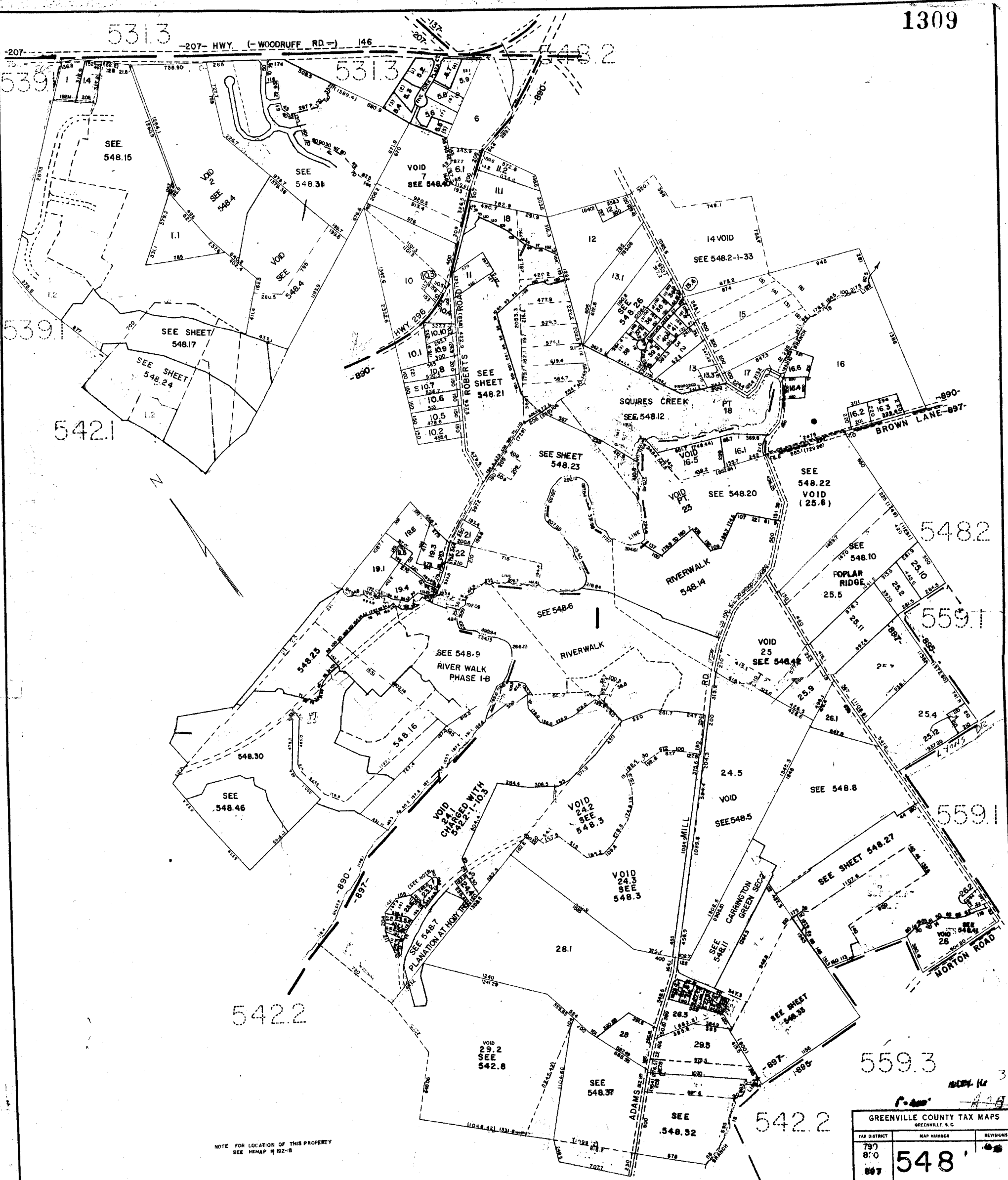
539.2



ROCKY CHASE		
GREENVILLE COUNTY TAX MAPS		
GREENVILLE, S. C.		
TAX DISTRICT	MAP NUMBER	REVISIONS
	547.8	
SCALE 1" = 100'		INDEX-16

OUT OF
5473 - 1-17
19 - T - 63

- 790 -



NOTE FOR LOCATION OF THIS PROPERTY SEE HEMAP # 92-18

GREENVILLE COUNTY TAX MAPS GREENVILLE, S. C.		
TAX DISTRICT 797	MAP NUMBER 810	REVISIONS
897	548	
SCALE		

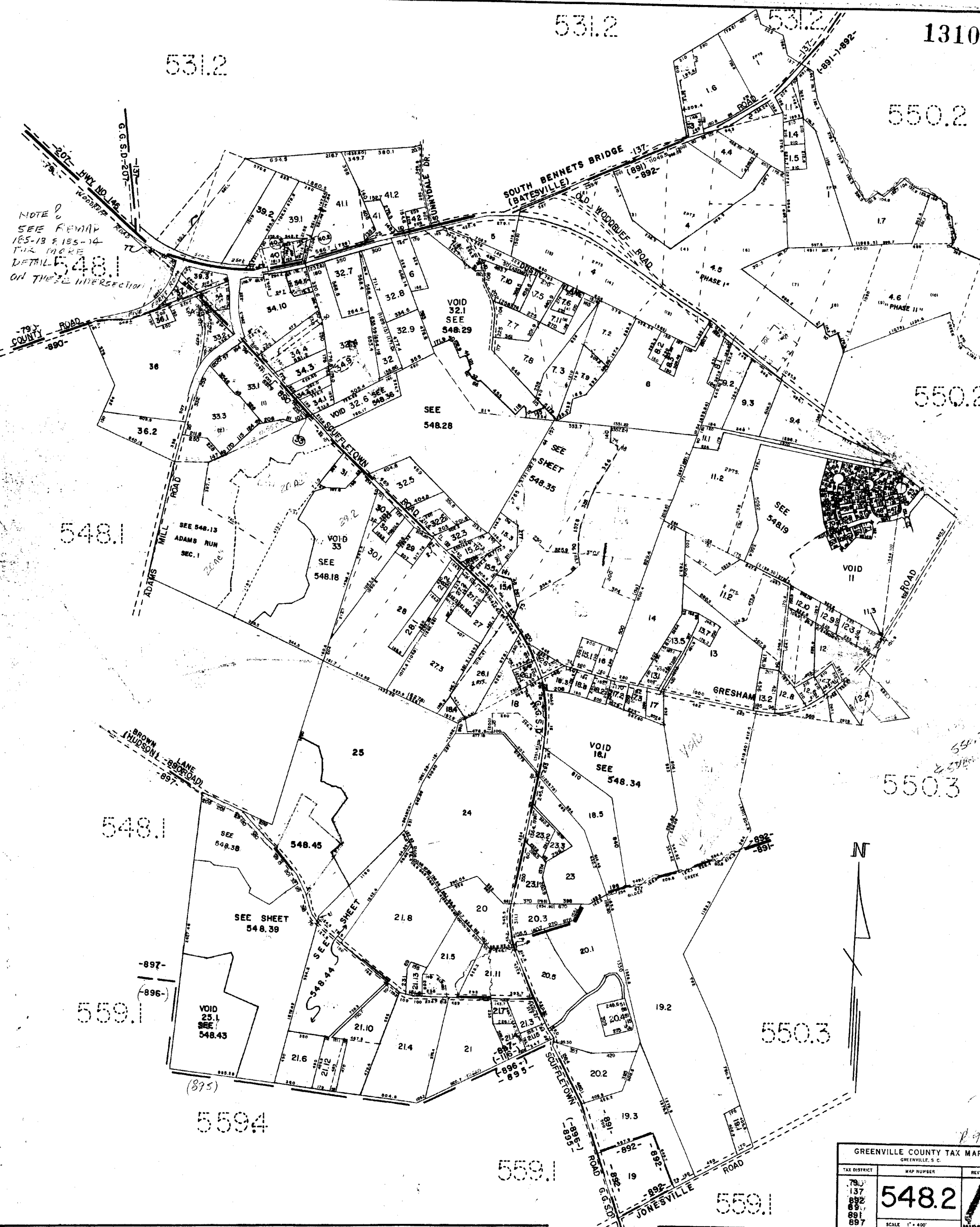
531.2

1310

531.2

550.2

NOTE:
SEE FEMAP
185-18 & 185-14
FOR MORE
DETAIL 548.1
ON THESE INTERSECTIONS



548.1

550.2

548.1

550.3

559.1

550.3

559.4

559.1

559.1

GREENVILLE COUNTY TAX MAPS
GREENVILLE, S. C.

TAX DISTRICT	MAP NUMBER	REVISIONS
78	548.2	/
137		
892		
891		
897		
SCALE 1" = 400'		INDEX-16

MAP NO. 158 W/1344

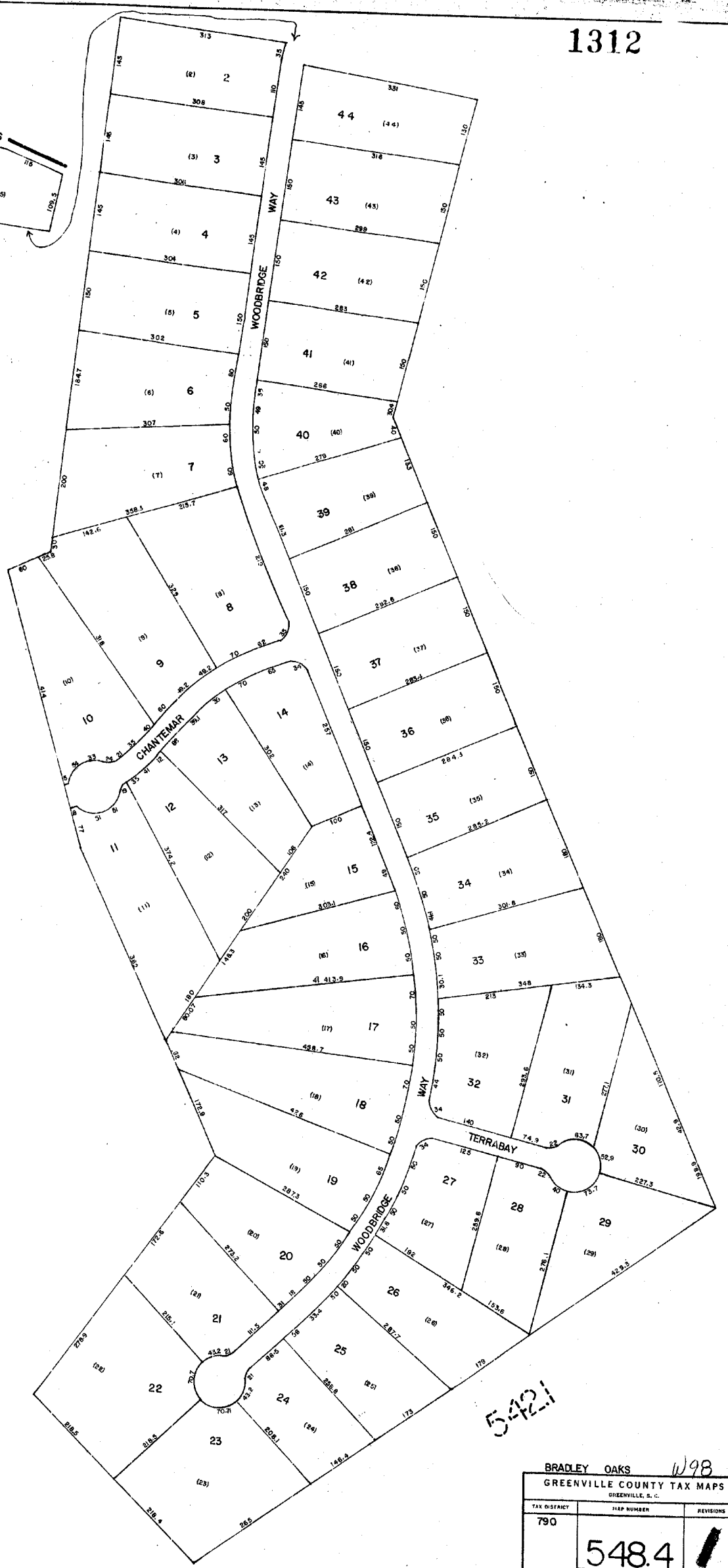
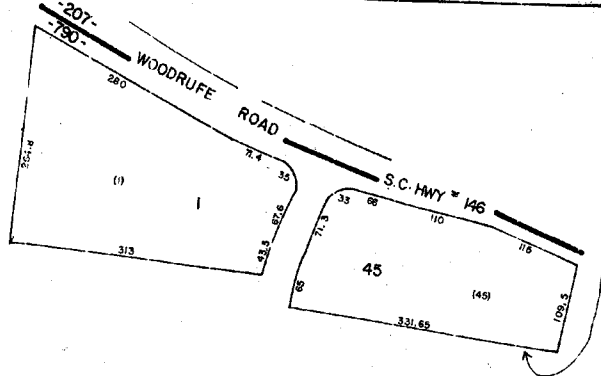
1311



R99

HOLLY TREE PLANTATION PHASE III
GREENVILLE COUNTY TAX MAPS
 GREENVILLE, S. C.

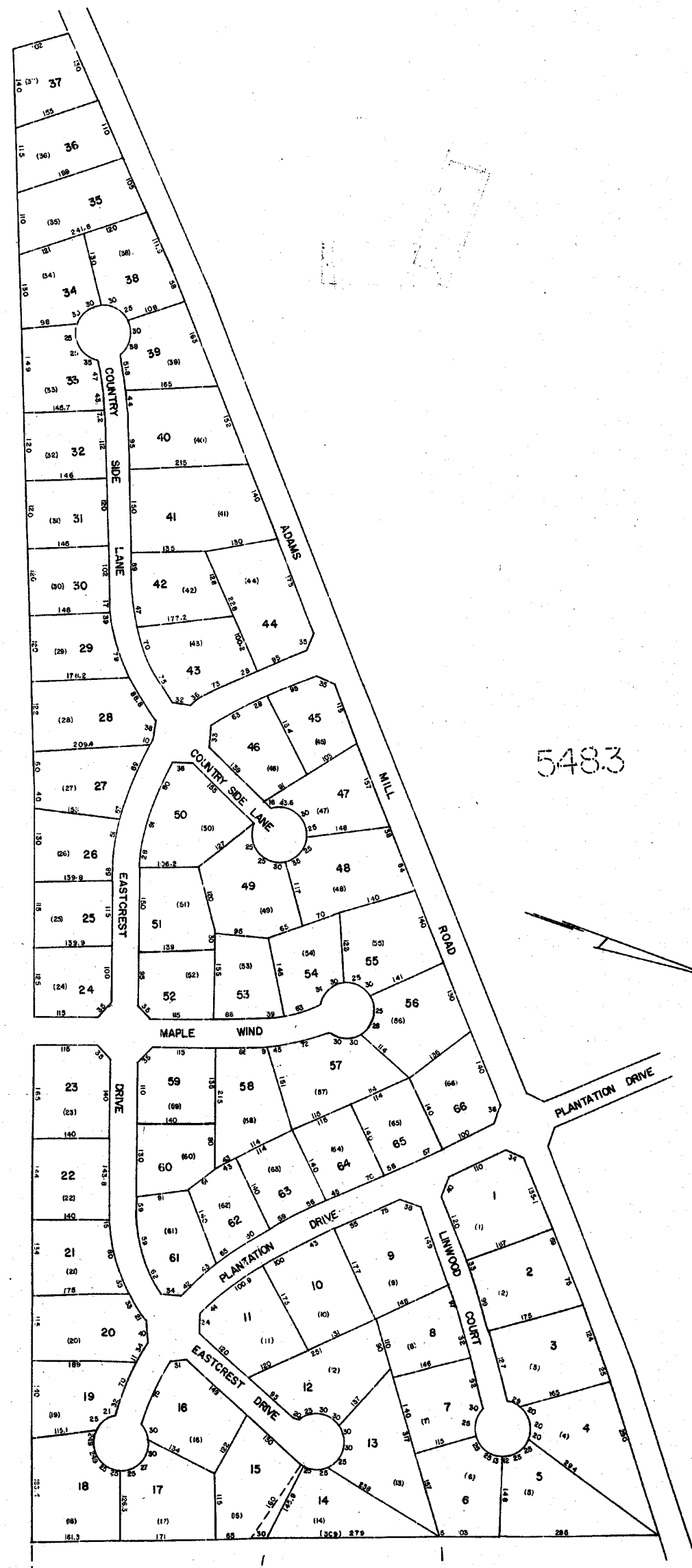
TAX DISTRICT	MAP NUMBER	REVISIONS
-997- (116)	548.3	<input checked="" type="checkbox"/>
SCALE 1"=100'		INDEX-16



5421

BRADLEY OAKS W98		
GREENVILLE COUNTY TAX MAPS GREENVILLE, S. C.		
TAX DISTRICT	MAP NUMBER	REVISIONS
790	548.4	1
SCALE 1=100		INDEX 16

1313



5481

5483

5481

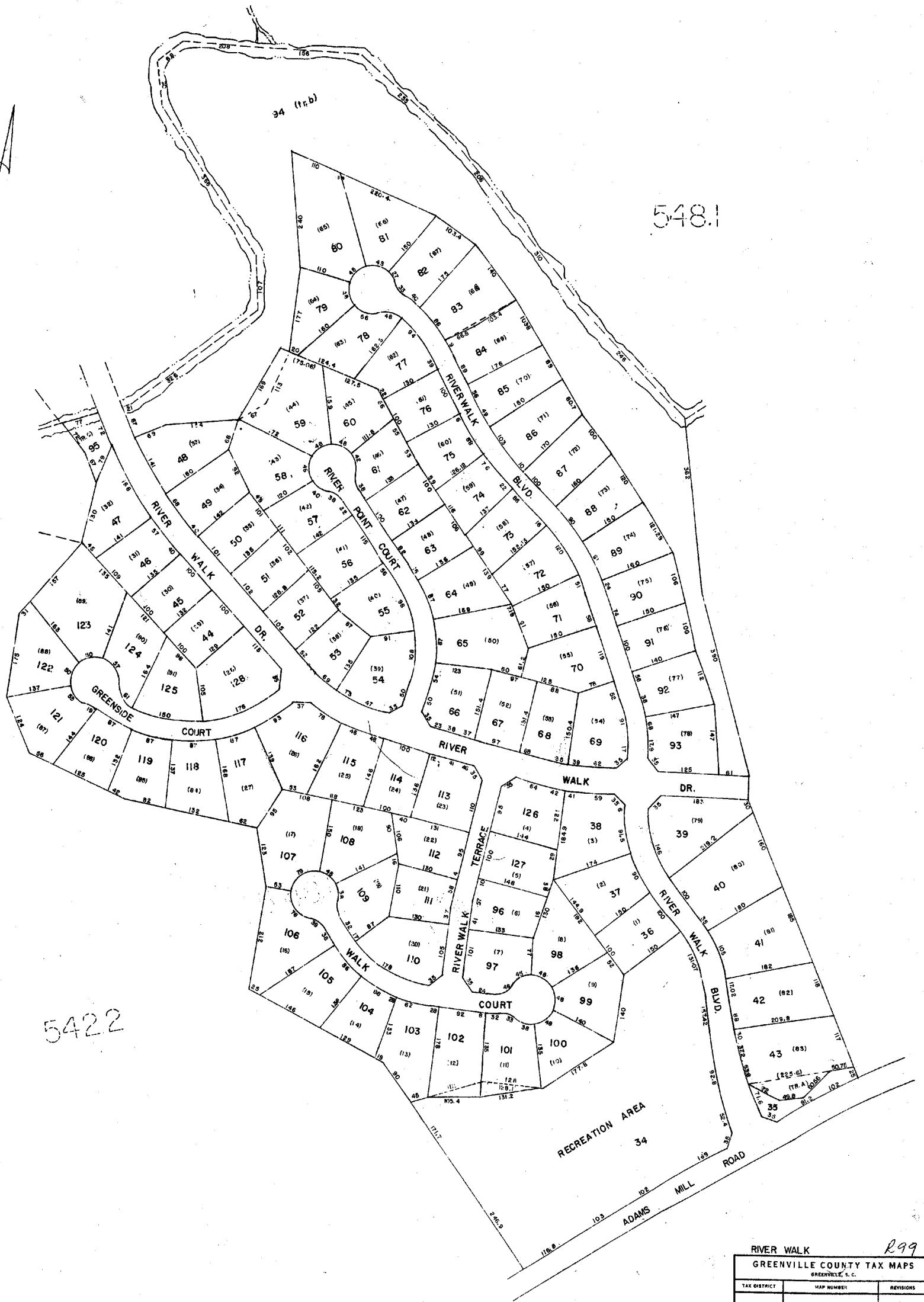
W48
 SEC III
 HOLLY TREE PLANTATION PHASE III
 GREENVILLE COUNTY TAX MAPS
 GREENVILLE, S.C.

TAX DISTRICT	MAP NUMBER	REVISION
897	548.5	
	SCALE 1" = 100'	INDEX (16)

548.9

548.1

5422



RIVER WALK R99

GREENVILLE COUNTY TAX MAPS
GREENVILLE, S. C.

TAX DISTRICT	MAP NUMBER	REVISIONS
	548.6	(16)
-897-	SCALE 1" = 100'	

1315



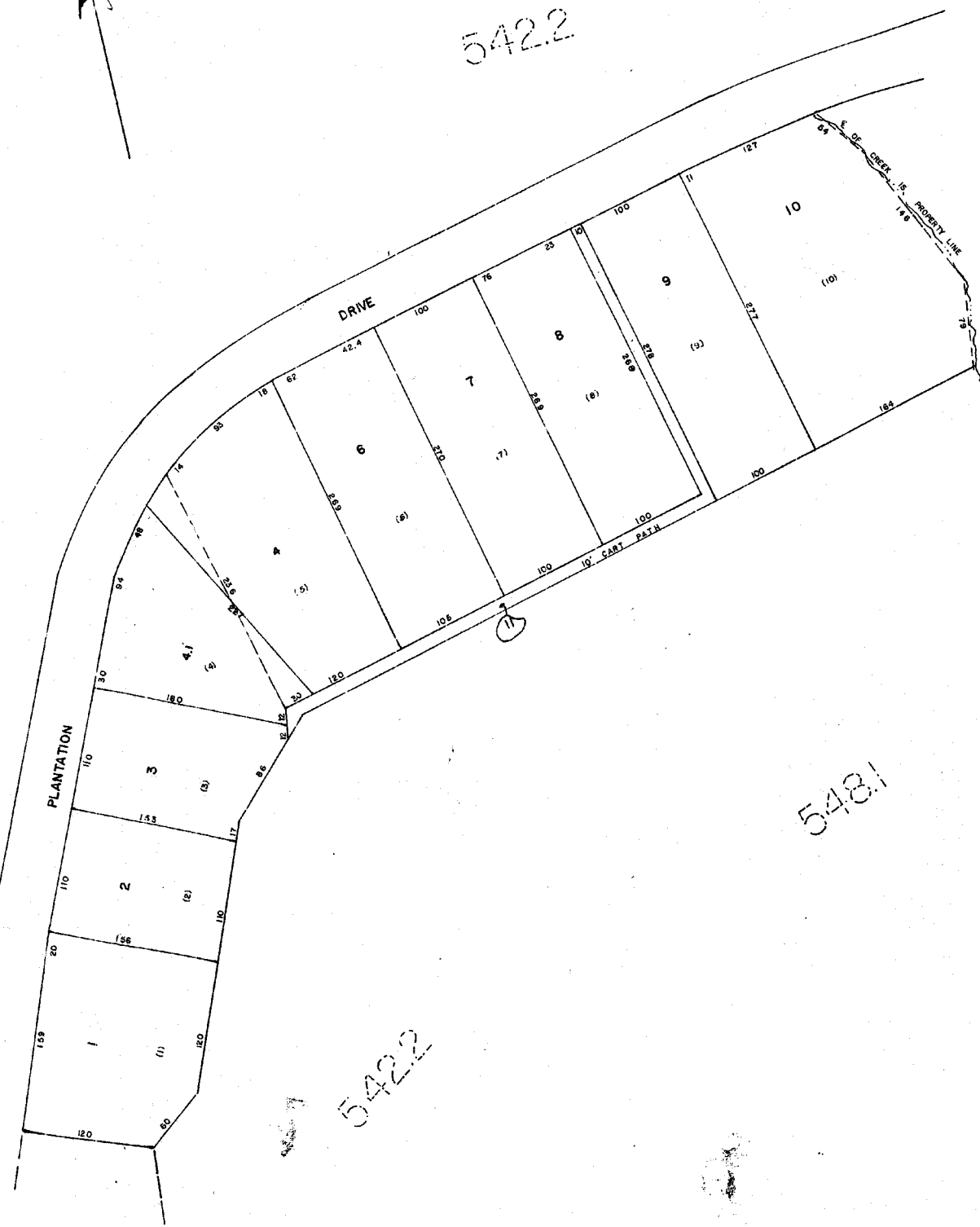
542.2

542.2

548.1

542.8

542.2



PLANTATION AT HOLLY TREE R99
GREENVILLE COUNTY TAX MAPS
GREENVILLE, S. C.

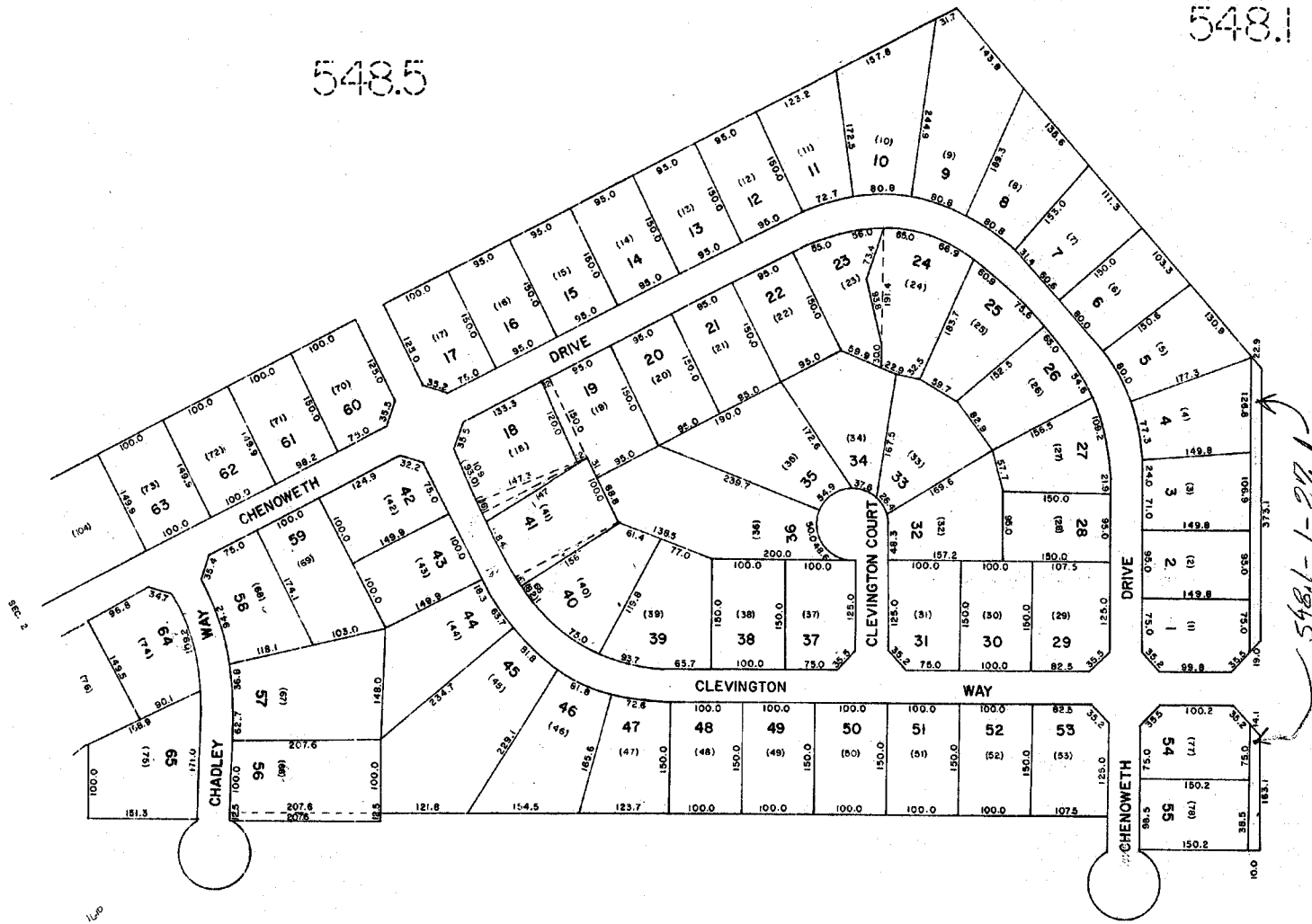
TAX DISTRICT	MAP NUMBER	REVISIONS
897	548.7	16

SCALE 1" = 60'



548.5

548.1



548.1

559.1

548.1

548.1

CARRINGTON GREEN A-25

GREENVILLE COUNTY TAX MAPS GREENVILLE, S. C.		
TAX DISTRICT	MAP NUMBER	REVISIONS
-897-	548.8	INDEX-16

1317

NORTH

548.1

548.6


548.1



R99
 RIVER WALK SHEETONE, PH-1-B
 GREENVILLE COUNTY TAX MAPS
 GREENVILLE, S. C.

TAX DISTRICT	MAP NUMBER	REVISIONS
890	548.9	
SCALE 1" = 100'		

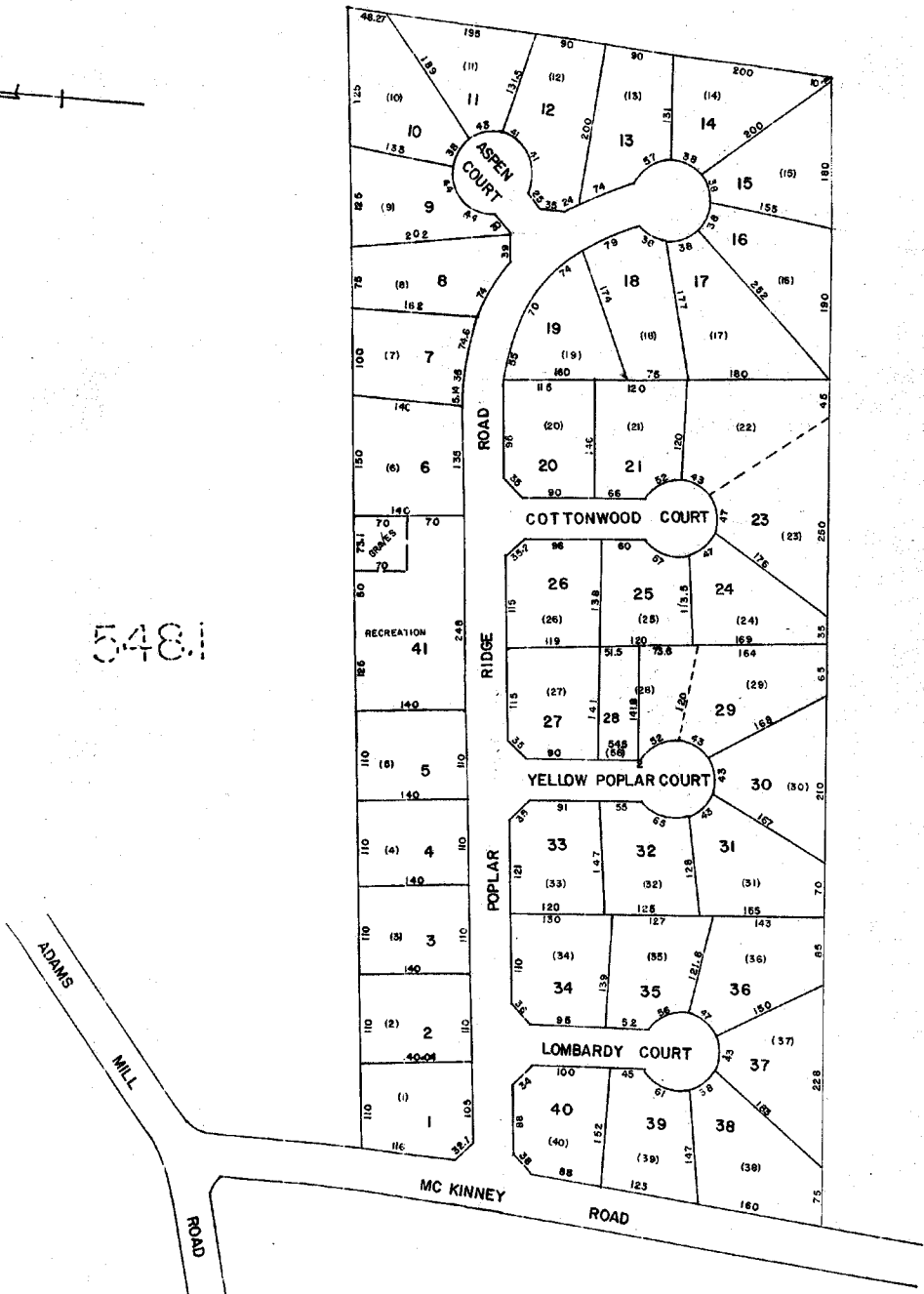
548.2



548.1

548.1

548.1



POPLAR RIDGE <i>A-25</i>		
GREENVILLE COUNTY TAX MAPS		
GREENVILLE, S. C.		
TAX DISTRICT	MAP NUMBER	REVISIONS
897	548.10	16
	SCALE 1" = 100'	

1319

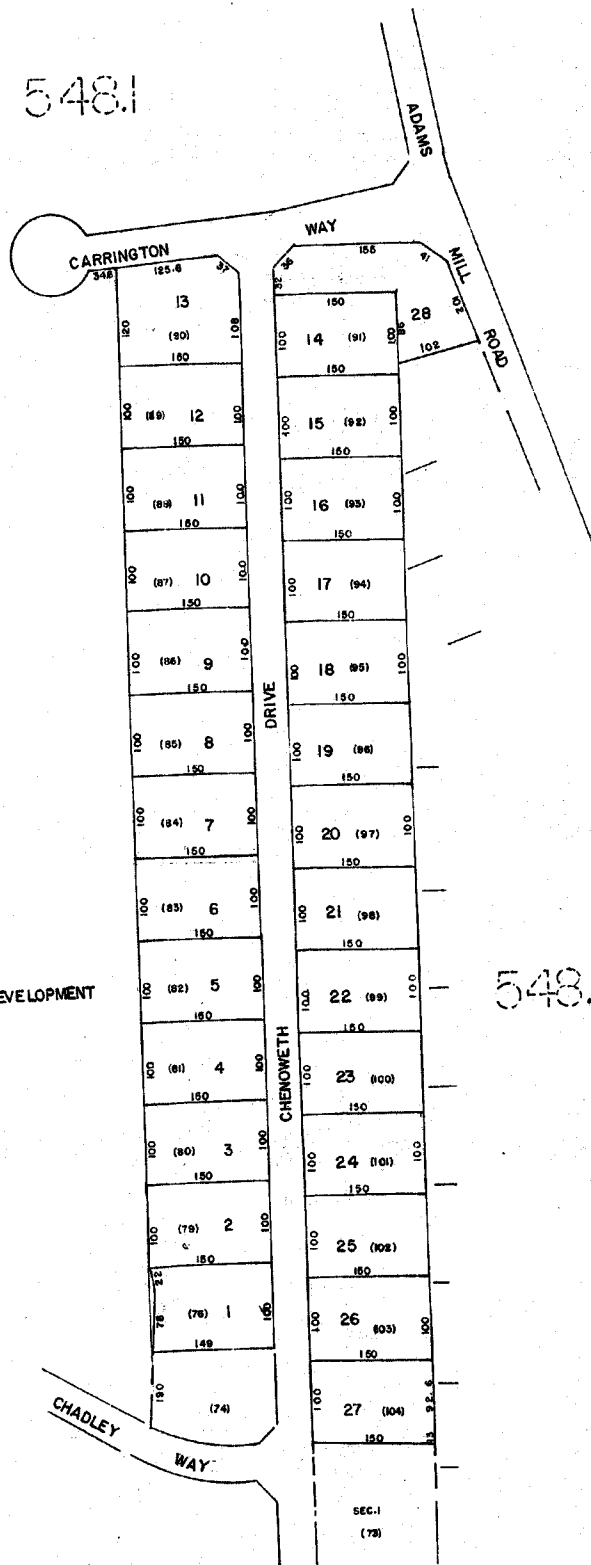
548.1

548.1

FUTURE DEVELOPMENT

548.5

548.8

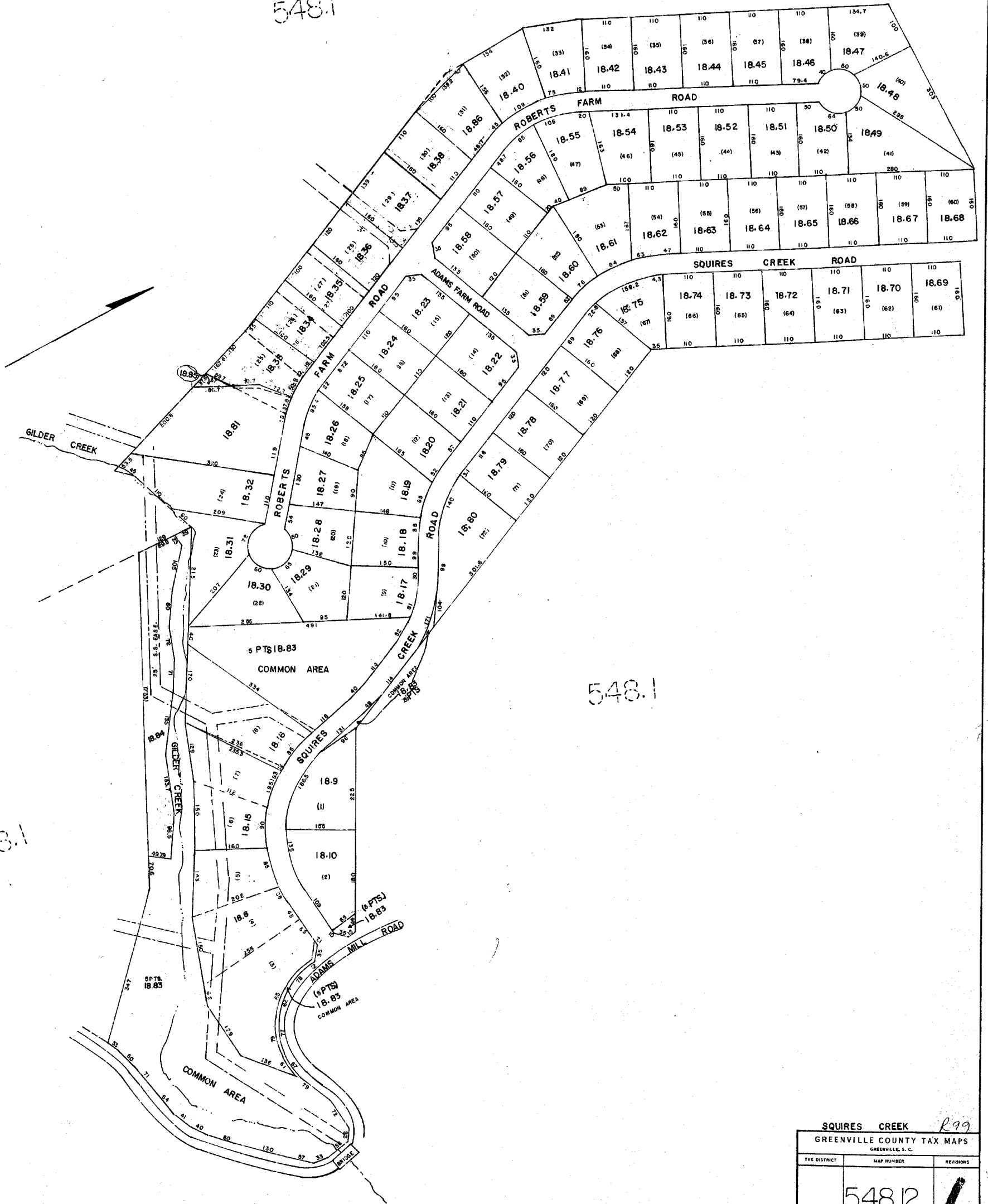


CARRINGTON GREEN SEC-2 R99

GREENVILLE COUNTY TAX MAPS
GREENVILLE, S. C.

TAX DISTRICT	MAP NUMBER	REVISED
897	548.11	INDEX 16

548.1



548.1

548.1

SQUIRES CREEK <i>R99</i>		
GREENVILLE COUNTY TAX MAPS GREENVILLE, S. C.		
TAX DISTRICT	MAP NUMBER	REVISIONS
	548.12	
-890-	SCALE 1" = 100'	16

1321

548.2

548.2

548.1



548.1

ADAMS RUN SEC. I & SEC. II A25		
GREENVILLE COUNTY TAX MAPS		
GREENVILLE, S. C.		
TAX DISTRICT	MAP NUMBER	REVISIONS
	548.13	
-890-	SCALE 1" = 100'	INDEX(16)

548.1

548.1

548.1

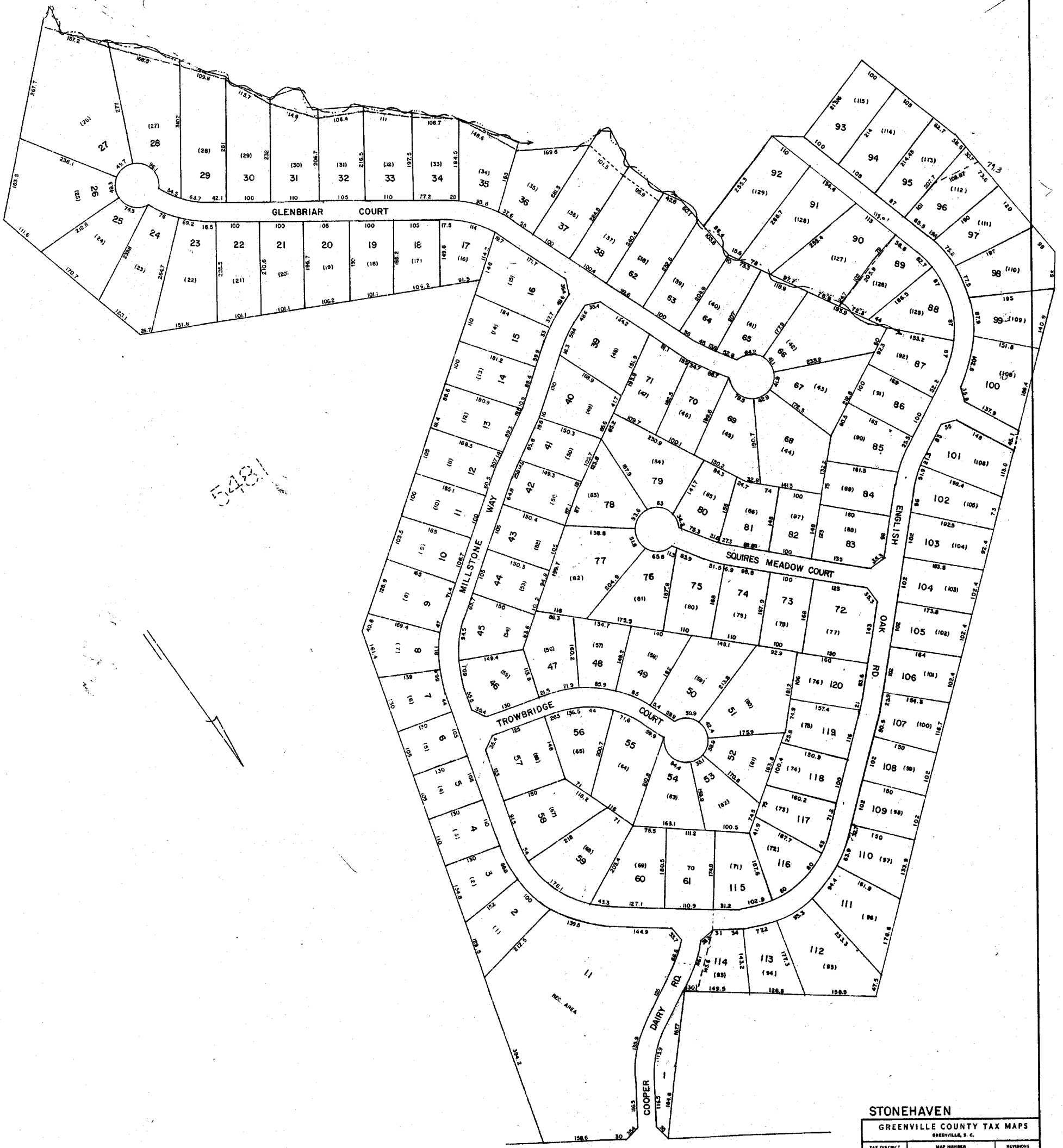
548.6

548.1



RIVERWALK		
GREENVILLE COUNTY TAX MAPS		
GREENVILLE, S. C.		
TAX DISTRICT	MAP NUMBER	REVISIONS
	548.14	
-897-	SCALE 1" = 100'	(18)

1323

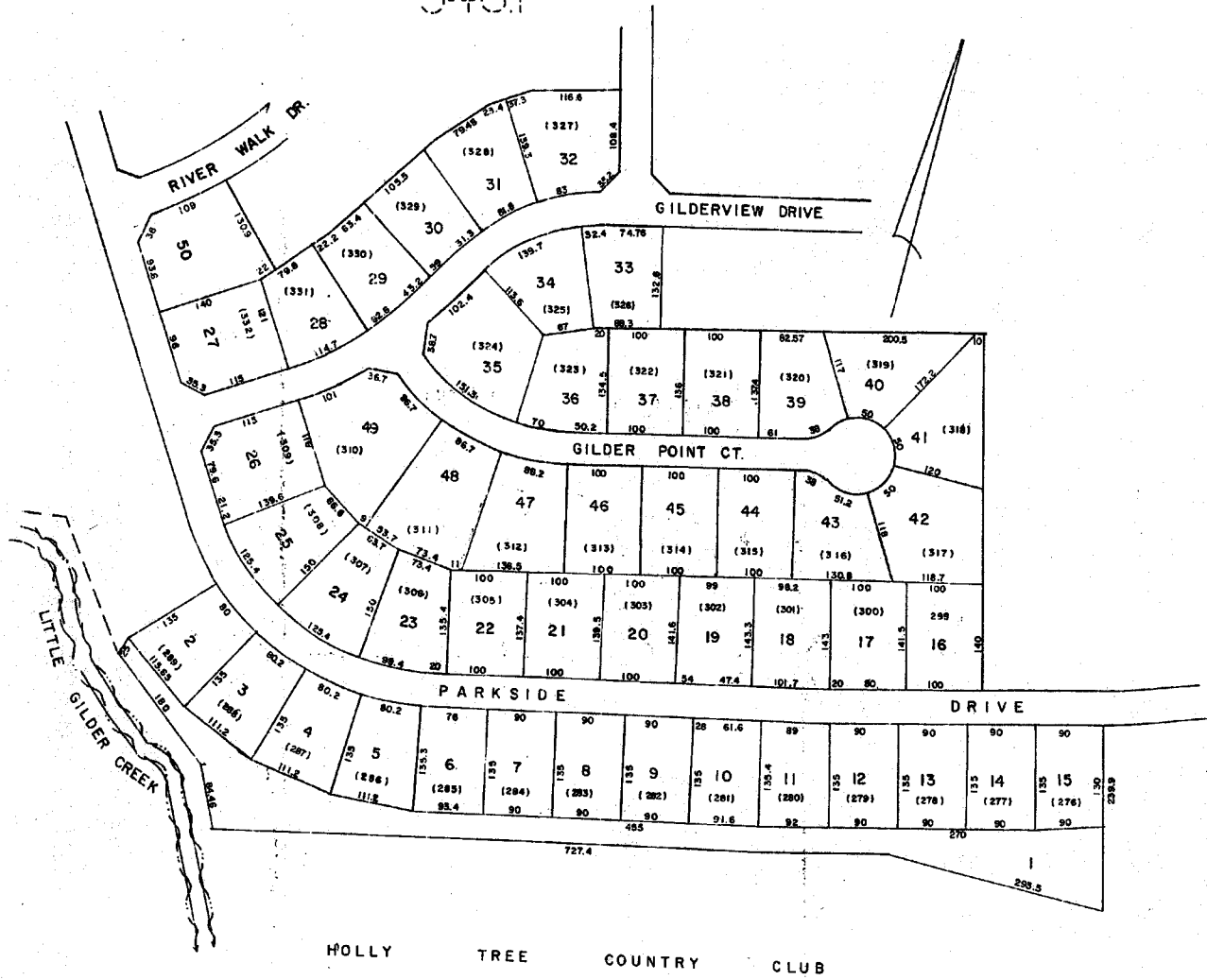


548.15

STONEHAVEN
GREENVILLE COUNTY TAX MAPS
 GREENVILLE, S. C.

TAX DISTRICT	MAP NUMBER	REVISIONS
-205- (-790-)	548.15	
	SCALE = 100	INDEX-16

5481



5481

RIVER WALK SEC-1 PH-2B
 GREENVILLE COUNTY TAX MAPS
 GREENVILLE, S. C.

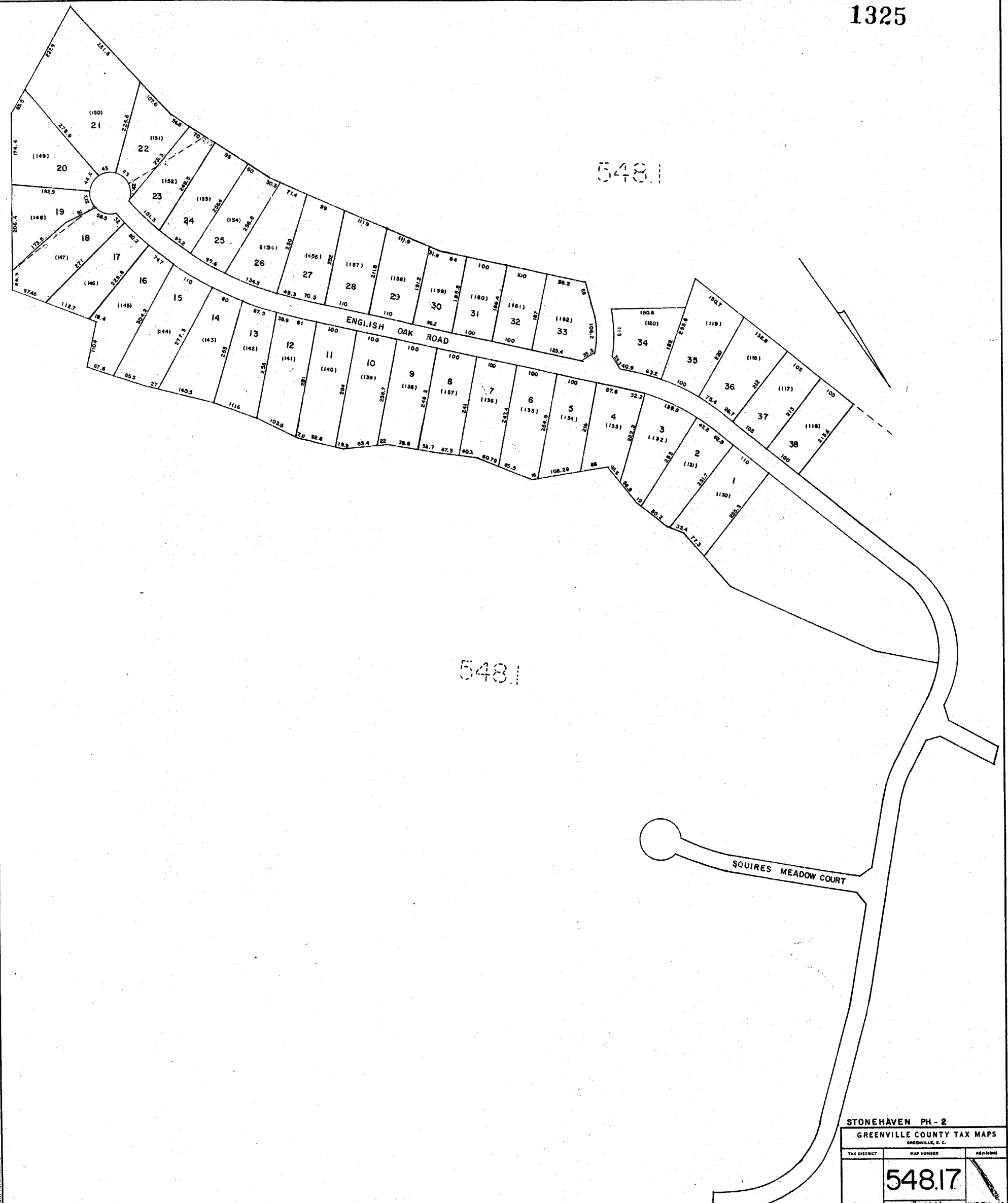
TAX DISTRICT	MAP NUMBER	REVISIONS
890	548.16	INDEX-16

SCALE 1" = 100'

1325

548.1

548.1

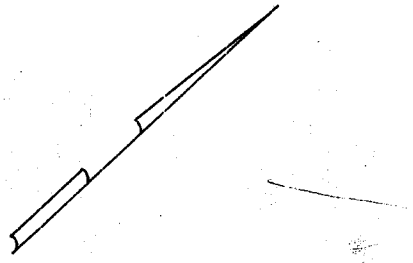


STONEHAVEN PH - 2
GREENVILLE COUNTY TAX MAPS
GREENVILLE, S. C.

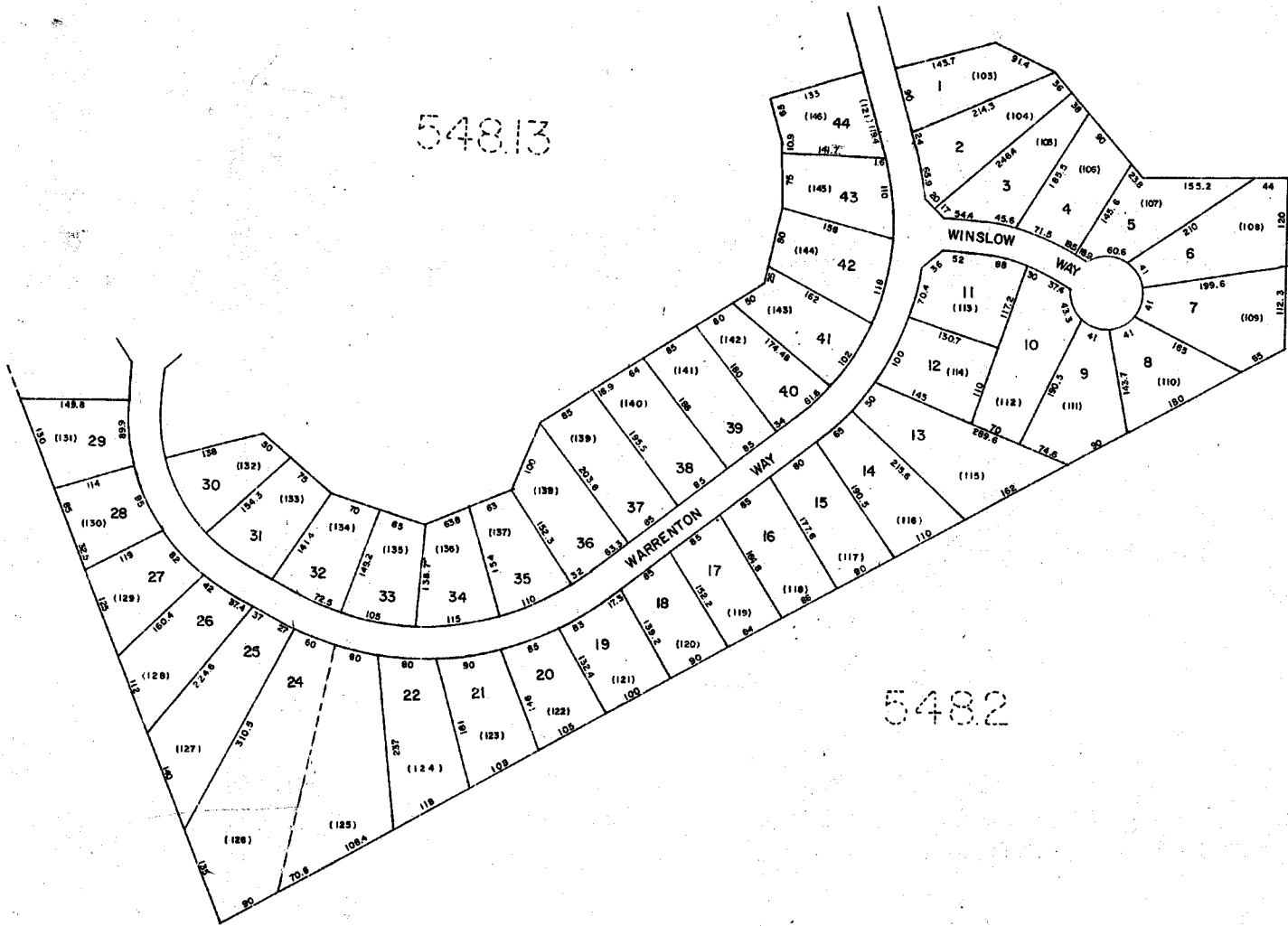
TAX DISTRICT	MAP NUMBER	REVISIONS
	548.17	

548.17

- 790 - SCALE 1" = 100' INDEX - 16



548.13



548.1

548.2

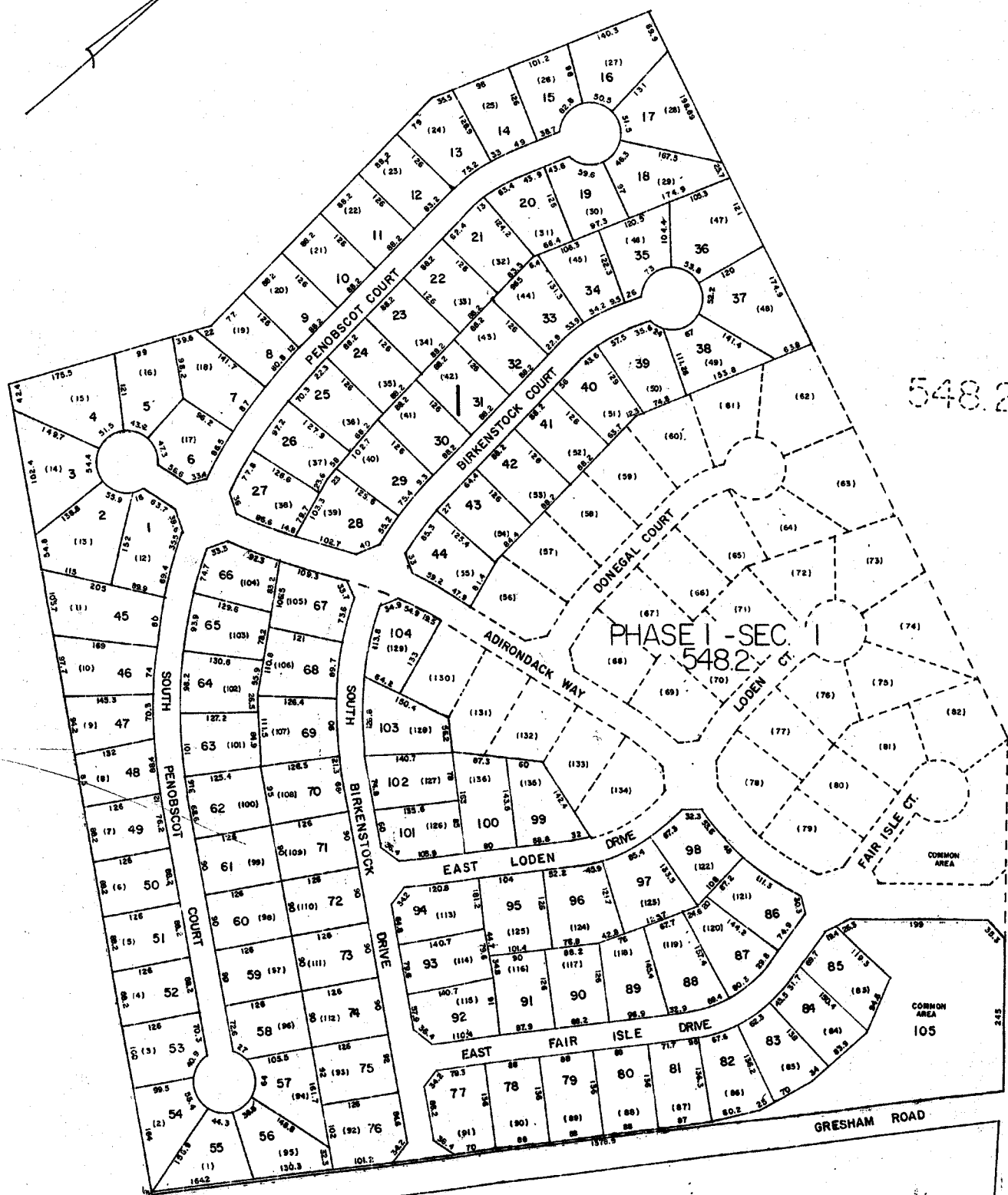
ADAMS RUN SEC. III		
GREENVILLE COUNTY TAX MAPS		
GREENVILLE, S. C.		
TAX DISTRICT	MAP NUMBER	REVISIONS
	548.18	
89C	SCALE 1" = 100'	INDEX - 16

1327

548.2

548.2

548.2

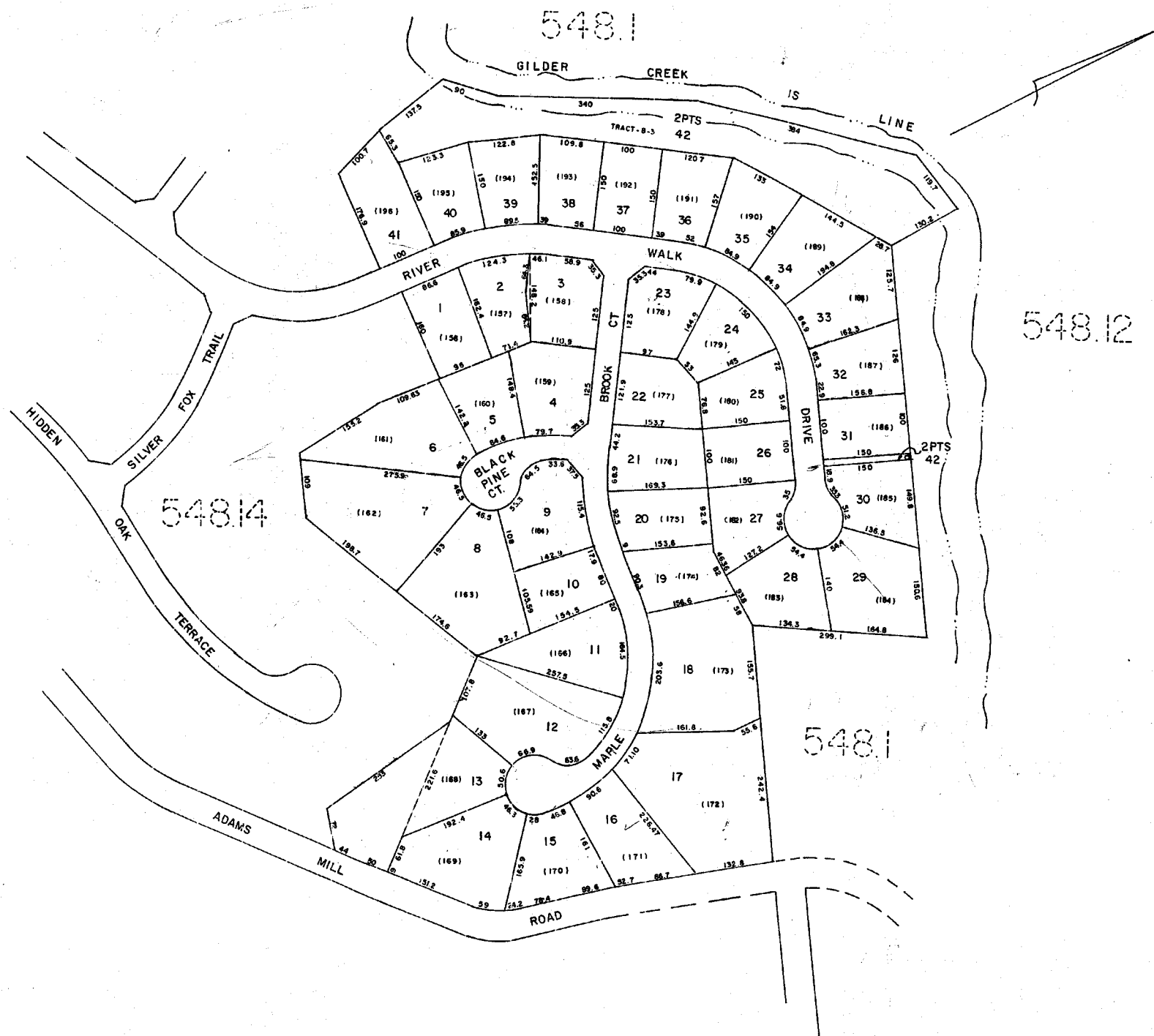


WOODRUFF ROAD S. C. HWY. # 146

GRESHAM WOODS PH-1 SEC. 2, PH-2

GREENVILLE COUNTY TAX MAPS
GREENVILLE, S. C.

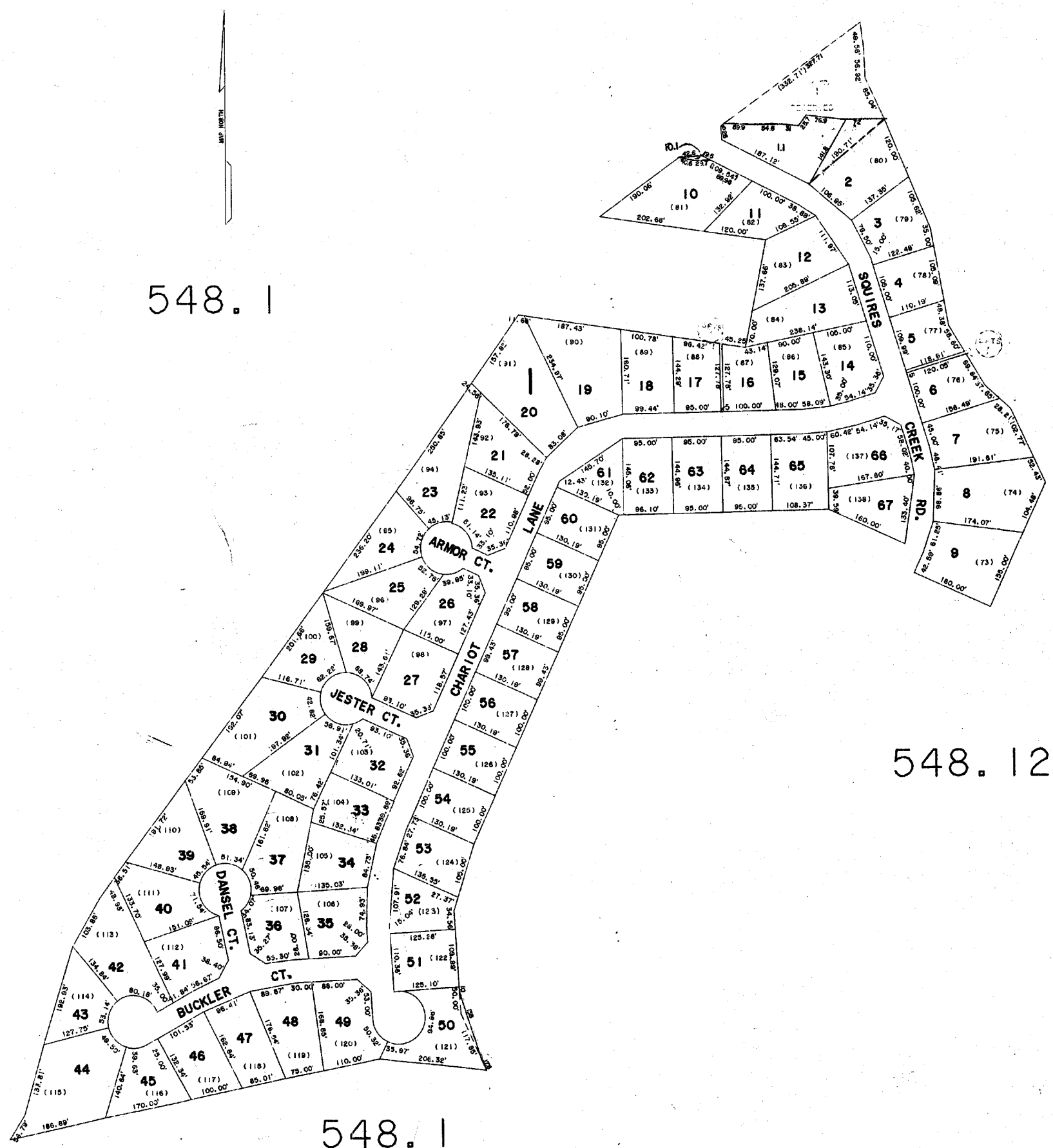
TAX DISTRICT	MAP NUMBER	REVISIONS
	548.19	
-892-	SCALE 1" = 100'	INDEX-12



RIVER WALK PH-3-A		
GREENVILLE COUNTY TAX MAPS		
GREENVILLE, S. C.		
TAX DISTRICT	MAP NUMBER	REVISIONS
	54820	
-897-	SCALE 1" = 100'	INDEX-16

1329

548.1



548.12

548.1

SQUIRES CREEK		
GREENVILLE COUNTY TAX MAPS		
GREENVILLE, S. C.		
TAX DISTRICT	MAP NUMBER	REVISIONS
	548.21	
-890-		SCALE 1" = 100'
		INDEX-16

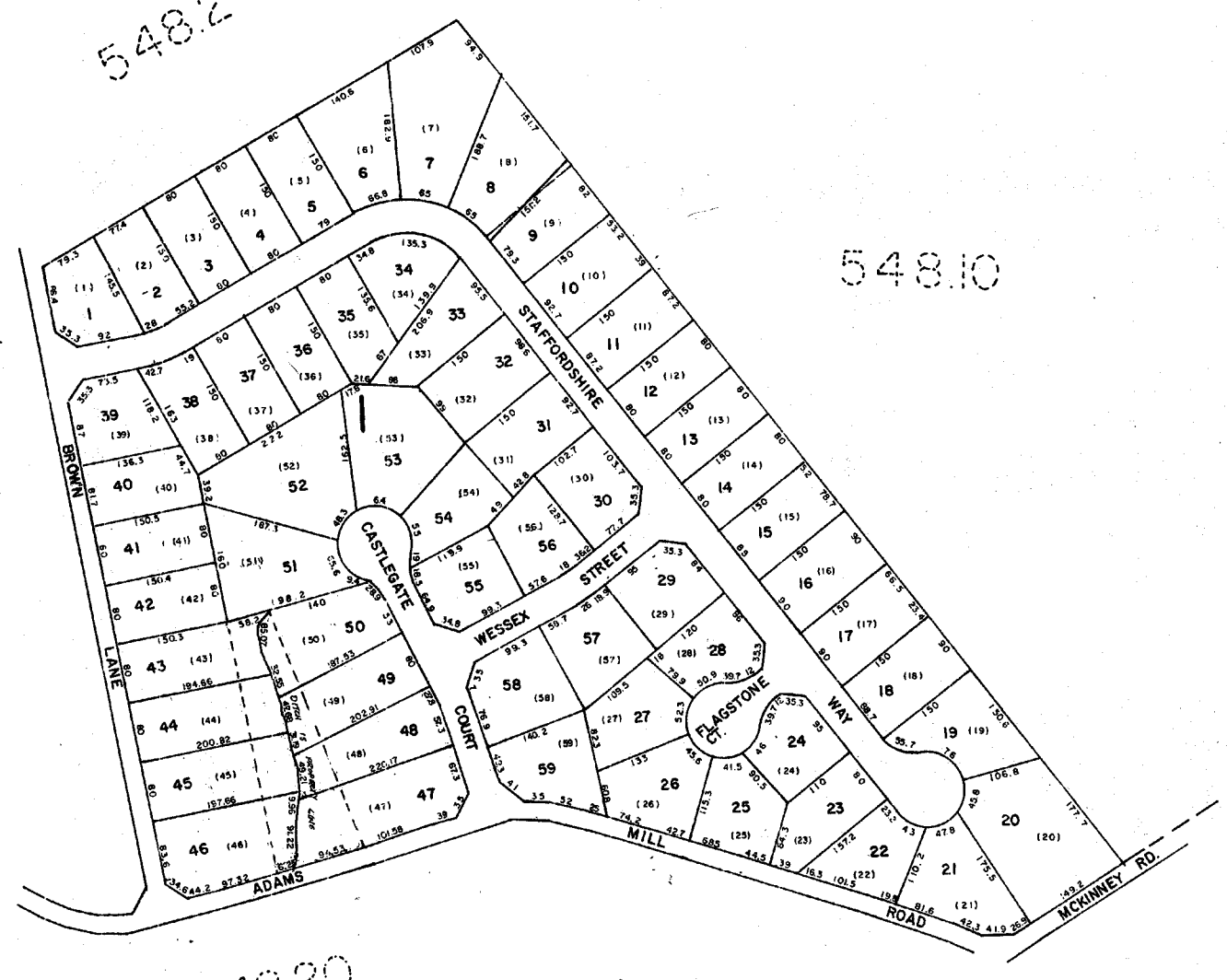
548.1

548.2

548.10

548.20

548.14



DANBURY		
GREENVILLE COUNTY TAX MAPS		
GREENVILLE, S. C.		
TAX DISTRICT	MAP NUMBER	REVISIONS
	54822	
-897-	SCALE 1" = 100'	INDEX-16

1331



RIVER WALK PH-4A
GREENVILLE COUNTY TAX MAPS
GREENVILLE, S. C.

TAX DISTRICT	MAP NUMBER	REVISIONS
	548.23	

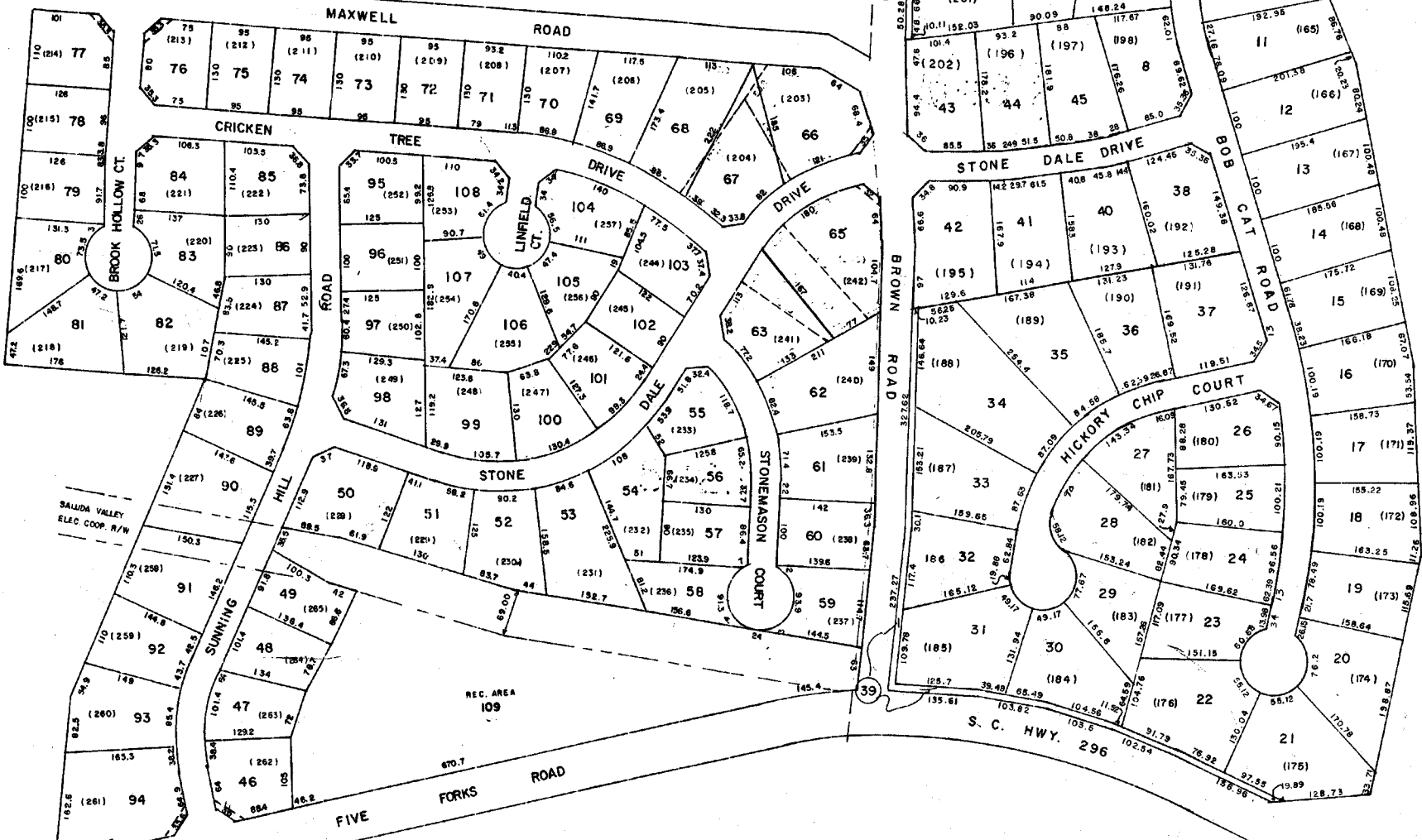
SCALE 1" = 100' INDEX-16

1332

539.1

542.1

542.13



542.13

542.1

STONEHEN PHASE 4, 5		
GREENVILLE COUNTY TAX MAPS		
GREENVILLE, S. C.		
TAX DISTRICT	MAP NUMBER	REVISIONS
-205-	548.24	
SCALE 1" = 100'		

RECORD BY NUMBER DISTRICT
120000 USE OF PLAT OR POLYLINE

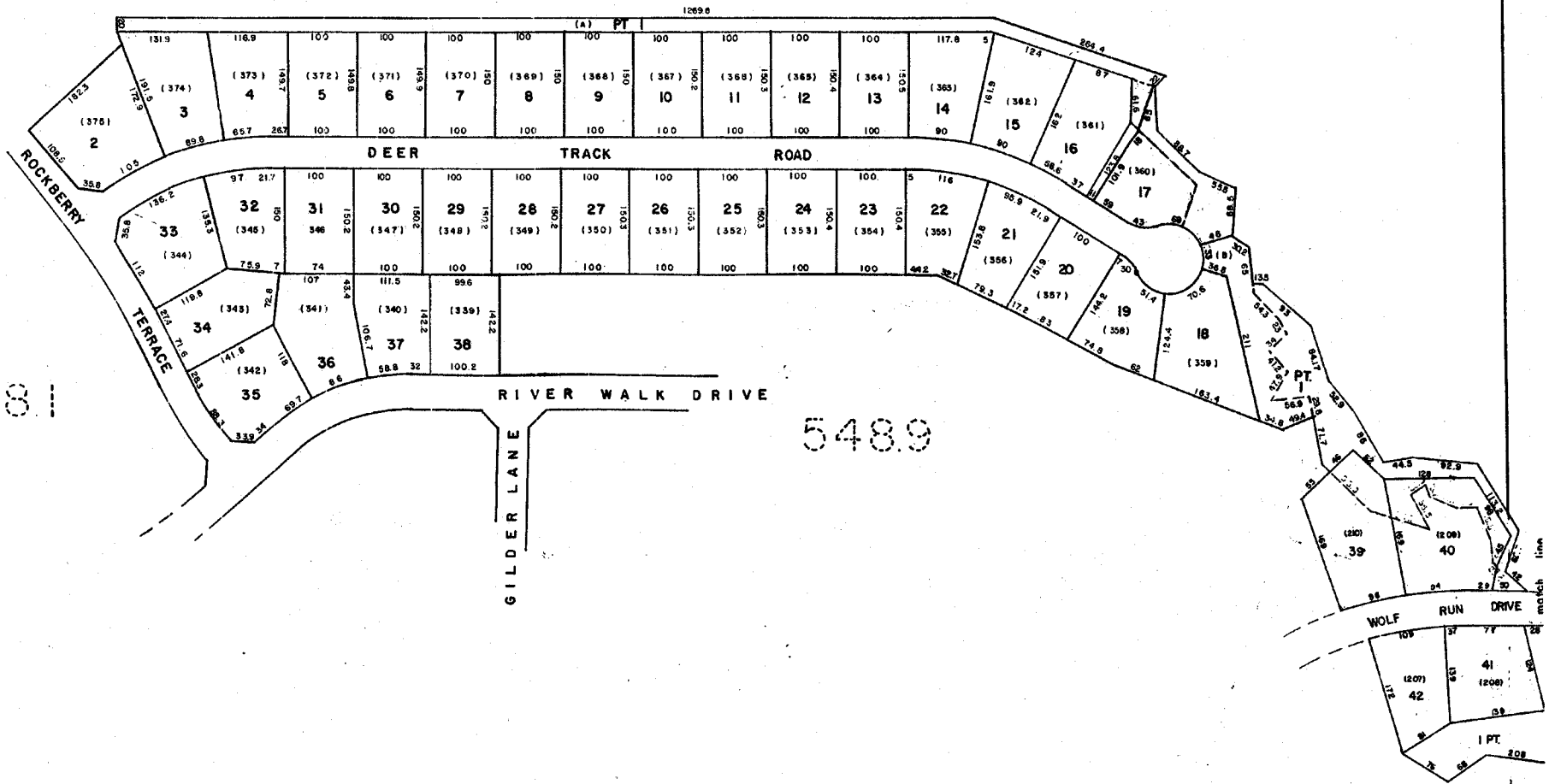
RECORD BY NUMBER DISTRICT
120000 USE OF PLAT OR POLYLINE

RECORD BY NUMBER DISTRICT
120000 USE OF PLAT OR POLYLINE

RECORD BY NUMBER DISTRICT
120000 USE OF PLAT OR POLYLINE

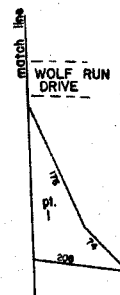
1333

542.1



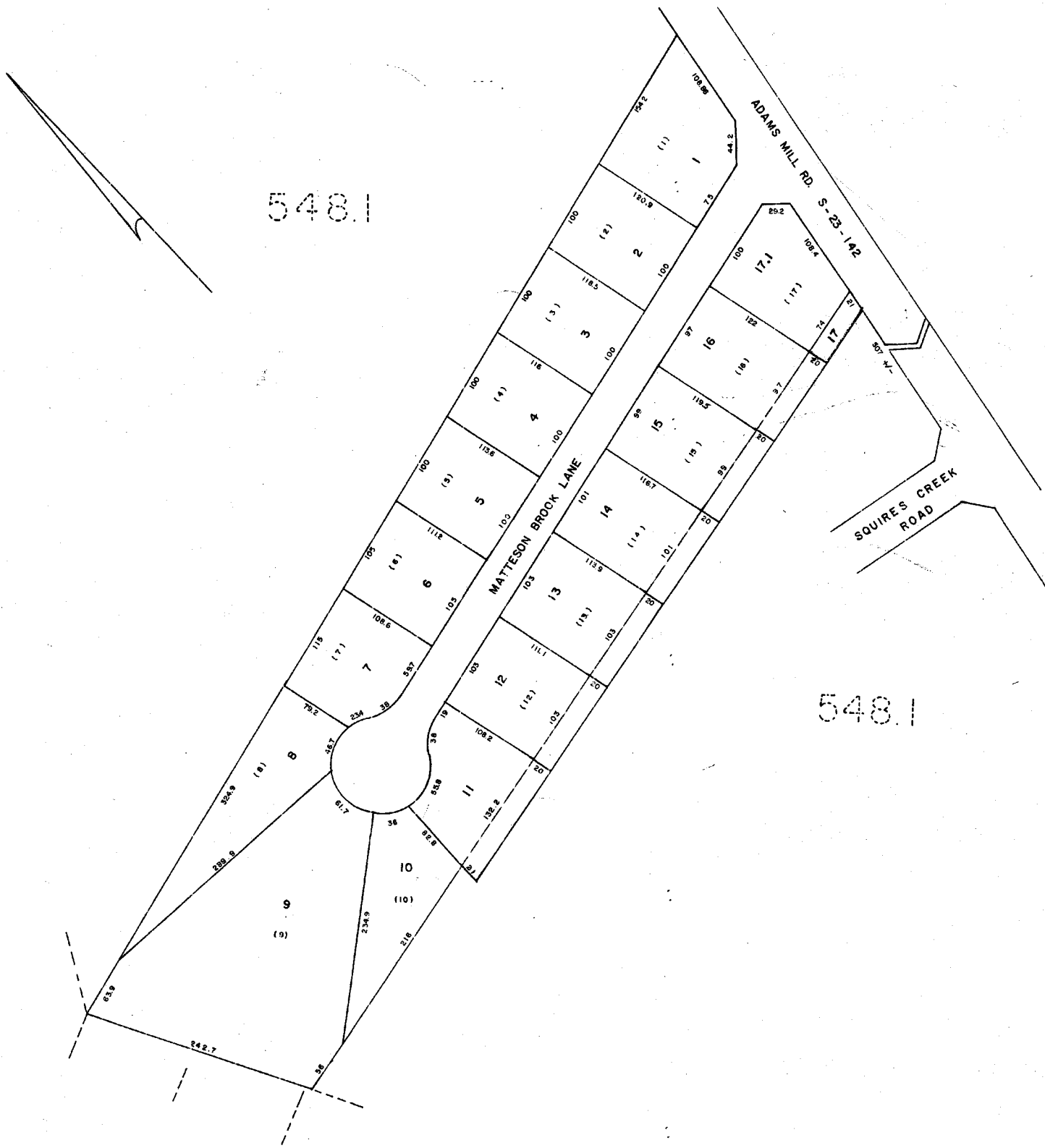
548.1

548.9



RIVERWALK 4-B
GREENVILLE COUNTY TAX MAPS
GREENVILLE, S. C.

TAX DISTRICT	MAP NUMBER	REVISIONS
	548.25	



MATTESON BROOK		
GREENVILLE COUNTY TAX MAPS.		
GREENVILLE, S.C.		
TAX DISTRICT	MAP NUMBER	REVISIONS
	548.26	✓
-890-	SCALE 1" = 60'	INDEX-16

1335

548.8

548.1

559.1

559.1



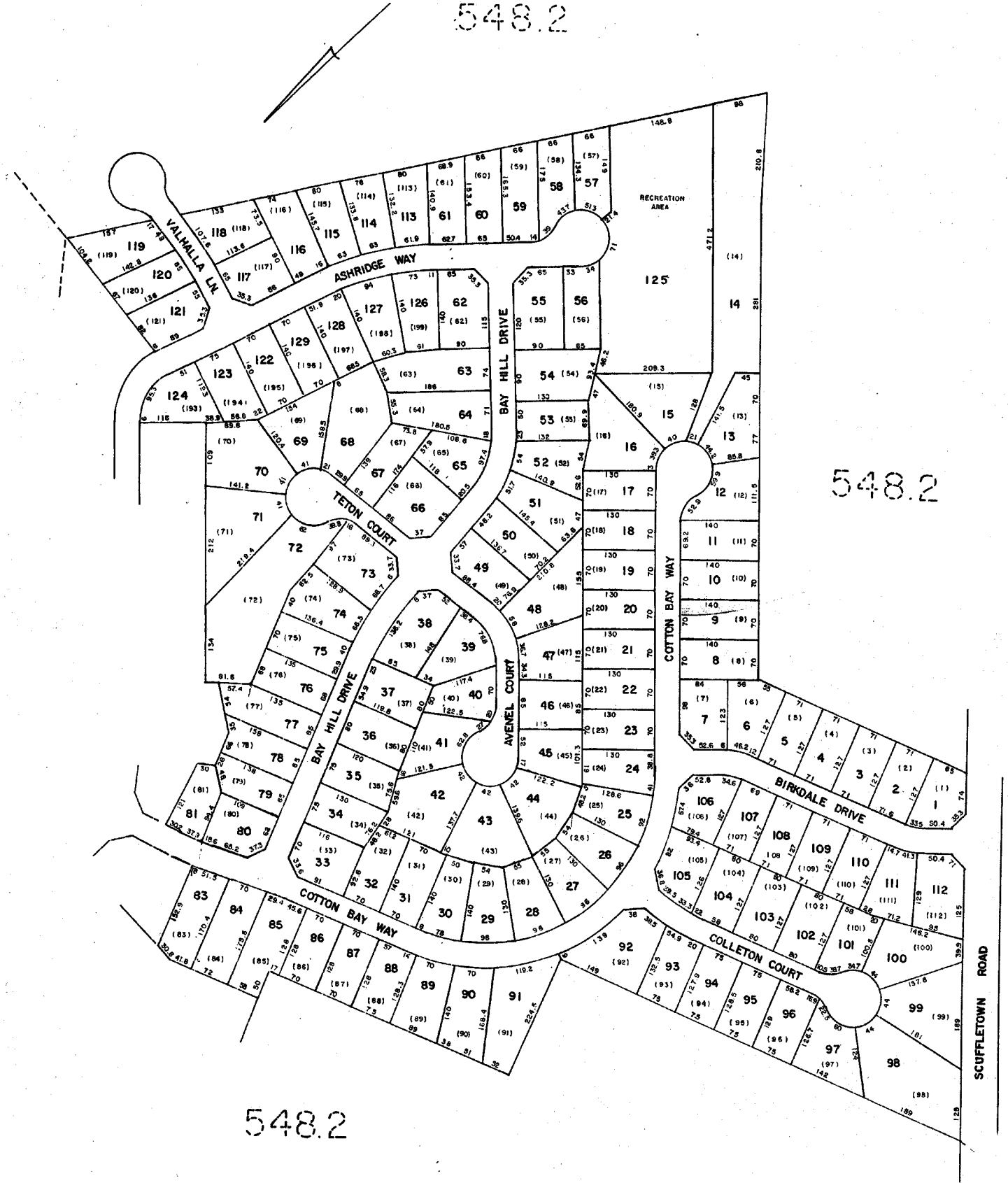
SUMMERWALK		
GREENVILLE COUNTY TAX MAPS		
GREENVILLE, S. C.		
TAX DISTRICT	MAP NUMBER	REVISIONS
	54827	
-897-	SCALE 1" = 100'	INDEX-16

548.2

548.2

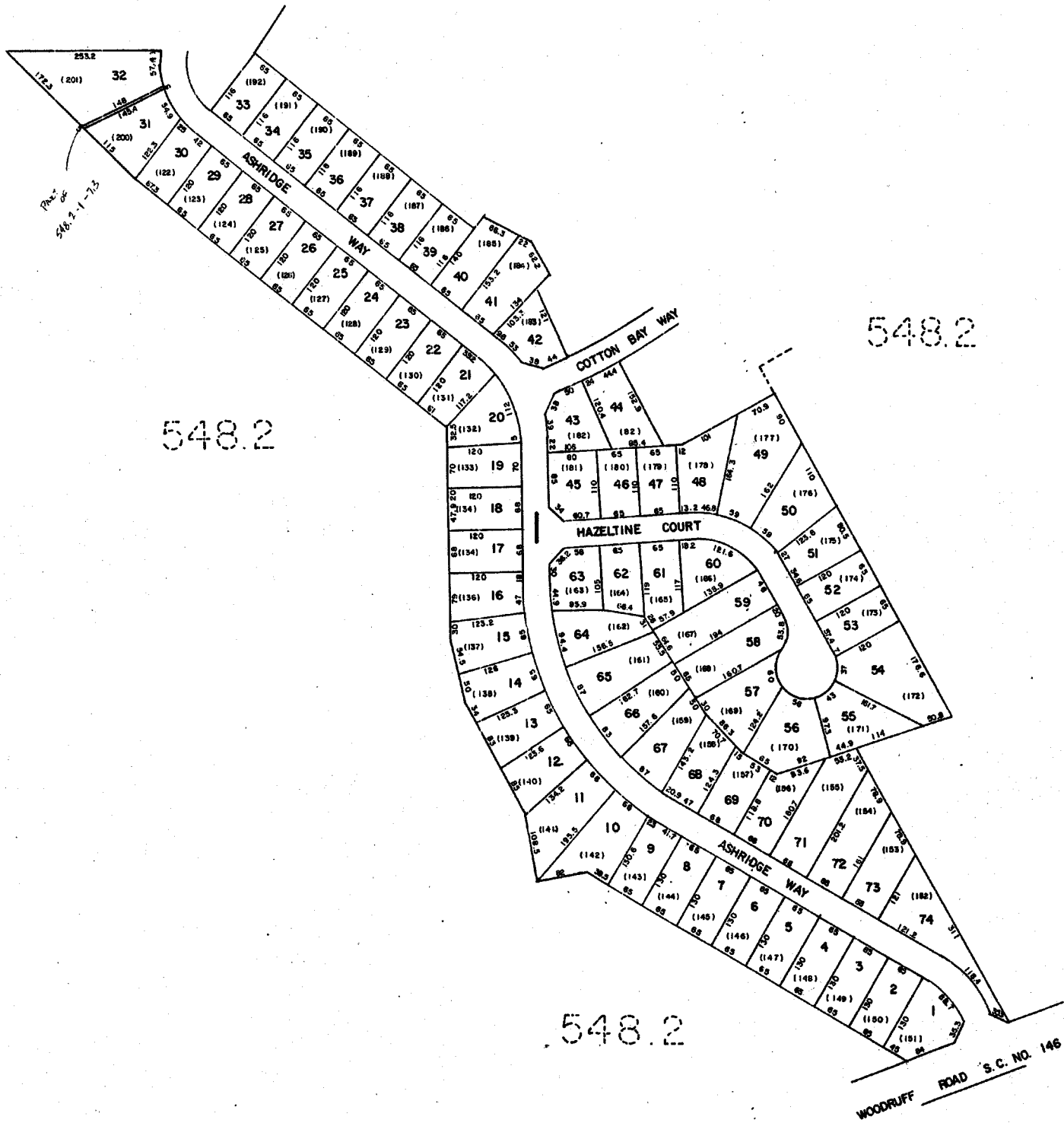
548.2

548.2



SPARROWS POINT		
GREENVILLE COUNTY TAX MAPS		
GREENVILLE, S. C.		
TAX DISTRICT	MAP NUMBER	REVISIONS
	548.28	
892	SCALE 1" = 100'	INDEX-16

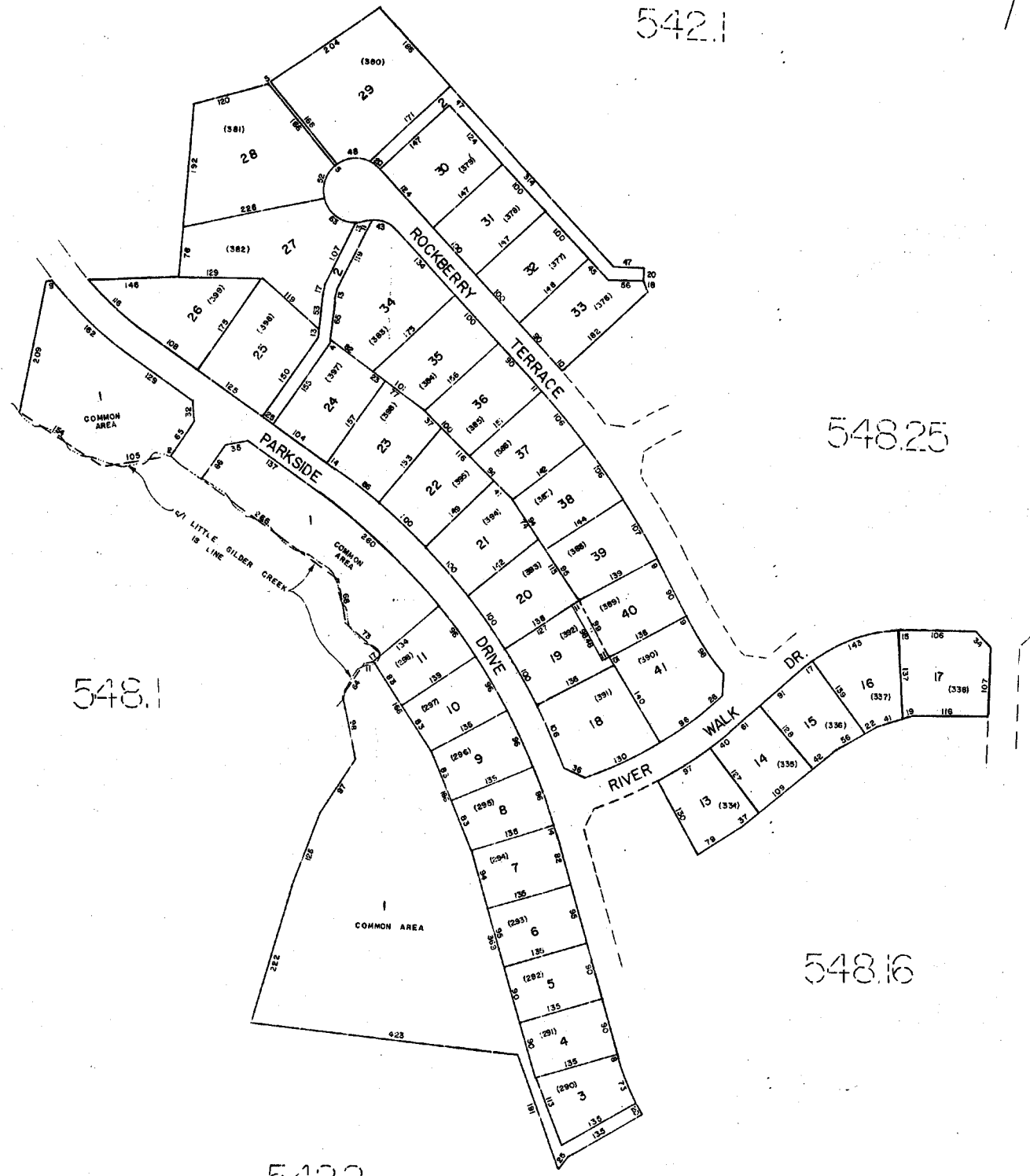
1337



SPARROWS POINT
GREENVILLE COUNTY TAX MAPS
 GREENVILLE, S. C.

TAX DISTRICT	MAP NUMBER	REVISIONS
	548.29	
	SCALE 1" = 100'	INDEX-16

548.29



548.1

542.1

548.25

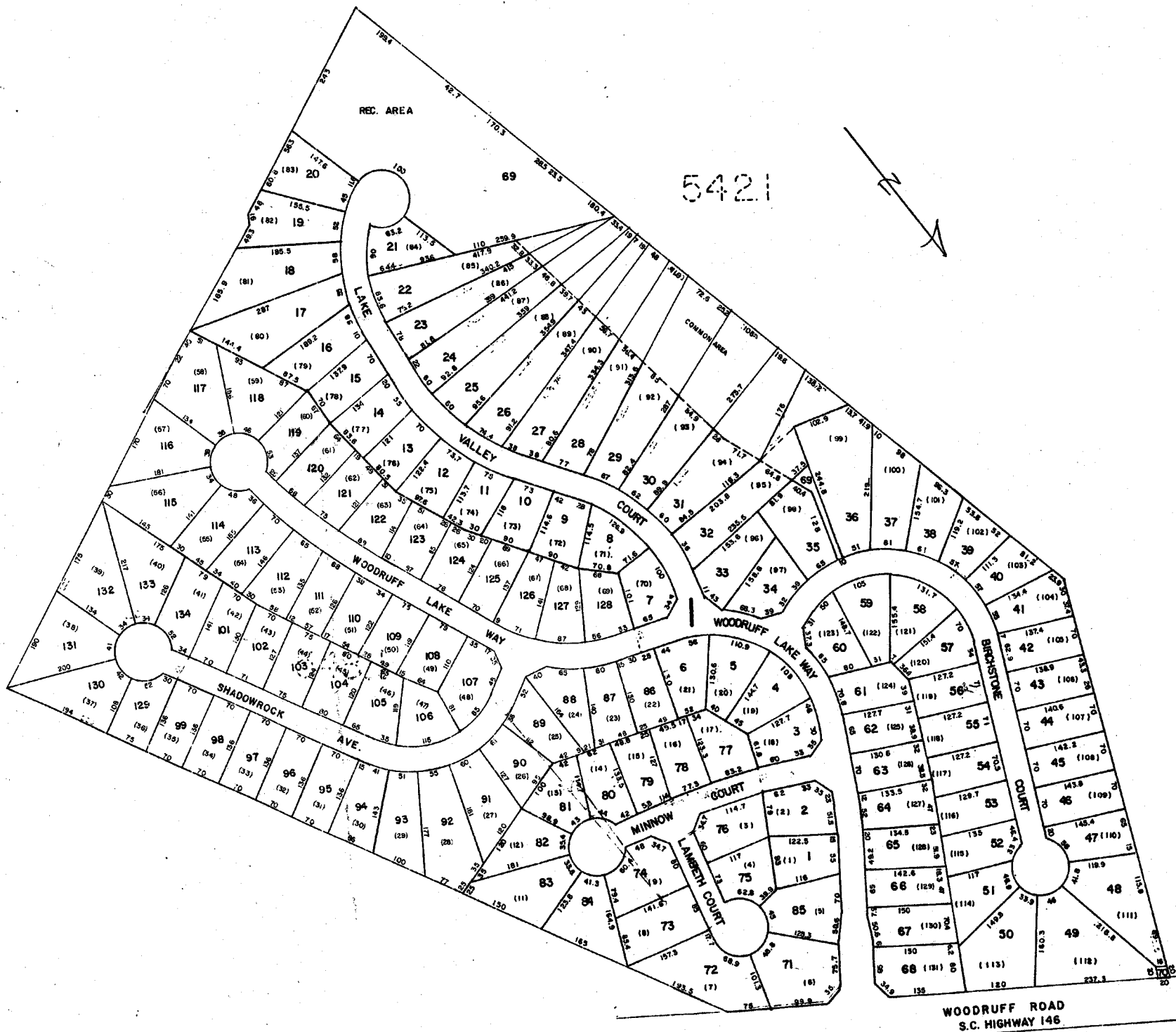
548.16

542.2

RIVERWALK 4-B		
GREENVILLE COUNTY TAX MAPS		
GREENVILLE, S. C.		
TAX DISTRICT	MAP NUMBER	REVISIONS
-890-	548.30	
SCALE 1" = 100'		INDEX-15

1339

5421



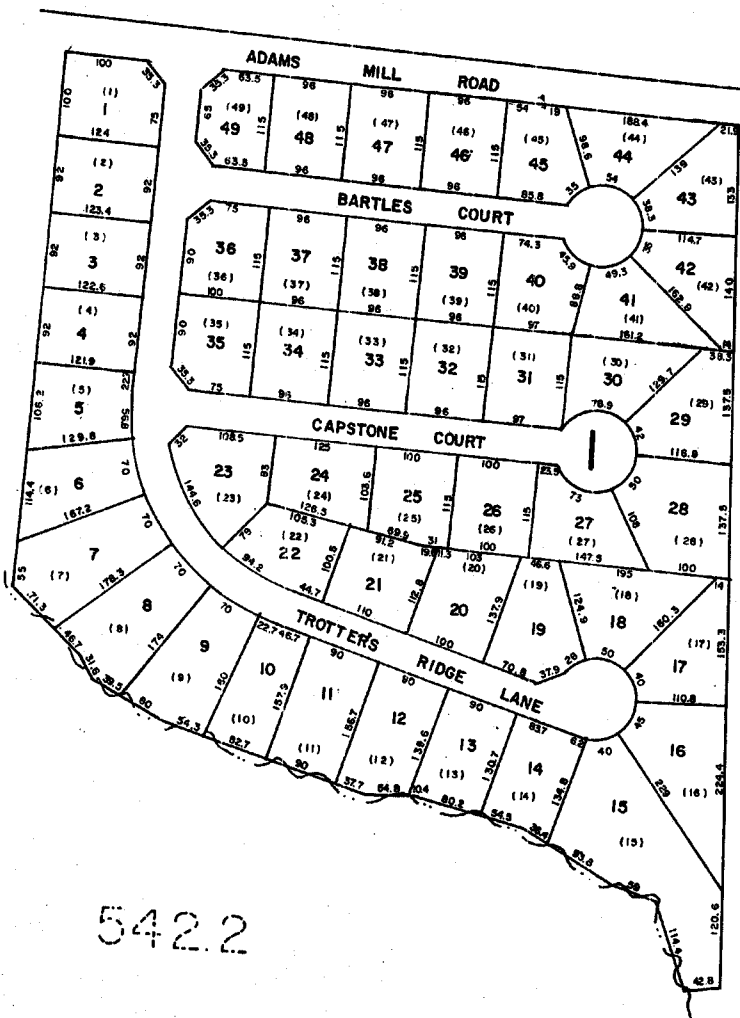
548.1

WOODRUFF LAKE PH-1
GREENVILLE COUNTY TAX MAPS
GREENVILLE, S. C.

TAX DISTRICT	MAP NUMBER	REVISIONS
	548.31	

-205- SCALE 1" = 100' INDEX-16

548.1

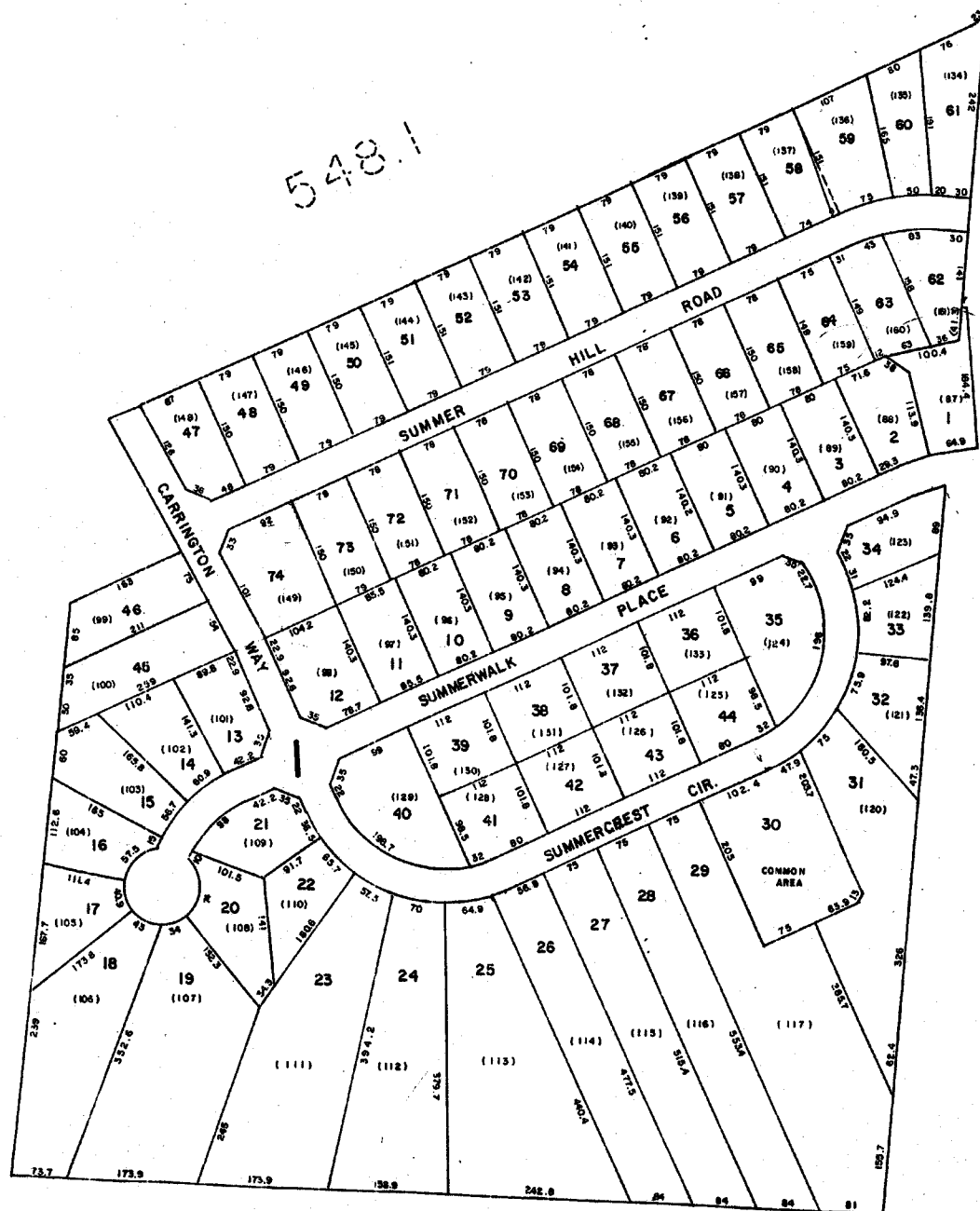


548.1

542.2

TROTTERS RIDGE		
GREENVILLE COUNTY TAX MAPS		
GREENVILLE, S. C.		
TAX DISTRICT	MAP NUMBER	REVISIONS
	548.32	
-897-	SCALE 1" = 100'	INDEX-16

1341



548.1

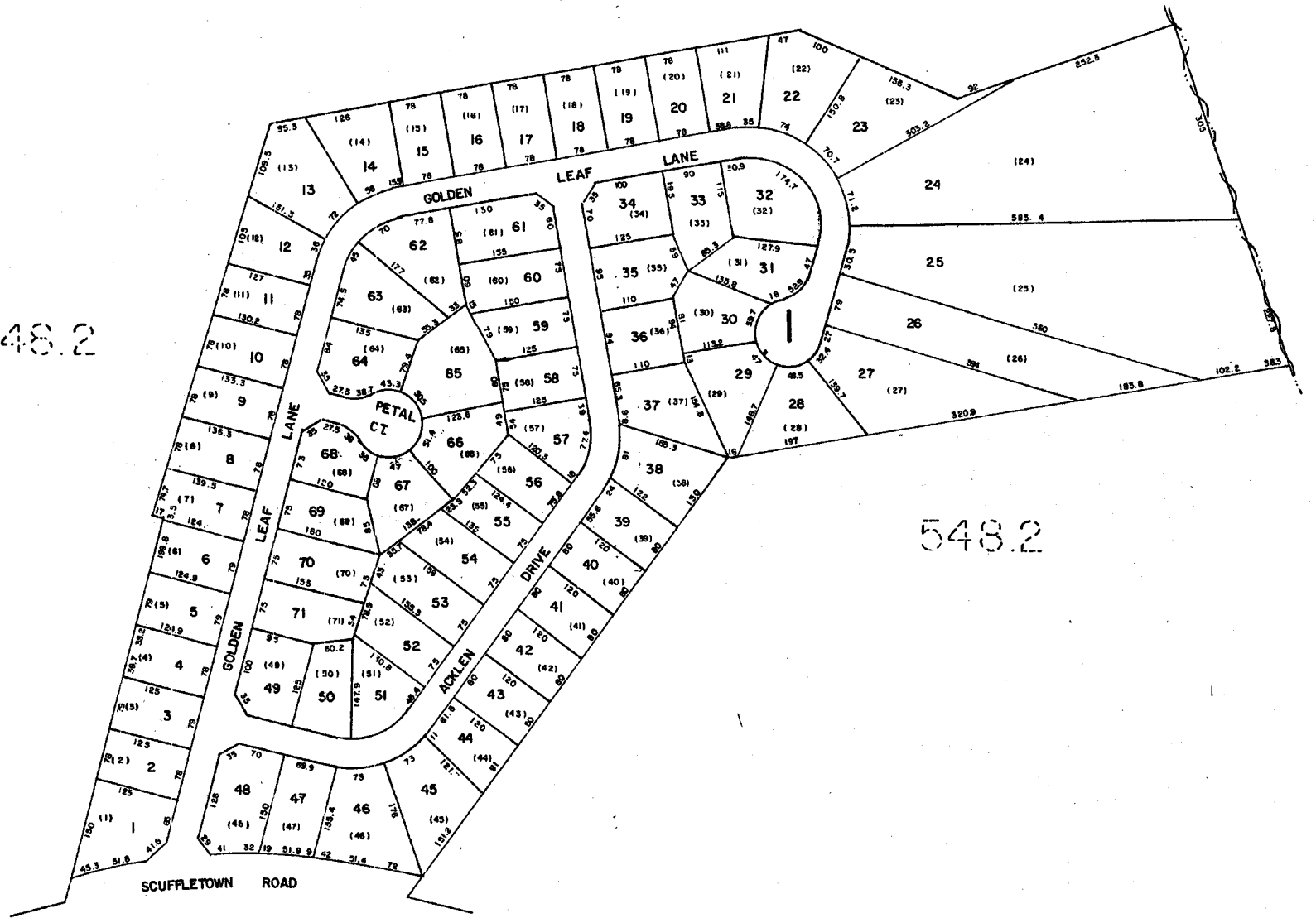
548.1

SUMMERWALK PH-3		
GREENVILLE COUNTY TAX MAPS		
GREENVILLE, S. C.		
TAX DISTRICT	MAP NUMBER	REVISIONS
	548.33	
SCALE 1" = 100'		INDEX-16

548.2

548.2

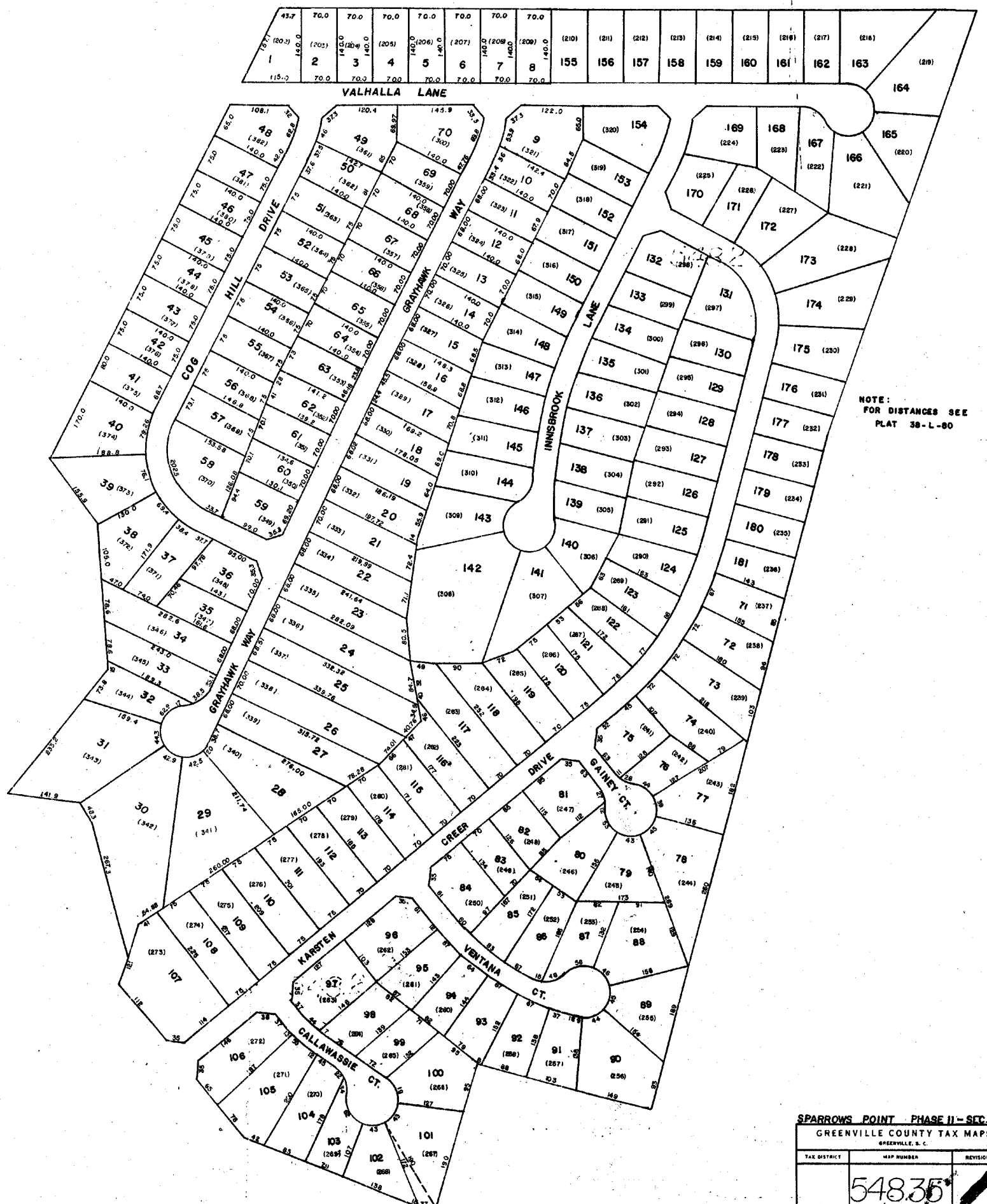
548.2



MAPLE CREEK		
GREENVILLE COUNTY TAX MAPS		
GREENVILLE, S. C.		
TAX DISTRICT	MAP NUMBER	REVISIONS
	548.34	
-892-	SCALE 1" = 100'	INDEX-16


1343

548.28



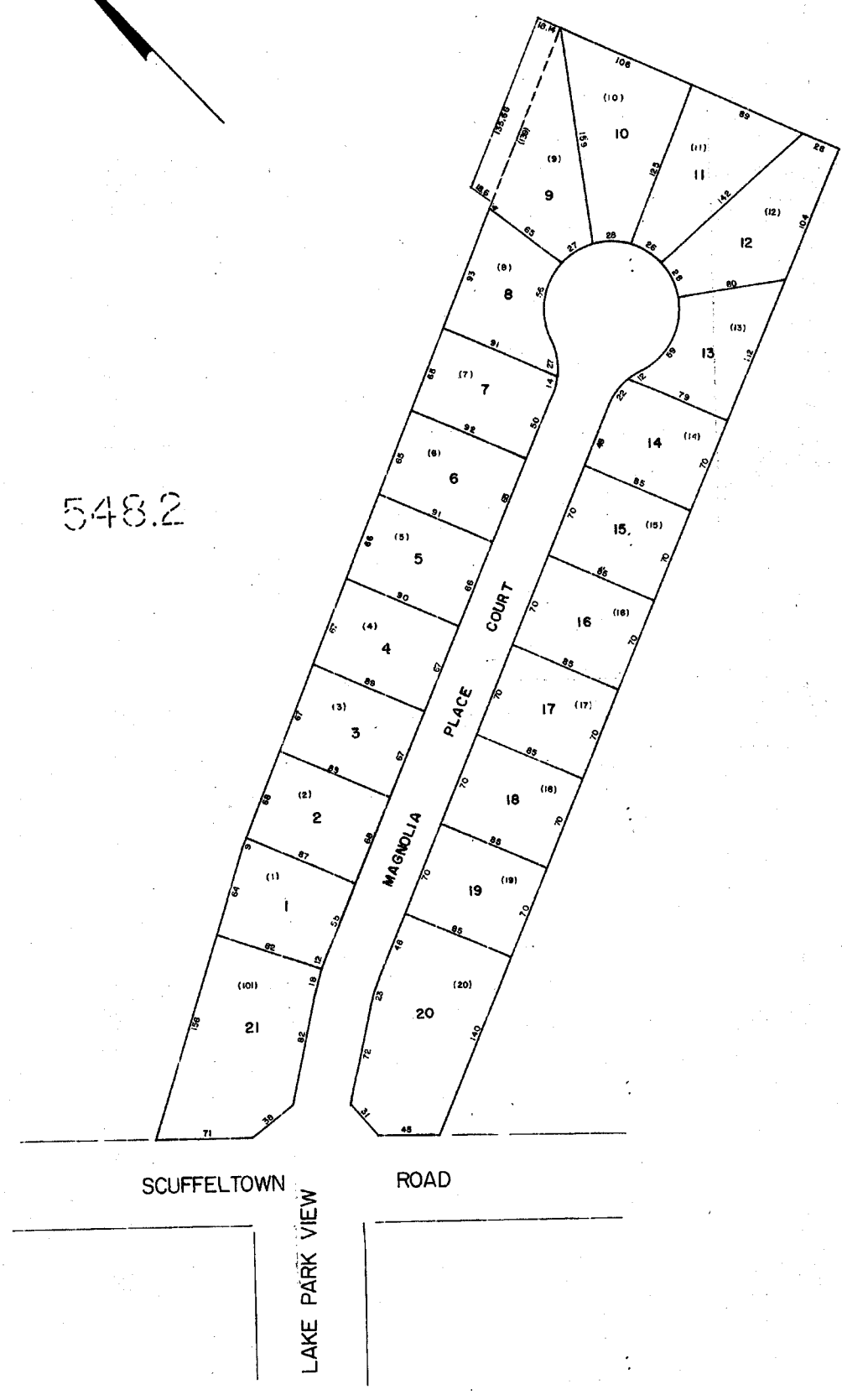
SPARROWS POINT PHASE II - SEC. I
GREENVILLE COUNTY TAX MAPS
GREENVILLE, S. C.

TAX DISTRICT	MAP NUMBER	REVISIONS
	548.35	
- 892 -	SCALE 1" = 100'	INDEX-16



548.2

548.28



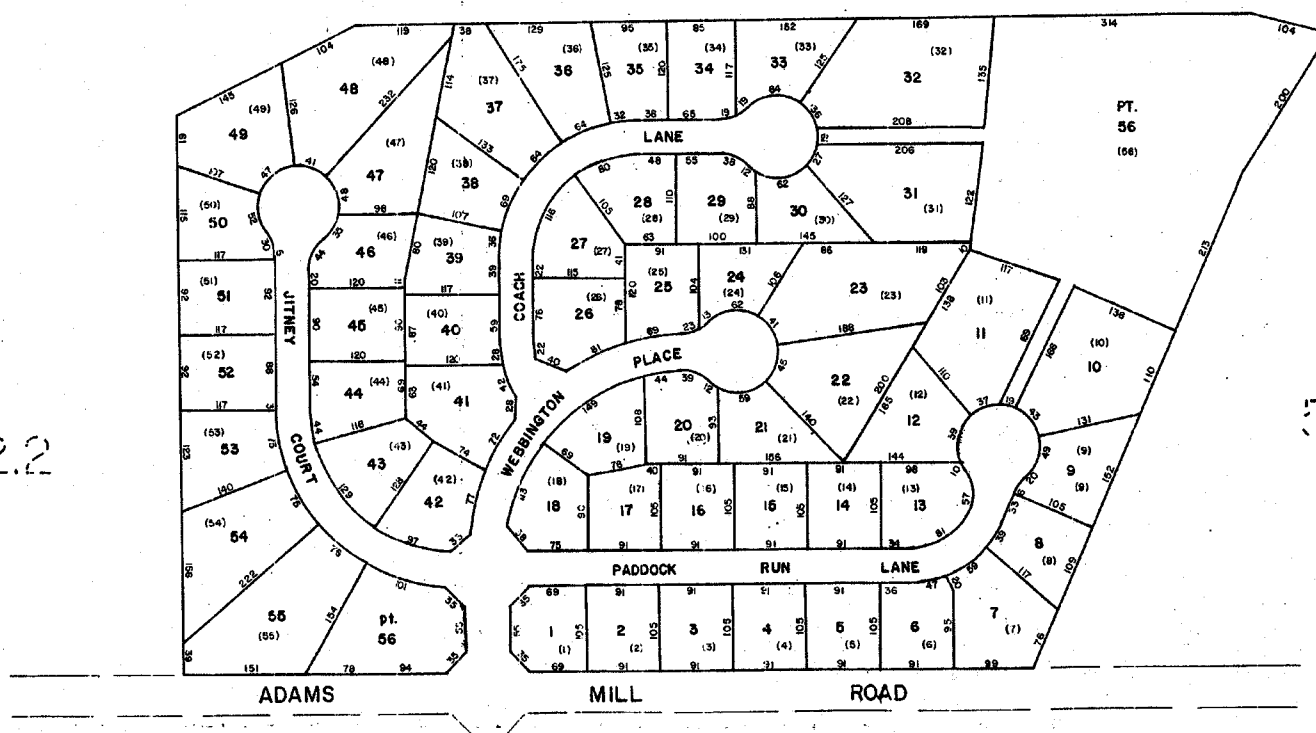
MAGNOLIA PLACE		
GREENVILLE COUNTY TAX MAPS		
GREENVILLE, S. C.		
TAX DISTRICT	MAP NUMBER	REVISIONS
- 892 -	548.36	
SCALE 1" = 50'		INDEX - 16

1345

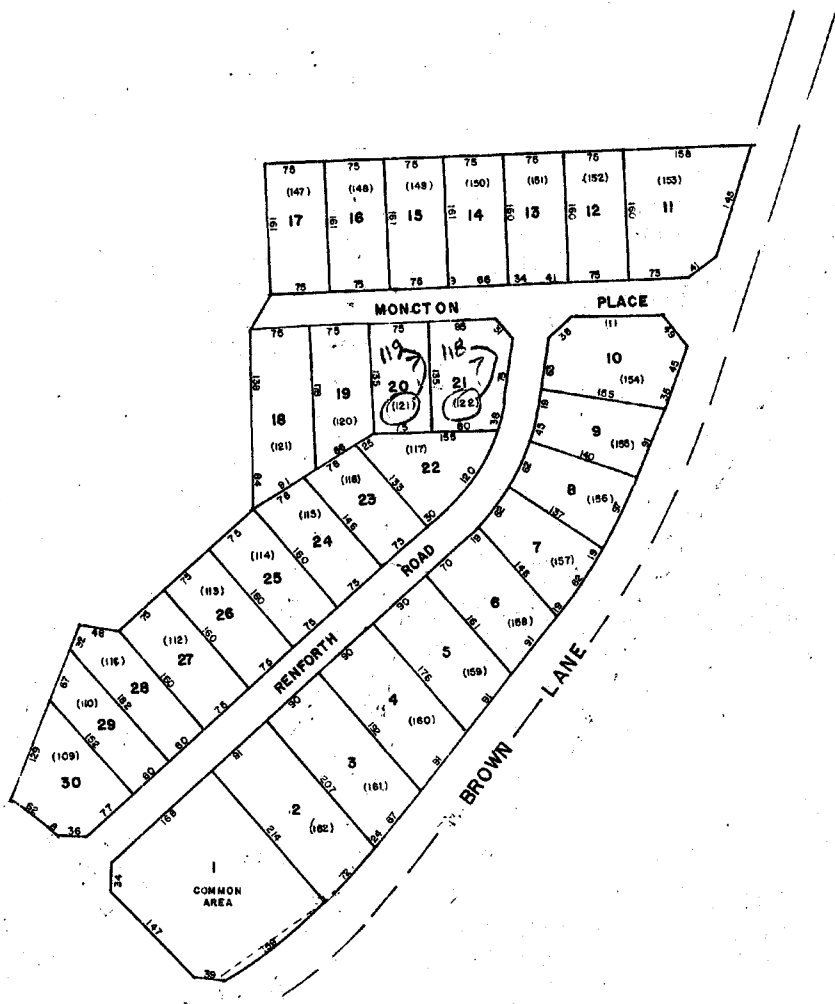
542.8

542.2

548.1



WEBBINGTON		
GREENVILLE COUNTY TAX MAPS		
TAX DISTRICT	MAP NUMBER	REVISIONS
-897-	548.37	
	SCALE 1" = 100'	INDEX-16



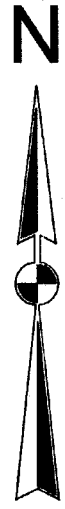
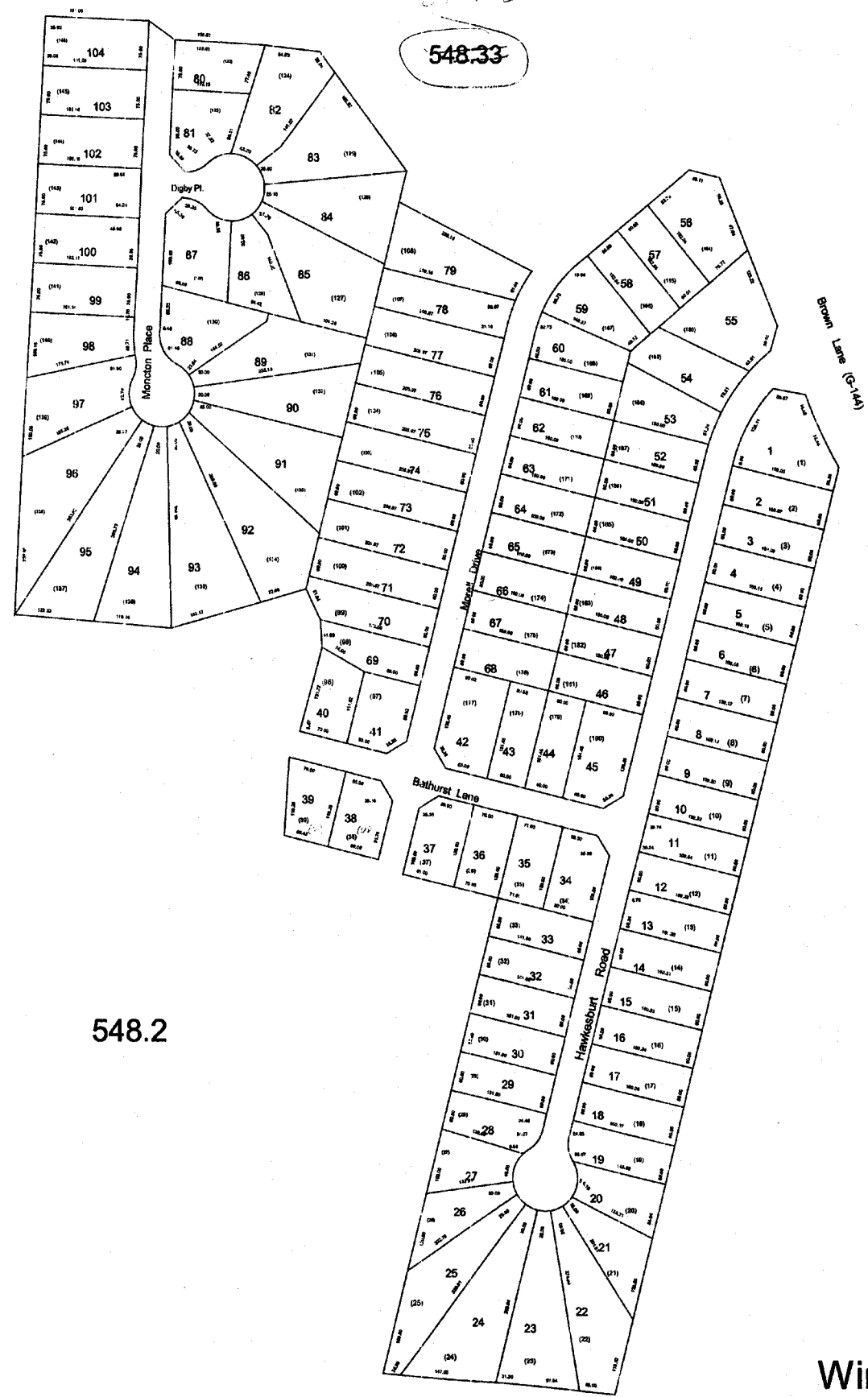
WINDSOR FOREST		
GREENVILLE COUNTY TAX MAPS		
GREENVILLE, S. C.		
TAX DISTRICT	MAP NUMBER	REVISIONS
-897-	54838	
	SCALE 1" = 100'	INDEX-16

E TO EXPOSURE ADHESIVE
E TO EXPOSURE ADHESIVE

1347

548.38

548.33

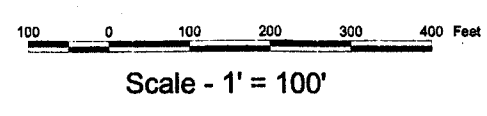


548.2

548.2

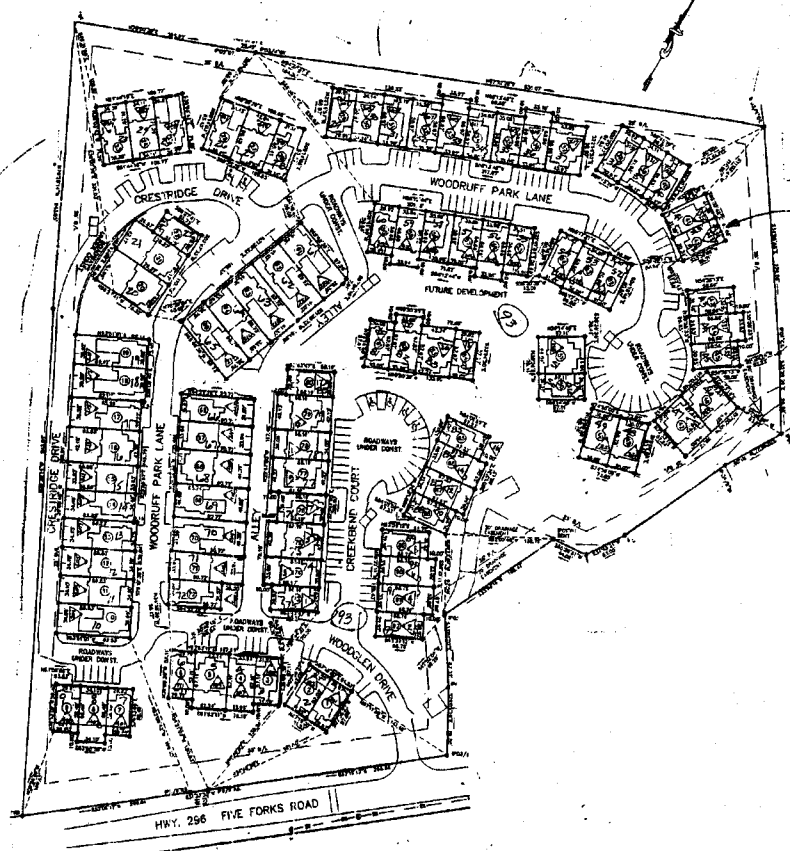
Windsor Forest , ph. 2
 Plat 38-L-69
 Tax District - 897
 Index Sheet - 16

548.39



Greenville County Tax Maps

548.1



EXAMPLES OF NO.'S
 327 - ADDRESS
 42 - LOT NO.
 42 - TAX MAP NO.

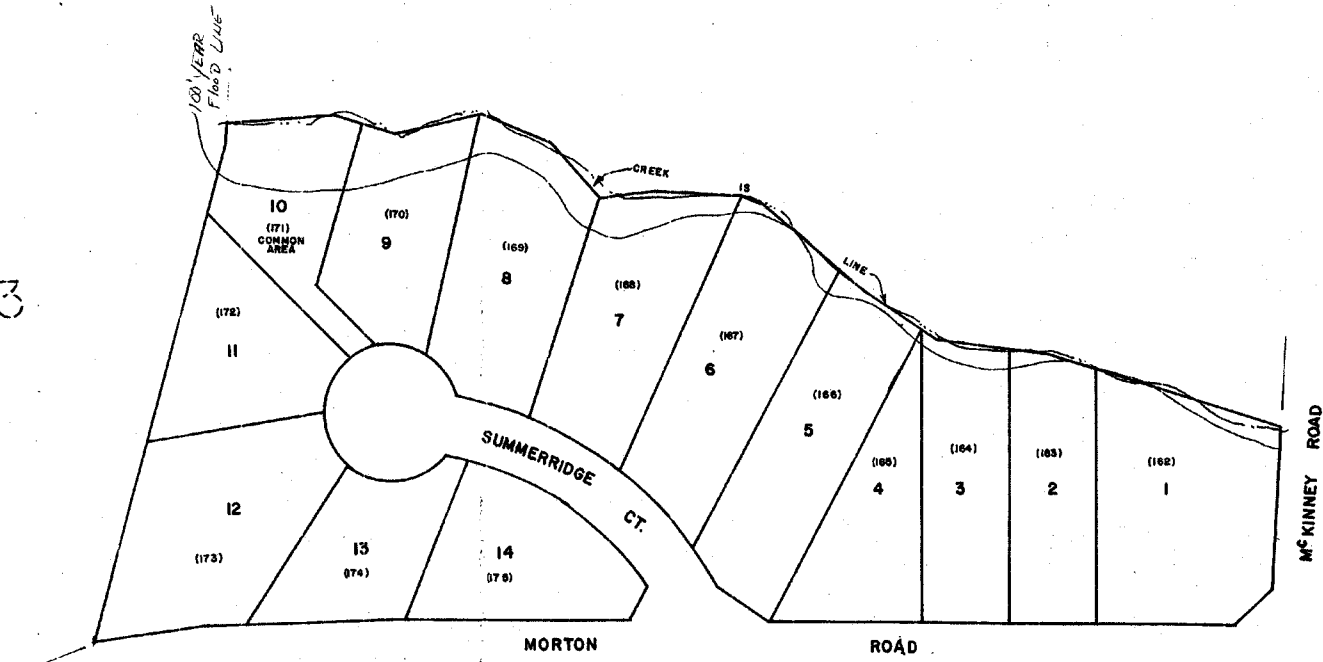
548.1

TOWNES AT WOODRUFF PARK		
GREENVILLE COUNTY TAX MAPS		
GREENVILLE, S. C.		
TAX DISTRICT	MAP NUMBER	REVISIONS
-205-	548.40	
	SCALE 1" = 100'	INDEX-16

1349 1

559.3

548.27



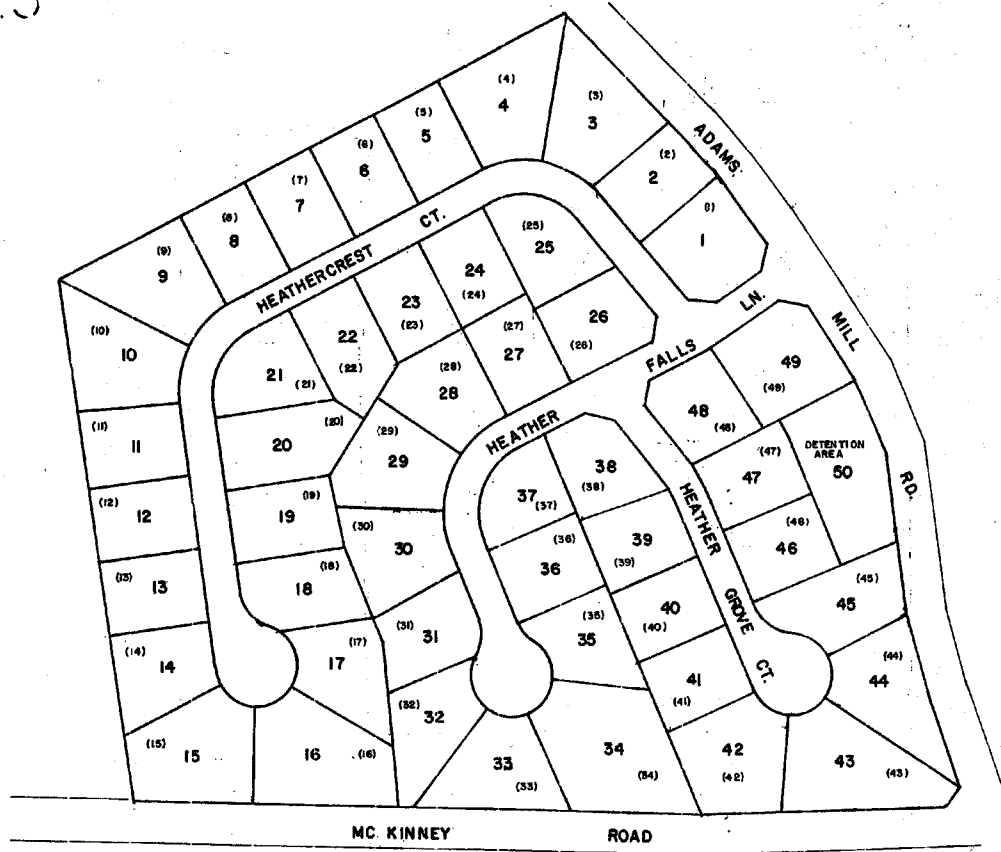
SUMMERWALK ph. 4

GREENVILLE COUNTY TAX MAPS
GREENVILLE, S. C.

TAX DISTRICT	MAP NUMBER	REVISIONS
897	548.41	
SCALE 1" = 60'		INDEX-16

548.5

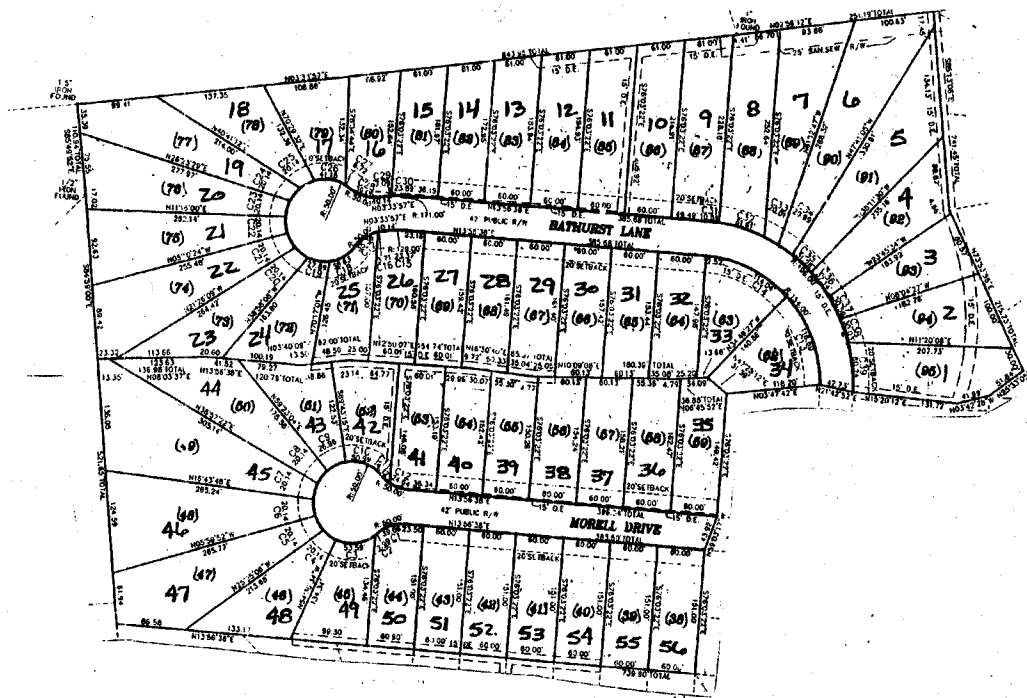
548.1



ABBEYHILL PARK
40-J-35

GREENVILLE COUNTY TAX MAPS GREENVILLE, S.C.		
TAX DISTRICT	MAP NUMBER	REVISIONS
- 897 -	548.42	
SCALE = 100'		INDEX-16

1351



WINDSOR FOREST - PH. 3

GREENVILLE COUNTY TAX MAPS
GREENVILLE, S. C.

TAX DISTRICT	MAP NUMBER	REVISIONS
-897-	54843-	

54843-

SCALE 1" = 100' INDEX-16

MAGNETIC
REF PB 125 PG 94
DATED MAY 20, 1986

N.F. LANDCRAFT
PROPERTIES, INC.

N.F. JOHN ALTON AND
JULIA P. MORGAN

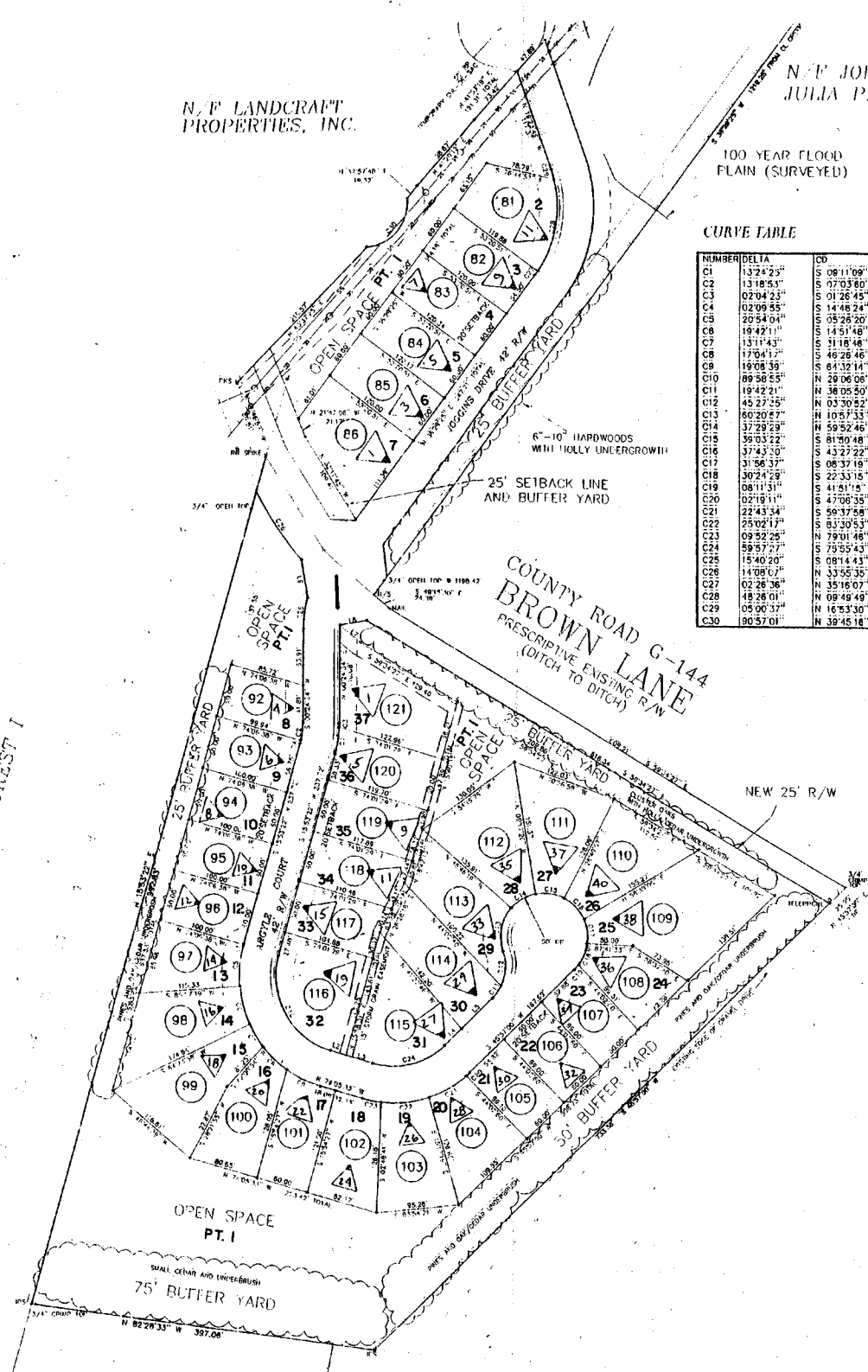
100 YEAR FLOOD
PLAIN (SURVEYED)

CURVE TABLE

NUMBER	DELTA	CD	R	ARC L	CH
C1	132°23'	S 09°11'09" W	128.00	28.95	29.88
C2	131°55'	S 07°03'50" W	86.00	18.99	19.94
C3	02°04'23"	S 01°26'45" W	128.00	4.83	4.83
C4	02°09'55"	S 14°48'24" W	86.00	3.25	3.25
C5	20°54'04"	S 05°28'30" W	128.00	48.88	48.44
C6	18°42'11"	S 14°51'48" E	128.00	44.02	43.80
C7	131°14'3"	S 31°16'46" E	128.00	28.48	28.41
C8	170°41'7"	S 46°28'46" E	128.00	38.14	38.00
C9	19°08'39"	S 84°32'14" E	128.00	42.69	42.50
C10	89°38'55"	N 29°06'08" W	86.00	135.06	121.60
C11	18°42'21"	N 38°05'50" E	50.00	17.20	17.11
C12	45°27'25"	N 03°30'52" E	50.00	39.67	38.64
C13	60°20'57"	N 10°57'33" E	50.00	62.66	50.26
C14	37°29'29"	N 59°52'46" E	50.00	32.72	32.14
C15	36°03'22"	S 81°50'48" E	50.00	34.09	33.43
C16	37°43'10"	S 43°27'22" E	50.00	32.92	32.33
C17	31°36'37"	S 08°37'18" E	50.00	27.86	27.82
C18	30°24'29"	S 22°33'15" W	50.00	26.54	26.23
C19	08°11'31"	S 41°51'18" W	50.00	7.15	7.14
C20	02°19'11"	S 47°06'35" W	128.00	5.18	5.18
C21	22°43'24"	S 59°17'58" W	128.00	59.77	50.44
C22	25°02'17"	S 81°30'53" W	128.00	55.94	55.49
C23	09°32'25"	N 79°01'48" W	128.00	22.08	22.03
C24	59°57'27"	S 75°55'43" W	86.00	90.00	85.94
C25	15°40'20"	S 08°14'43" W	128.00	35.01	34.90
C26	14°08'6"	N 33°55'35" W	374.78	82.46	82.23
C27	02°28'36"	N 35°18'07" E	128.00	6.50	6.50
C28	48°28'01"	N 09°49'49" E	128.00	109.05	109.63
C29	05°00'37"	N 16°53'30" W	128.00	11.28	11.28
C30	90°57'01"	N 30°45'18" E	50.00	78.37	71.29

LINE TABLE

NUMBER	DIRECTION	DISTANCE
L1	S 15°53'22" W	0.97
L2	S 71°09'33" E	18.74
L3	S 74°05'33" E	31.59
L4	N 45°57'00" E	27.51
L5	N 45°57'00" E	49.43
L6	N 80°31'12" E	31.72
L7	N 50°47'41" W	30.49
L8	S 53°38'05" E	6.46
L9	N 09°24'50" W	43.43



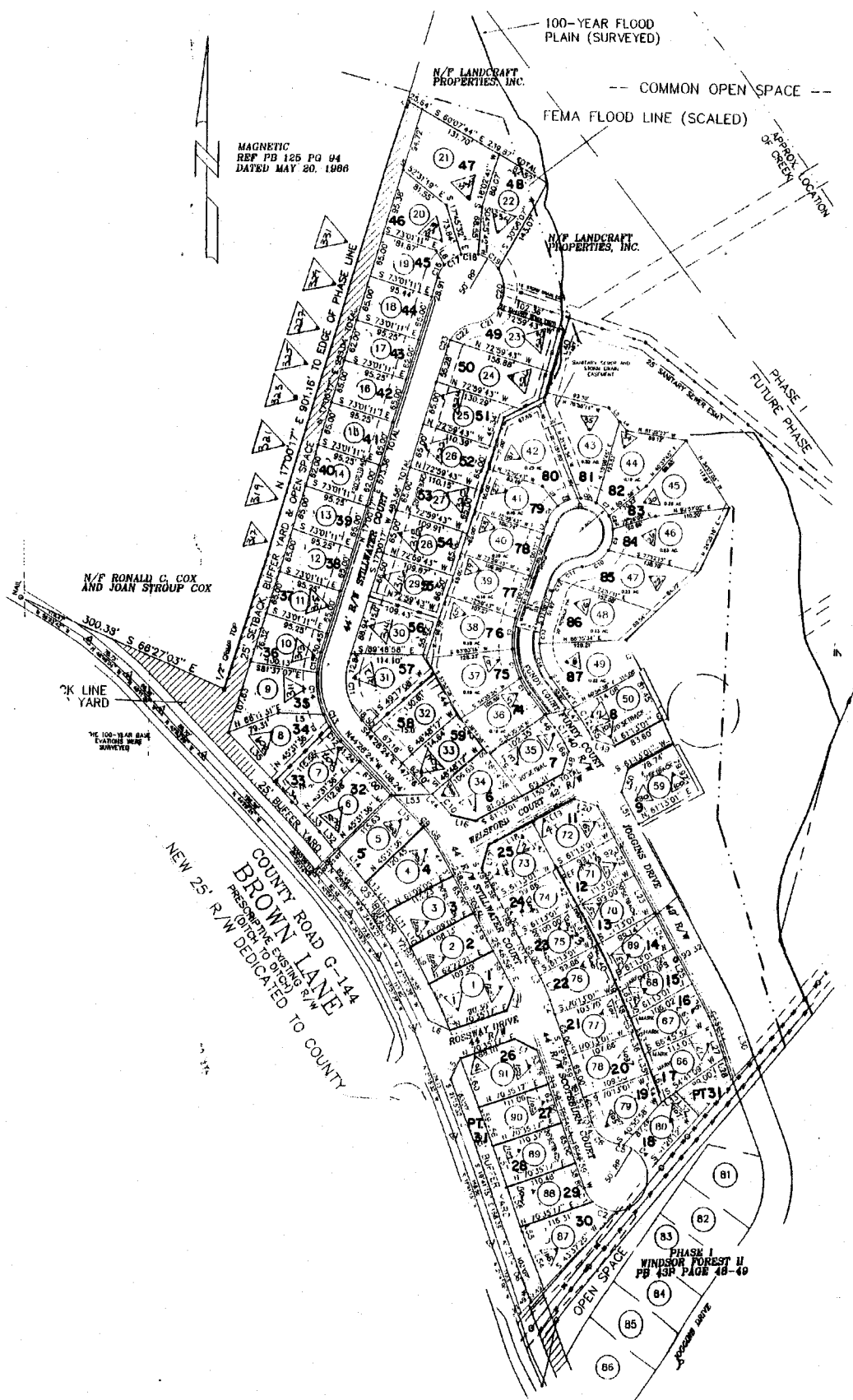
N.F. LINDA W. CANNON

N.F. DANIEL G. AND
TERRE L. ZELLER

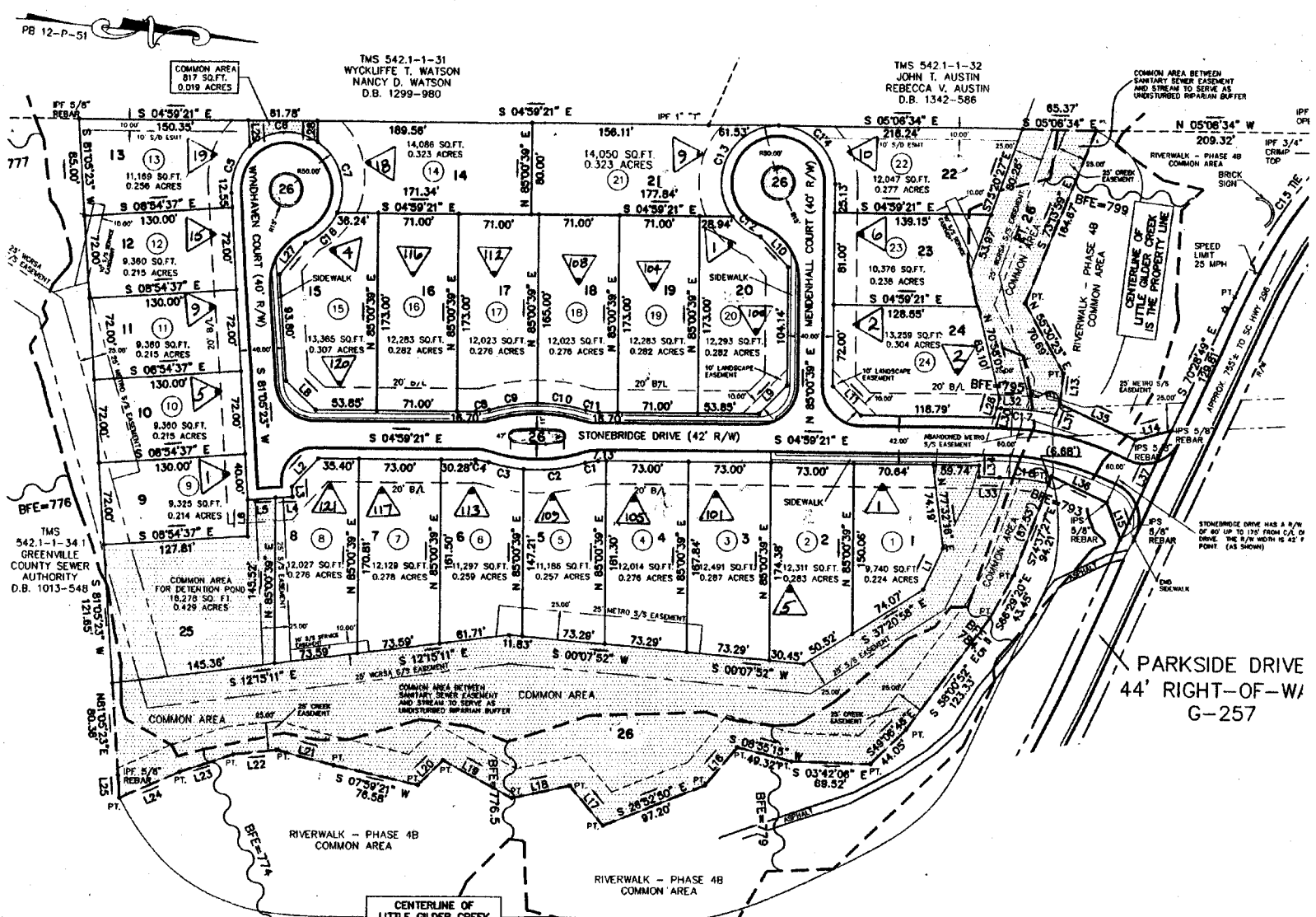
WINDSOR FOREST II PH - I
GREENVILLE COUNTY TAX MAPS
GREENVILLE, S. C.

TAX DISTRICT	MAP NUMBER	REVISIONS
	548.44	

- 890- SCALE 1" = 80' INDEX - 16



WINDSOR FOREST		
GREENVILLE COUNTY TAX MAPS		
GREENVILLE, S. C.		
TAX DISTRICT	MAP NUMBER	REVISIONS
897	54845	16
SCALE 1-100		



LINE TABLE

LINE	LENGTH	BEARING
L1	40.89'	S 89°18'24" E
L2	34.13'	S 81°56'59" E
L3	8.68'	N 81°05'23" E
L4	14.84'	S 08°54'37" E
L5	25.08'	S 08°54'37" E
L6	32.08'	S 85°00'39" W
L7	36.54'	S 38°03'01" W
L8	35.38'	S 49°59'21" E
L9	36.25'	N 41°28'52" E
L10	35.38'	N 40°00'39" E
L11	10.22'	N 72°23'25" E
L12	26.53'	S 88°22'03" E
L13	32.48'	N 20°07'02" W
L14	35.04'	S 83°59'54" W
L15	44.58'	S 55°15'04" E
L16	46.23'	S 44°48'20" W
L17	52.39'	S 17°08'38" E
L18	69.43'	S 23°26'58" W
L19	31.39'	S 90°09'04" E
L20	52.20'	S 08°24'50" W
L21	39.80'	S 10°36'59" E
L22	50.27'	S 23°32'08" E
L23	57.43'	S 28°05'01" E
L24	20.35'	N 81°05'27" E
L25	17.11'	S 78°18'01" E
L26	36.25'	N 53°22'50" W
L27	16.26'	N 85°00'39" E
L28	22.17'	S 81°05'23" W
L29	8.35'	S 78°18'01" E
L30	17.95'	S 74°44'23" E
L31	3.77'	S 04°59'21" E
L32	18.79'	S 04°59'21" E
L33	10.00'	N 85°00'39" E
L34	74.27'	S 19°31'11" W
L35	53.99'	S 19°31'11" W
L36	105.28'	S 70°28'49" E

CURVE TABLE

CURVE	RADIUS	LENGTH	TANGENT	CHORD
C1	40.00'	11.70'	5.89'	11.66'
C2	148.25'	54.98'	27.80'	54.64'
C3	148.25'	31.79'	15.98'	31.73'
C4	40.00'	11.70'	5.89'	11.66'
C5	50.00'	46.36'	23.00'	44.72'
C6	50.00'	84.83'	37.88'	80.38'
C7	30.00'	69.91'	42.04'	64.35'
C8	40.00'	11.70'	5.89'	11.66'
C9	148.25'	43.37'	21.84'	43.22'
C10	148.25'	43.37'	21.84'	43.22'
C11	40.00'	11.70'	5.89'	11.66'
C12	50.00'	31.00'	16.02'	30.51'
C13	50.00'	110.77'	100.14'	89.47'
C14	50.00'	78.84'	50.11'	70.78'
C15	543.67'	182.21'	81.71'	181.61'
C16	50.00'	39.32'	20.74'	38.31'
C17	279.00'	49.11'	24.62'	48.05'
C18	219.00'	43.79'	21.97'	43.72'

AVONDALE HEIGHTS
GREENVILLE COUNTY TAX MAPS
GREENVILLE, S. C.

TAX DISTRICT	MAP NUMBER	REVISIONS
890	54846	16

SCALE 1" = 60'

1355

5311

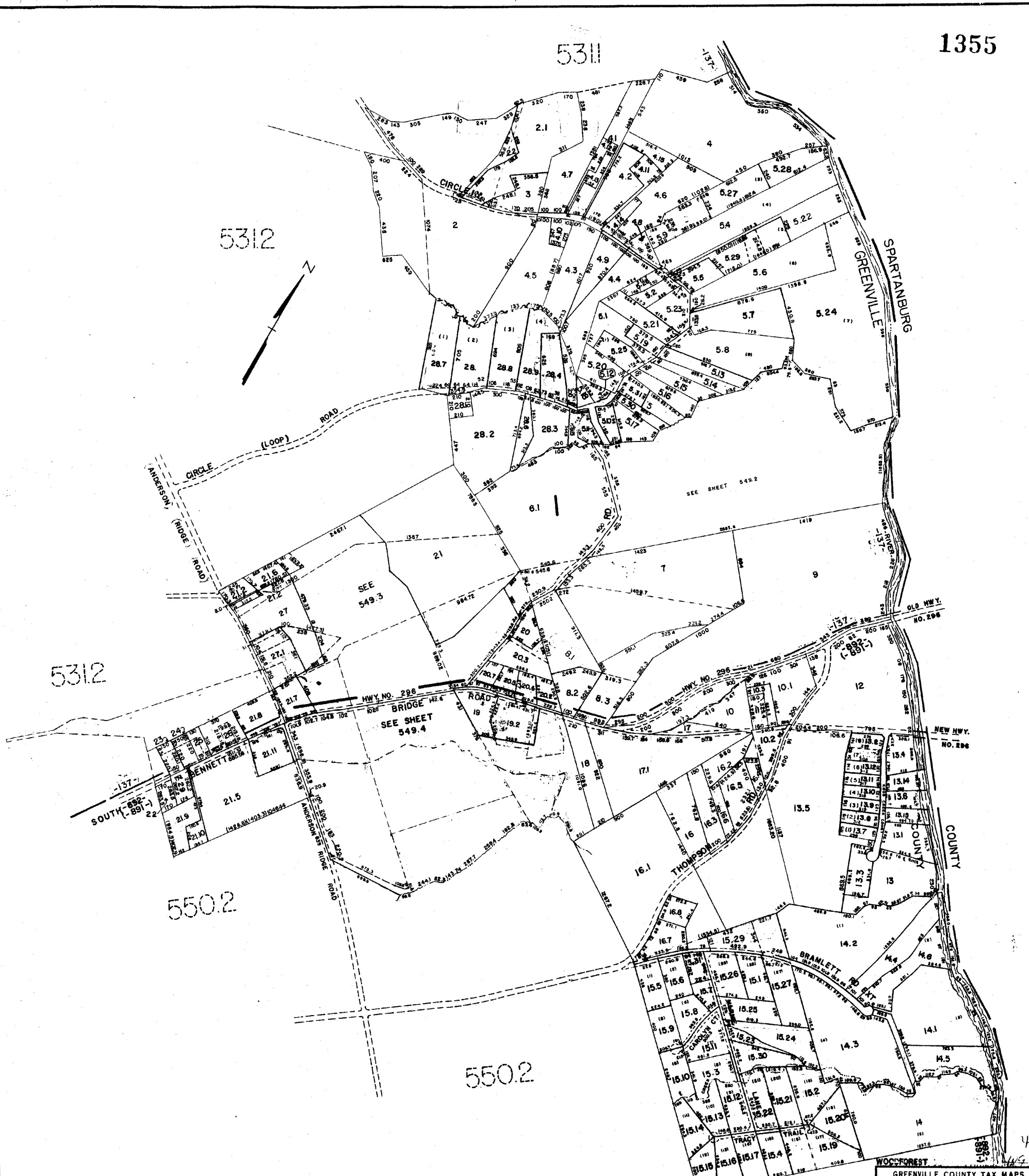
5312

5312

550.2

550.2

550.1

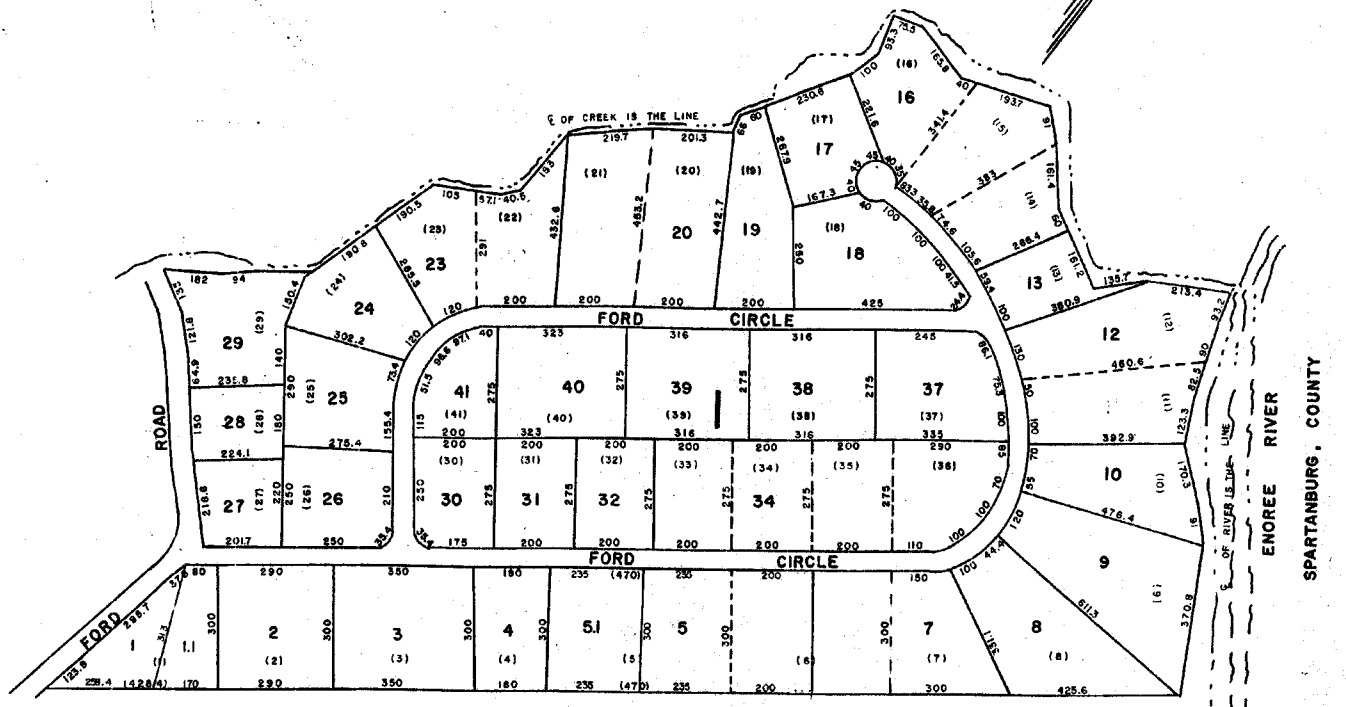


GREENVILLE COUNTY TAX MAPS GREENVILLE S.C.		
TAX DISTRICT	MAP NUMBER	REVISIONS
1355 892 137 891	549.1	1
SCALE 1" = 400'		INDEX-16

W1

5491

5491



5491

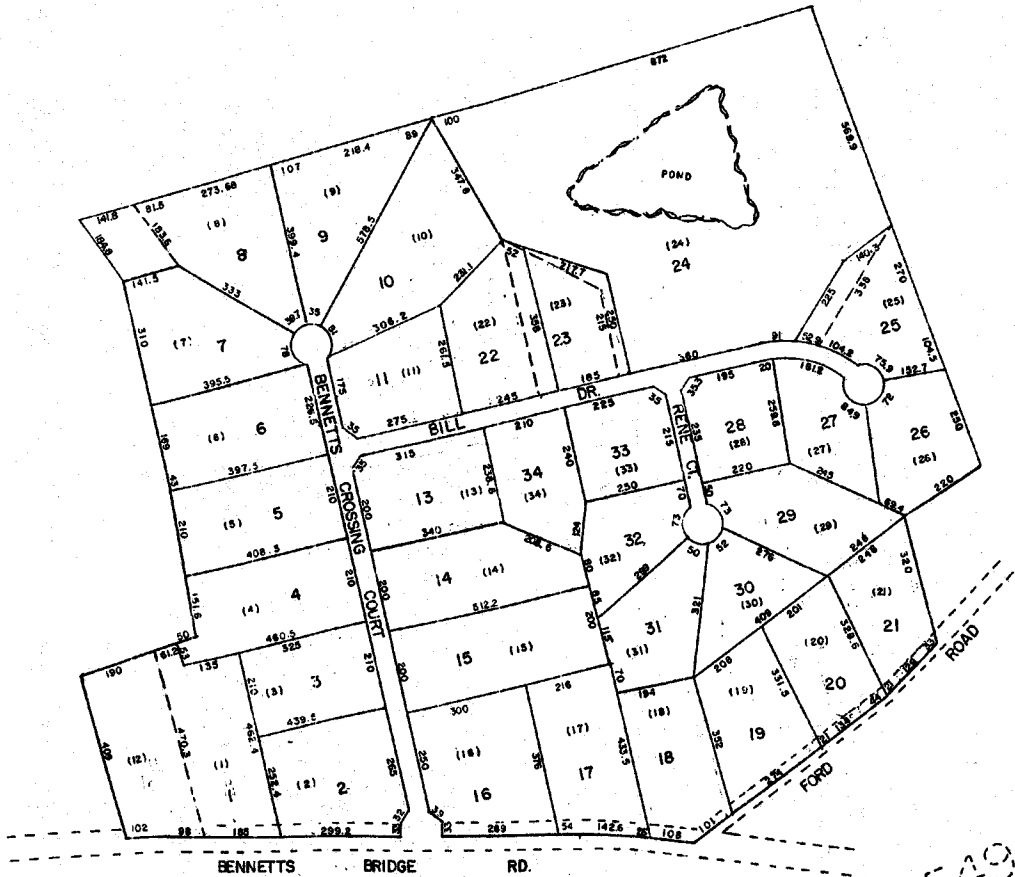
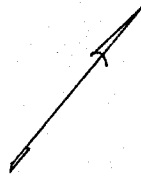
W98

GREENVILLE COUNTY TAX MAPS		
GREENVILLE, S. C.		
TAX DISTRICT	MAP NUMBER	REVISIONS
137	5492	
SCALE 1" = 200'		INDEX-16

1357

5312

549.1



549.1

BENNETTS CROSSING PH. - 1

GREENVILLE COUNTY TAX MAPS

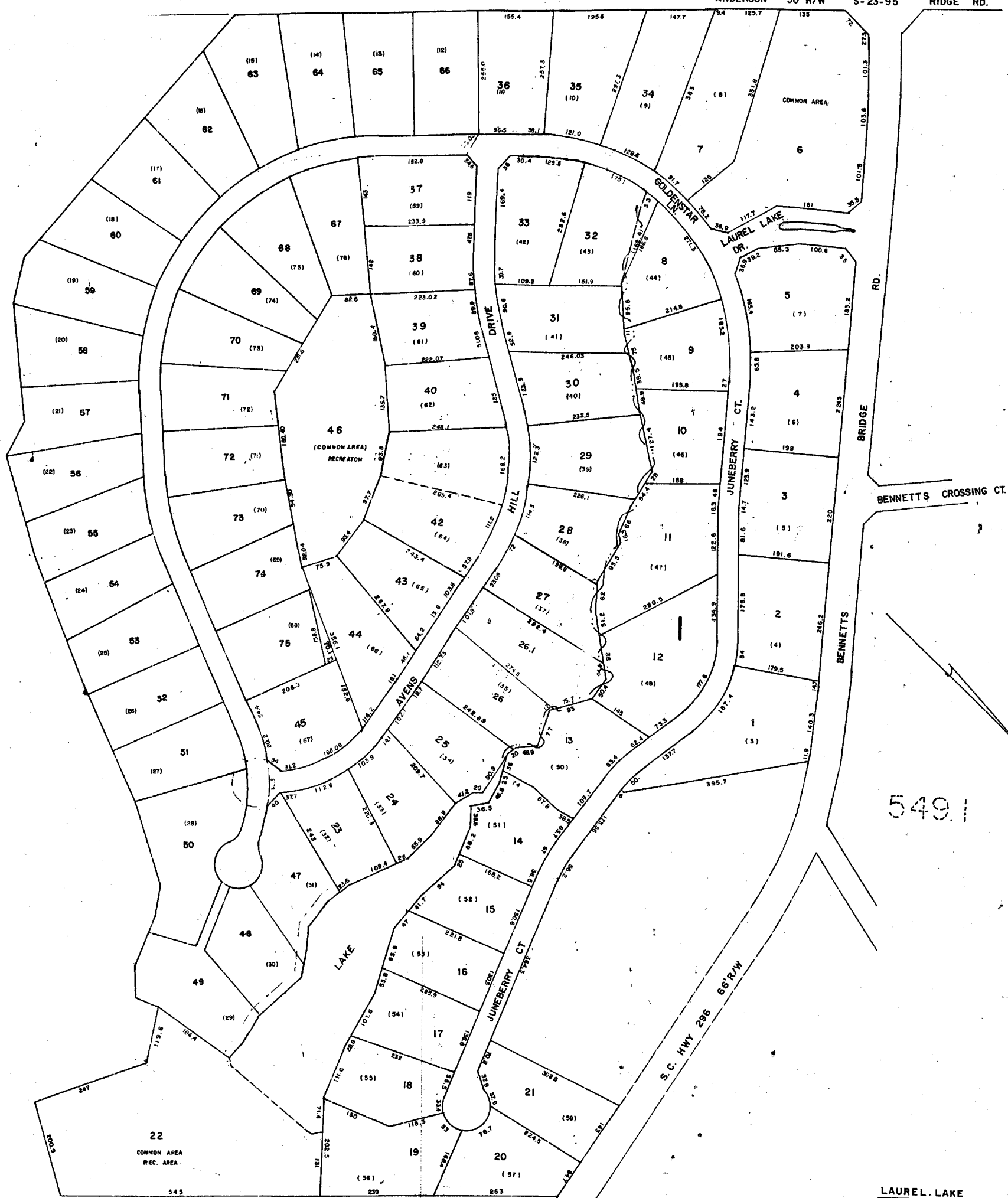
GREENVILLE, S. C.

TAX DISTRICT	MAP NUMBER	REVISIONS
	549.3	
	SCALE 1" = 200'	INDEX-16

- 137 -

18 - V - 31
OUT OF
549.1 - 1 - 21

ANDERSON 50' R/W S-23-95 RIDGE RD.



549.1

549.1

LAUREL LAKE
GREENVILLE COUNTY TAX MAPS
GREENVILLE, S.C.

TAX DISTRICT	MAP NUMBER	REVISIONS
	549.4	

SCALE 1" = 100'
INDEX-10

1359

549.1

550.2

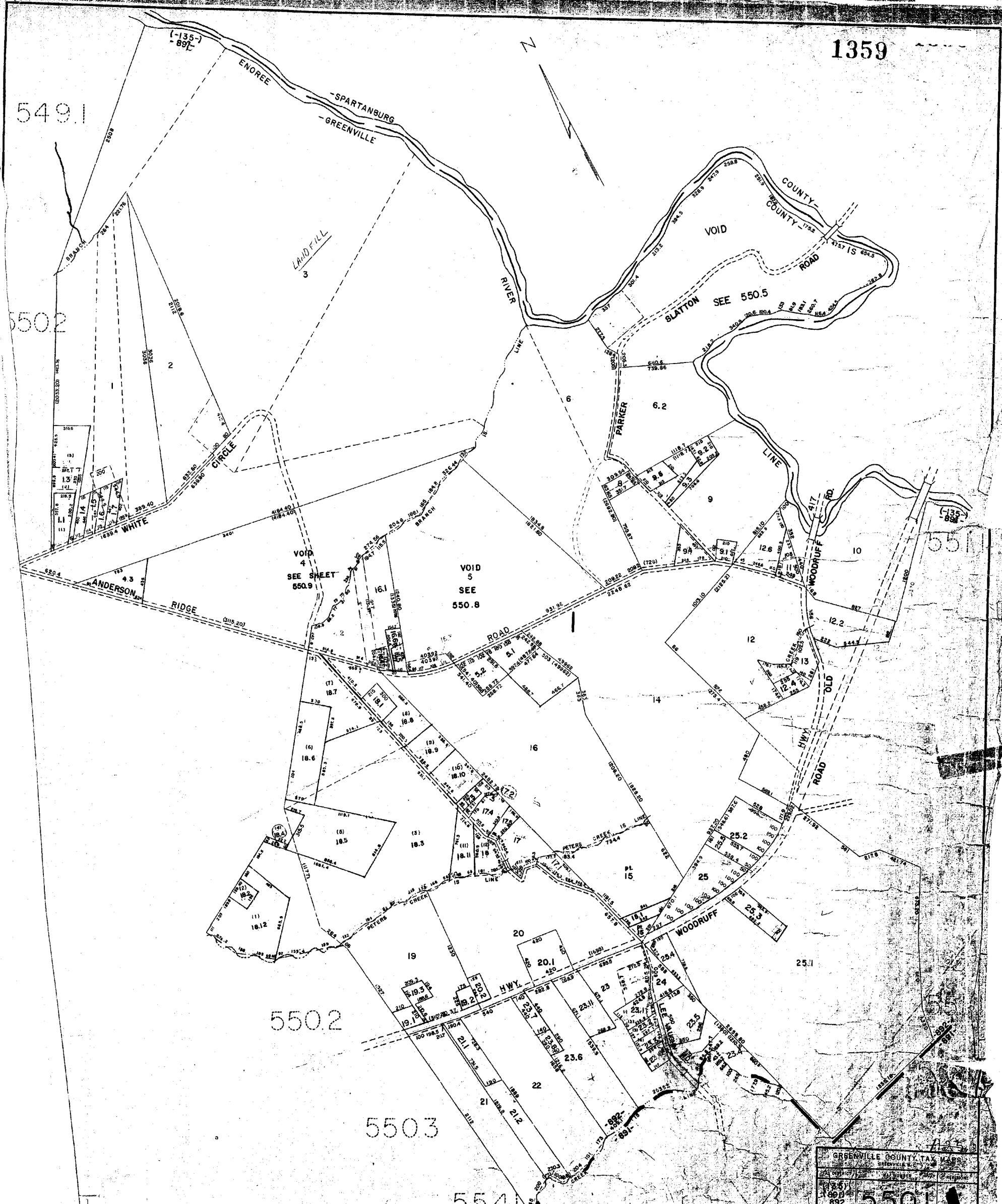
550.1

550.2

550.3

550.4

550.1



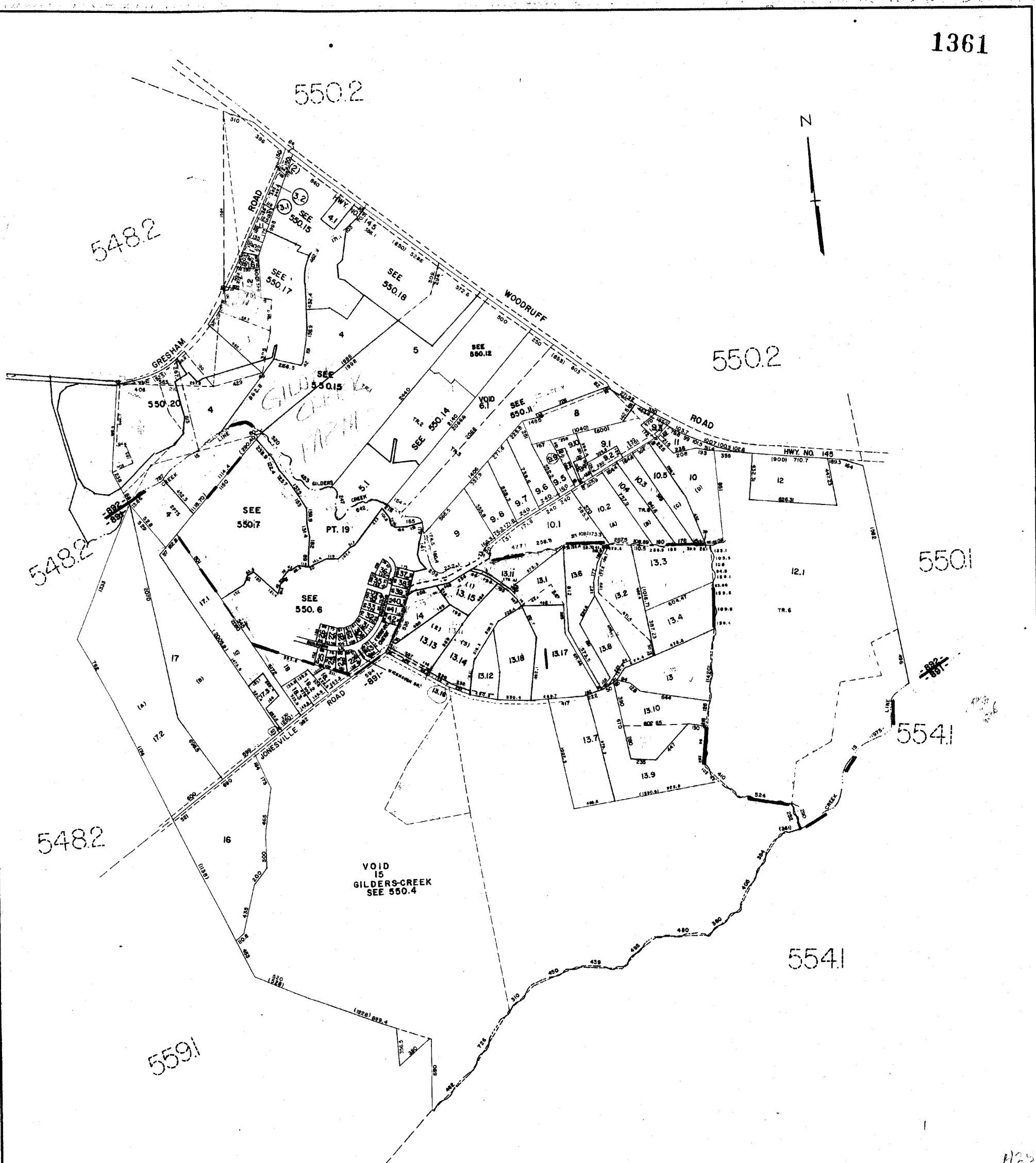
GREENVILLE COUNTY TAX MAPS
 GREENVILLE, S.C.
 1982
 550.1

N 1360



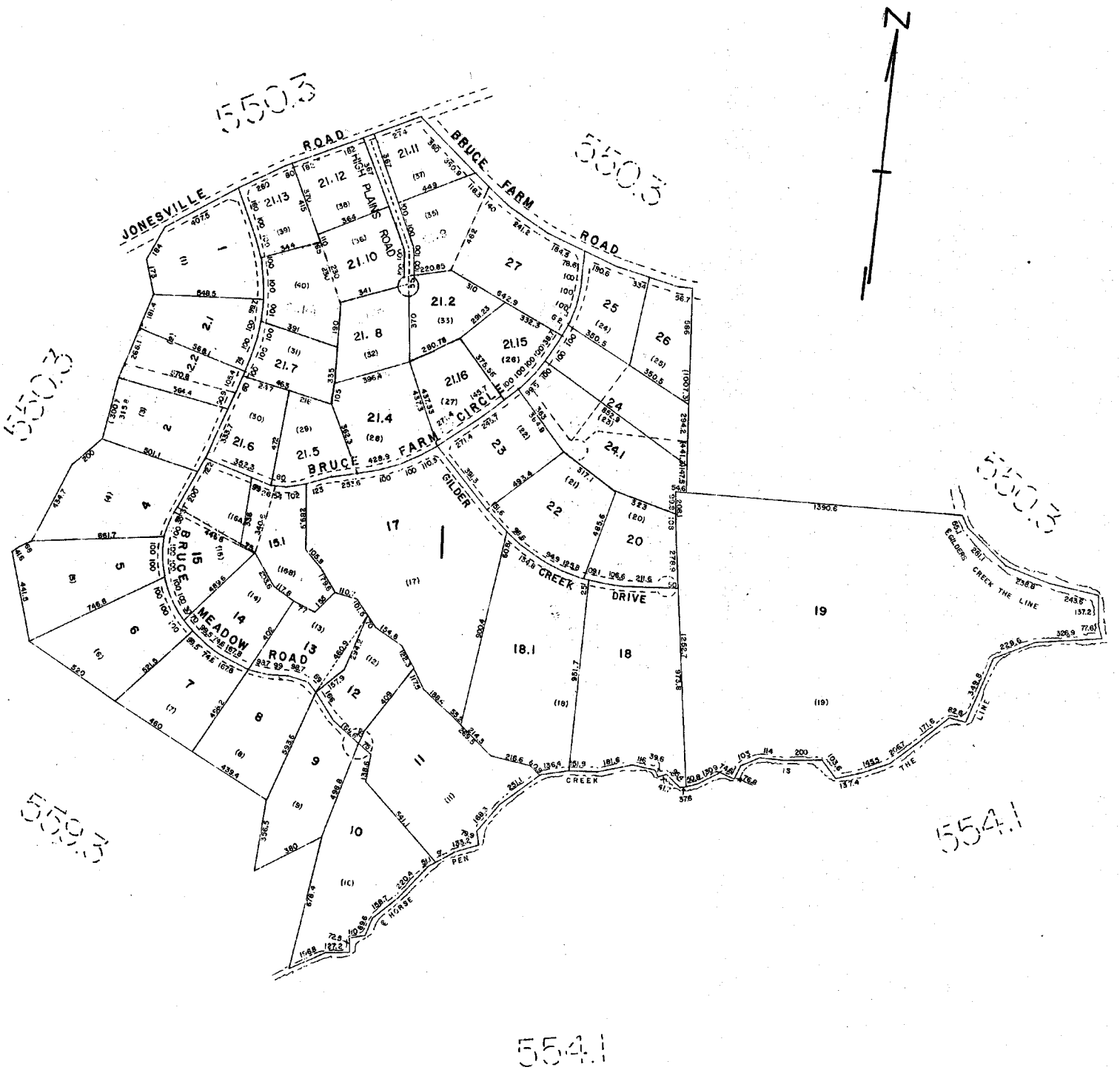
GREENVILLE COUNTY TAX MAPS GREENVILLE, S. C.		
TAX DISTRICT	MAP NUMBER	REVISIONS
(135) (891) 892	550.2	
SCALE 1" = 400'		INDEX

1361



GREENVILLE COUNTY TAX MAPS		
TAX DISTRICT	MAP NUMBER	REVISIONS
(135) 891 892	550.3	
SCALE 1" = 400'		INDEX

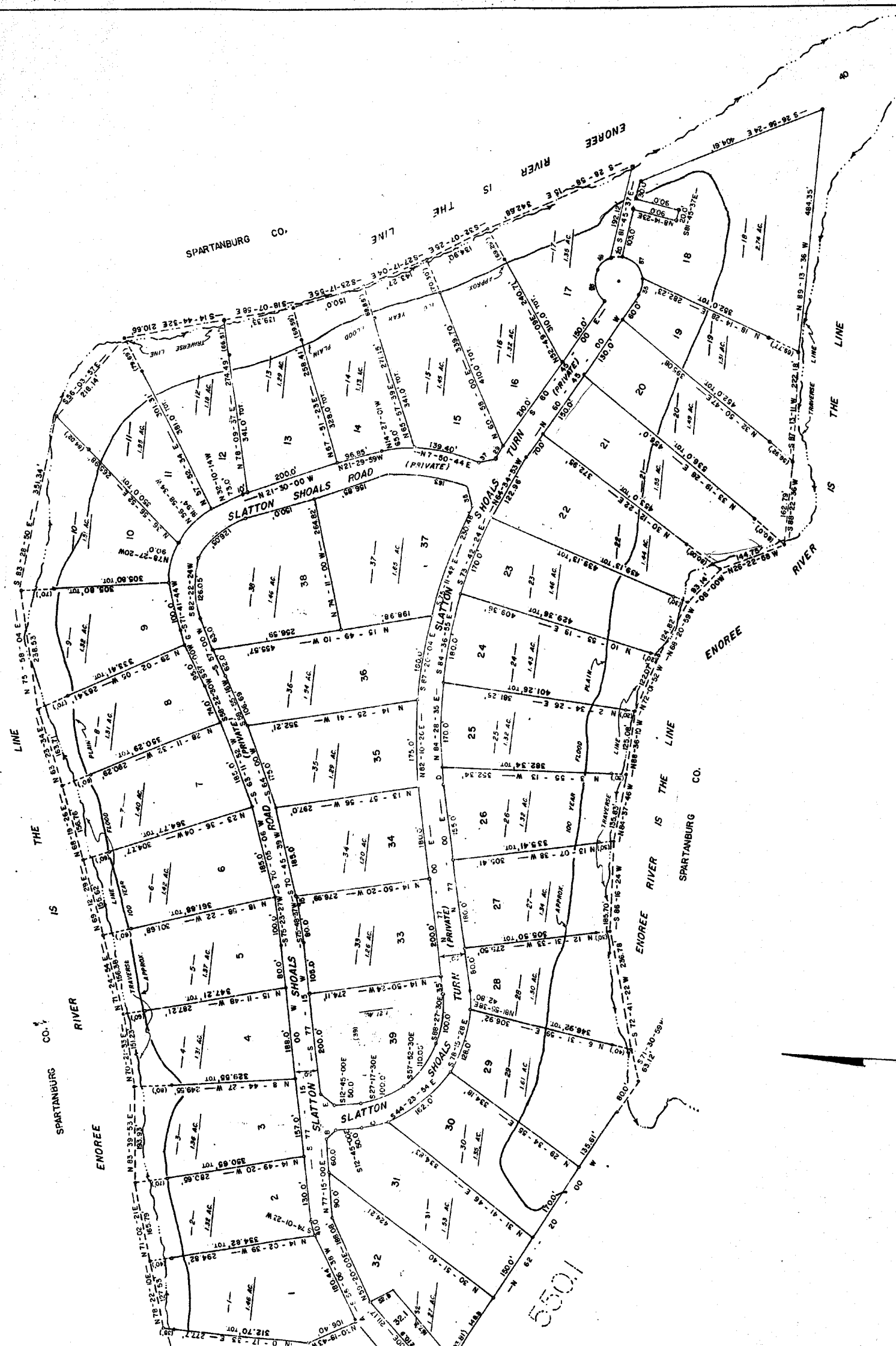
1125



A25

GILDER CREEK		
GREENVILLE COUNTY TAX MAPS		
GREENVILLE, S. C.		
TAX DISTRICT	MAP NUMBER	REVISION
891 (135)	550.4	
SCALE 1"=500'		INDEX-16

1363



550.1

550.1

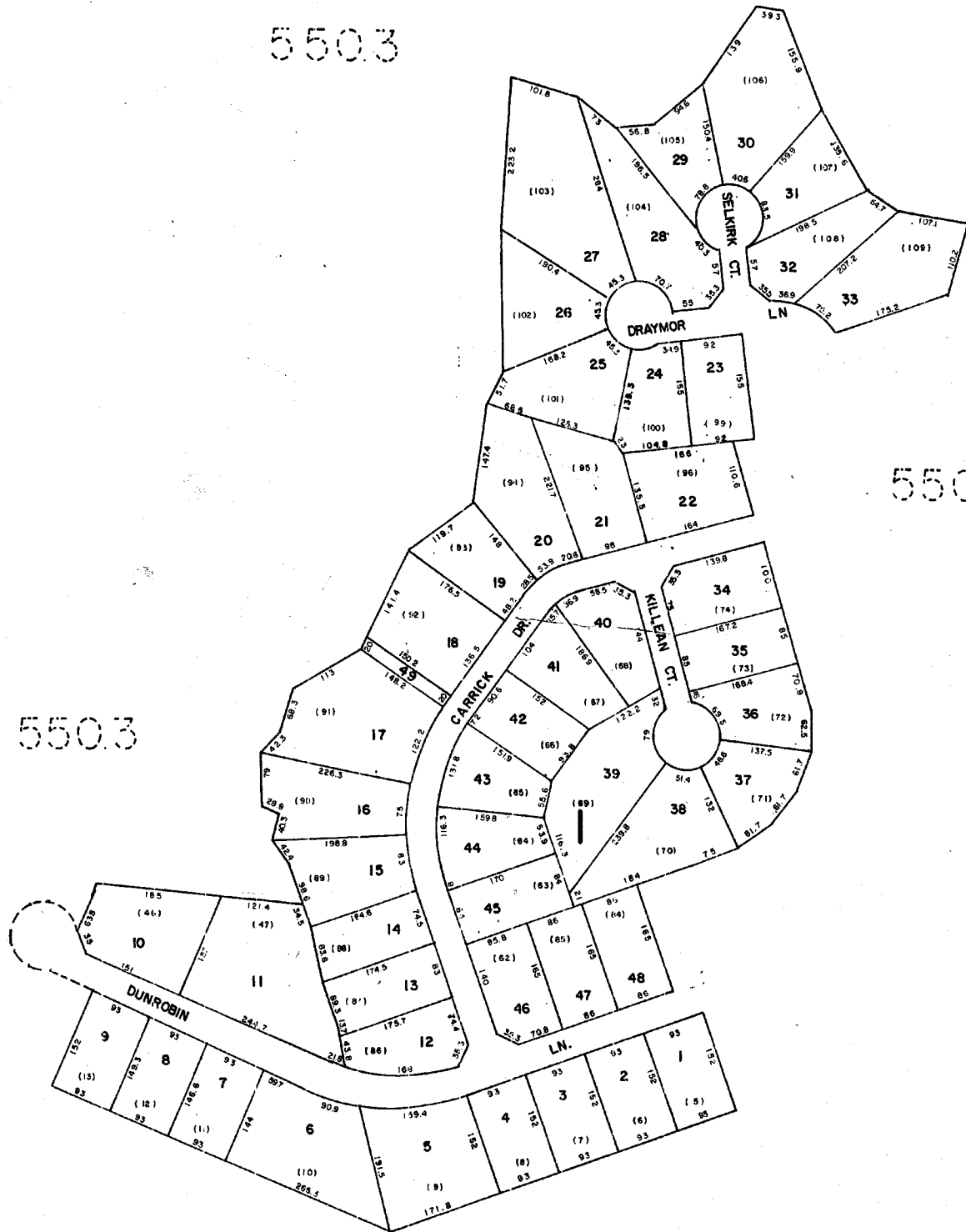
EDGEWATER ACRES A25
 GREENVILLE COUNTY TAX MAPS
 GREENVILLE, S. C.

TAX DISTRICT	MAP NUMBER	REVISIONS
	550.5	
SCALE 1" = 100'		(16)

550.3

550.3

550.3



HIGHLAND CREEK PH-1, SEC 11		
GREENVILLE COUNTY TAX MAPS		
GREENVILLE, S. C.		
TAX DISTRICT	MAP NUMBER	REVISIONS
	550.6	/
- 892 -	SCALE 1" = 100'	INDEX-16

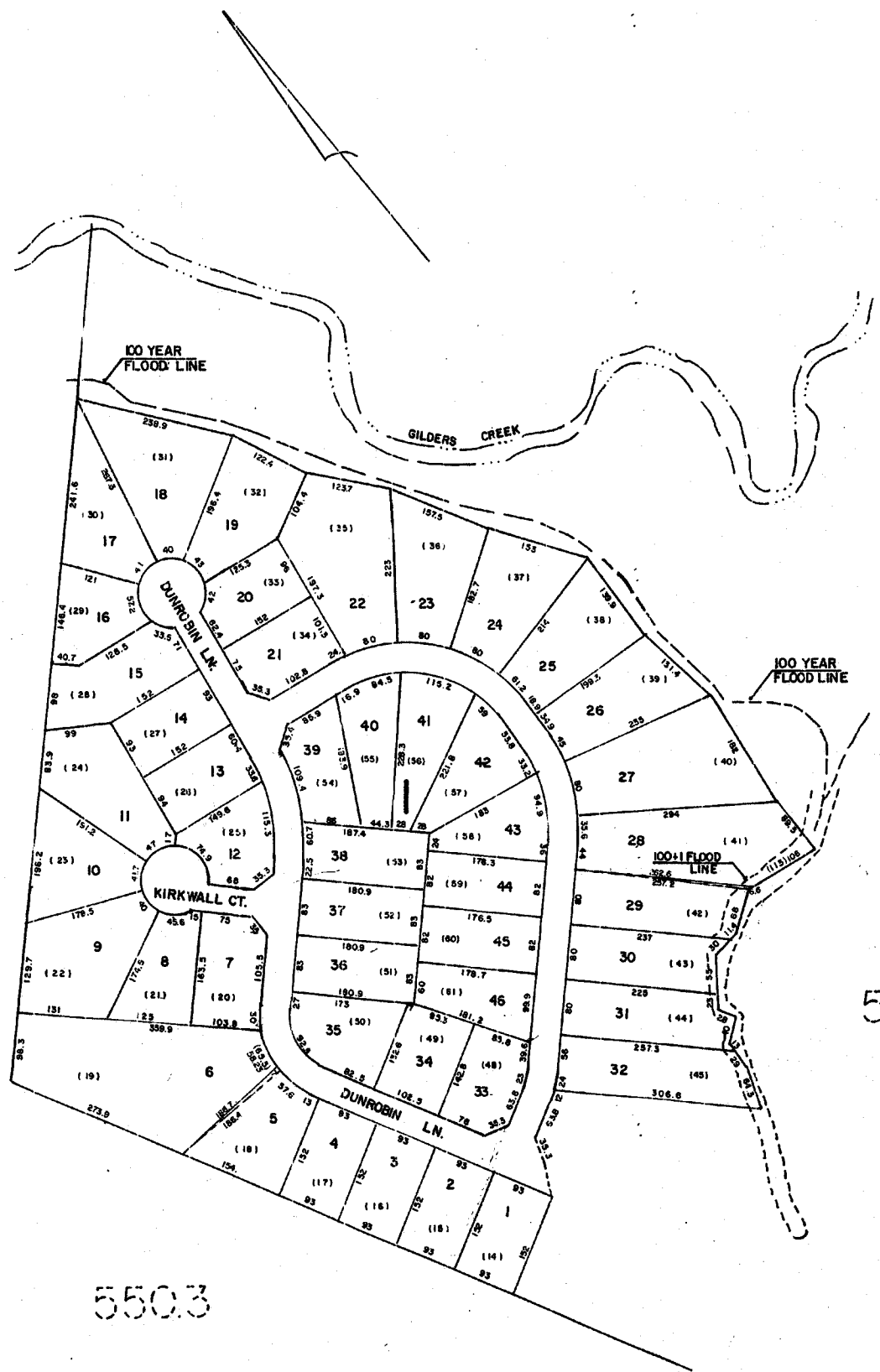
1365

1

550.3

550.6

550.3



HIGHLAND CREEK PH-II		
GREENVILLE COUNTY TAX MAPS		
GREENVILLE, S. C.		
TAX DISTRICT	MAP NUMBER	REVISIONS
	550.7	
-892-	SCALE 1" = 100'	INDEX-16

550.1

550.1



550.1

550.1

FIELDMONT PH-1		
GREENVILLE COUNTY TAX MAPS		
GREENVILLE, S. C.		
TAX DISTRICT	MAP NUMBER	REVISIONS
	550.8	
- 892 -	SCALE 1" = 100'	INDEX-16

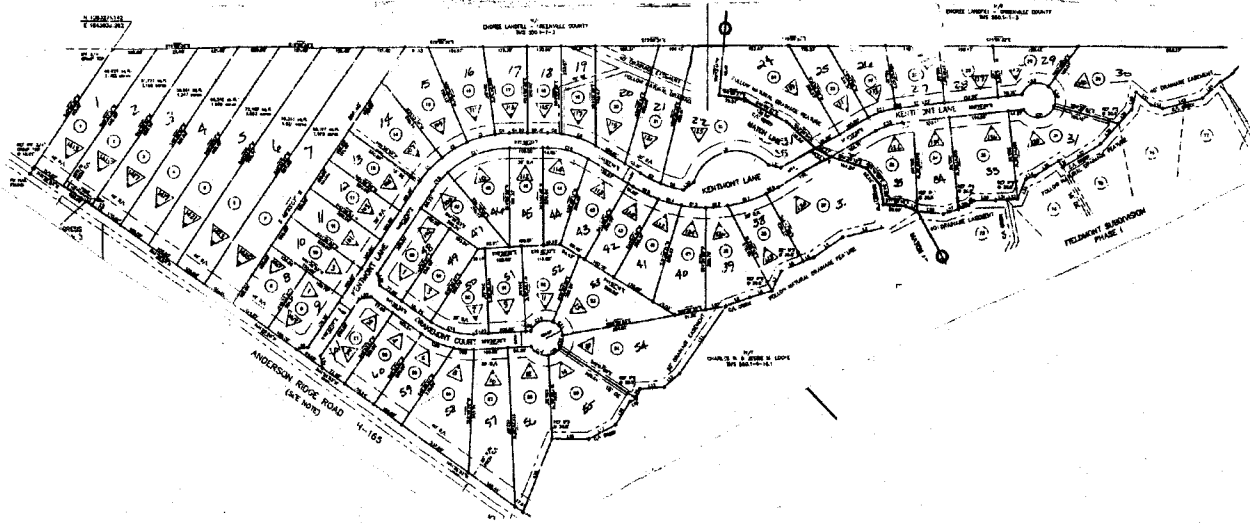
PLAN HOLD CORPORATION - IRVINE, CALIFORNIA
REORDER BY NUMBER 07548
72-002-123 OF PAPER 10-10-12

PLAN HOLD CORPORATION - IRVINE, CALIFORNIA
REORDER BY NUMBER 07548
72-002-123 OF PAPER 10-10-12

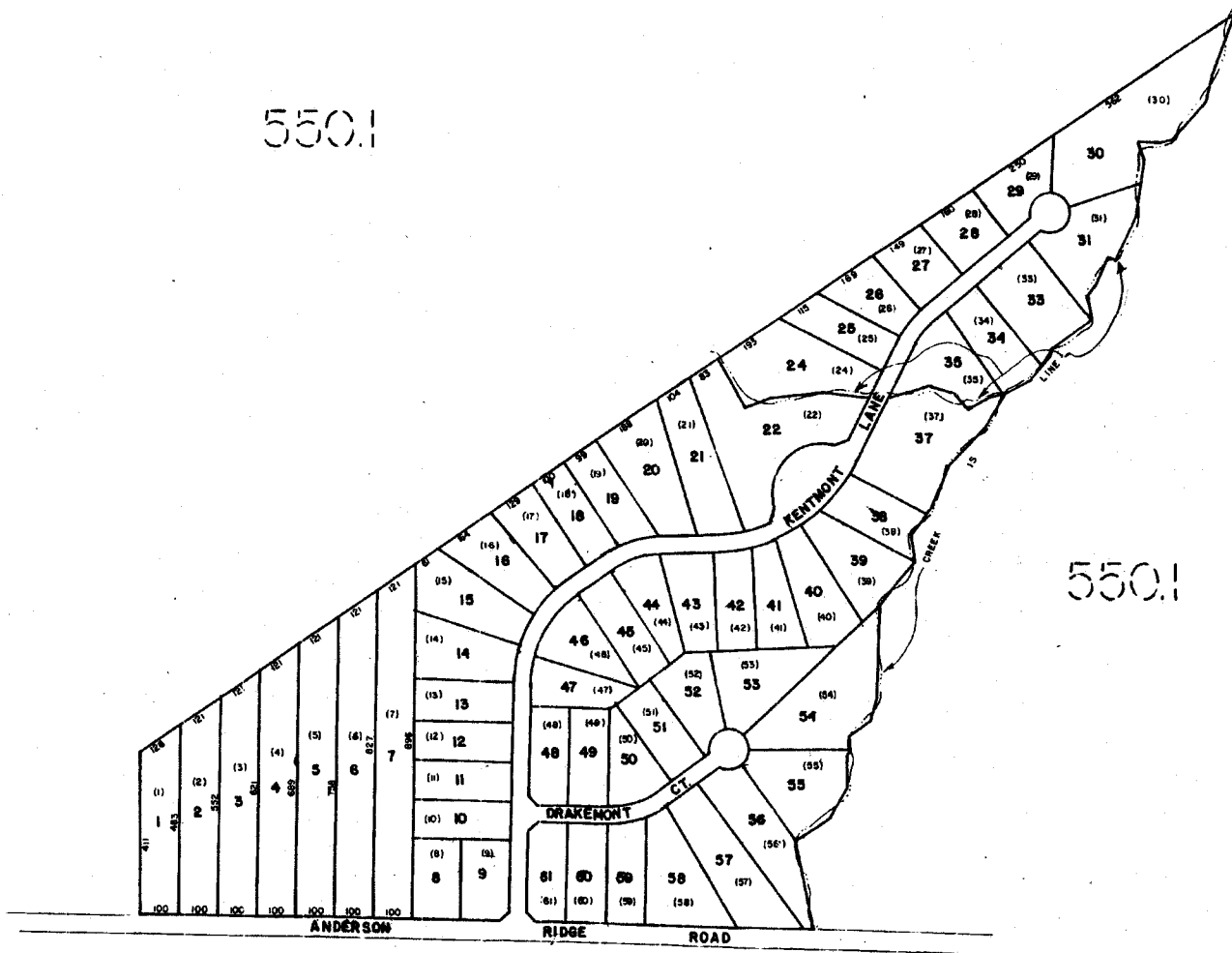
PLAN HOLD CORPORATION - IRVINE, CALIFORNIA
REORDER BY NUMBER 07548
72-002-123 OF PAPER 10-10-12

PLAN HOLD CORPORATION - IRVINE, CALIFORNIA
REORDER BY NUMBER 07548
72-002-123 OF PAPER 10-10-12

1367



550.1

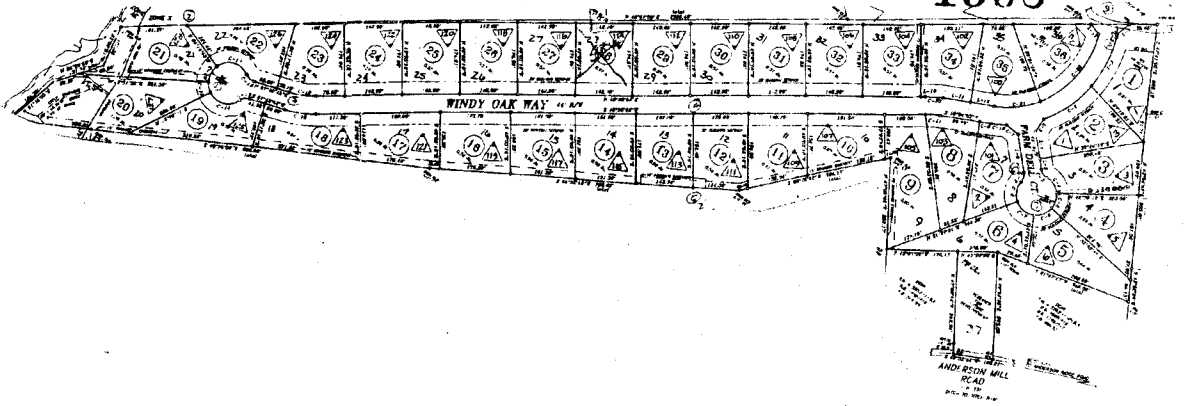


550.1

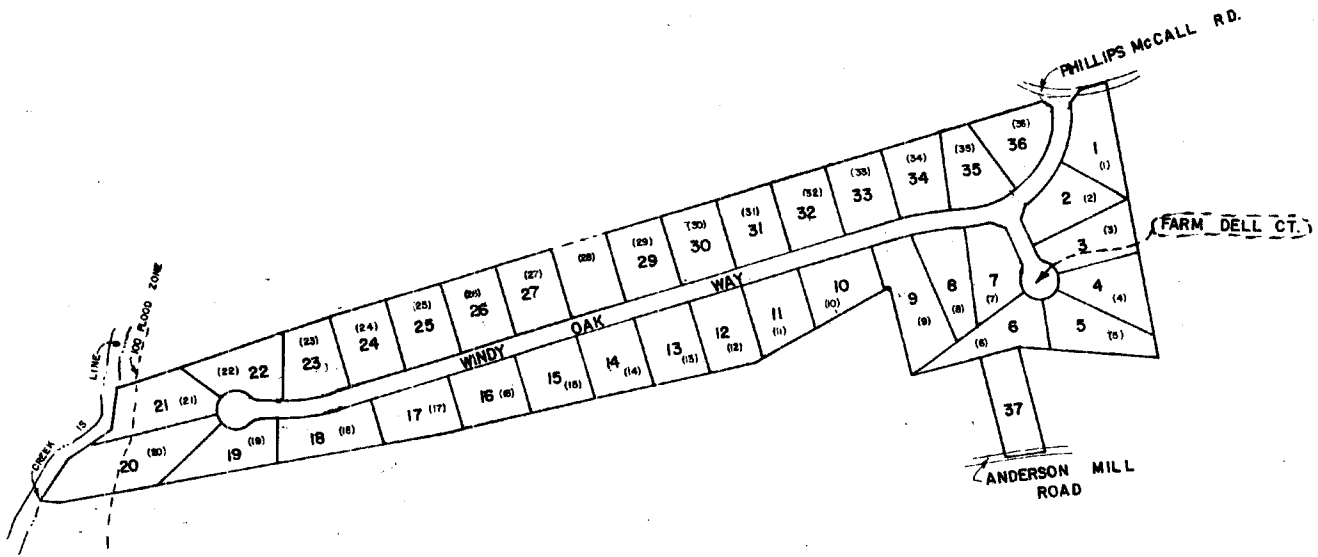
***NOTE :** FOR DISTANCES
SEE PLAT
OR DEED

FIELDMONT, PHASE 2, SEC. 2
PLAT - 38-L-11, 10

GREENVILLE COUNTY TAX MAPS GREENVILLE, S. C.		
TAX DISTRICT	MAP NUMBER	REVISIONS
-892-	550.9	
	SCALE 1" = 200'	INDEX-16



550.2



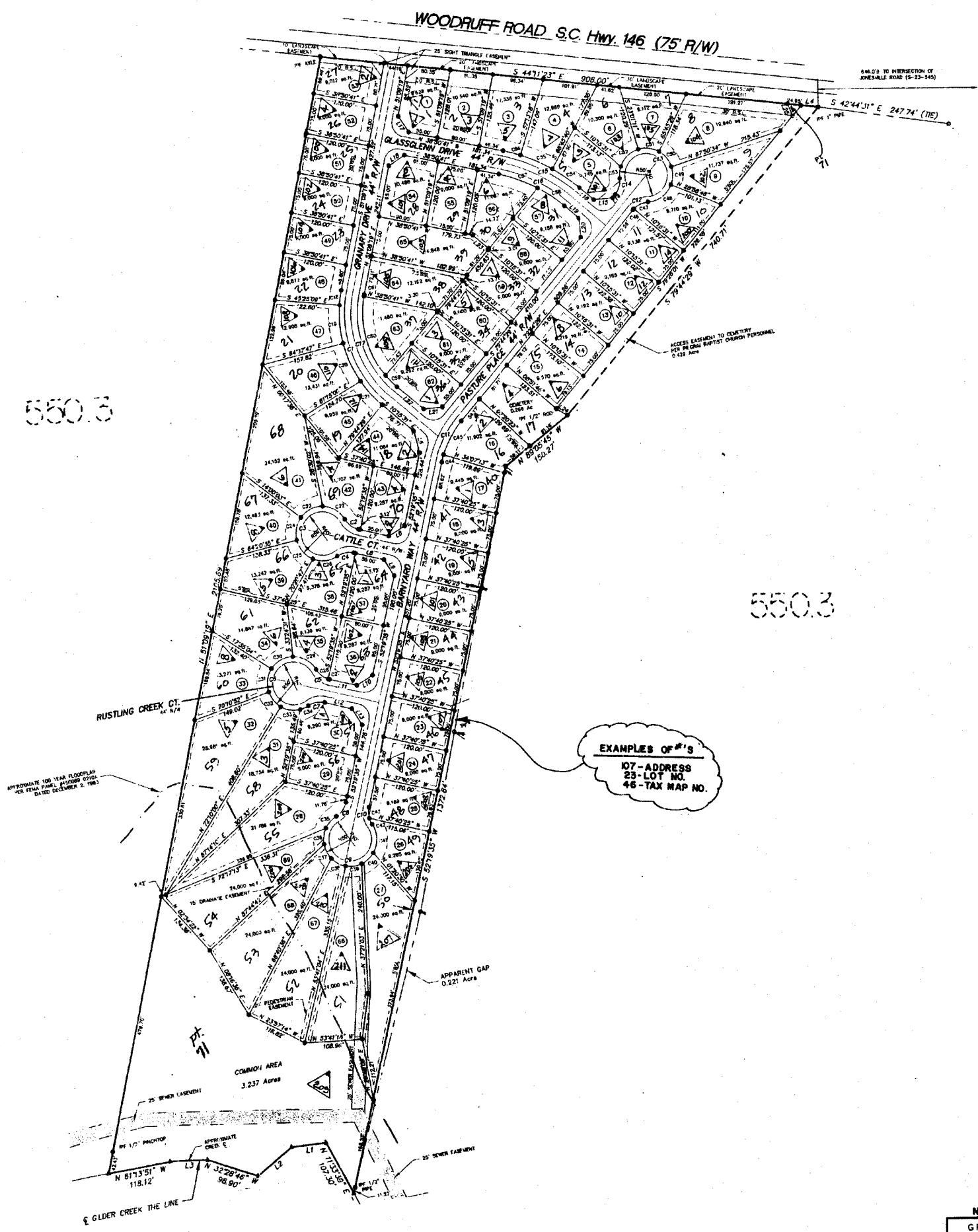
550.2

OAK WIND ESTATES		
GREENVILLE COUNTY TAX MAPS		
GREENVILLE, S. C.		
TAX DISTRICT	MAP NUMBER	REVISIONS
-892-	550.10	
	SCALE 1" = 200'	INDEX-16

1369

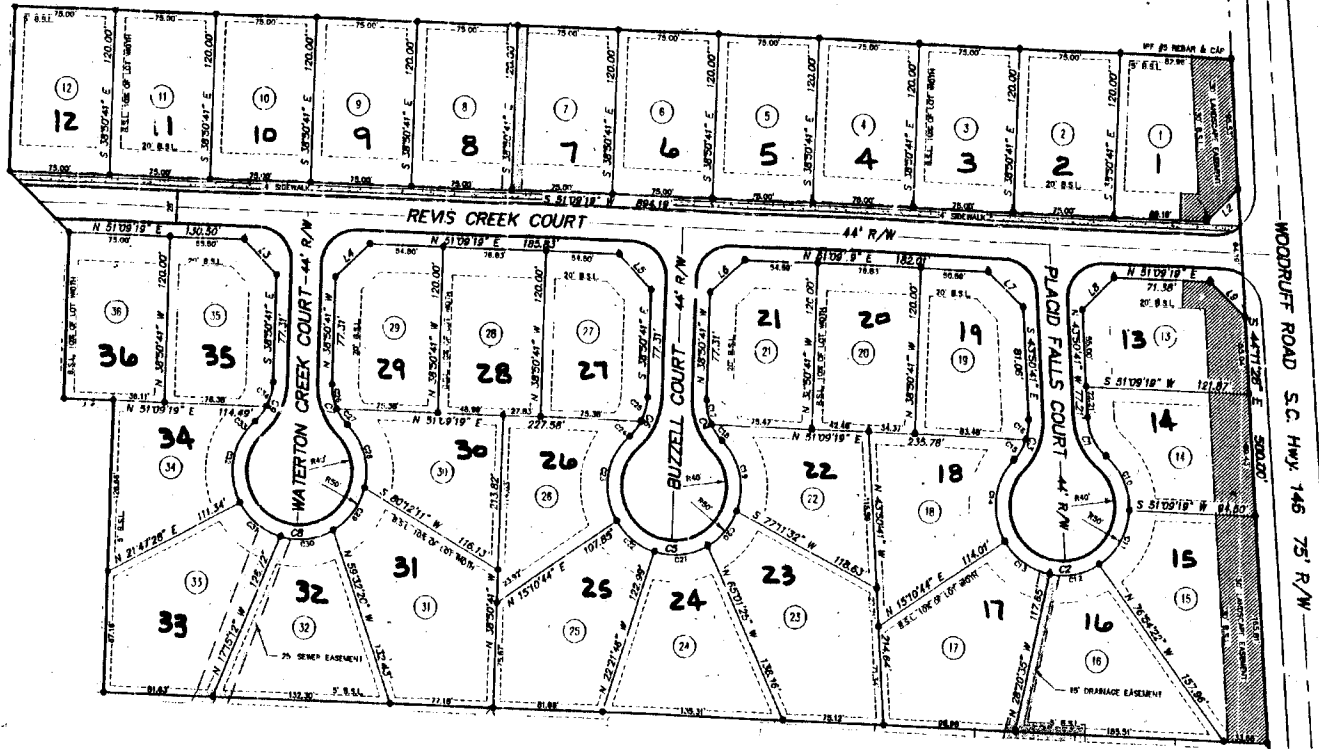
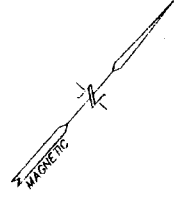
550.3

550.3



NELSON'S CREEK		
GREENVILLE COUNTY TAX MAPS		
GREENVILLE, S. C.		
TAX DISTRICT	MAP NUMBER	REVISIONS
892	550.11	
SCALE 1" = 100'		INDEX-16

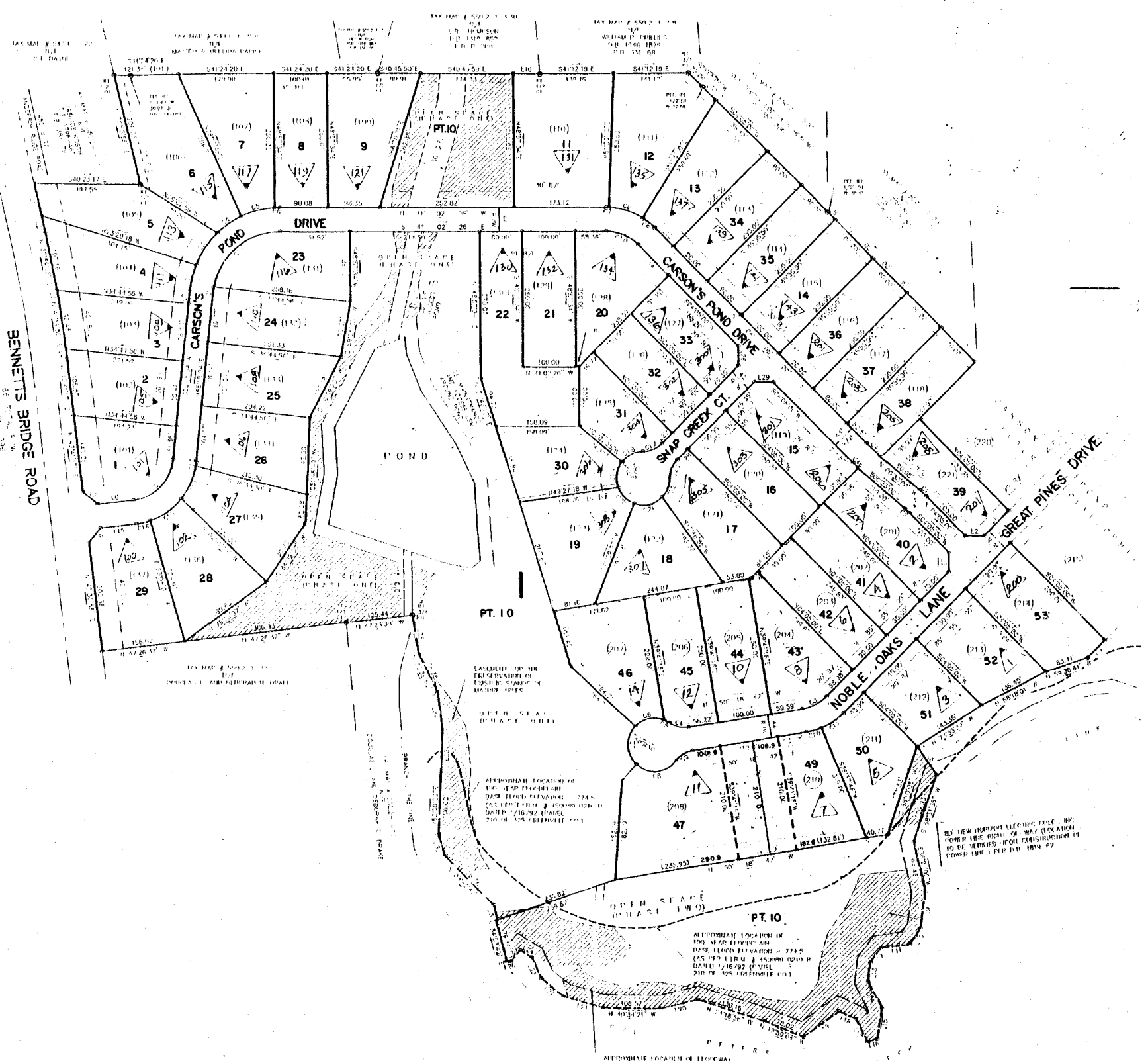
TMS 550.3-1-5



NELSON'S CREEK SUBDIVISION
TMS 550.3-1-6 & 8.1

REVIS FALLS ph.1		
GREENVILLE COUNTY TAX MAPS		
GREENVILLE, S. C.		
TAX DISTRICT	MAP NUMBER	REVISIONS
- 892 -	550.12	
	SCALE 1" = 60'	INDEX-16

1371



CARSON'S POND
GREENVILLE COUNTY TAX MAPS
 GREENVILLE, S. C.

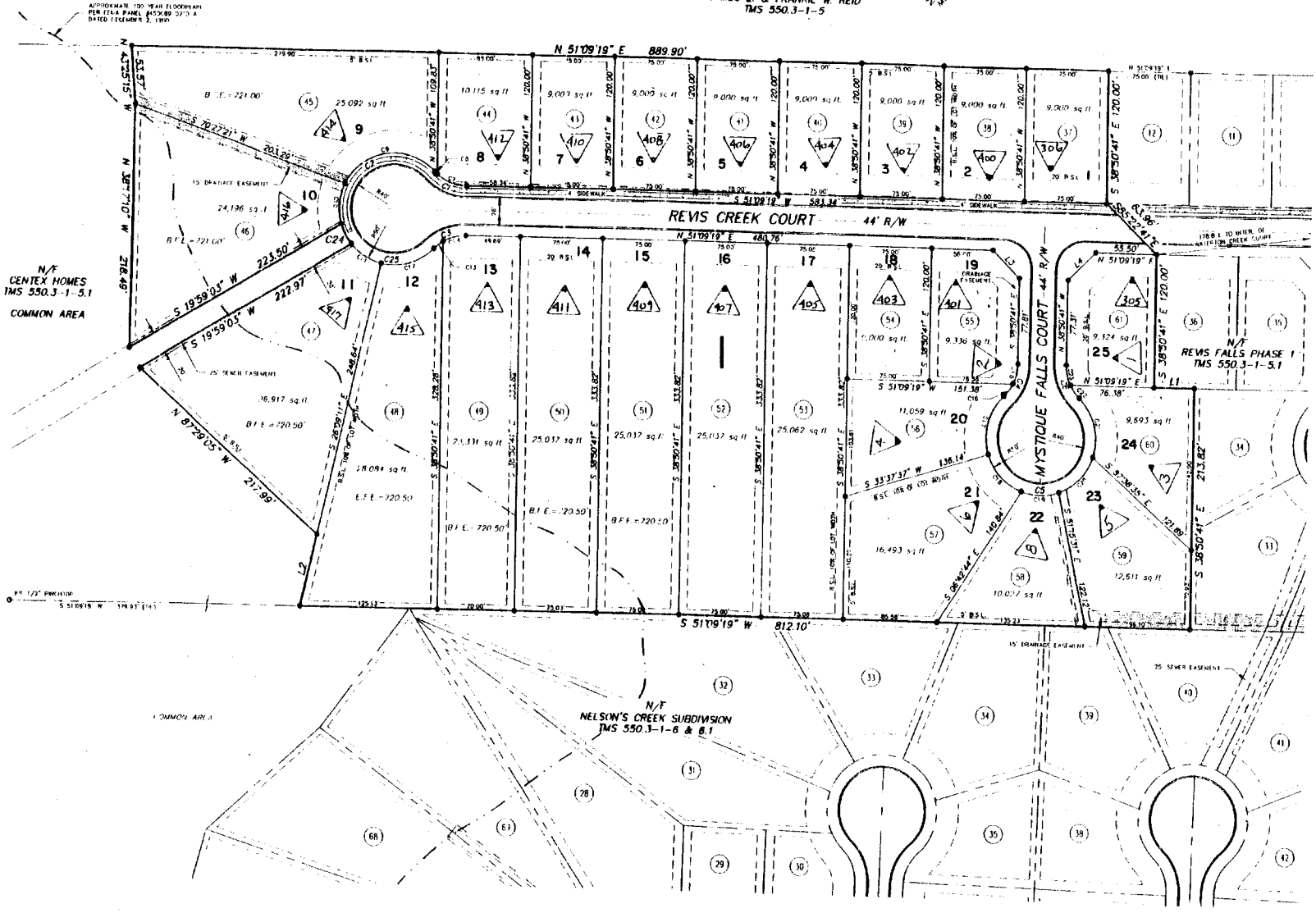
TAX DISTRICT	MAP NUMBER	REVISION
	550.13	

- 892 - SCALE 1" = 100' INDEX - 16

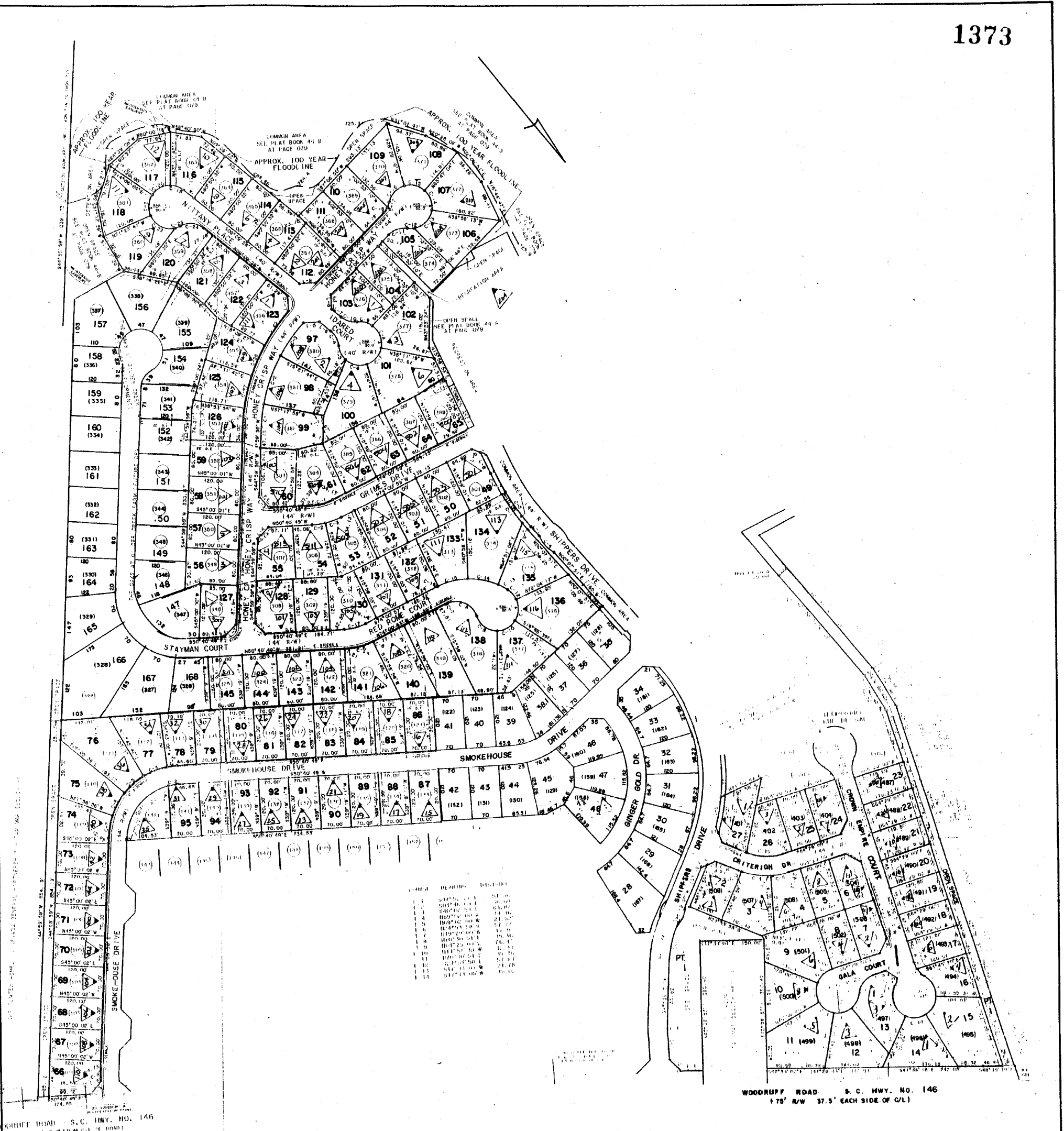
CURVE TABLE				CURVE TABLE			
CURVE	RADIUS	LENGTH	TANGENT	CURVE	RADIUS	LENGTH	TANGENT
C1	40.00	3.43	17.17	C13	40.00	11.13	5.60
C2	50.00	11.46	57.55	C14	40.00	21.15	10.98
C3	40.00	3.43	17.17	C15	40.00	18.32	9.33
C4	40.00	3.43	17.17	C16	40.00	14.11	7.13
C5	50.00	23.86	123.52	C17	50.00	55.84	31.23
C6	40.00	3.43	17.17	C18	50.00	45.86	24.69
C7	40.00	23.17	117.27	C19	50.00	34.78	18.12
C8	40.00	3.43	17.17	C20	50.00	45.86	24.69
C9	50.00	9.96	51.26	C21	50.00	55.84	31.23
C10	50.00	3.43	17.17	C22	40.00	18.32	9.33
C11	50.00	3.83	19.01	C23	40.00	18.32	9.33
C12	50.00	31.89	163.47	C24	50.00	20.17	10.22
				C25	50.00	84.52	44.52

LINE TABLE		
LINE	LENGTH	BEARING
L1	36.89	N 51°09'19" E
L2	66.11	N 26°04'11" W
L3	34.65	S 83°04'31" E
L4	35.54	N 66°02'19" E

N/F
JAMES E. & FRANKIE W. REID
TMS 550.3-1-5



REVIS FALLS		
GREENVILLE COUNTY TAX MAPS		
GREENVILLE, S. C.		
TAX DISTRICT	MAP NUMBER	REVISIONS
	550.4	
- 892 -	SCALE 1" = 60'	INDEX - 16



WOODRUFF ROAD - S.C. HWY. NO. 146
 75' R/W 37.5' EACH SIDE OF C/L

WOODRUFF ROAD - S.C. HWY. NO. 146
 75' R/W 37.5' EACH SIDE OF C/L

550.2

THE OAKS AT GILDERCREEK FARM
 I - A, B, & C
 THE MEADOWS
 PH - 1-B

THE OAKS AT GILDERCREEK FARM
 GREENVILLE COUNTY TAX MAPS
 GREENVILLE, S. C.

TAX DISTRICT	MAP NUMBER	REVISIONS
892	550.15	16

LOT #	SQ. FT.	ACREAGE
215	25,000 SF	0.574 AC.
216	23,403 SF	0.625 AC.
217	25,964 SF	0.596 AC.
218	30,680 SF	0.704 AC.
219	20,729 SF	0.477 AC.
220	20,993 SF	0.482 AC.
221	23,942 SF	0.550 AC.
222	21,348 SF	0.490 AC.
223	20,225 SF	0.464 AC.
224	20,226 SF	0.464 AC.
225	21,350 SF	0.490 AC.
226	27,310 SF	0.627 AC.
227	25,939 SF	0.595 AC.
228	25,277 SF	0.580 AC.
229	22,665 SF	0.520 AC.
230	19,601 SF	0.450 AC.
231	17,274 SF	0.397 AC.
232	64,726 SF	1.486 AC.
233	31,004 SF	0.712 AC.
234	20,158 SF	0.463 AC.
235	20,158 SF	0.463 AC.
236	20,159 SF	0.463 AC.
237	23,773 SF	0.546 AC.
238	27,489 SF	0.631 AC.
239	26,954 SF	0.619 AC.
240	22,305 SF	0.512 AC.
241	20,084 SF	0.461 AC.
242	20,129 SF	0.462 AC.
243	20,175 SF	0.463 AC.
244	20,291 SF	0.466 AC.
245	21,280 SF	0.489 AC.
246	34,842 SF	0.800 AC.
247	26,952 SF	0.619 AC.
248	45,202 SF	1.038 AC.
249	37,254 SF	0.855 AC.
250	19,957 SF	0.458 AC.

MINIMUM FINISHED FLOOR ELEVATIONS	FINISHED FLOOR ELEV. (100' OR 2 FEET)
215	720.0
220	789.0

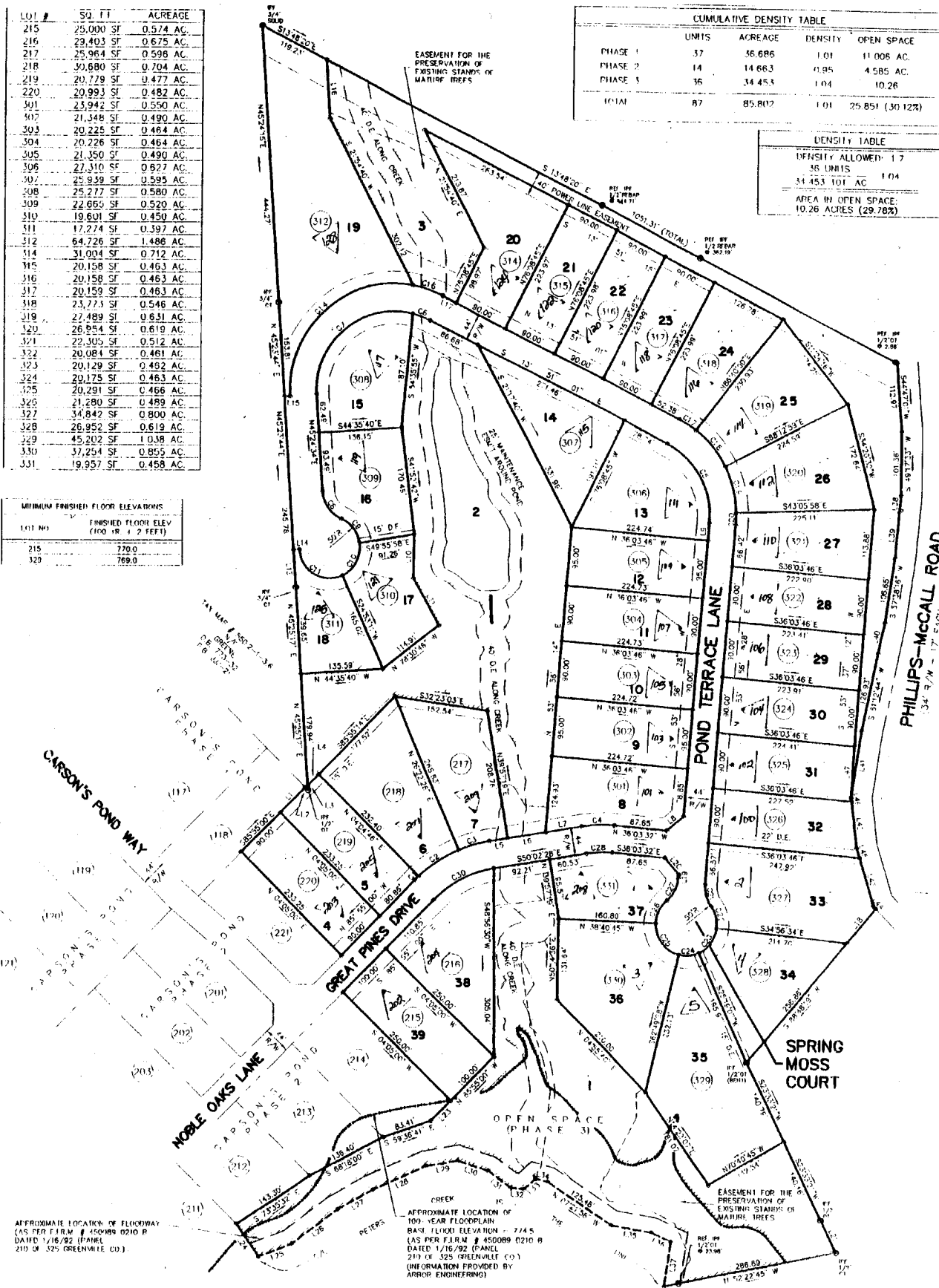
CUMULATIVE DENSITY TABLE			
PHASE	UNITS	ACREAGE	DENSITY
PHASE 1	37	56.685	1.01
PHASE 2	14	14.663	0.95
PHASE 3	36	34.453	1.04
TOTAL	87	85.801	1.01

DENSITY TABLE	
DENSITY ALLOWED:	1.7
36 UNITS	1.04
34.453 TOT. AC.	1.04
AREA IN OPEN SPACE:	10.26 ACRES (29.78%)

CURVE	RADIUS	LENGTH	CHORD	BEARING
1	222.00	8.41	8.41	N84.49.51" W
2	222.00	77.67	77.28	N73.43.16" W
3	222.00	52.92	52.79	N96.52.11" W
4	222.00	54.16	54.04	N43.03.00" W
5	128.00	151.45	142.77	N20.02.43" E
6	128.00	30.06	29.99	N00.34.44" W
7	128.00	239.67	206.16	N80.56.57" W
8	50.00	55.76	52.92	S13.27.41" W
9	50.00	51.57	48.97	N10.48.09" E
10	50.00	64.89	64.83	N77.18.21" E
11	50.00	96.83	82.39	S10.04.08" E
12	172.00	311.49	270.64	N82.42.34" W
13	172.00	50.97	50.78	N22.20.21" W
14	172.00	42.43	42.36	N08.26.55" W
15	172.00	75.88	75.38	N09.33.32" E
16	172.00	75.47	74.86	N34.44.05" E
17	172.00	19.92	19.91	N50.37.22" E
18	50.00	36.57	35.57	S43.08.17" W
19	50.00	37.34	36.48	N33.39.46" E
20	50.00	52.59	50.20	N80.11.16" E
21	50.00	32.73	32.16	S45.55.42" E
22	50.00	68.50	63.27	S12.04.22" W
23	50.00	42.54	41.27	S29.41.43" W
24	50.00	40.25	39.18	N17.00.15" W
25	178.00	43.44	43.33	N43.03.00" W
26	178.00	111.45	109.64	N67.58.44" W

LINE	LENGTH	BEARING
L1	59.00	N85.55.00" W
L2	6.05	S04.09.00" W
L3	6.69	S42.12.03" W
L4	25.95	N80.55.14" W
L5	23.81	N50.02.28" W
L6	62.71	N50.02.28" W
L7	60.23	N50.02.28" W
L8	35.32	N81.03.32" W
L9	28.64	S53.56.28" W
L10	71.57	S50.11.53" W
L11	88.82	S20.39.07" W
L12	73.41	S45.23.44" W
L13	9.84	S44.36.16" E
L14	9.90	S44.36.16" E
L15	92.23	S45.24.20" W
L16	24.50	S13.51.01" E
L17	73.41	S88.48.19" W
L18	5.91	S54.12.16" W
L19	35.36	S08.56.28" W
L20	57.70	S45.24.20" W
L21	45.22	S85.55.00" E
L22	63.66	N14.52.07" E
L23	56.12	S81.31.10" E
L24	24.14	S78.58.59" E
L25	66.72	S69.33.17" E
L26	95.98	S84.22.35" E
L27	51.03	S50.00.24" E
L28	52.78	N22.53.18" W
L29	45.69	N04.02.44" W
L30	22.27	N36.48.31" W
L31	25.01	S82.18.55" E
L32	20.33	S25.34.28" E
L33	87.71	N31.12.12" W
L34	35.57	N18.09.46" W
L35	73.87	N57.45.44" E
L36	27.18	S64.30.12" W
L37	74.11	S84.30.91" W
L38	50.71	S61.12.91" W
L39	76.20	S43.02.03" W
L40	79.37	S32.20.43" W
L41	4.36	S05.12.33" W
L42	18.22	N32.20.43" W
L43	6.62	N43.02.03" E
L44	83.52	N57.40.17" E

44-0-39
9/13/01



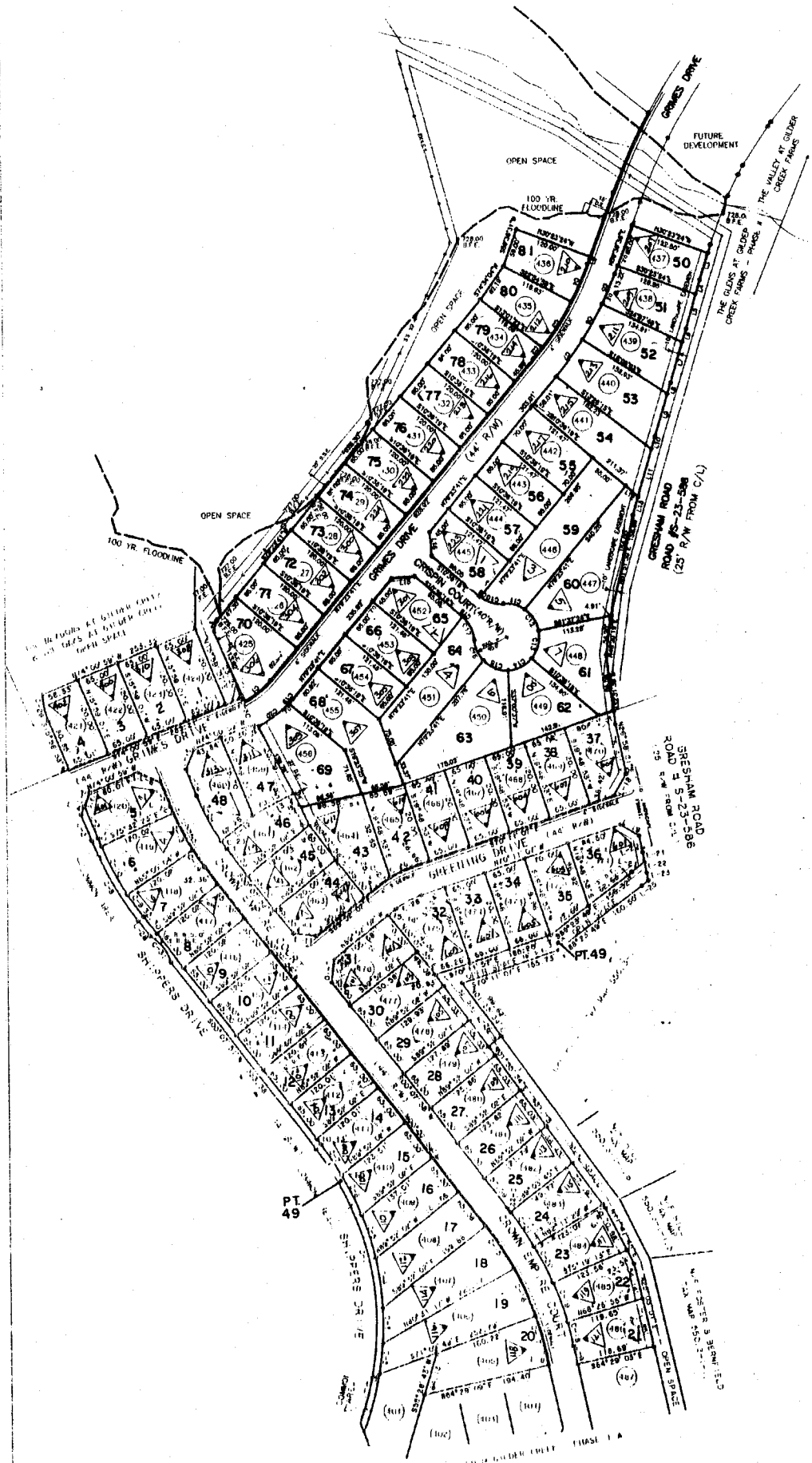
APPROXIMATE LOCATION OF FLOODWAY
(AS PER F.I.R.M. # 450089 0210 R
DATED 1/16/92 (PANEL
210 OF 325 GREENVILLE CO.)

APPROXIMATE LOCATION OF
100-YEAR FLOODPLAIN
BASE FLOOD ELEVATION = 724.5
(AS PER F.I.R.M. # 450089 0210 R
DATED 1/16/92 (PANEL
210 OF 325 GREENVILLE CO.)
(INFORMATION PROVIDED BY
ARBOR ENGINEERING)

CARSON'S POND PH-3
GREENVILLE COUNTY TAX MAPS
GREENVILLE, S.C.

TAX DISTRICT	MAP NUMBER	REVISIONS
	550.16	

- 892 - SCALE 1" = 100' INDEX-16



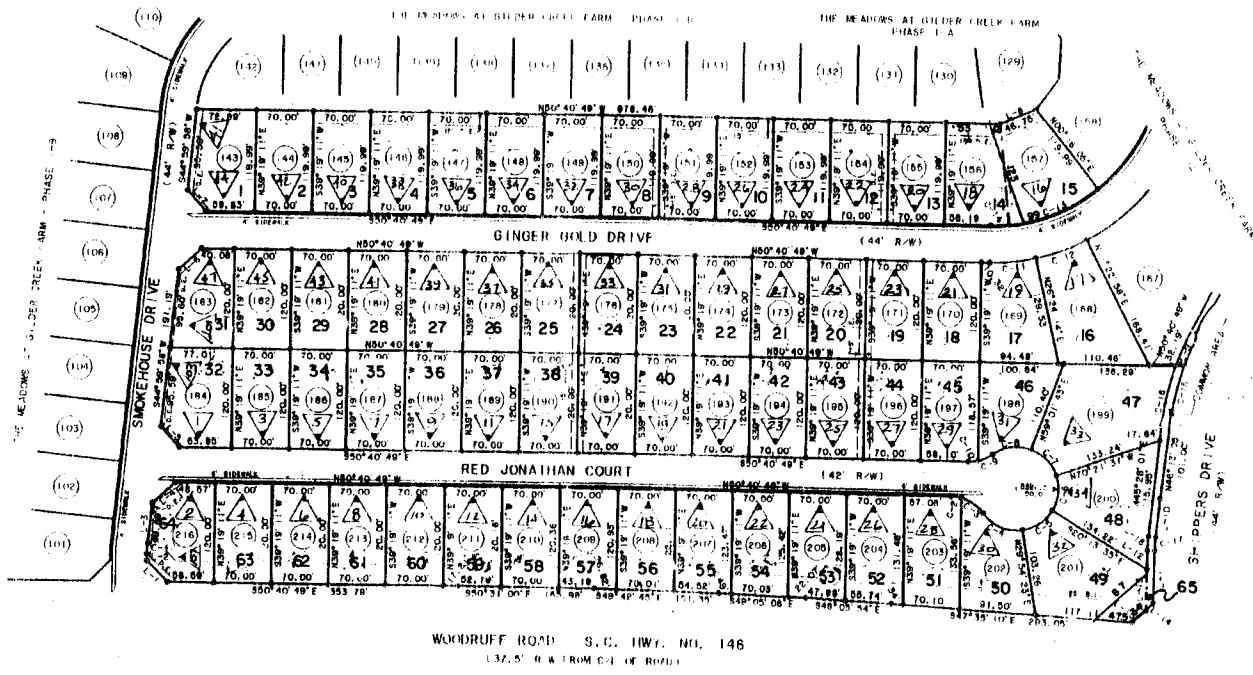
LOT SUMMARY

LOT 405	11394.0	50.0	11.0
LOT 406	14084.2	50.0	11.0
LOT 407	12688.4	50.0	11.0
LOT 408	11681.2	50.0	11.0
LOT 409	9641.5	50.0	11.0
LOT 410	8410.1	50.0	11.0
LOT 411	7064.1	50.0	11.0
LOT 412	7870.4	50.0	11.0
LOT 413	7800.6	50.0	11.0
LOT 414	7800.7	50.0	11.0
LOT 415	7800.8	50.0	11.0
LOT 416	7801.0	50.0	11.0
LOT 417	7801.1	50.0	11.0
LOT 418	8205.3	50.0	11.0
LOT 419	8537.2	50.0	11.0
LOT 420	8093.0	50.0	11.0
LOT 421	7715.4	50.0	11.0
LOT 422	7800.0	50.0	11.0
LOT 423	7800.0	50.0	11.0
LOT 424	7800.0	50.0	11.0
LOT 425	8172.0	50.0	11.0
LOT 426	8775.0	50.0	11.0
LOT 427	7772.5	50.0	11.0
LOT 428	7800.0	50.0	11.0
LOT 429	8087.5	50.0	11.0
LOT 430	10841.5	50.0	11.0
LOT 431	8131.9	50.0	11.0
LOT 432	7800.0	50.0	11.0
LOT 433	7800.0	50.0	11.0
LOT 434	7800.0	50.0	11.0
LOT 435	7800.0	50.0	11.0
LOT 436	8222.8	50.0	11.0
LOT 437	8085.2	50.0	11.0
LOT 438	7580.8	50.0	11.0
LOT 439	7708.8	50.0	11.0
LOT 440	7800.0	50.0	11.0
LOT 441	8042.0	50.0	11.0
LOT 442	8828.2	50.0	11.0
LOT 443	8480.8	50.0	11.0
LOT 444	8379.1	50.0	11.0
LOT 445	8248.6	50.0	11.0
LOT 446	8114.5	50.0	11.0
LOT 447	7982.2	50.0	11.0
LOT 448	7917.1	50.0	11.0
LOT 449	8165.0	50.0	11.0
LOT 450	8610.6	50.0	11.0
LOT 451	8566.7	50.0	11.0
LOT 452	8158.7	50.0	11.0

CURVE	RADIUS	LENGTH	AREA	CHORD	BEARING	CURVE	RADIUS	LENGTH	DELTA	CHORD	BEARING
C-1	481.00'	361.15'	6741.18'	390.18'	82°49'22"W	C-16	478.00'	78.07'	8°51'27"	77.88'	N14°09'31"E
C-2	431.00'	40.28'	6741.18'	40.27'	84°02'28"W	C-17	478.00'	58.71'	6°40'41"	58.88'	N22°10'30"E
C-3	431.00'	81.90'	6741.18'	81.89'	83°01'40"W	C-18	422.00'	38.10'	3°57'47"	38.10'	S0°00'00"W
C-4	431.00'	75.37'	10742.45'	75.47'	83°03'33"W	C-19	322.00'	62.60'	8°56'17"	62.56'	S18°00'00"W
C-5	431.00'	69.59'	9715.46'	69.59'	82°04'17"W	C-20	322.00'	62.60'	8°56'16"	62.56'	S11°14'30"W
C-6	431.00'	66.45'	9715.46'	66.39'	81°01'43"W	C-21	322.00'	62.60'	8°56'17"	62.56'	S04°22'23"W
C-7	431.00'	88.58'	7716.51'	88.58'	80°05'22"W	C-22	322.00'	7.33'	0°48'18"	7.33'	S00°38'53"W
C-8	808.00'	138.98'	15551.02'	138.43'	80°05'22"W	C-23	328.00'	18.98'	8°48'17"	18.98'	S01°15'08"W
C-9	408.00'	41.00'	4717.05'	41.07'	80°31'24"W	C-24	328.00'	78.78'	13°24'45"	78.81'	S09°16'37"W
C-10	408.00'	61.98'	4717.05'	61.92'	81°09'41"	C-25	172.00'	12.48'	4°08'25"	12.48'	N78°05'48"W
C-11	408.00'	15.50'	13.00'	15.00'	81°15'15"W	C-26	172.00'	16.48'	12°11'54"	16.35'	S78°17'04"E
C-12	371.88'	9.03'	1131.46'	9.93'	N18°00'27"E	C-27	172.00'	22.47'	7°29'00"	22.49'	N88°07'32"E
C-13	371.88'	81.97'	1131.46'	81.80'	N09°41'17"E	C-28	128.00'	43.97'	19°40'00"	43.70'	N80°01'30"W
C-14	372.00'	51.01'	1131.46'	51.04'	N02°51'30"E	C-29	118.00'	38.90'	10°22'11"	38.71'	S25°40'00"W
C-15	478.00'	77.07'	1131.46'	77.80'	N04°46'21"E	C-30	128.00'	6.80'	3°02'40"	6.80'	S78°59'54"E
						C-31	74.50'	51.43'	30°33'17"	50.48'	S00°07'51"W

THE GLENS AT GILDER CREEK FARM
PH. I-B, II

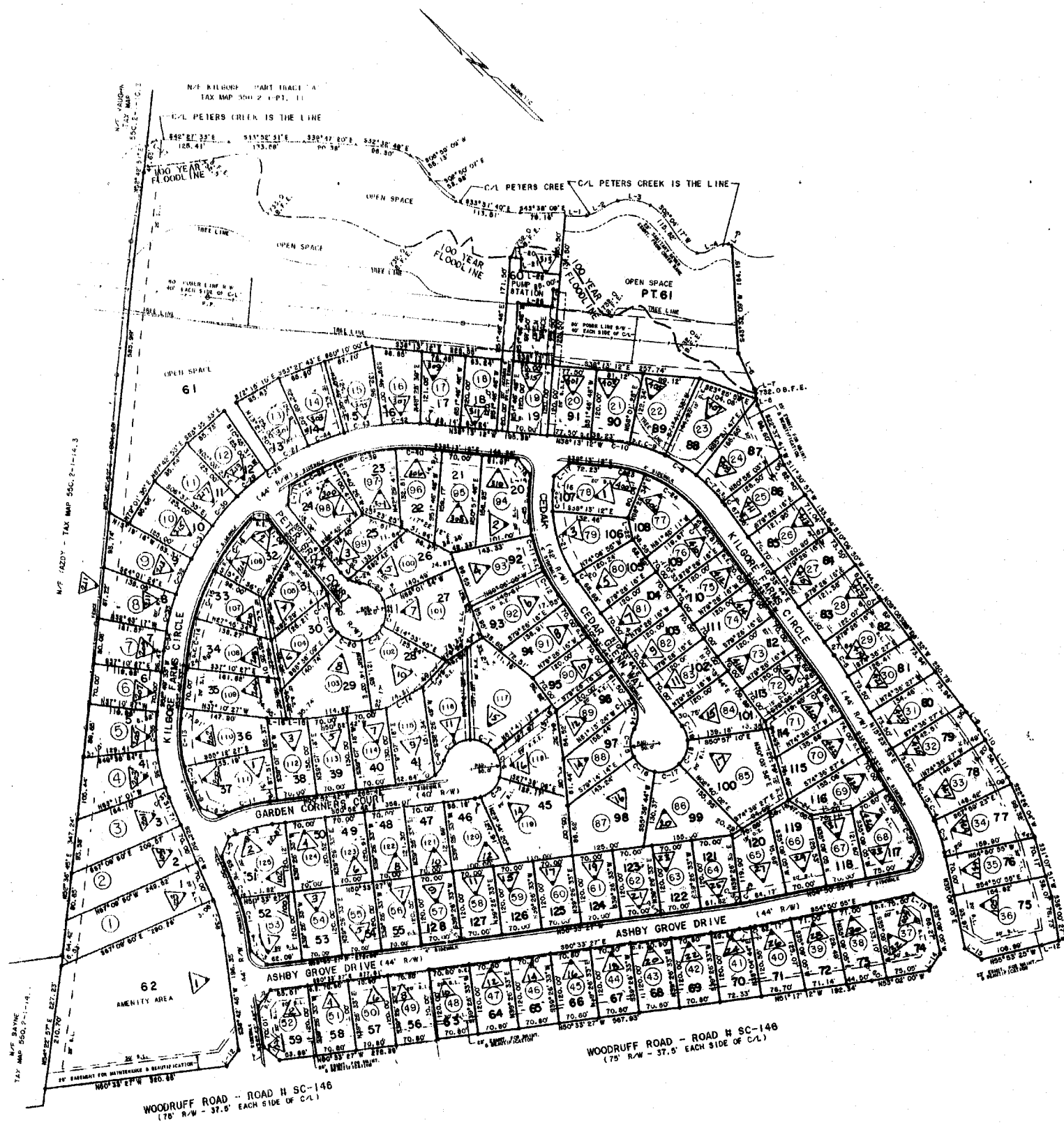
GREENVILLE COUNTY TAX MAPS		
GREENVILLE, S. C.		
TAX DISTRICT	MAP NUMBER	REVISIONS
	550.17	
892	SCALE 1" = 100'	18



WOODRUFF ROAD S.C. HWY. NO. 146
 137.5' R/W FROM C.E. OF ROAD

THE MEADOWS AT GILDER CREEK FARM		
GREENVILLE COUNTY TAX MAPS		
GREENVILLE, S. C.		
TAX DISTRICT	MAP NUMBER	REVISIONS
892	550.18	16
SCALE 1" = 100'		

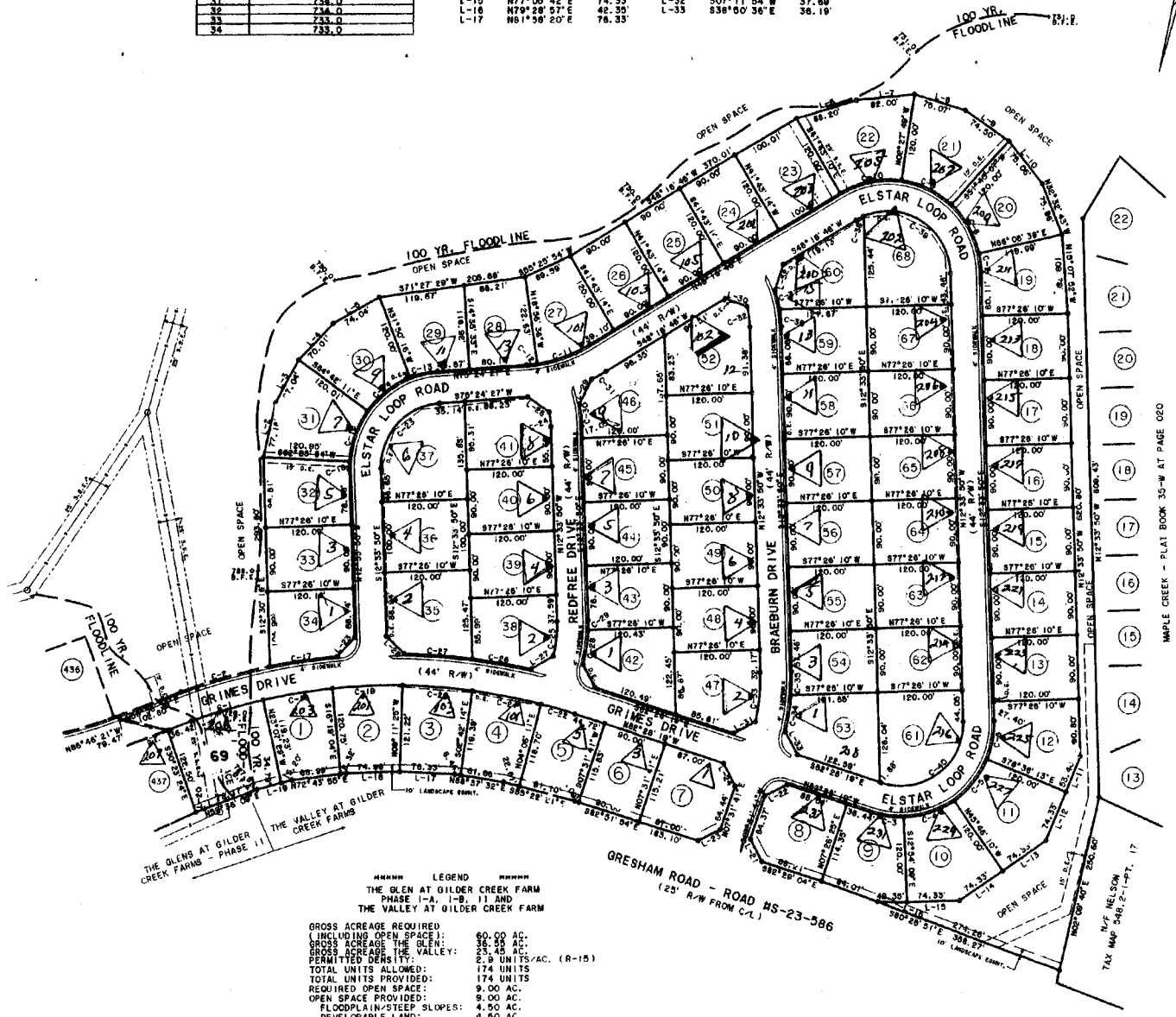
THE GREAT BROTHERS, INC.



KILGORE FARMS		
GREENVILLE COUNTY TAX MAPS		
TAX DISTRICT	MAP NUMBER	REVISIONS
892	550.19	16
SCALE 1" = 100'		

LOT #	FINISHED FLOOR ELEVATION (100 YEAR 2.5 FOOT)
1	733.0
2	733.0
3	733.0
4	733.0
5	733.0
6	733.0
7	733.0
8	733.0
9	733.0
10	733.0
11	733.0
12	733.0
13	733.0
14	733.0
15	733.0
16	733.0
17	733.0
18	733.0
19	733.0
20	733.0
21	733.0
22	733.0
23	733.0
24	733.0
25	733.0
26	733.0
27	733.0
28	733.0
29	733.0
30	733.0
31	733.0
32	733.0
33	733.0
34	733.0

COURSE	BEARING	DISTANCE	COURSE	BEARING	DISTANCE
L-1	S09°36'38"W	36.42'	L-18	N77°53'19"E	74.98'
L-2	S01°54'33"W	77.16'	L-19	N64°51'58"E	49.99'
L-3	S17°30'13"W	67.04'	L-20	N06°22'18"E	13.28'
L-4	S33°17'00"W	70.01'	L-21	S37°28'42"E	35.35'
L-5	S49°42'59"W	74.04'	L-22	S50°31'41"W	35.36'
L-6	S65°13'38"W	88.20'	L-23	N31°20'28"E	36.02'
L-7	S74°01'24"W	82.00'	L-24	N37°28'19"W	35.36'
L-8	N63°53'47"W	75.07'	L-25	N52°18'63"E	35.48'
L-9	N68°49'50"W	74.50'	L-26	N65°28'00"W	37.90'
L-10	N49°45'57"W	78.08'	L-27	N48°11'19"E	35.97'
L-11	N11°21'42"E	55.40'	L-28	S56°23'29"E	36.07'
L-12	N11°52'18"E	74.33'	L-29	S19°51'33"W	37.89'
L-13	N44°13'19"E	74.33'	L-30	N81°27'04"W	31.88'
L-14	N44°14'10"E	74.33'	L-31	N00°06'22"E	34.36'
L-15	N77°06'42"E	74.33'	L-32	S07°11'54"W	37.88'
L-16	N79°28'57"E	42.35'	L-33	S38°00'36"E	36.19'
L-17	N61°58'20"E	76.33'			



LEGEND

THE VALLEY AT GILDER CREEK FARM
 PHASE I-A, I-B, II AND
 THE VALLEY AT GILDER CREEK FARM

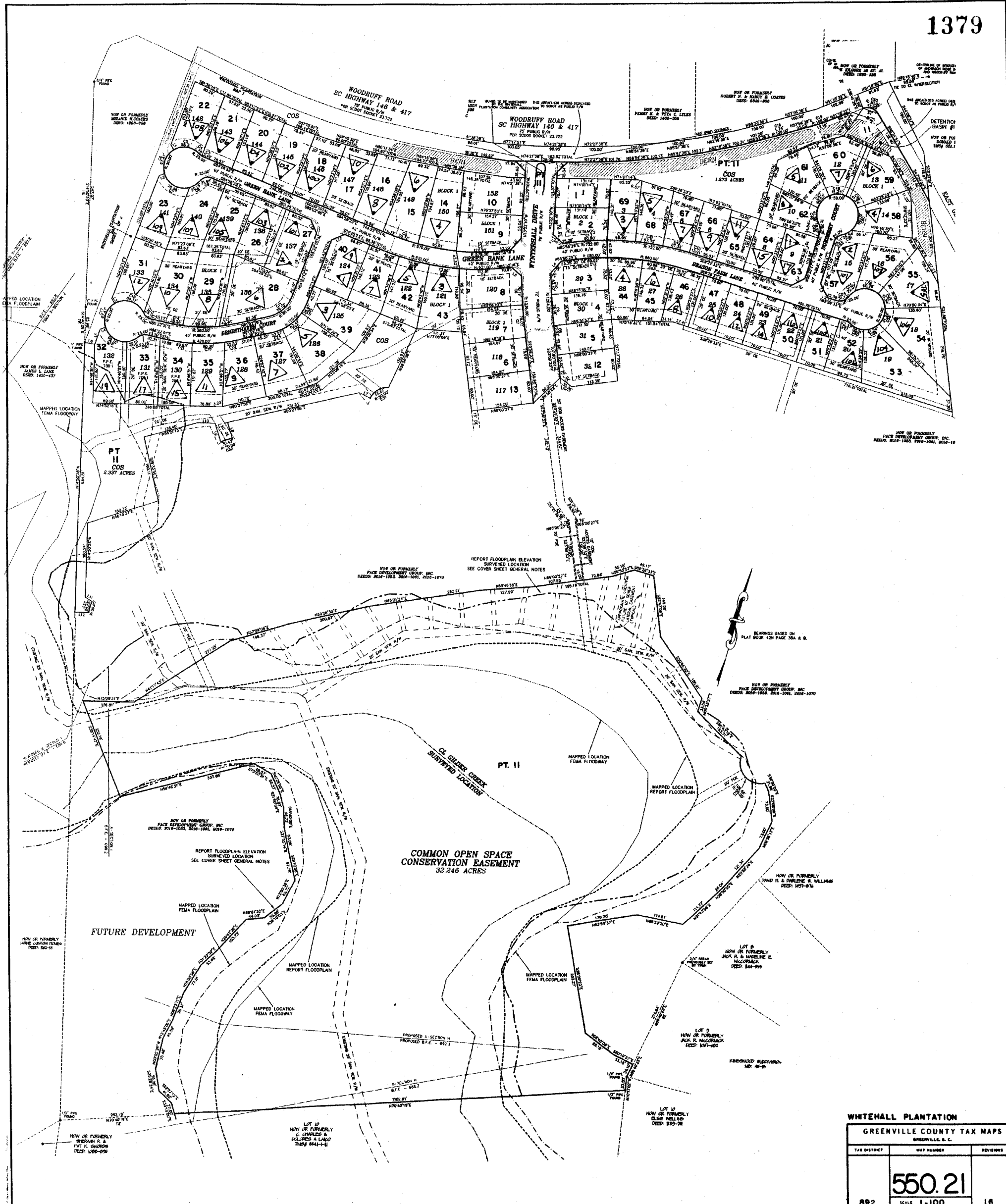
GROSS ACREAGE REQUIRED (INCLUDING OPEN SPACE): 60.00 AC.
 GROSS ACREAGE THE VALLEY: 26.98 AC.
 GROSS ACREAGE THE VALLEY: 23.45 AC.
 PERMITTED DENSITY: 2.9 UNITS/AC. (R-15)
 TOTAL UNITS ALLOWED: 174 UNITS
 TOTAL UNITS PROVIDED: 174 UNITS
 REQUIRED OPEN SPACE: 9.00 AC.
 OPEN SPACE PROVIDED: 9.00 AC.
 FLOODPLAIN/STEEP SLOPES: 4.50 AC.
 DEVELOPABLE LAND: 4.50 AC.

CURVE	RADIUS	LENGTH	DELTA	CHORD	CH. BEARING	CURVE	RADIUS	LENGTH	DELTA	CHORD	CH. BEARING
C-1	828.00'	104.89'	7°15'25"	104.02'	S63°14'37"W	C-21	828.00'	98.37'	6°48'25"	96.31'	N89°11'01"W
C-2	872.00'	129.57'	8°30'48"	129.45'	N83°52'01"E	C-22	828.00'	49.49'	3°25'50"	49.49'	N84°11'04"W
C-3	132.00'	47.07'	20°25'49"	46.82'	S87°18'40"W	C-23	88.00'	135.11'	87°58'18"	122.23'	S31°25'19"W
C-4	132.00'	75.72'	36°28'01"	74.89'	S09°38'51"W	C-24	128.00'	20.51'	8°10'49"	20.48'	N17°09'15"W
C-5	132.00'	75.78'	36°28'03"	74.89'	S27°47'49"W	C-25	178.00'	49.51'	15°58'09"	49.45'	N04°34'45"W
C-6	132.00'	55.12'	23°55'38"	54.72'	S00°36'02"E	C-26	872.00'	93.39'	5°28'37"	83.32'	N89°37'30"E
C-7	132.00'	26.09'	11°19'23"	26.04'	S18°13'40"E	C-27	872.00'	95.85'	6°17'05"	92.50'	N83°44'41"E
C-8	132.00'	79.30'	34°28'32"	78.10'	S41°06'37"E	C-28	222.00'	49.32'	12°46'47"	49.41'	S02°35'31"E
C-9	132.00'	78.83'	34°07'58"	77.48'	S75°23'51"E	C-29	222.00'	13.88'	3°34'56"	13.88'	S10°48'23"E
C-10	132.00'	90.44'	39°15'21"	88.85'	N67°54'30"E	C-30	172.00'	30.29'	10°06'54"	30.25'	S17°36'33"E
C-11	200.00'	79.51'	22°40'39"	78.89'	N89°40'08"E	C-31	244.00'	22.89'	5°22'54"	22.89'	S50°58'03"W
C-12	200.00'	15.19'	4°21'03"	15.18'	N73°13'56"E	C-32	128.01'	29.07'	13°00'50"	29.01'	N18°04'15"W
C-13	132.00'	39.73'	17°14'43"	39.38'	N66°47'08"E	C-33	278.01'	69.37'	14°20'17"	69.36'	N08°23'42"W
C-14	132.00'	75.72'	32°51'06"	74.89'	N41°43'40"E	C-34	322.01'	52.41'	9°19'29"	52.39'	S02°08'08"E
C-15	132.00'	75.72'	32°51'54"	74.89'	N08°31'51"E	C-35	322.01'	32.60'	0°48'01"	32.58'	S09°39'50"E
C-16	132.00'	11.51'	4°59'45"	11.51'	N10°03'58"W	C-36	172.01'	23.99'	7°58'33"	23.98'	S18°33'37"E
C-17	872.00'	98.91'	6°18'07"	96.86'	N71°18'28"E	C-37	172.01'	27.49'	9°08'31"	27.47'	S25°08'09"E
C-18	828.00'	98.37'	6°48'25"	96.31'	S70°18'44"W	C-38	88.00'	12.03'	7°49'58"	12.02'	S85°11'49"W
C-19	828.00'	98.37'	6°48'25"	96.31'	S77°00'09"W	C-39	88.00'	170.88'	111°18'13"	143.32'	N68°13'32"W
C-20	828.00'	98.37'	6°48'25"	96.31'	S83°53'54"W	C-40	88.00'	169.08'	110°08'31"	144.25'	N42°28'55"E

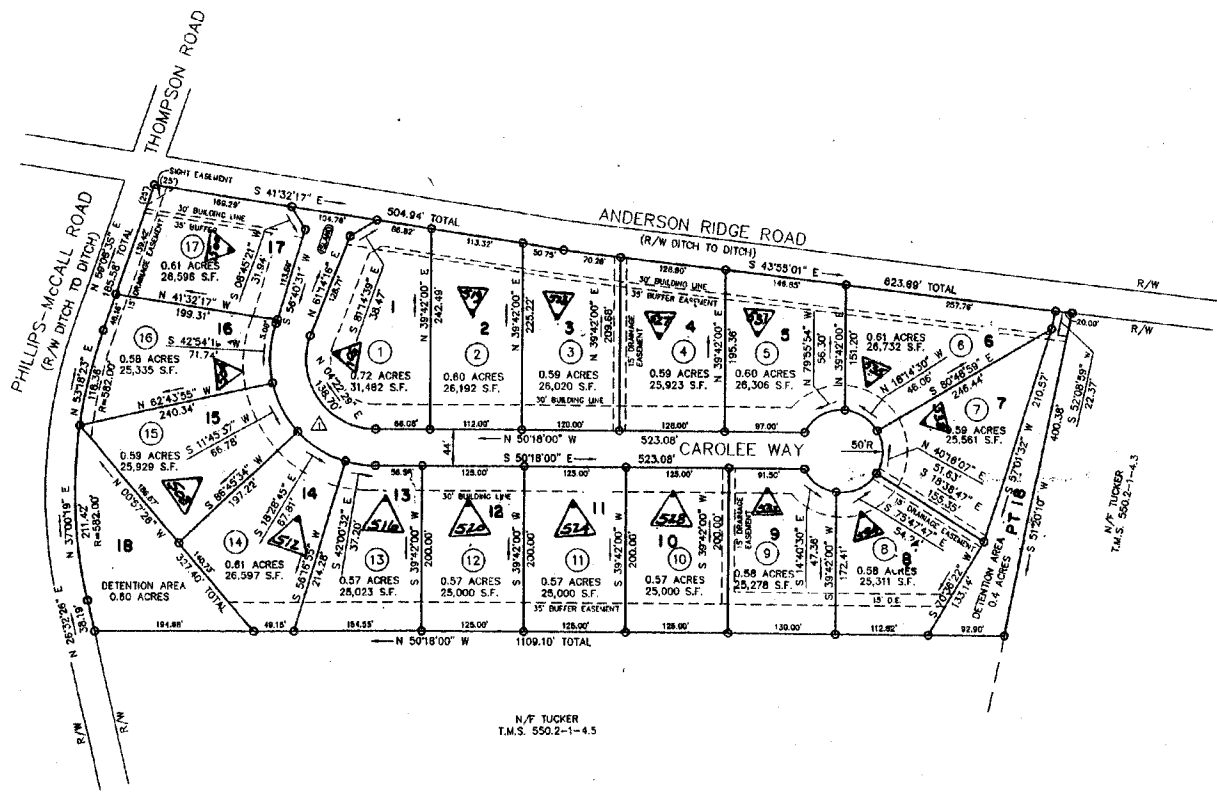
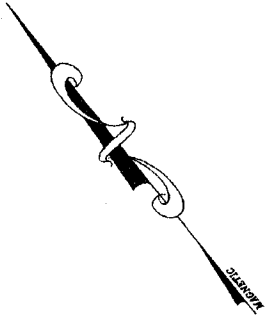
THE VALLEY AT GILDER CREEK
 GREENVILLE COUNTY TAX MAPS
 GREENVILLE, S. C.

TAX DISTRICT	MAP NUMBER	REVISIONS
892	550.20	16

SCALE 1" = 100'



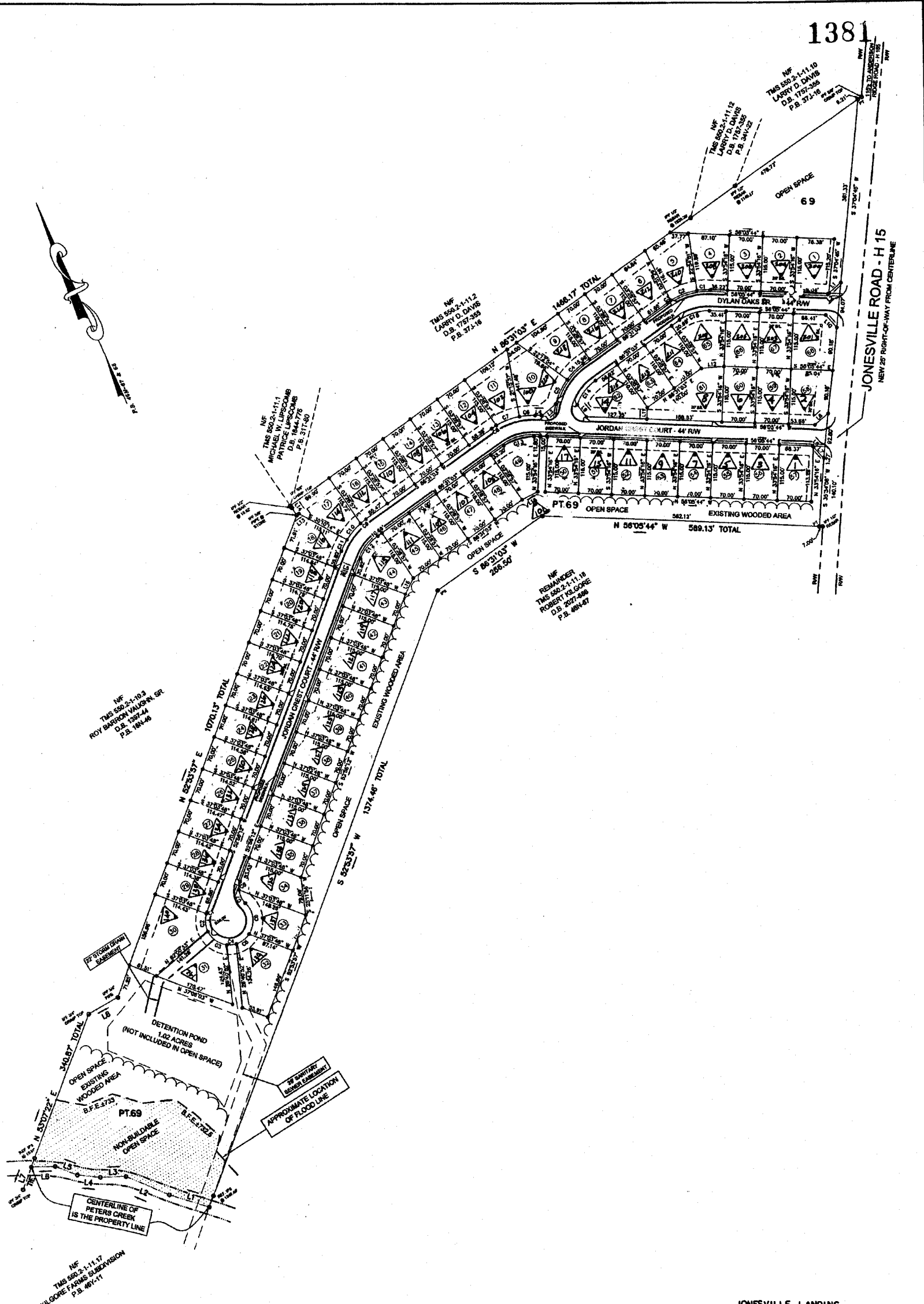
WHITEHALL PLANTATION		
GREENVILLE COUNTY TAX MAPS		
TAB DISTRICT	MAP NUMBER	REVISIONS
	550.21	
892	SCALE 1-100	16



CAROLEE WAY		
GREENVILLE COUNTY TAX MAPS		
GREENVILLE, S. C.		
TAX DISTRICT	MAP NUMBER	REVISIONS
892	550.22	16
	SCALE 1 - 100	

THE FIRST LANDMARK, INC.

1381




JONESVILLE LANDING		
GREENVILLE COUNTY TAX MAPS		
GREENVILLE, S. C.		
TAX DISTRICT	MAP NUMBER	REVISIONS
892	550.23	16
SCALE 1" = 100'		

SPARTANBURG COUNTY

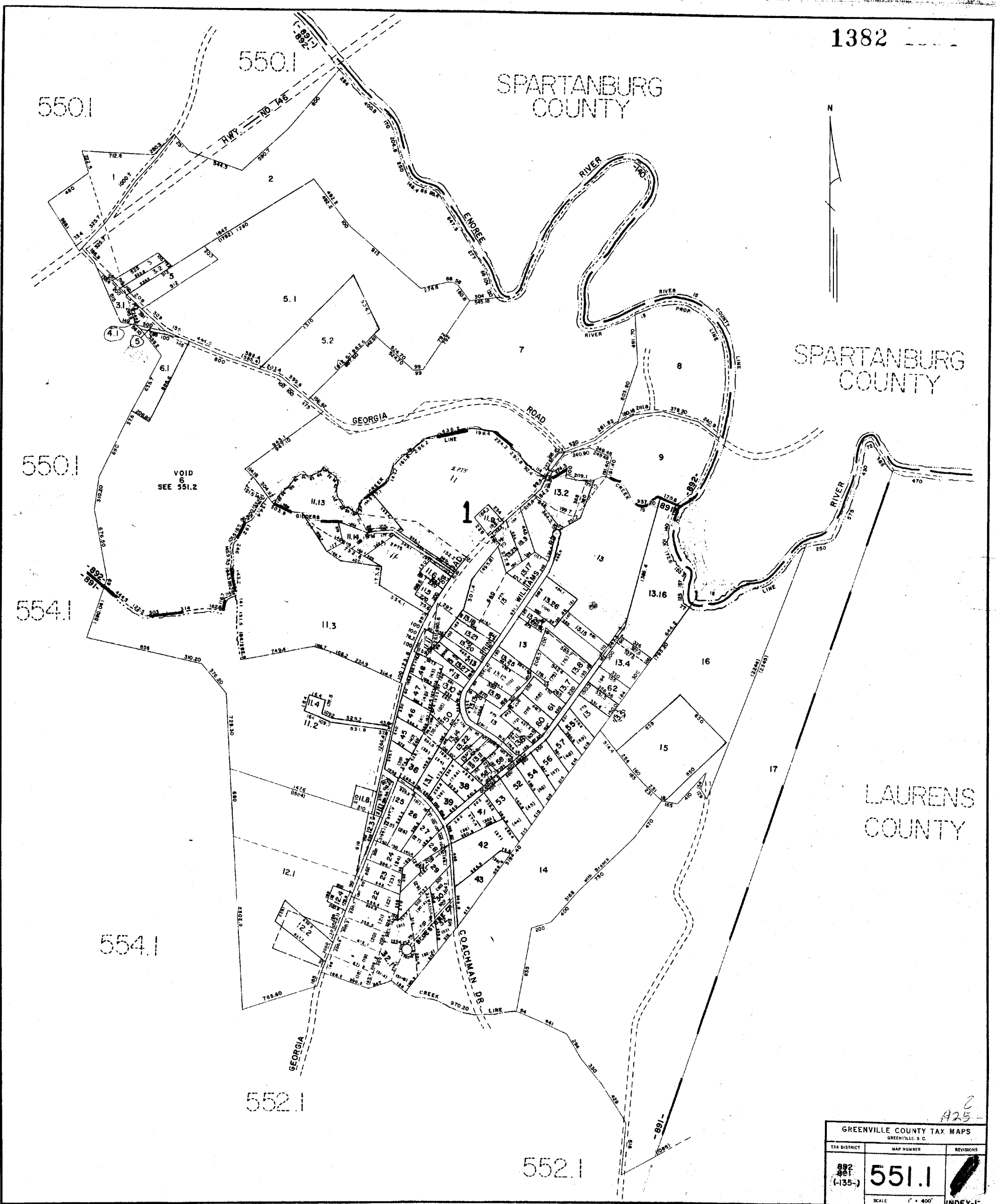
SPARTANBURG COUNTY

LAURENS COUNTY

GREENVILLE COUNTY TAX MAPS
GREENVILLE, S.C.

TAX DISTRICT	MAP NUMBER	REVISIONS
892 881 (-135-)	551.1	
SCALE 1" = 400'		INDEX-I

A25



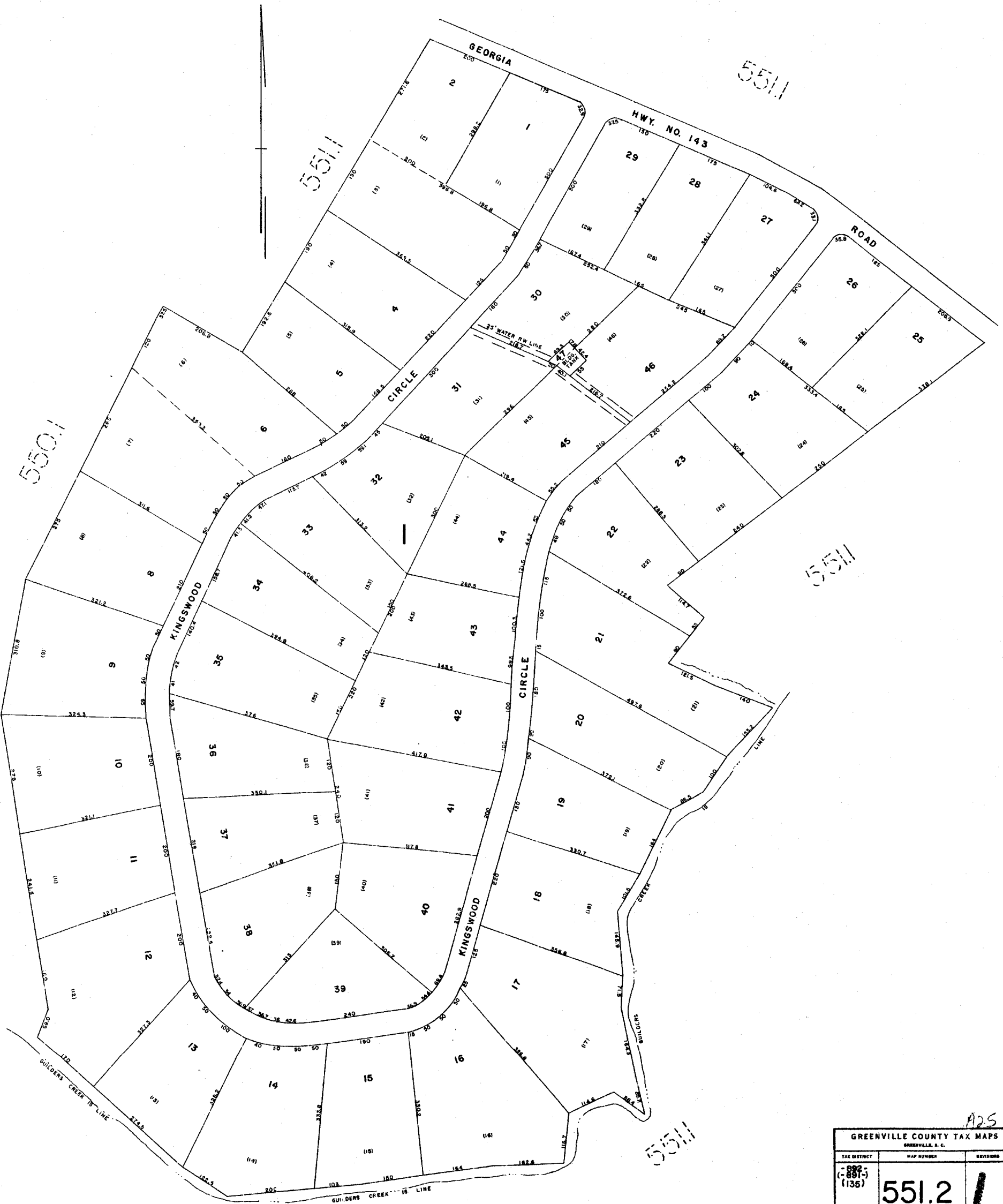
RECORD BY NUMBER 07541

RECORD BY NUMBER 07541

RECORD BY NUMBER 07541

PLAN HOLD CORPORATION • IRVINE, CALIFORNIA
RECORD BY NUMBER 07541

1383



GREENVILLE COUNTY TAX MAPS GREENVILLE, S. C.		
TAX DISTRICT	MAP NUMBER	REVISIONS
892- (-881-) (135)	551.2	1
SCALE 1" = 100'		INDEX-17

A25

5541

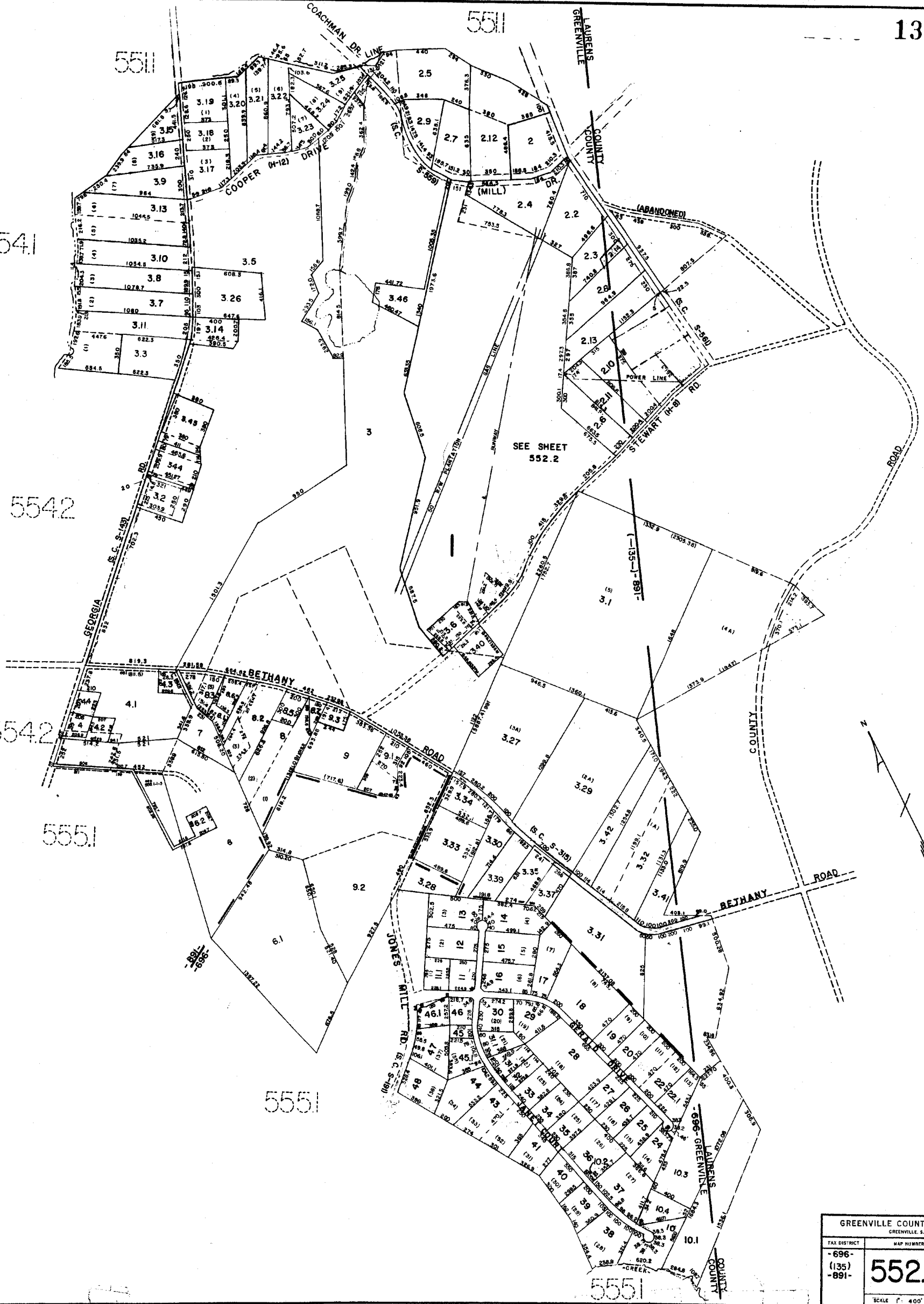
5542

5542

5551

5551

5551




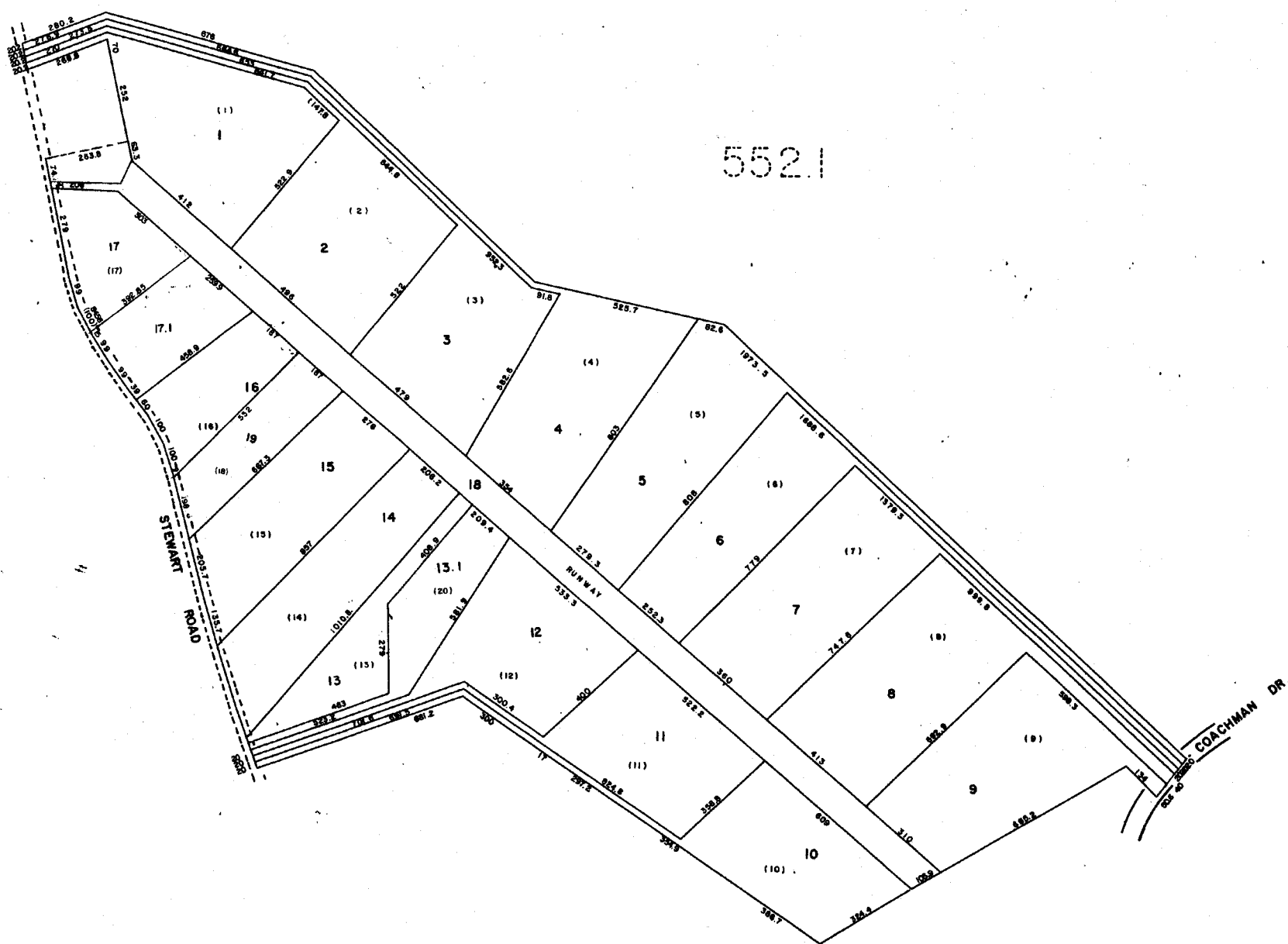
A25

GREENVILLE COUNTY TAX MAPS GREENVILLE, S. C.		
TAX DISTRICT	MAP NUMBER	REVISIONS
-696- (135)- -891-	552.1	W-98
SCALE 1" = 400'		INDEX-1

552.1

552.1

552.1



551.1

550.1

552.1

554.2

550.1

554.2

550.3

550.3

554.2

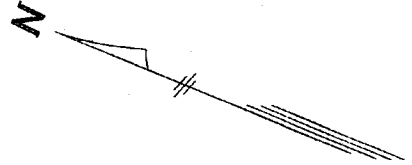
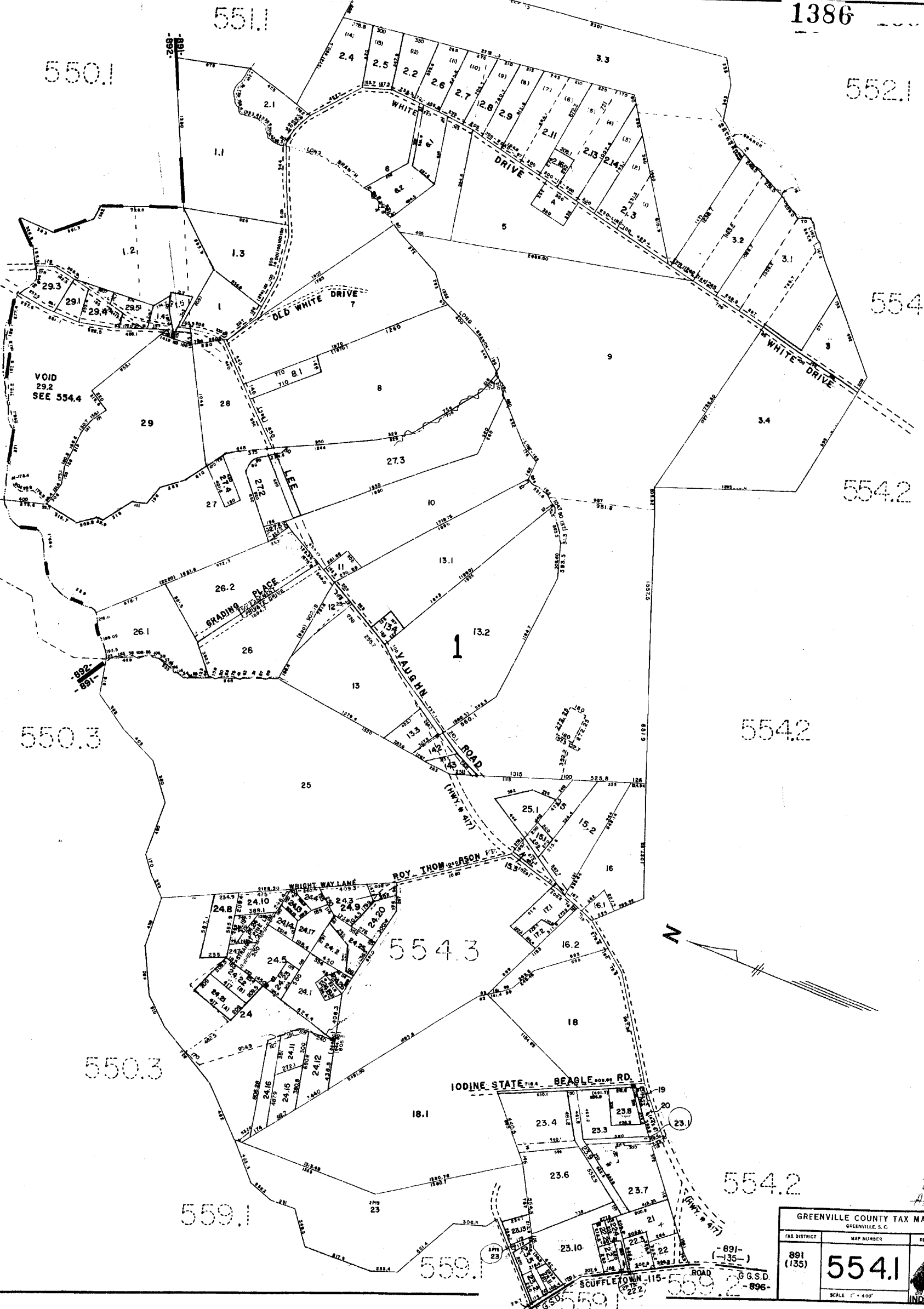
554.3

550.3

554.2

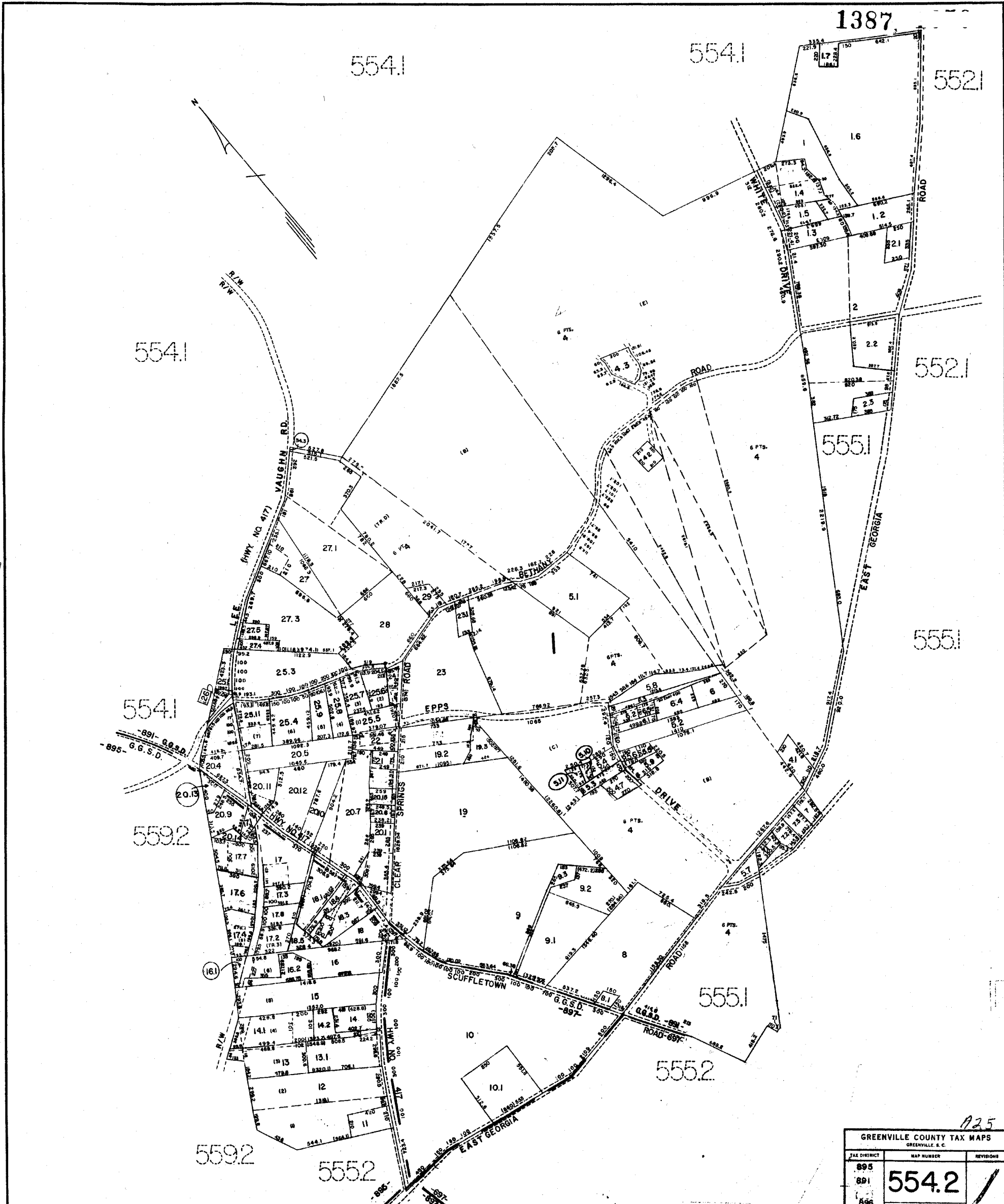
559.1

559.1



GREENVILLE COUNTY TAX MAPS		
GREENVILLE, S.C.		
TAX DISTRICT	MAP NUMBER	REVISIONS
891 (135)	554.1	
SCALE 1" = 400'		INDEX-17

2



125

GREENVILLE COUNTY TAX MAPS GREENVILLE, S.C.		
TAX DISTRICT	MAP NUMBER	REVISIONS
895	554.2	
891		
896		
SCALE 1" = 400'		INDEX-17

554.1

554.1

554.1

554.1

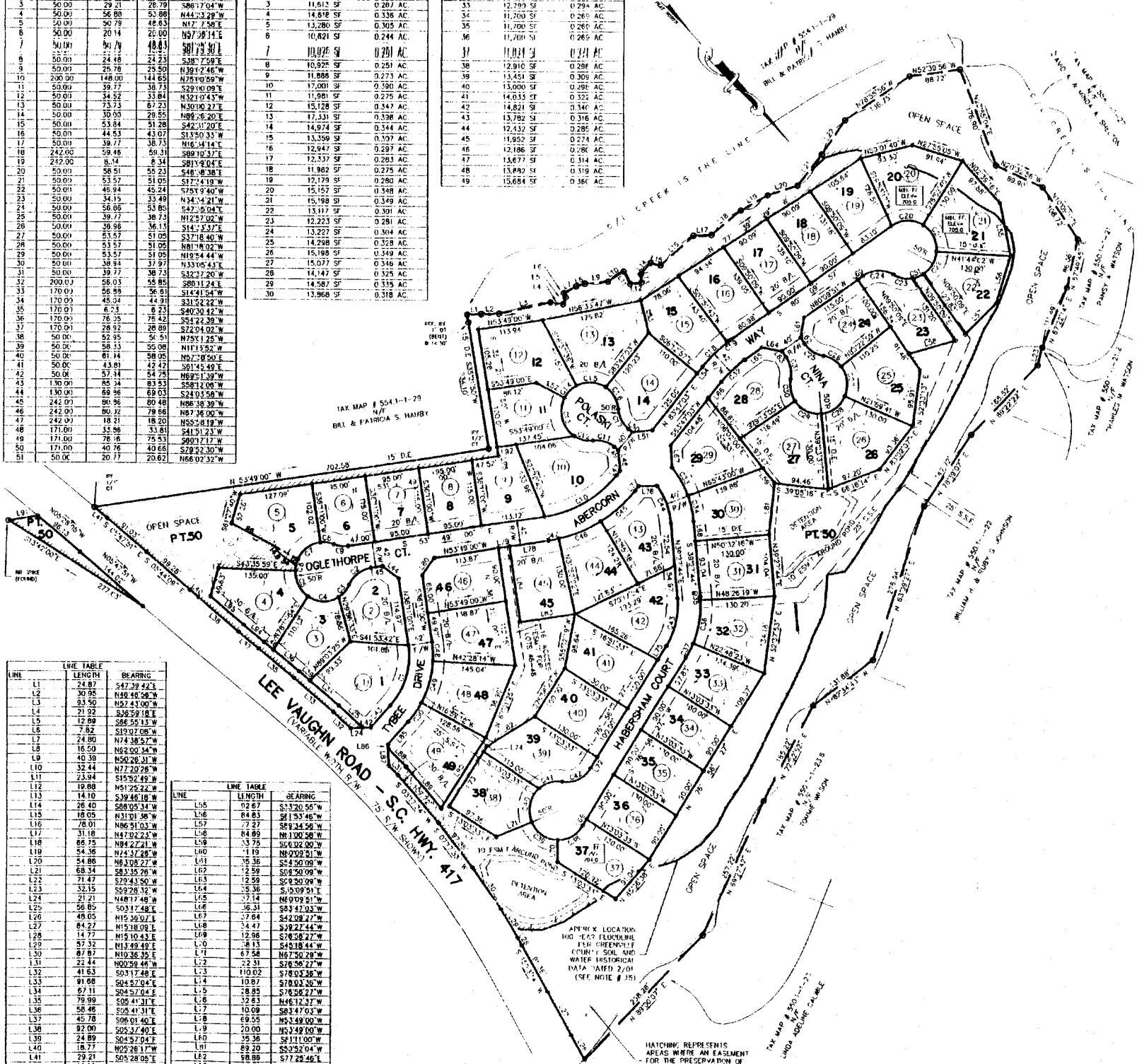


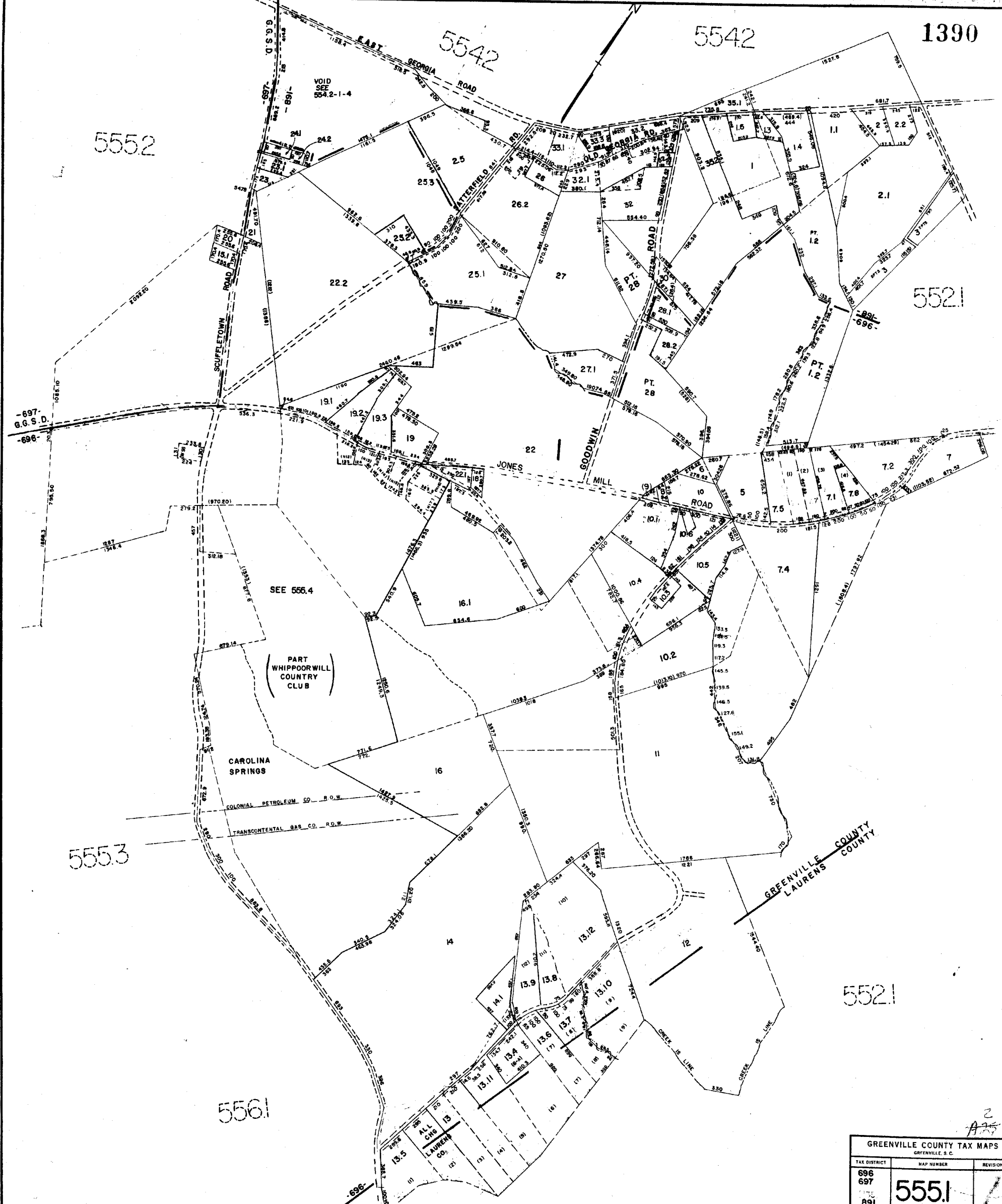
A25

GREENVILLE COUNTY TAX MAPS		
GREENVILLE, S. C.		
TAX DISTRICT	MAP NUMBER	REVISIONS
(-135-) -891-	554.3	
SCALE 1" = 100'		INDEX-17

CUR. #	PAIR'S	CURVE TABLE	CHESS	BEARING	LOT NO	SO. FT.	ACRES	LOT NO	SO. FT.	ACRES
1	129.00	113.74	110.10	S61°5'36"W	1	16.748	0.384 AC.	3	13.216	0.304 AC.
2	50.00	49.42	47.43	S82°17'59"E	2	12.342	0.283 AC.	32	13.501	0.308 AC.
3	50.00	29.21	28.79	S86°17'04"W	3	11.612	0.267 AC.	33	12.799	0.294 AC.
4	50.00	56.88	55.86	N44°3'29"W	4	14.878	0.336 AC.	34	11.700	0.265 AC.
5	50.00	50.78	48.63	N17°1'58"E	5	13.280	0.305 AC.	35	11.700	0.265 AC.
6	50.00	20.14	20.00	S57°38'14"E	6	10.821	0.244 AC.	36	11.700	0.265 AC.
7	N110°11'14"E	48.81	48.81	S91°17'30"E	7	10.821	0.244 AC.	37	11.700	0.265 AC.
8	50.00	24.42	24.33	S38°17'58"E	8	10.925	0.251 AC.	38	12.910	0.296 AC.
9	50.00	25.78	25.50	N39°17'46"W	9	11.888	0.273 AC.	39	13.451	0.308 AC.
10	200.00	148.00	144.65	N75°19'59"W	10	17.001	0.390 AC.	40	13.000	0.298 AC.
11	50.00	39.77	38.73	S29°40'09"E	11	11.981	0.275 AC.	41	14.615	0.332 AC.
12	50.00	34.52	33.84	N32°19'45"W	12	15.128	0.343 AC.	42	14.821	0.340 AC.
13	50.00	73.73	71.23	N30°10'21"E	13	17.331	0.396 AC.	43	13.782	0.316 AC.
14	50.00	30.00	29.55	N89°5'20"E	14	14.874	0.344 AC.	44	12.432	0.285 AC.
15	50.00	53.84	51.28	S42°17'20"E	15	13.359	0.307 AC.	45	11.952	0.274 AC.
16	50.00	44.53	43.07	S13°50'33"W	16	12.947	0.297 AC.	46	12.186	0.280 AC.
17	50.00	39.77	38.73	N56°3'14"E	17	12.337	0.283 AC.	47	13.877	0.314 AC.
18	242.00	59.48	58.31	S89°10'37"E	18	11.962	0.275 AC.	48	13.849	0.319 AC.
19	242.00	8.74	8.34	S81°12'04"E	19	12.179	0.280 AC.	49	15.684	0.360 AC.
20	50.00	58.51	55.23	S48°4'38"E	20	15.157	0.348 AC.			
21	50.00	53.57	51.05	S17°19'18"W	21	15.989	0.369 AC.			
22	50.00	46.94	45.24	S79°14'40"W	22	13.117	0.301 AC.			
23	50.00	34.15	33.49	N34°14'21"W	23	12.223	0.281 AC.			
24	50.00	56.86	53.80	S42°8'04"E	24	13.227	0.304 AC.			
25	50.00	39.77	38.73	S12°5'02"W	25	14.298	0.328 AC.			
26	50.00	58.51	55.23	S14°13'17"E	26	15.198	0.349 AC.			
27	50.00	53.57	51.05	S37°18'40"W	27	15.077	0.346 AC.			
28	50.00	53.57	51.05	N81°18'02"W	28	14.147	0.325 AC.			
29	50.00	53.57	51.05	N19°24'44"W	29	14.587	0.335 AC.			
30	50.00	39.77	38.73	N33°38'43"E	30	13.968	0.318 AC.			
31	50.00	39.77	38.73	S32°12'20"W						
32	200.00	56.03	55.85	S80°11'24"E						
33	170.00	58.59	56.81	S14°11'54"W						
34	170.00	45.24	44.91	S31°32'42"W						
35	170.00	6.23	6.23	S40°02'45"W						
36	170.00	76.35	75.42	S54°23'39"W						
37	170.00	28.52	28.89	S72°04'02"W						
38	50.00	42.25	51.05	N75°12'25"W						
39	50.00	58.51	55.08	N17°15'52"E						
40	50.00	81.14	88.05	N57°18'50"E						
41	50.00	43.81	42.42	S61°45'49"E						
42	50.00	37.14	35.43	S63°02'00"W						
43	130.00	35.34	35.43	N69°13'39"W						
44	130.00	88.88	69.03	S41°23'23"W						
45	242.00	80.36	80.48	N86°38'39"W						
46	242.00	80.36	80.48	N87°36'00"W						
47	242.00	18.21	18.20	N55°28'19"W						
48	171.00	33.58	33.81	S41°23'23"W						
49	171.00	76.16	75.53	S60°17'17"E						
50	171.00	40.76	40.68	S78°22'30"W						
51	50.00	20.17	20.62	N66°07'52"W						

LINE	LENGTH	BEARING	LINE	LENGTH	BEARING
L1	24.87	S47°39'42"E	L56	92.67	S132°35'57"W
L2	30.95	N48°46'58"W	L57	84.85	S153°46'57"W
L3	93.50	N57°43'00"W	L58	77.27	S69°34'56"W
L4	26.32	S38°59'18"E	L59	84.89	N110°58'58"W
L5	12.89	S68°59'13"W	L60	33.78	N82°02'51"W
L6	7.82	S19°02'08"W	L61	1.19	N50°09'08"W
L7	24.80	N74°38'52"W	L62	2.59	S08°50'09"W
L8	16.50	N62°00'34"W	L63	12.59	S03°02'09"W
L9	40.38	N50°28'31"W	L64	35.36	S33°09'19"E
L10	32.44	N17°20'08"W	L65	37.14	N69°09'51"W
L11	23.94	S15°52'49"W	L66	36.31	S83°47'03"W
L12	19.88	N51°25'22"W	L67	27.84	S42°08'27"W
L13	14.10	S39°46'19"W	L68	34.42	S22°24'48"W
L14	28.40	N00°05'14"W	L69	12.86	S78°58'27"W
L15	18.05	N31°01'36"W	L70	8.13	S48°18'44"W
L16	78.01	N86°10'03"W	L71	67.58	N67°50'29"W
L17	31.18	N41°02'23"W	L72	22.51	S38°56'27"W
L18	86.95	N94°22'21"W	L73	110.02	S78°05'36"W
L19	54.36	N24°17'08"W	L74	10.87	S78°01'58"W
L20	54.86	N63°08'27"W	L75	28.85	S78°28'27"W
L21	68.34	S83°35'28"W	L76	32.63	N46°12'37"W
L22	71.47	S79°43'50"W	L77	10.09	S83°17'01"W
L23	32.15	S29°28'32"W	L78	97.51	N53°49'00"W
L24	21.21	N48°17'48"W	L79	20.00	N53°49'00"W
L25	56.85	S03°17'48"E	L80	35.36	S41°10'00"W
L26	49.05	N15°56'07"E	L81	89.20	S53°02'04"W
L27	84.27	N15°18'08"E	L82	88.88	S71°29'46"E
L28	14.77	N15°10'43"E	L83	97.51	N53°49'00"W
L29	57.32	N13°49'49"E	L84	128.85	S38°11'00"W
L30	87.87	N19°36'35"E	L85	52.81	S88°42'12"W
L31	22.44	N00°29'46"W	L86	7.22	S42°11'13"W
L32	41.63	S03°17'48"E	L87	28.87	S42°01'13"W
L33	91.68	S04°57'04"E	L88	44.01	S02°59'48"E
L34	67.11	S04°57'04"E	L89	53.19	S03°17'34"W
L35	79.80	S05°41'31"E	L90	142.83	S73°38'36"W
L36	58.46	S05°41'31"E	L91	52.09	N53°49'00"W
L37	45.78	S06°01'40"E	L92	33.39	S53°49'00"E
L38	92.00	S05°37'40"E	L93	15.00	S32°21'50"W
L39	24.89	S04°57'04"E	L94	45.77	S83°01'40"E
L40	18.77	N02°28'17"W	L95	78.30	S83°37'40"E
L41	29.21	S05°28'06"E			
L42	14.14	S48°17'48"E			
L43	51.09	N88°42'12"E			
L44	35.36	S09°49'00"E			
L45	20.48	N51°49'00"W			
L46	21.87	S05°41'31"E			
L47	10.43	N83°47'03"E			
L48	35.36	N38°47'03"E			
L49	8.83	S06°12'57"E			
L50	8.83	S06°12'57"E			
L51	35.36	N51°12'57"W			
L52	58.33	N17°45'00"W			
L53	58.33	S30°58'01"W			
L54	15.62	S43°47'03"W			

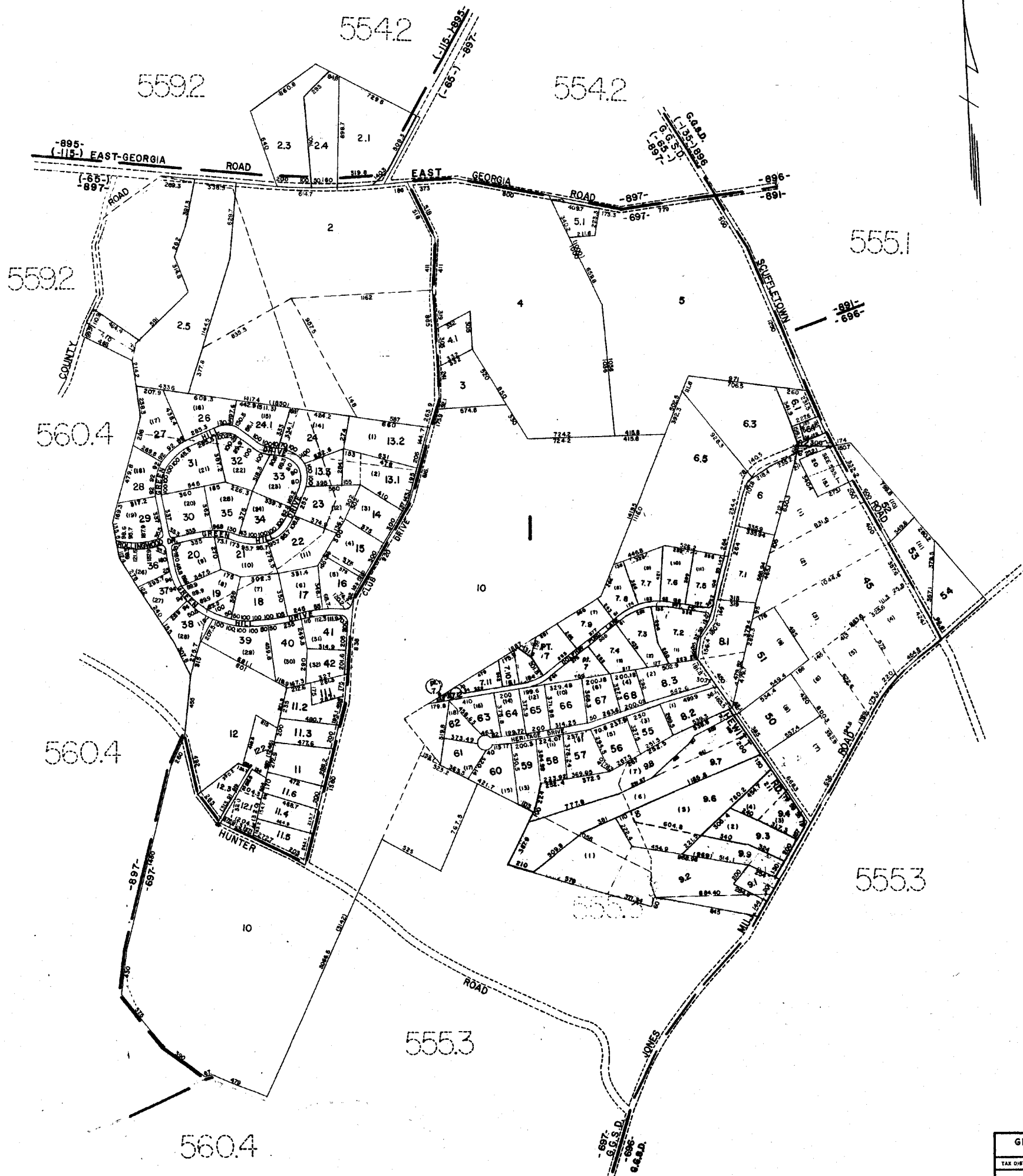




2
A-25

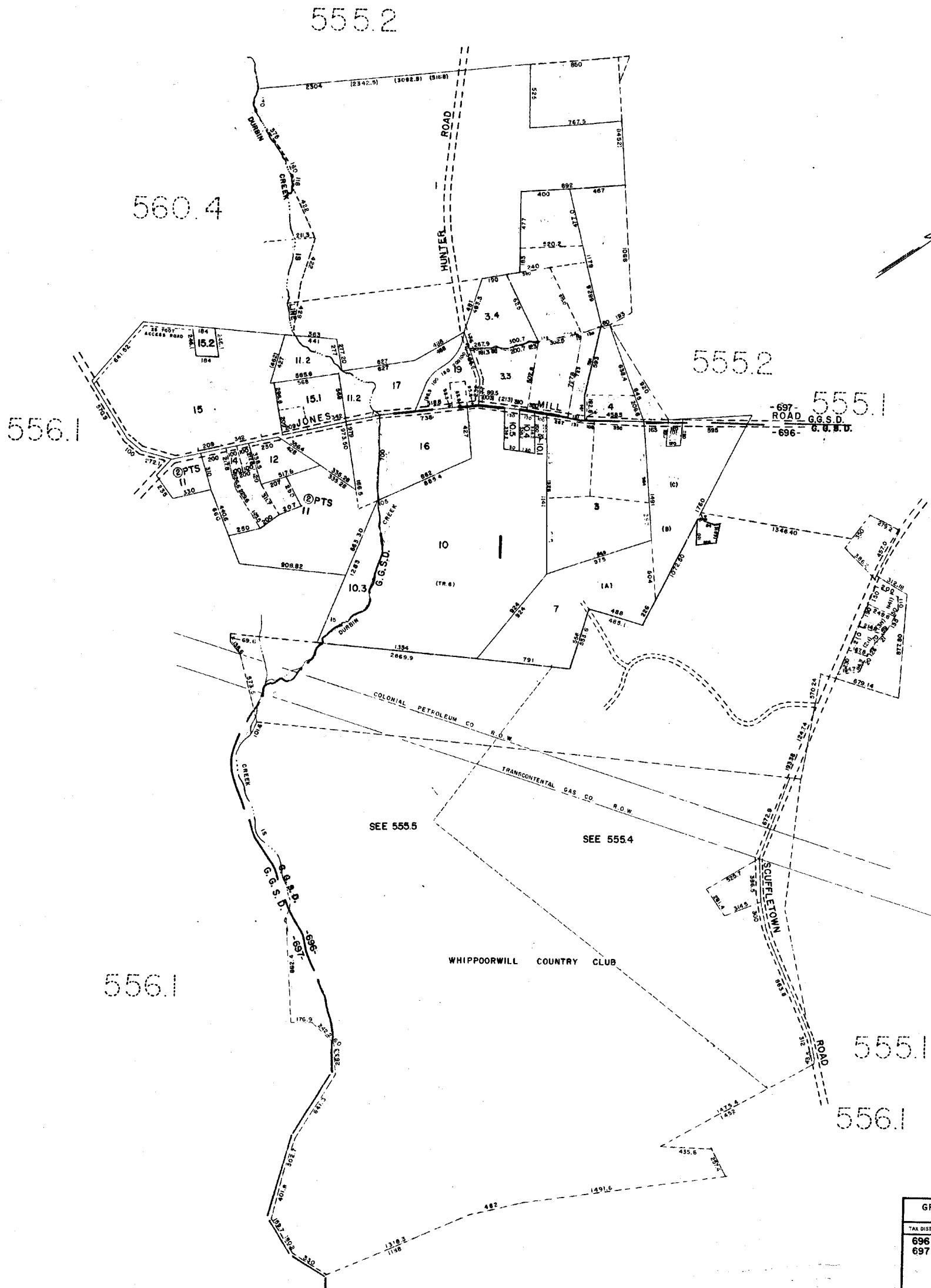
GREENVILLE COUNTY TAX MAPS GREENVILLE, S. C.		
TAX DISTRICT	MAP NUMBER	REVISIONS
696 697 698 699	555.1	
SCALE 1" = 400'		INDEX-1

MAP NO. 196 W 81344



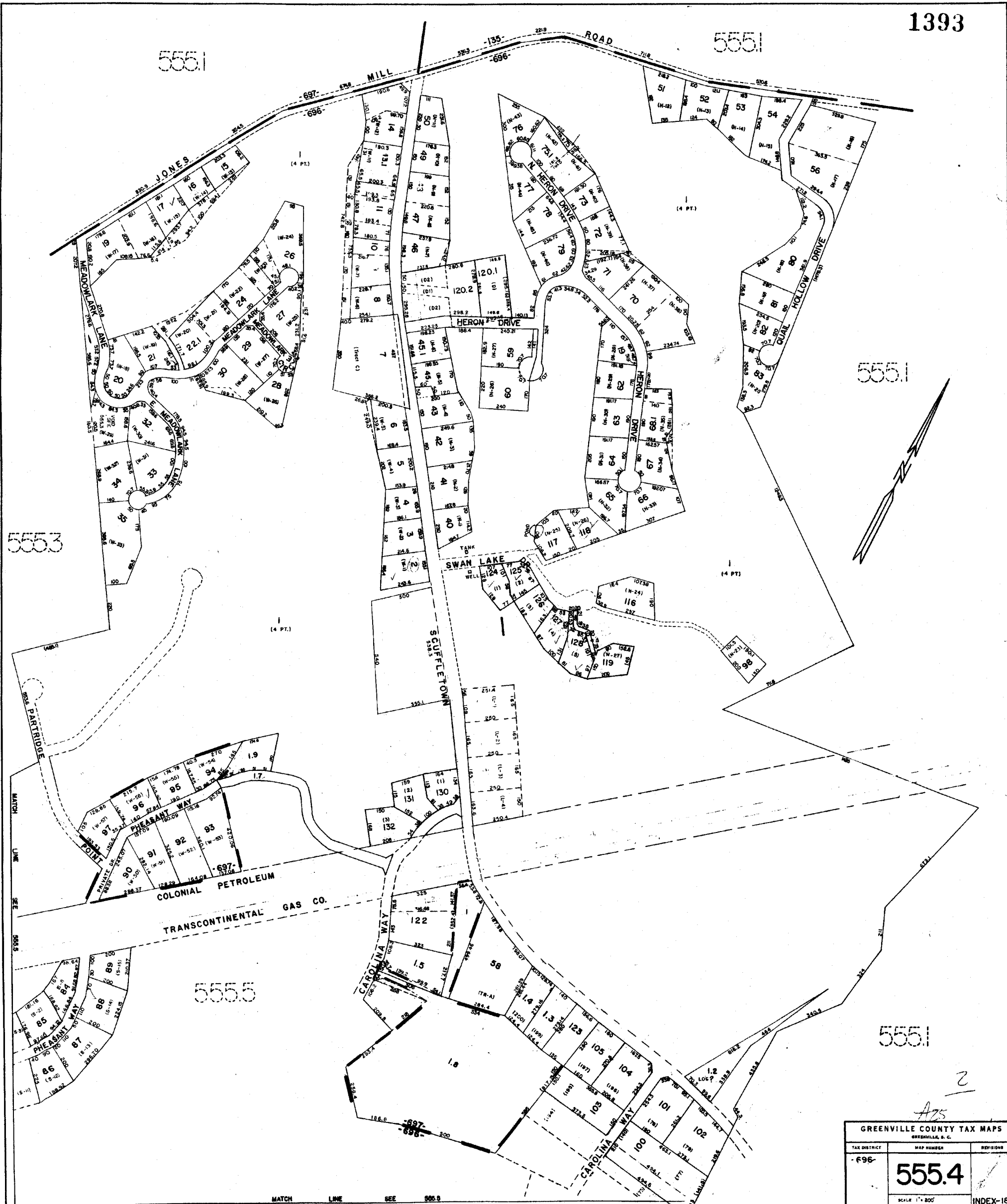
A25

GREENVILLE COUNTY TAX MAPS GREENVILLE, S.C.		
TAX DISTRICT	MAP NUMBER	REVISIONS
(-115-) -697- 895 -897-	555.2	
SCALE 1" = 400'		INDEX-18



A25

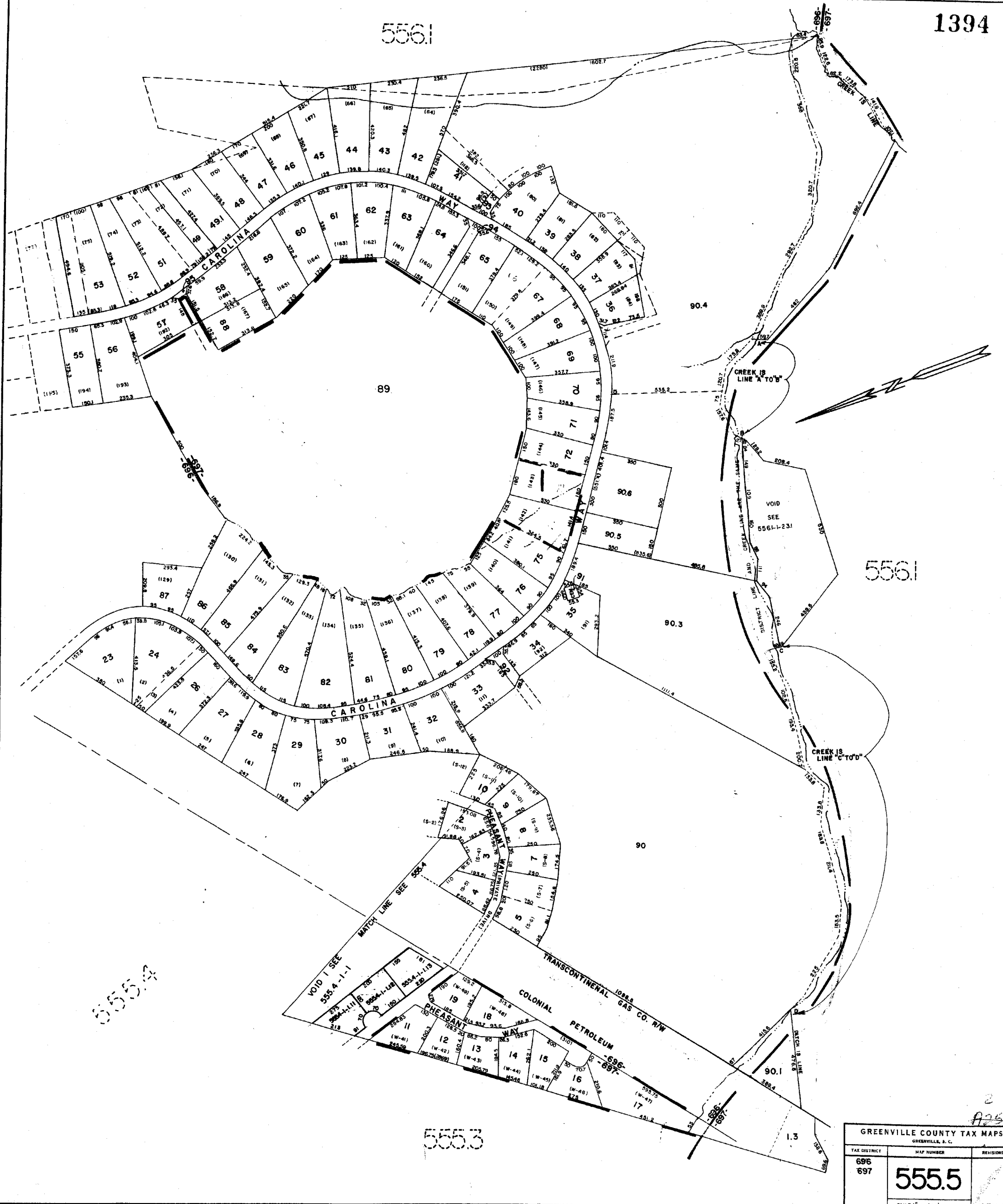
GREENVILLE COUNTY TAX MAPS GREENVILLE, S. C.		
TAX DISTRICT	MAP NUMBER	REVISIONS
696 697	555.3	
SCALE 1" = 400'		INDEX-18



GREENVILLE COUNTY TAX MAPS		
TAX DISTRICT	MAP NUMBER	REVISION
696	555.4	
SCALE 1" = 200'		

2
A75

556.1

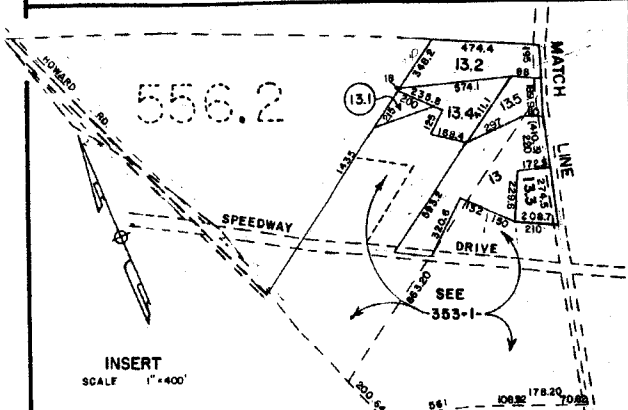
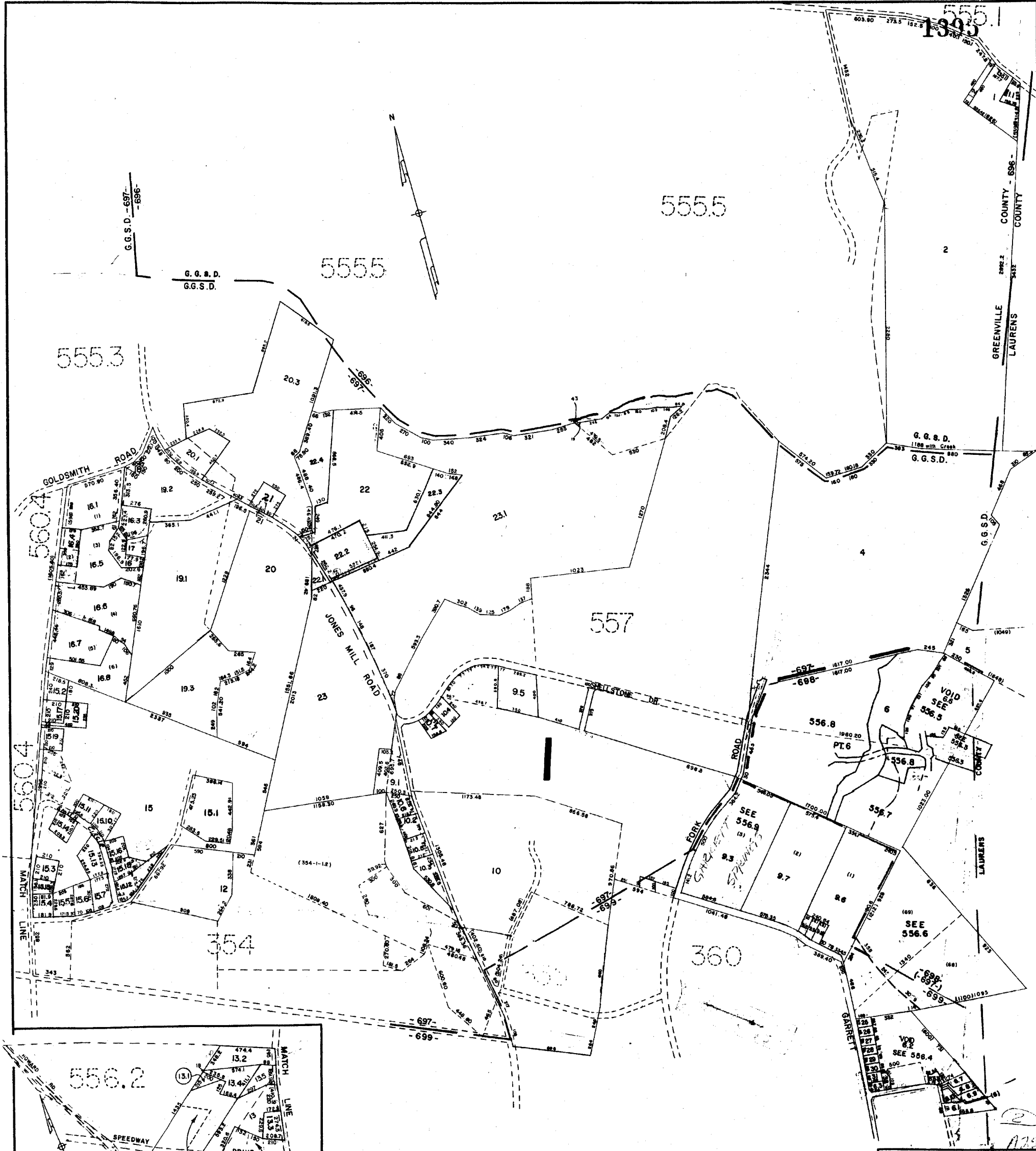


555.4

555.3

GREENVILLE COUNTY TAX MAPS GREENVILLE, S. C.		
TAX DISTRICT	MAP NUMBER	REVISIONS
696 697	555.5	
SCALE 1" = 200'		INDEX-16

2
A25



GREENVILLE COUNTY TAX MAPS GREENVILLE, S. C.		
TAX DISTRICT	MAP NUMBER	REVISIONS
-696- -697- -699-	556.1	
SCALE 1" = 400'		INDEX-18

560.4

556.1

560.4

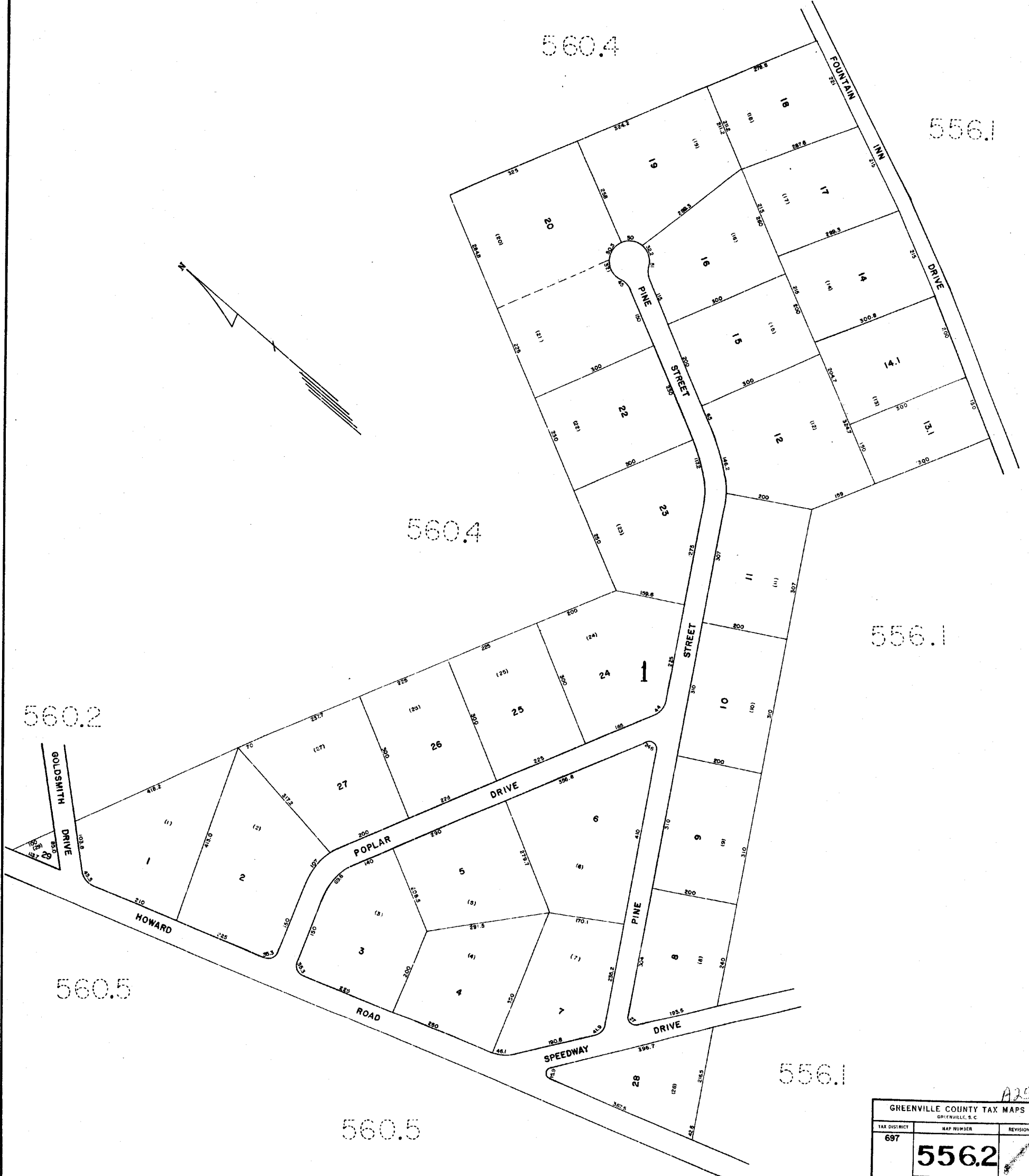
556.1

560.2

560.5

560.5

556.1



A25

GREENVILLE COUNTY TAX MAPS		
GREENVILLE, S.C.		
TAX DISTRICT	MAP NUMBER	REVISIONS
697	556.2	
SCALE: 1" = 100'		INDEX-18

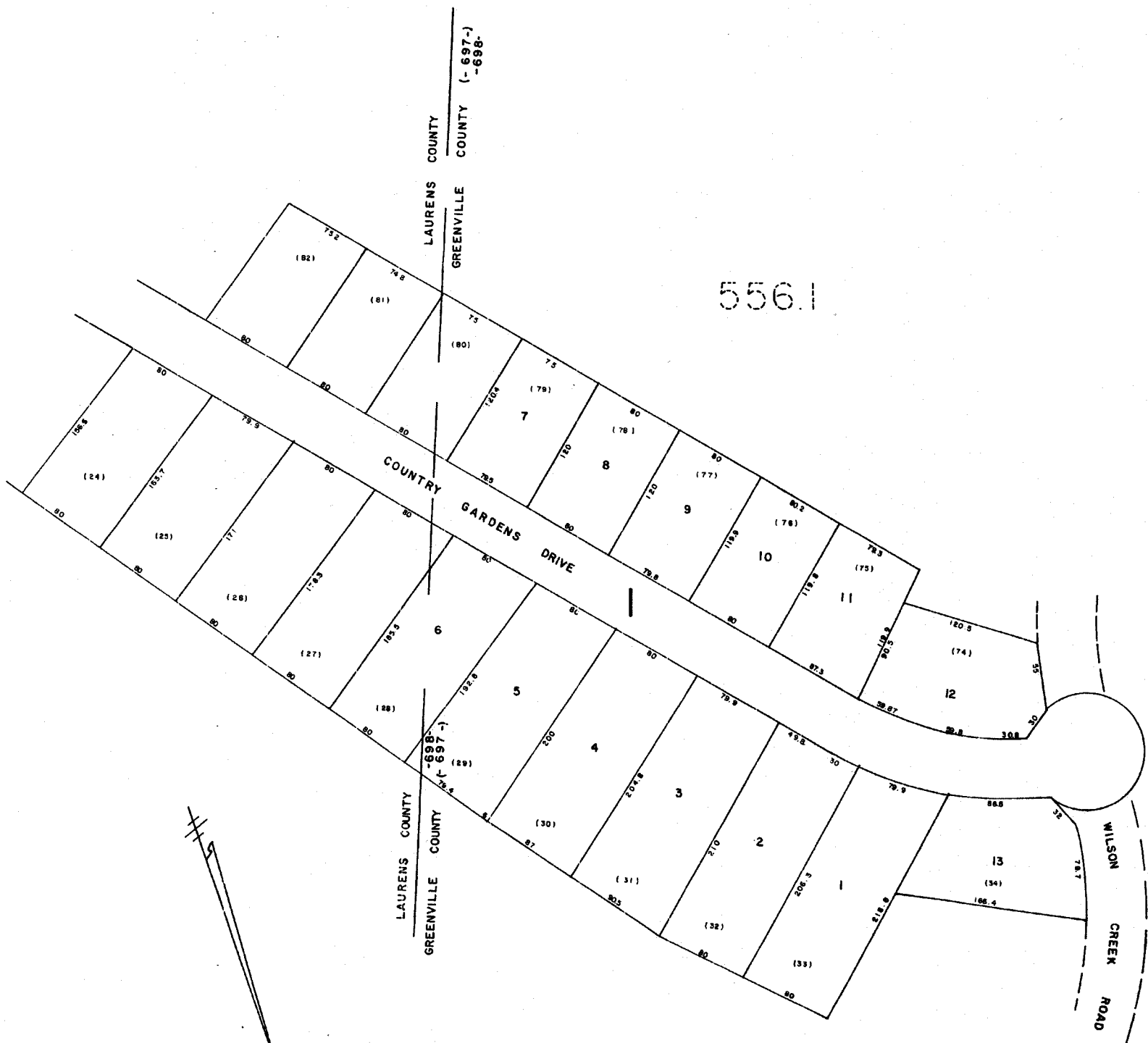
PLAN HOLD CORPORATION • IRVINE, CALIFORNIA
REGISTERED MAP NUMBER 07548
FEBRUARY 1977 - 1978

PLAN HOLD CORPORATION • IRVINE, CALIFORNIA
REGISTERED MAP NUMBER 07548
FEBRUARY 1977 - 1978

PLAN HOLD CORPORATION • IRVINE, CALIFORNIA
REGISTERED MAP NUMBER 07548
FEBRUARY 1977 - 1978

PLAN HOLD CORPORATION • IRVINE, CALIFORNIA
REGISTERED MAP NUMBER 07548
FEBRUARY 1977 - 1978

1397



556.1

556.1

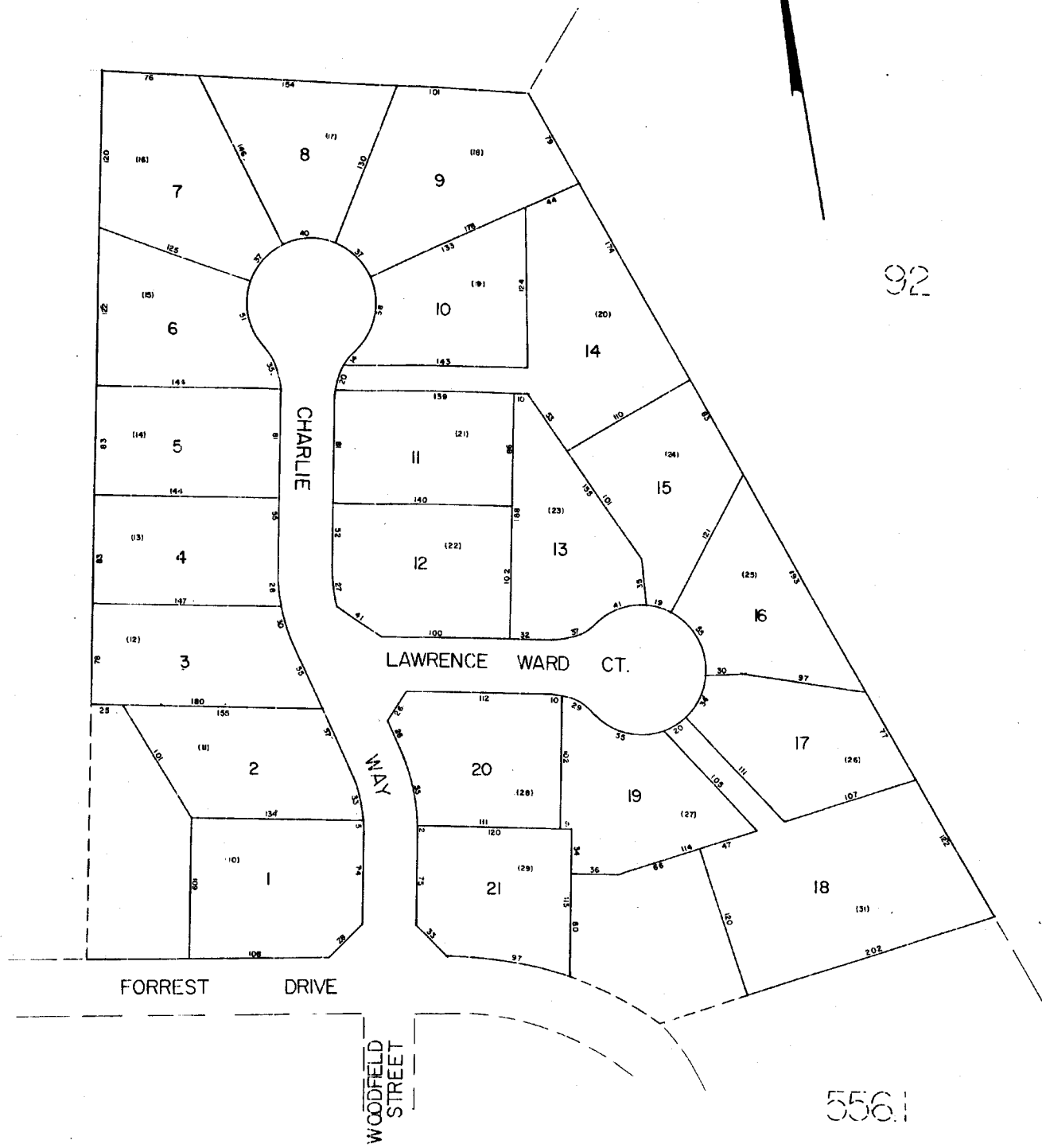
COUNTRY GARDENS SEC-ONE PH-7
GREENVILLE COUNTY TAX MAPS
GREENVILLE, S. C.

TAX DISTRICT	MAP NUMBER	REVISIONS
(-697-) -698-	556.3	

556.1

92

556.1



556.1

FORREST CREEK SEC. 2		
GREENVILLE COUNTY TAX MAPS		
GREENVILLE, S. C.		
TAX DISTRICT	MAP NUMBER	REVISIONS
- 699 -	556.4	
SCALE 1" = 50'		INDEX-18

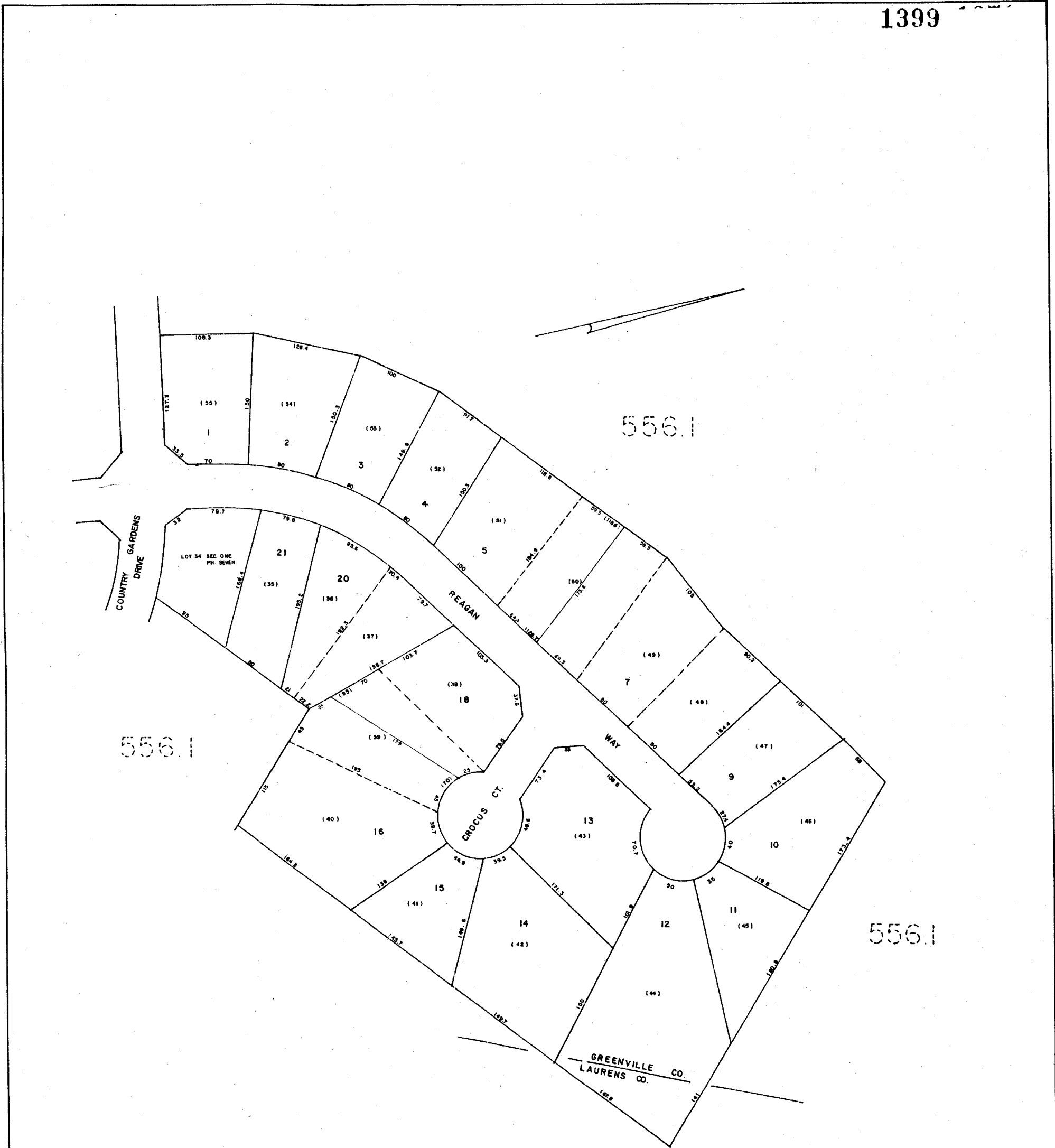
REPORT BY NUMBER 07348
S. H. HARRIS & SONS, INC.

REPORT BY NUMBER 07348
S. H. HARRIS & SONS, INC.

REPORT BY NUMBER 07348
S. H. HARRIS & SONS, INC.

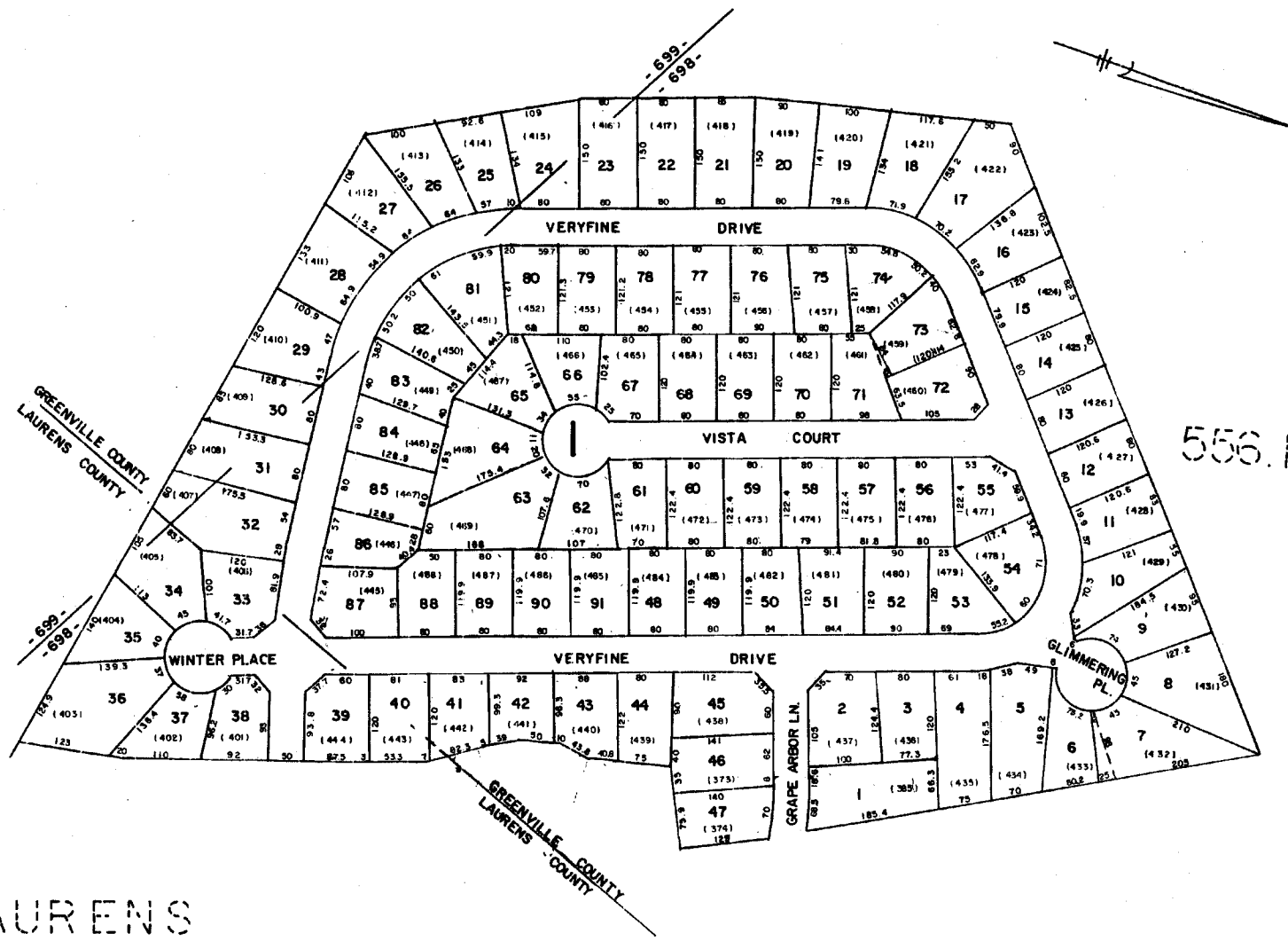
REPORT BY NUMBER 07348
S. H. HARRIS & SONS, INC.

1399



COUNTRY GARDEN		
GREENVILLE COUNTY TAX MAPS		
GREENVILLE, S. C.		
TAX DISTRICT	MAP NUMBER	REVISIONS
	556.5	
SCALE 1" = 50'		INDEX-19

556.1



LAURENS COUNTY

COUNTRY GARDENS SEC. THREE		
GREENVILLE COUNTY TAX MAPS		
TAX DISTRICT	MAP NUMBER	REVISIONS
-696-	556.6	INDEX-18
-699-	SCALE 1" = 100'	

RECORDED BY NUMBER 07548
RECORD DATE 08 FEB 19 1951

RECORDED BY NUMBER 07548
RECORD DATE 08 FEB 19 1951

PLAN HOLD CORPORATION - IRVINE, CALIFORNIA
RECORDED BY NUMBER 07548
RECORD DATE 08 FEB 19 1951

PLAN HOLD CORPORATION - IRVINE, CALIFORNIA
RECORDED BY NUMBER 07548
RECORD DATE 08 FEB 19 1951

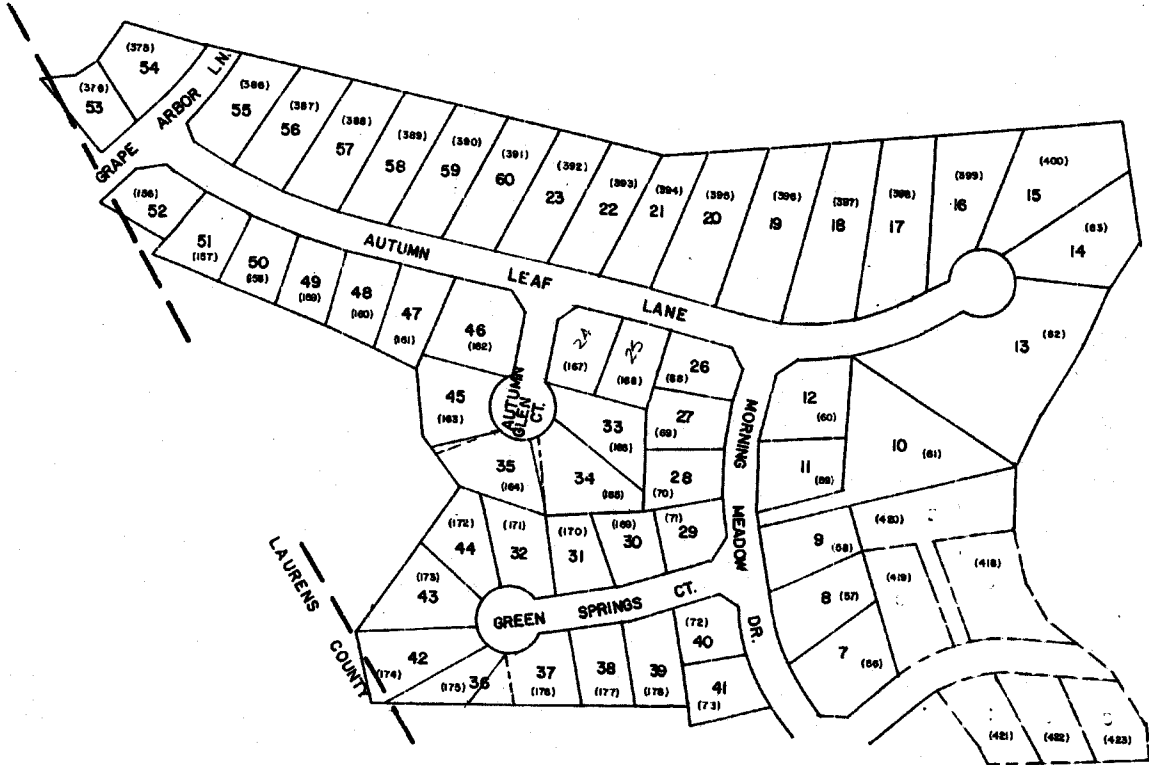
1401

556.6

556.1

556.3

556.5



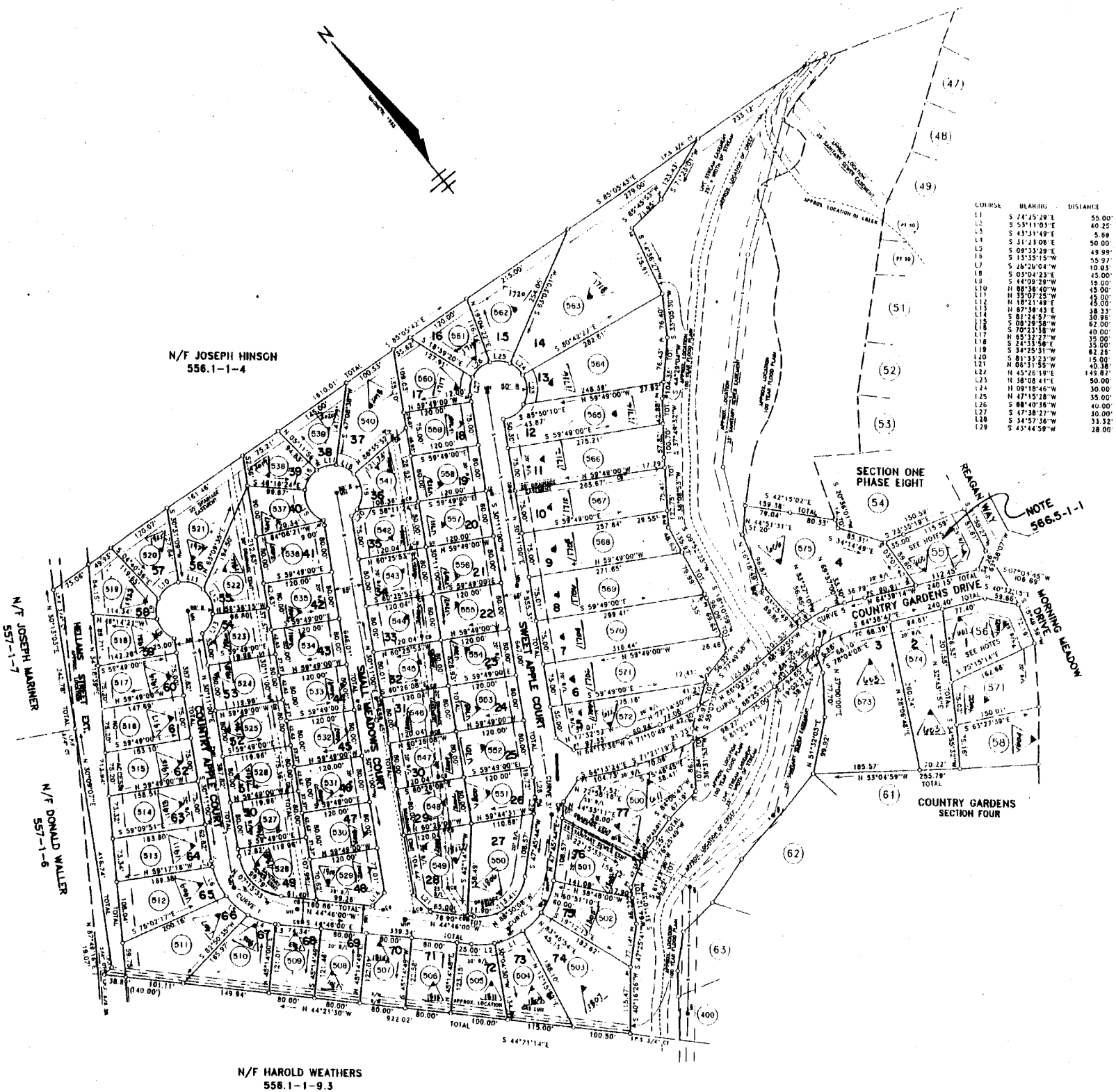
COUNTRY GARDENS
SEC. 4

GREENVILLE COUNTY TAX MAPS
GREENVILLE, S.C.

TAX DISTRICT	MAP NUMBER	REVISIONS
--------------	------------	-----------

698 556.7

SCALE 1" = 60' INDEX-19

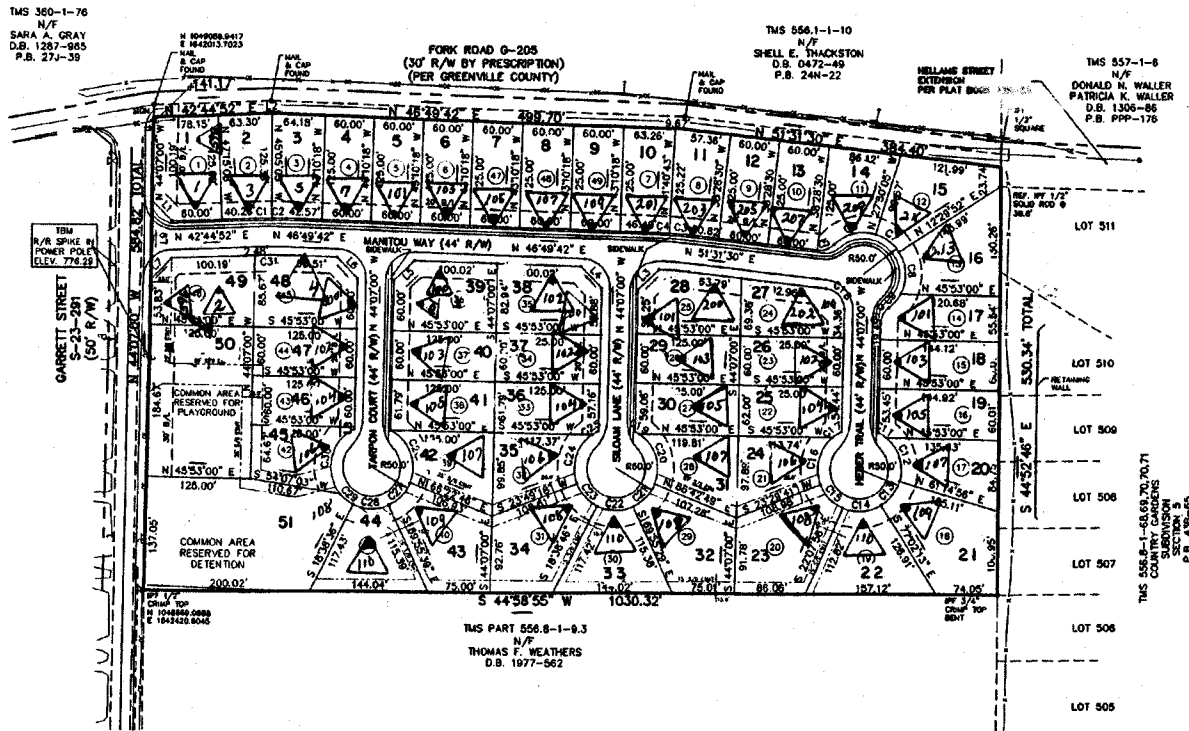
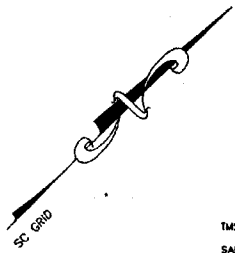


COURSE	BEARING	DISTANCE
L1	S 74°25'29" E	55.00'
L2	S 53°11'03" E	40.25'
L3	S 43°31'49" E	5.59'
L4	S 31°23'08" E	50.00'
L5	S 09°33'29" E	49.99'
L6	S 15°55'15" W	55.91'
L7	S 16°26'04" W	10.05'
L8	S 03°04'23" E	15.00'
L9	S 44°09'29" W	15.00'
L10	H 08°36'40" W	45.00'
L11	H 25°07'25" W	15.00'
L12	H 10°21'48" E	15.00'
L13	H 07°36'43" E	38.33'
L14	S 81°24'57" W	15.00'
L15	S 08°29'58" W	62.00'
L16	S 70°23'58" W	35.00'
L17	H 05°32'27" W	40.00'
L18	S 17°38'27" W	10.00'
L19	S 34°25'31" W	35.00'
L20	S 01°35'23" W	18.00'
L21	H 08°51'55" W	40.38'
L22	H 45°26'19" E	149.87'
L23	H 38°08'41" E	50.00'
L24	H 09°18'46" W	50.00'
L25	H 47°15'28" W	35.00'
L26	S 08°40'38" W	40.00'
L27	S 17°38'27" W	10.00'
L28	S 34°25'31" W	33.32'
L29	S 43°44'58" W	28.00'

NOTE
566.5-1-1

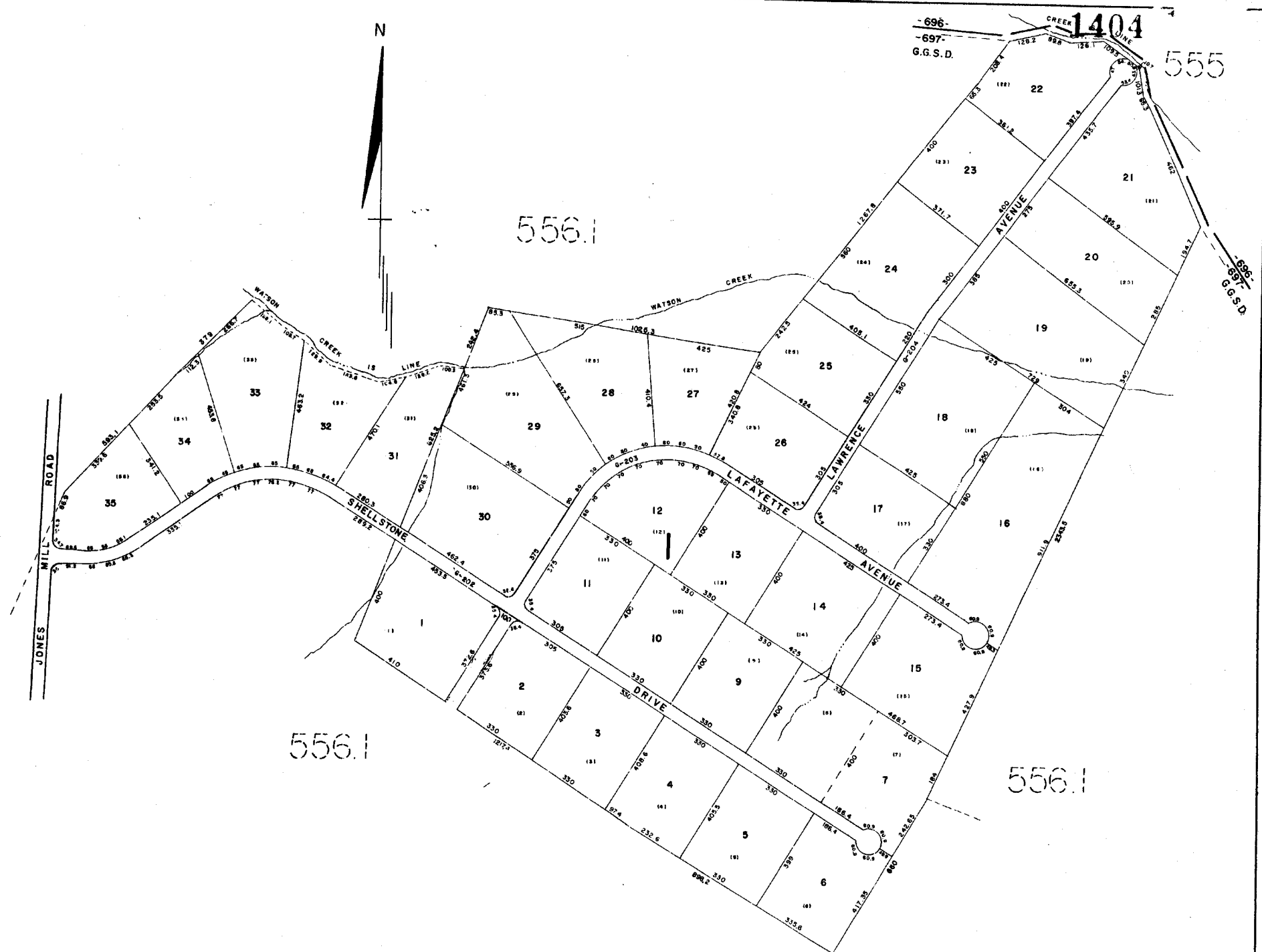
N/F HAROLD WEATHERS
556.1-1-9.3

COUNTRY GARDENS		
GREENVILLE COUNTY TAX MAPS		
GREENVILLE, S. C.		
TAX DISTRICT	MAP NUMBER	REVISIONS
	556.8	
- 698 -	SCALE 1" = 100'	INDEX-II



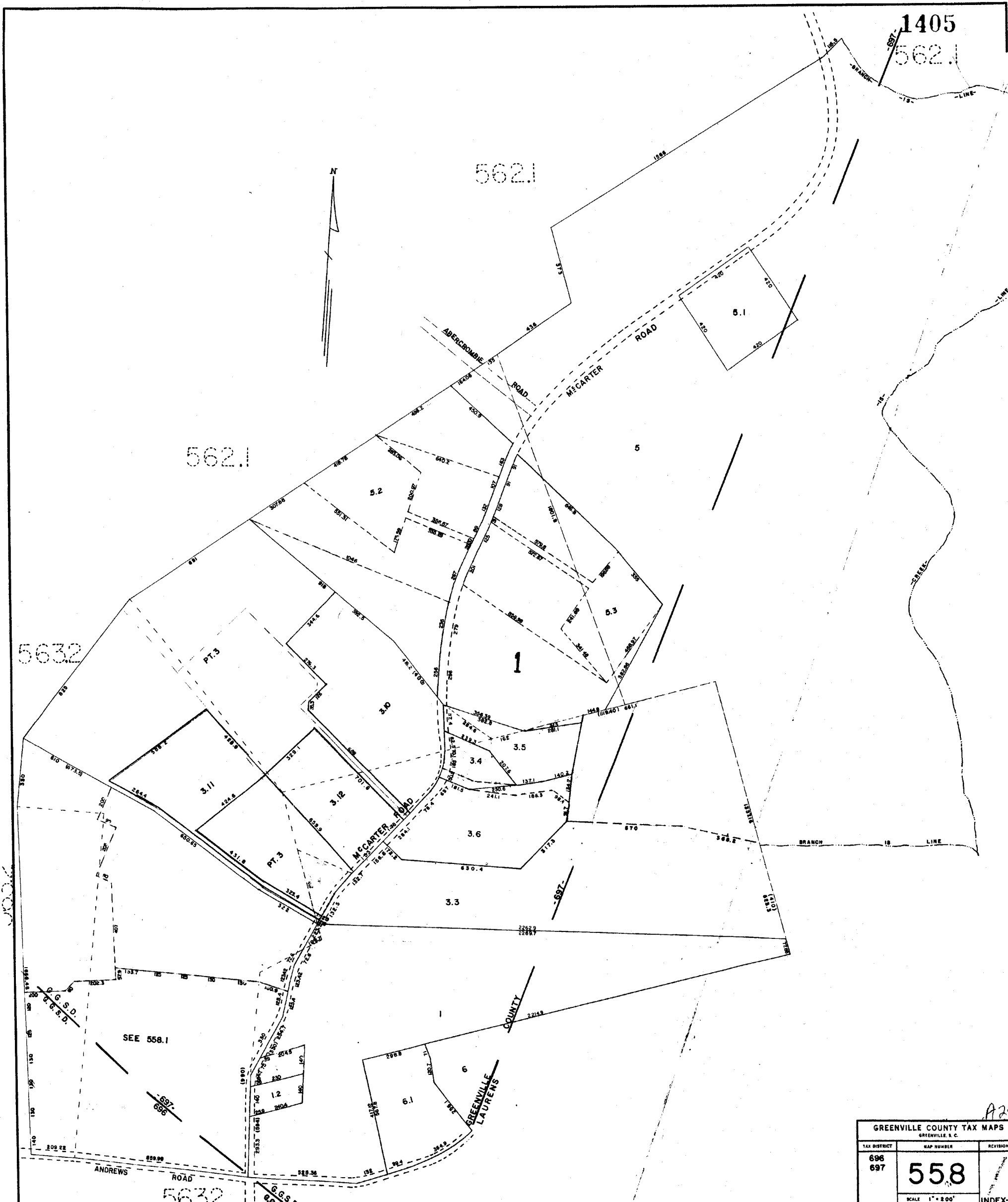
CURVE TABLE						
CURVE	RADIUS	LENGTH	TANGENT	CHORD	BEARING	DELTA
C1	522.00'	19.75'	9.88'	19.75'	S 43°49'53" W	210°03'
C2	522.00'	17.43'	8.72'	17.43'	S 45°52'18" W	154°47'
C3	522.00'	29.19'	14.60'	29.18'	S 49°55'23" W	312°13'
C4	522.00'	13.60'	6.80'	13.60'	S 47°34'29" W	129°35'
C5	25.00'	22.34'	11.98'	21.60'	N 25°55'38" E	511°14'3"
C6	50.00'	53.95'	29.95'	51.38'	S 31°14'51" W	61°50'09"
C7	50.00'	35.20'	18.36'	34.47'	S 82°19'54" W	401°9'57"
C8	50.00'	52.36'	28.87'	50.00'	N 47°30'08" W	60°00'00"
C9	50.00'	21.45'	10.89'	21.29'	N 05°12'42" W	24°34'51"
C10	25.00'	22.34'	11.98'	21.60'	S 18°31'08" E	511°14'3"
C11	50.00'	12.06'	6.06'	12.03'	S 78°53'49" W	13°49'10"
C12	50.00'	57.11'	32.13'	54.05'	N 61°28'20" W	65°26'31"
C13	50.00'	36.40'	19.05'	35.60'	N 07°53'39" W	41°42'32"
C14	50.00'	47.91'	25.98'	46.10'	N 40°24'55" E	54°54'14"
C15	50.00'	39.82'	21.03'	38.77'	S 89°12'08" E	45°37'39"
C16	50.00'	81.70'	38.47'	57.86'	S 31°09'23" E	70°41'52"
C17	50.00'	13.60'	6.84'	13.56'	S 11°59'09" W	15°35'13"

LINE TABLE		
LINE	LENGTH	BEARING
L1	34.37'	N 89°18'58" E
L2	1.44'	N 48°49'42" E
L3	35.05'	N 01°21'50" E
L4	35.85'	N 88°38'39" W
L5	35.00'	N 01°21'21" E
L6	35.85'	S 88°38'39" E
L7	36.31'	N 00°41'04" W
L8	2.52'	N 44°07'00" W
L9	94.07'	N 44°07'00" W



A25

GREENVILLE COUNTY TAX MAPS GREENVILLE, S. C.		
TAX DISTRICT	MAP NUMBER	REVISIONS
697	557	
SCALE 1" = 500'		INDEX-18



1405
562.1

562.1

562.1

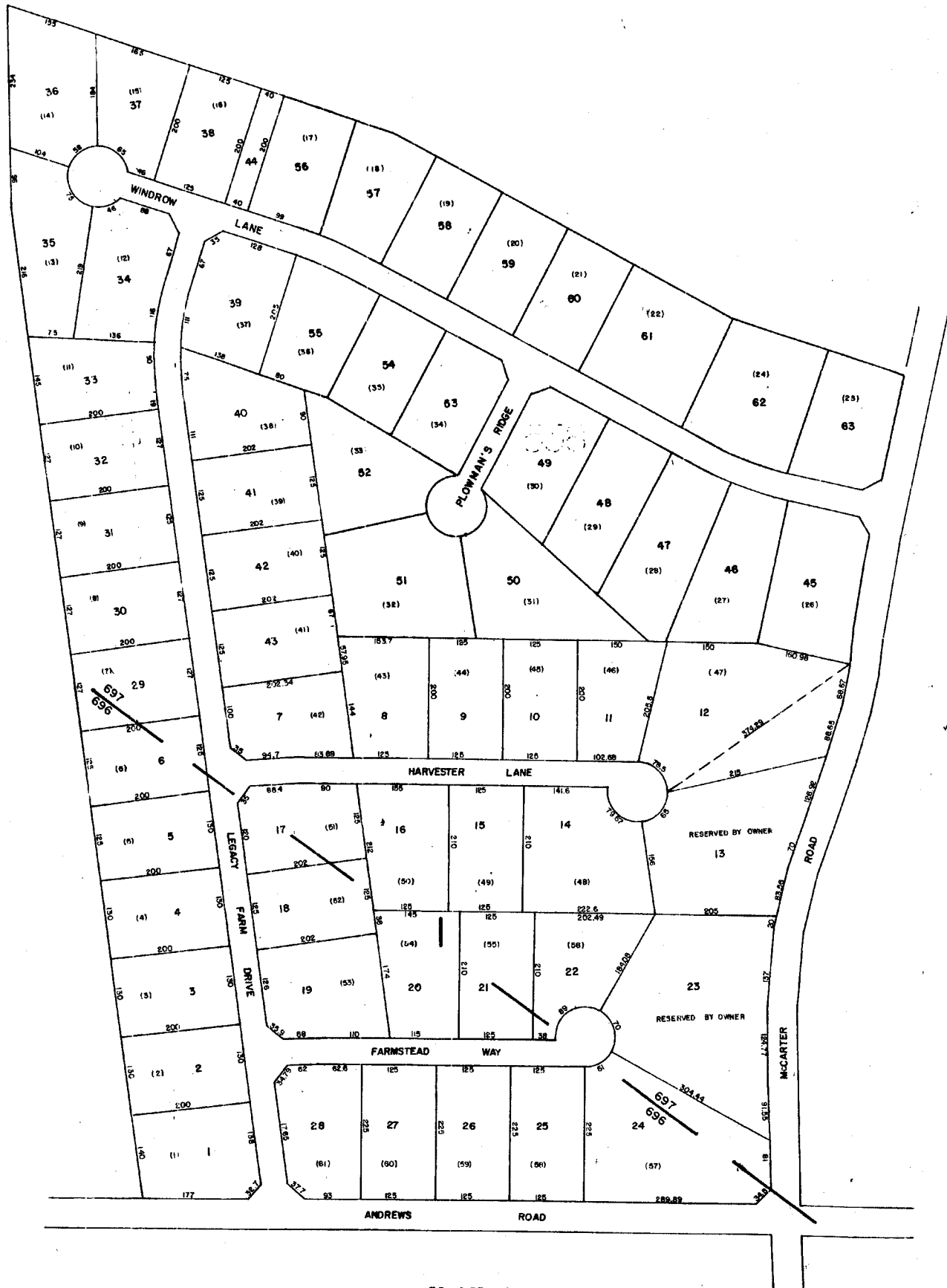
5632

SEE 558.1

5632

A25

GREENVILLE COUNTY TAX MAPS GREENVILLE, S. C.		
TAX DISTRICT	MAP NUMBER	REVISIONS
696 697	558	
SCALE 1" = 200'		INDEX-18



503.2

558

563.2

LEGACY FARM		
GREENVILLE COUNTY TAX MAPS		
GREENVILLE, S. C.		
TAX DISTRICT	MAP NUMBER	REVISIONS
697	558.1	
696	SCALE 1"=100'	INDEX-18

1407

5481

5482

550.3

5594

5481

5593

5541

5541

5593

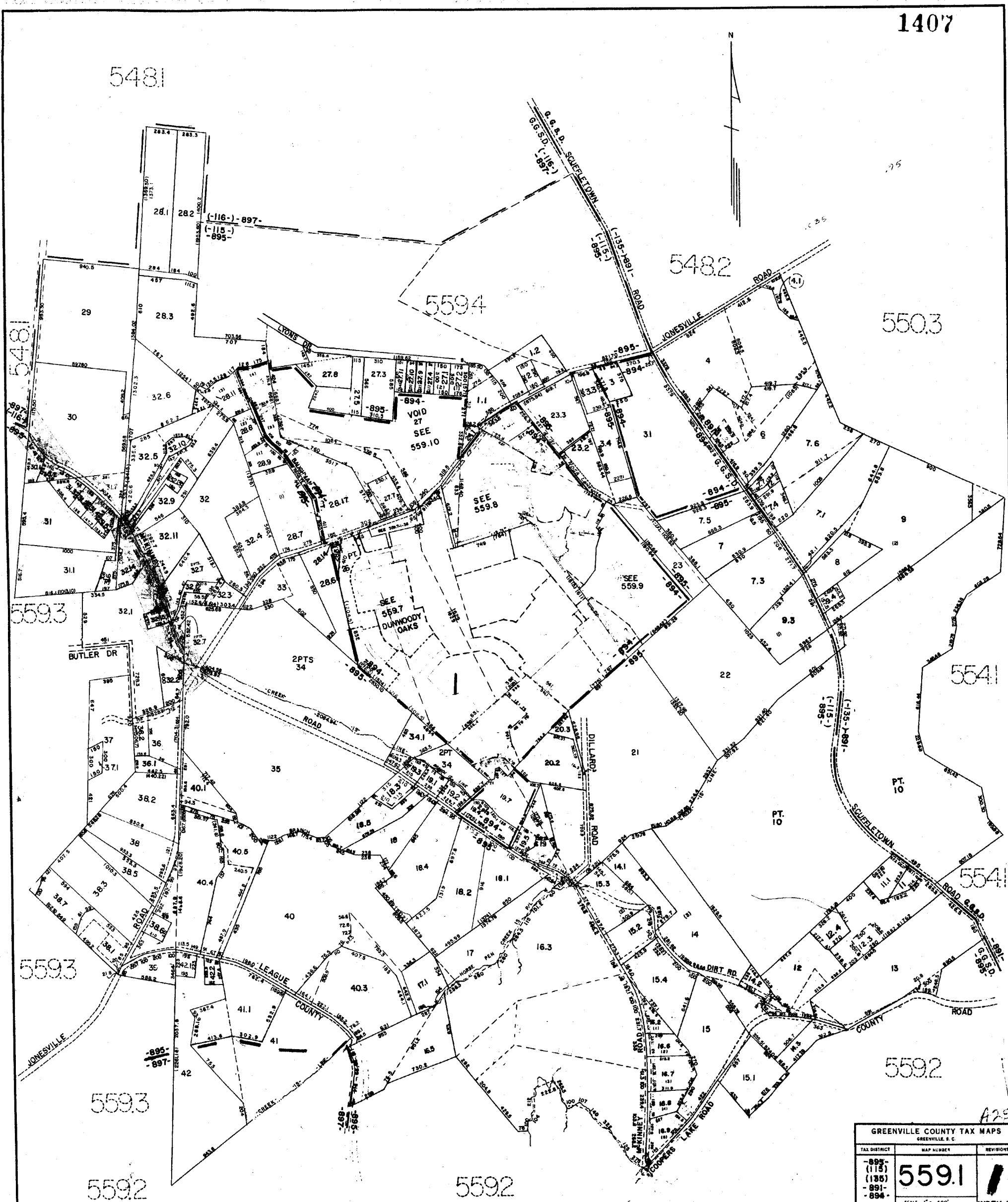
559.2

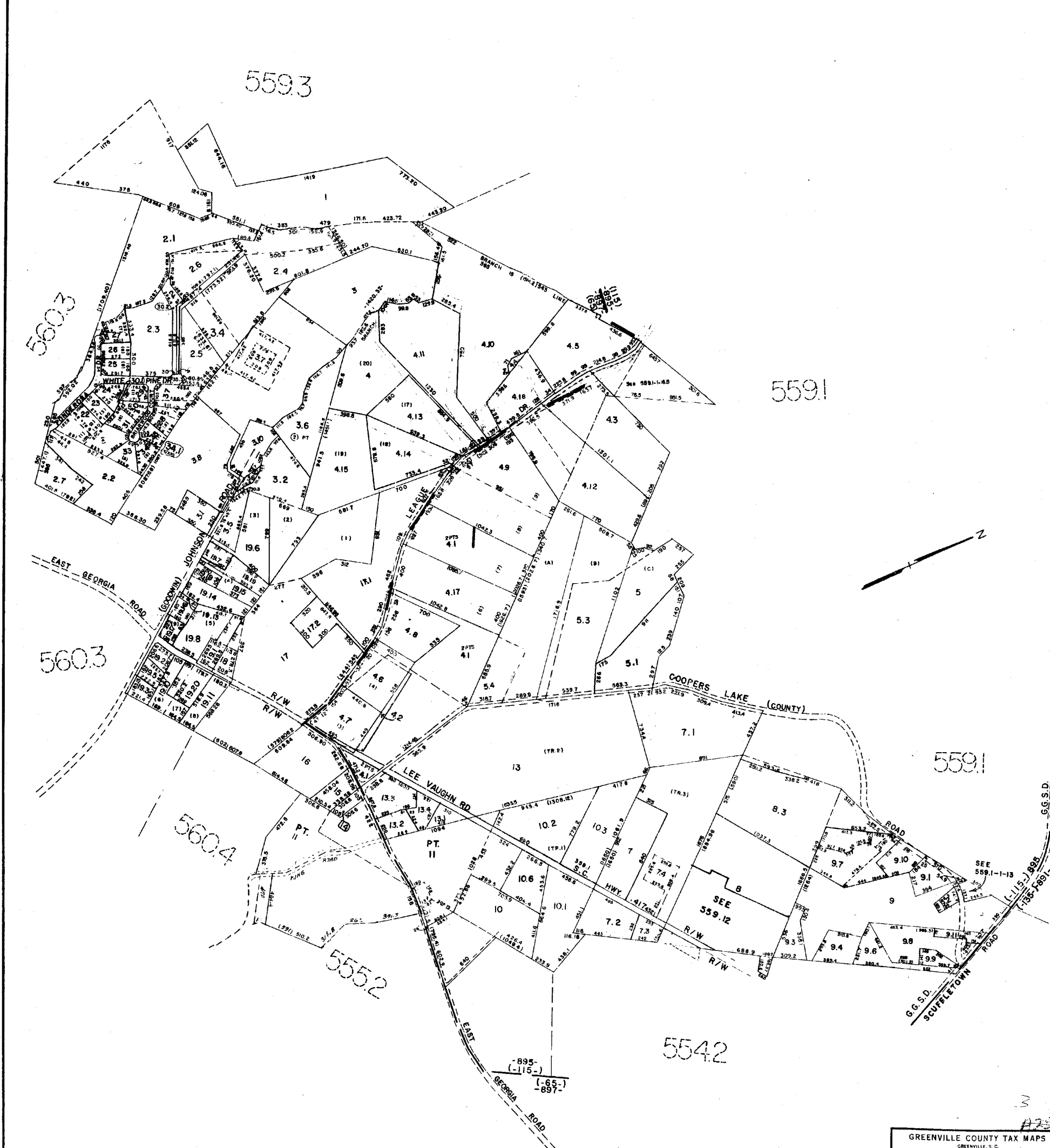
5593

5592

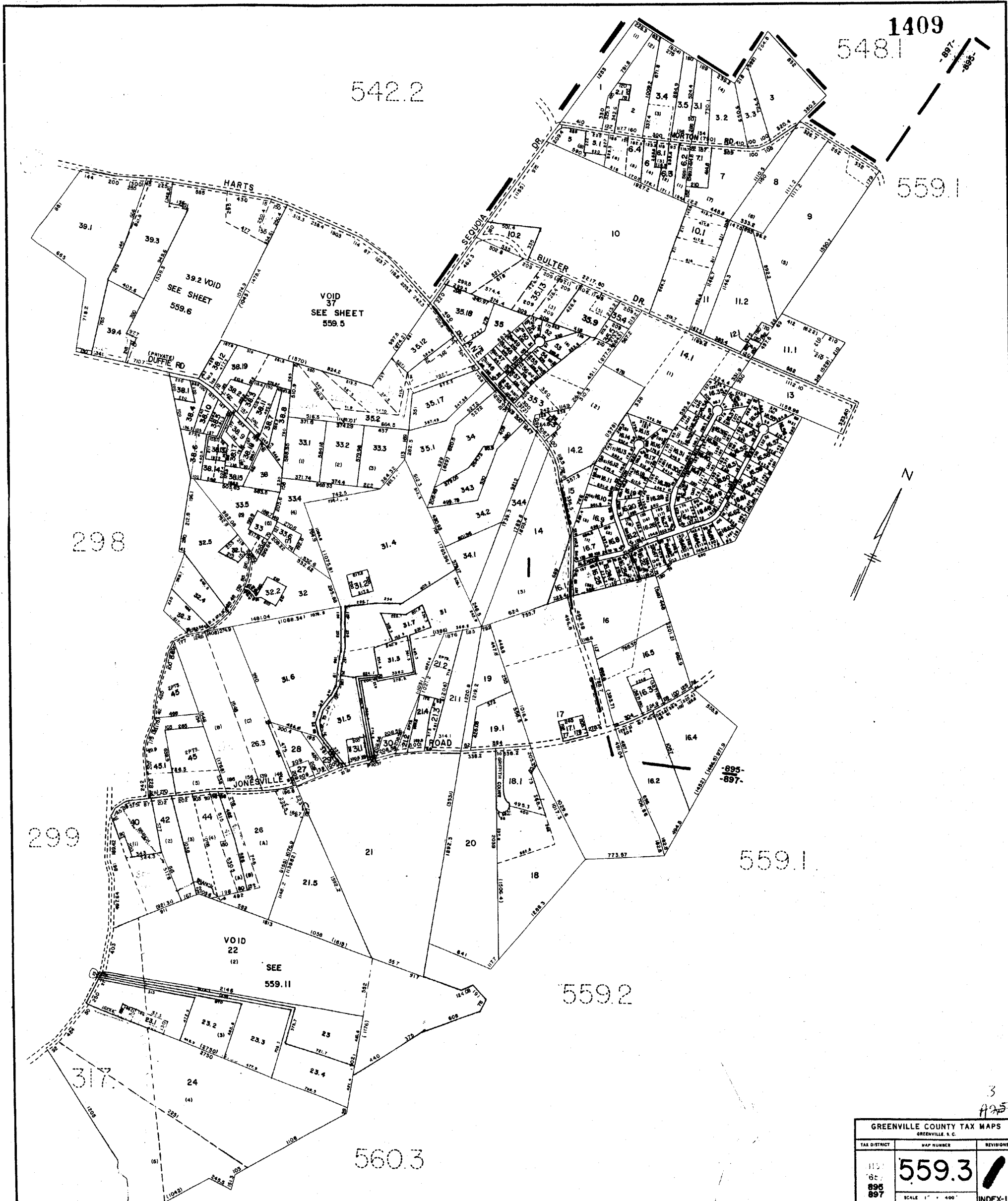
5592

GREENVILLE COUNTY TAX MAPS GREENVILLE, S. C.		
TAX DISTRICT	MAP NUMBER	REVISIONS
-895- (115) -891- -894-	559.1	1
SCALE 1" = 400'		INDEX-16



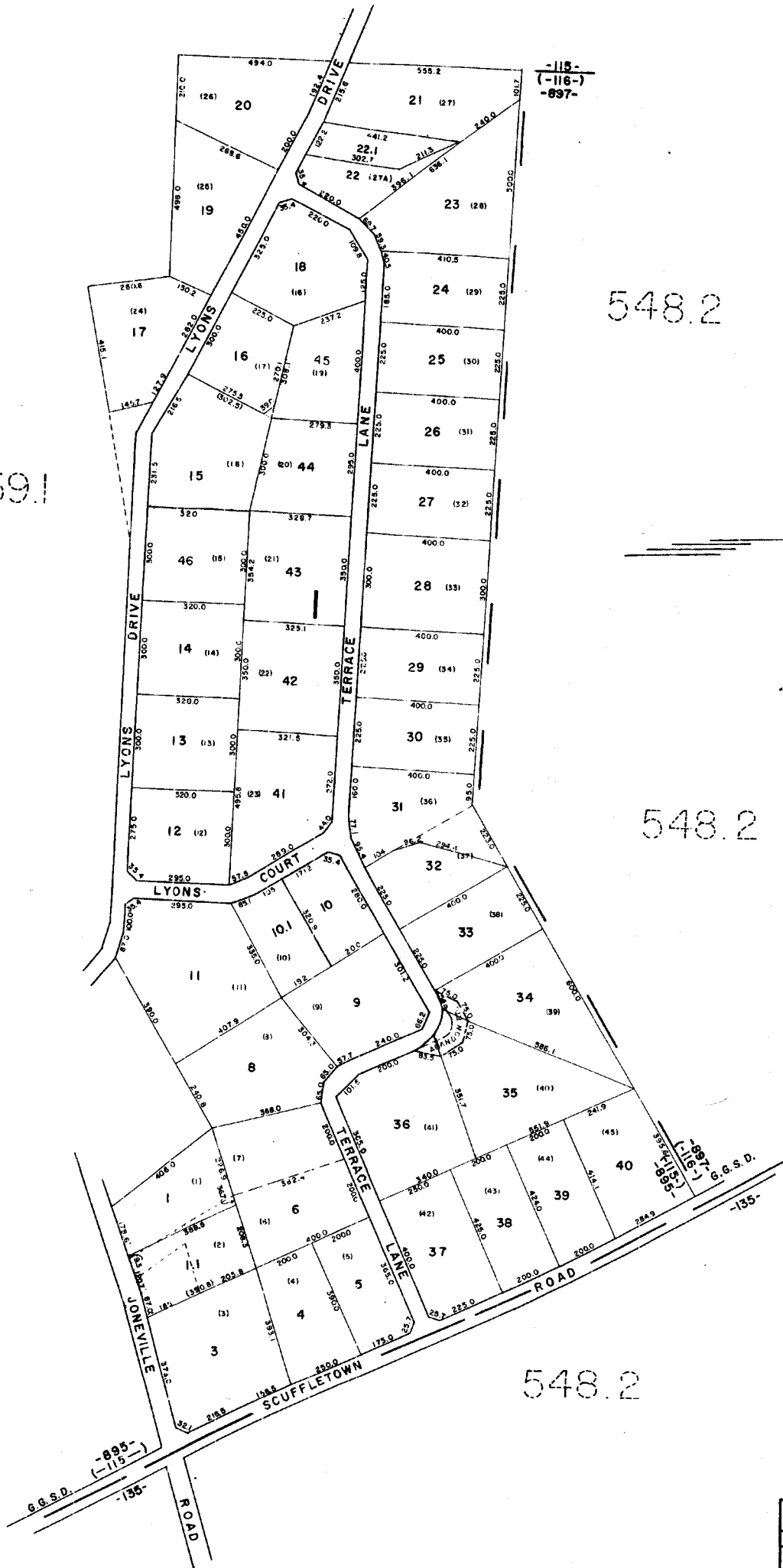


GREENVILLE COUNTY TAX MAPS		
GREENVILLE, S. C.		
TAX DISTRICT	MAP NUMBER	REVISIONS
(115) 897 (65) 895	559.2	1
SCALE 1" = 400'		INDEX 17



GREENVILLE COUNTY TAX MAPS GREENVILLE, S. C.		
TAX DISTRICT	MAP NUMBER	REVISIONS
1151 1657 895 897	559.3	3 A25
SCALE 1" = 400'		INDEX-16

559.1



559.1

548.2



548.2

559.1

548.2

A25

GREENVILLE COUNTY TAX MAPS		
GREENVILLE, S. C.		
TAX DISTRICT	MAP NUMBER	REVISIONS
895 (135) (-115-)	559.4	1
SCALE 1" = 200'		EX-16

PLAN HOLD CORPORATION - IRVINE, CALIFORNIA
RECORDED BY NUMBER 07549
FEBRUARY 14, 1978

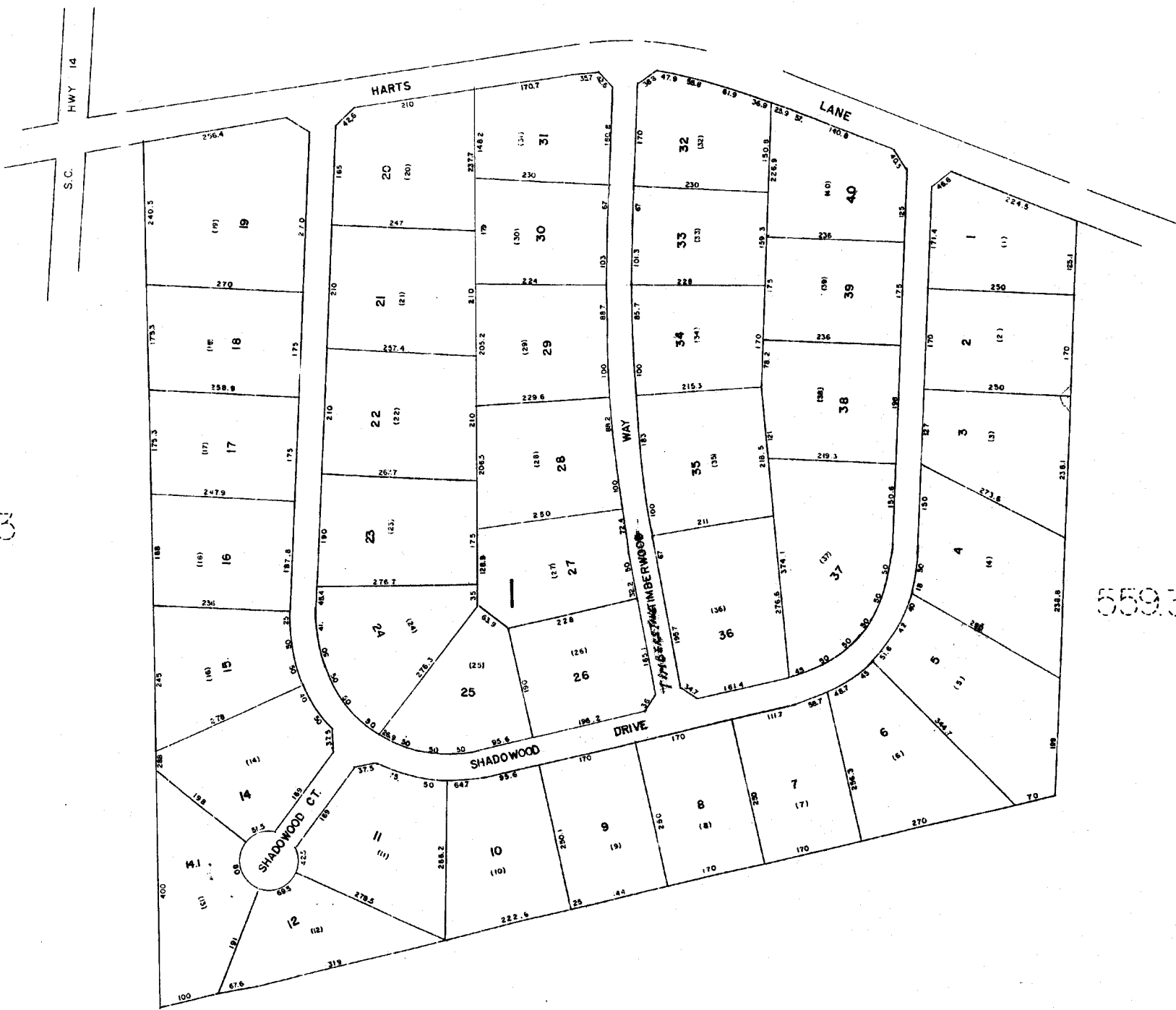
PLAN HOLD CORPORATION - IRVINE, CALIFORNIA
RECORDED BY NUMBER 07549
FEBRUARY 14, 1978

PLAN HOLD CORPORATION - IRVINE, CALIFORNIA
RECORDED BY NUMBER 07549
FEBRUARY 14, 1978

PLAN HOLD CORPORATION - IRVINE, CALIFORNIA
RECORDED BY NUMBER 07549
FEBRUARY 14, 1978

1411

542.2



559.3

559.3

559.3

SHADOWOOD SEC. I
GREENVILLE COUNTY TAX MAPS
GREENVILLE, S.C.

TAX DISTRICT MAP NUMBER REVISIONS

-897-

559.5

A25

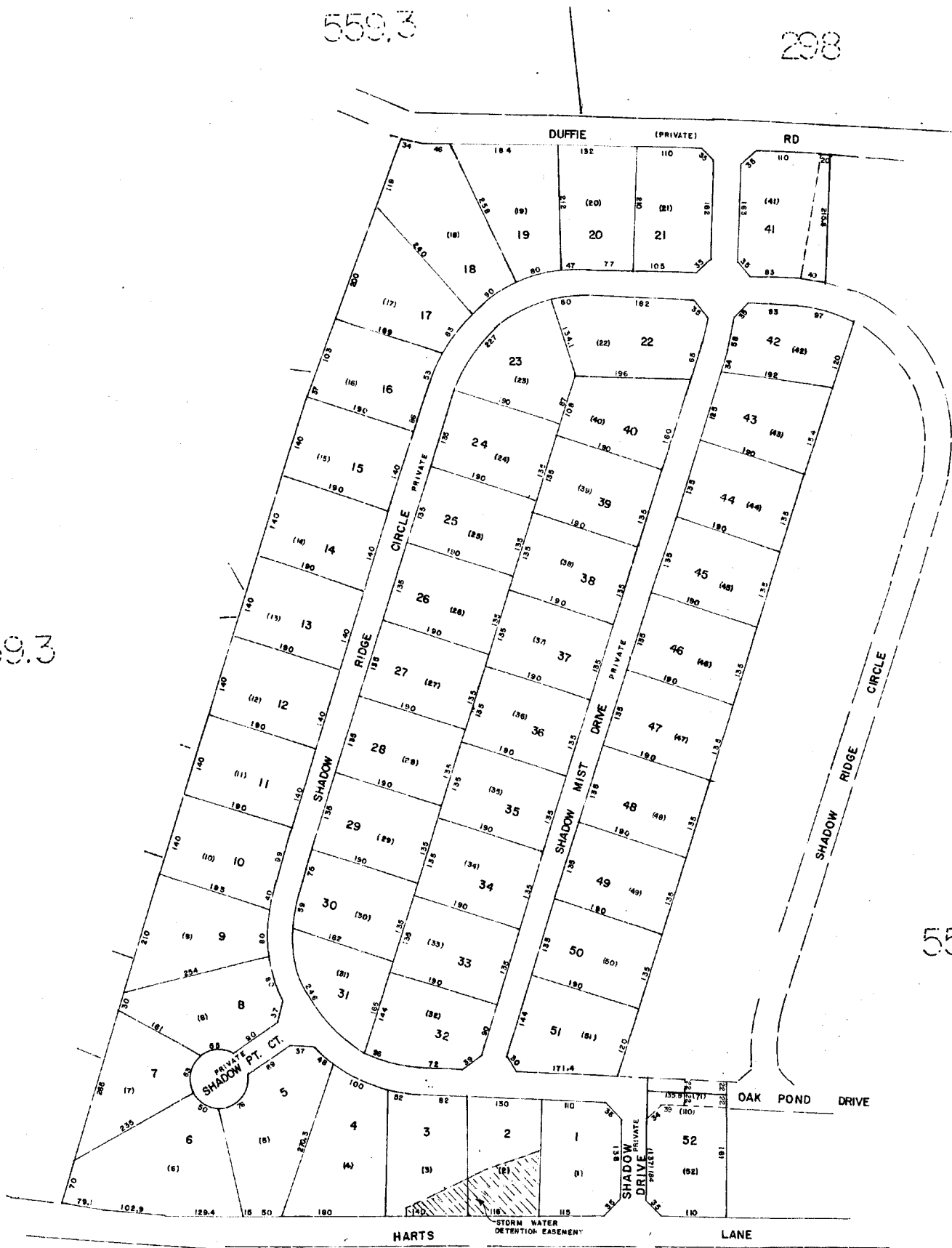
559.3

298

559.3

559.3

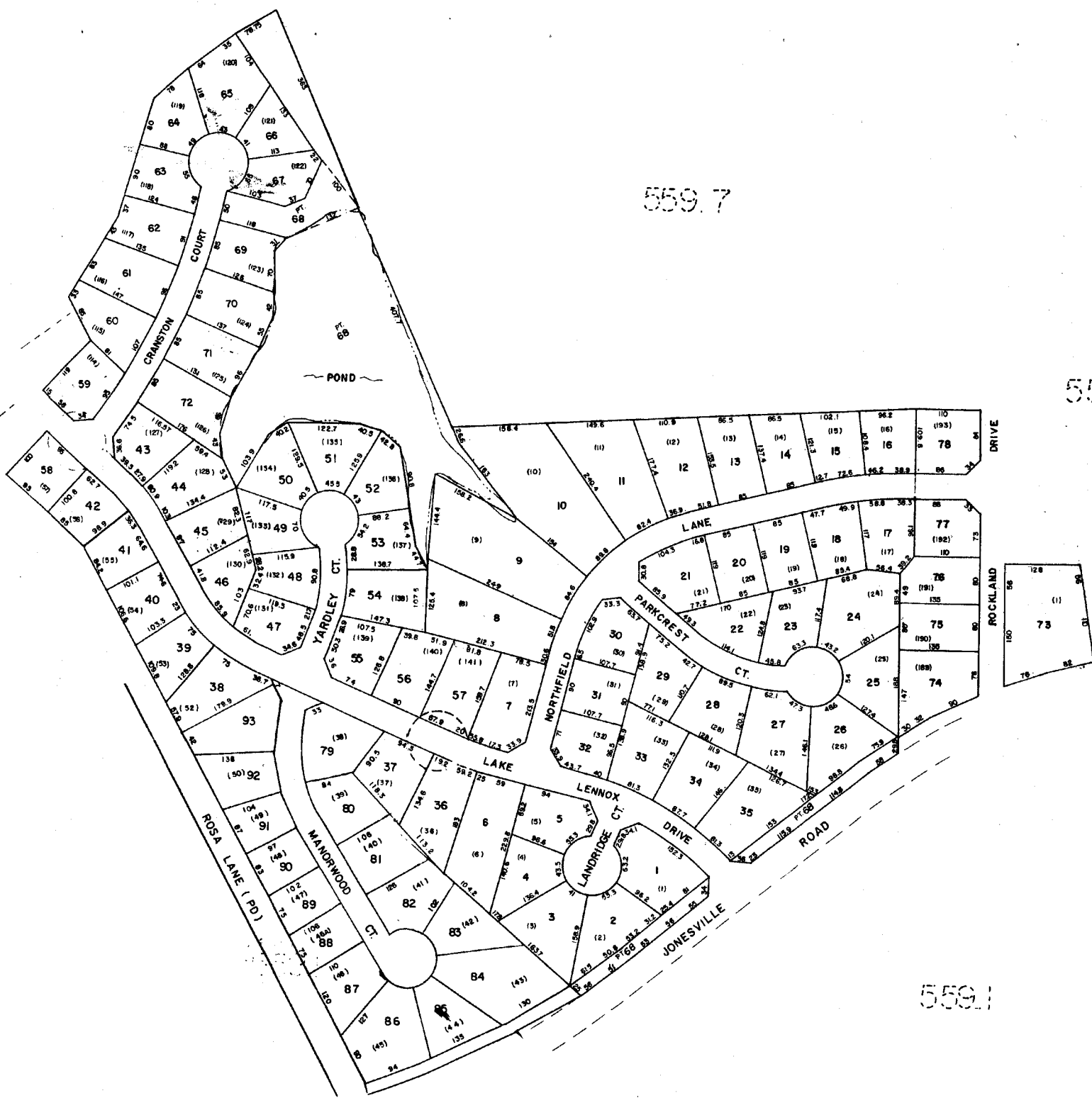
542.2



SHADOWWOOD SEC. 3 <i>R99</i>		
GREENVILLE COUNTY TAX MAPS		
GREENVILLE, S. C.		
TAX DISTRICT	MAP NUMBER	REVISIONS
897		
559.6		16
SCALE 1" = 100'		




DUNWOODY OAKS		
GREENVILLE COUNTY TAX MAPS		
GREENVILLE, S. C.		
TAX DISTRICT	MAP NUMBER	REVISIONS
	559.7	
894	SCALE 1" = 100'	16



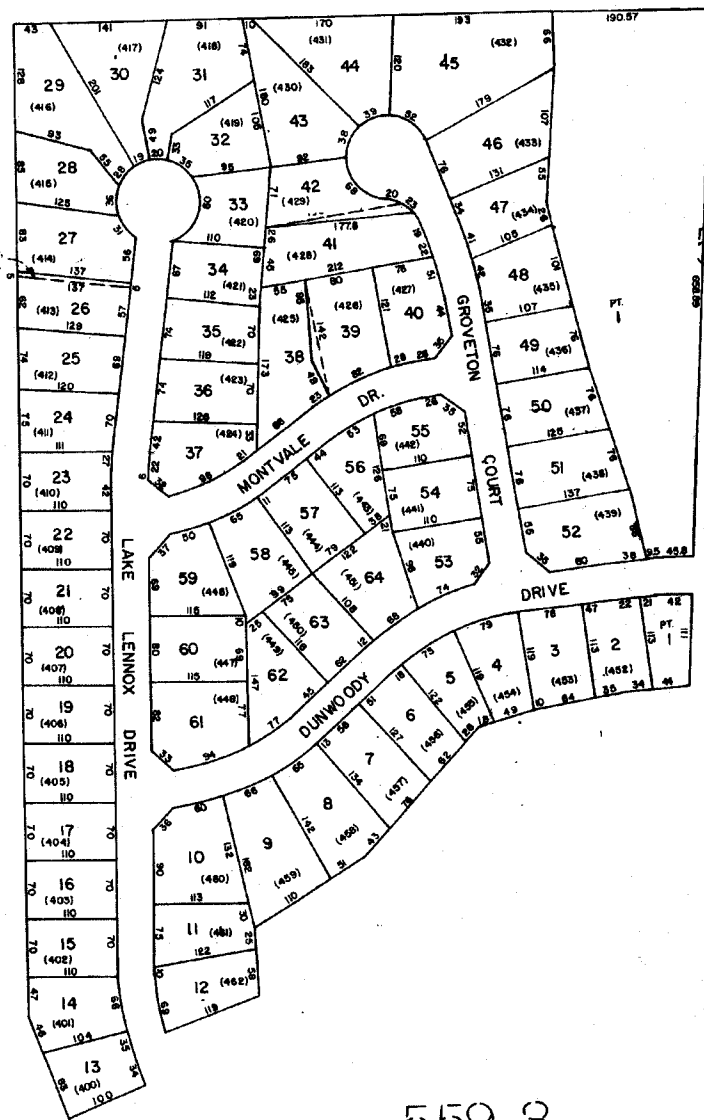
559.7

559.7

GREENVILLE COUNTY TAX MAPS		
GREENVILLE, S. C.		
TAX DISTRICT	MAP NUMBER	REVISIONS
-894-	559.8	
SCALE 1" = 100'		INDEX-11


559.1

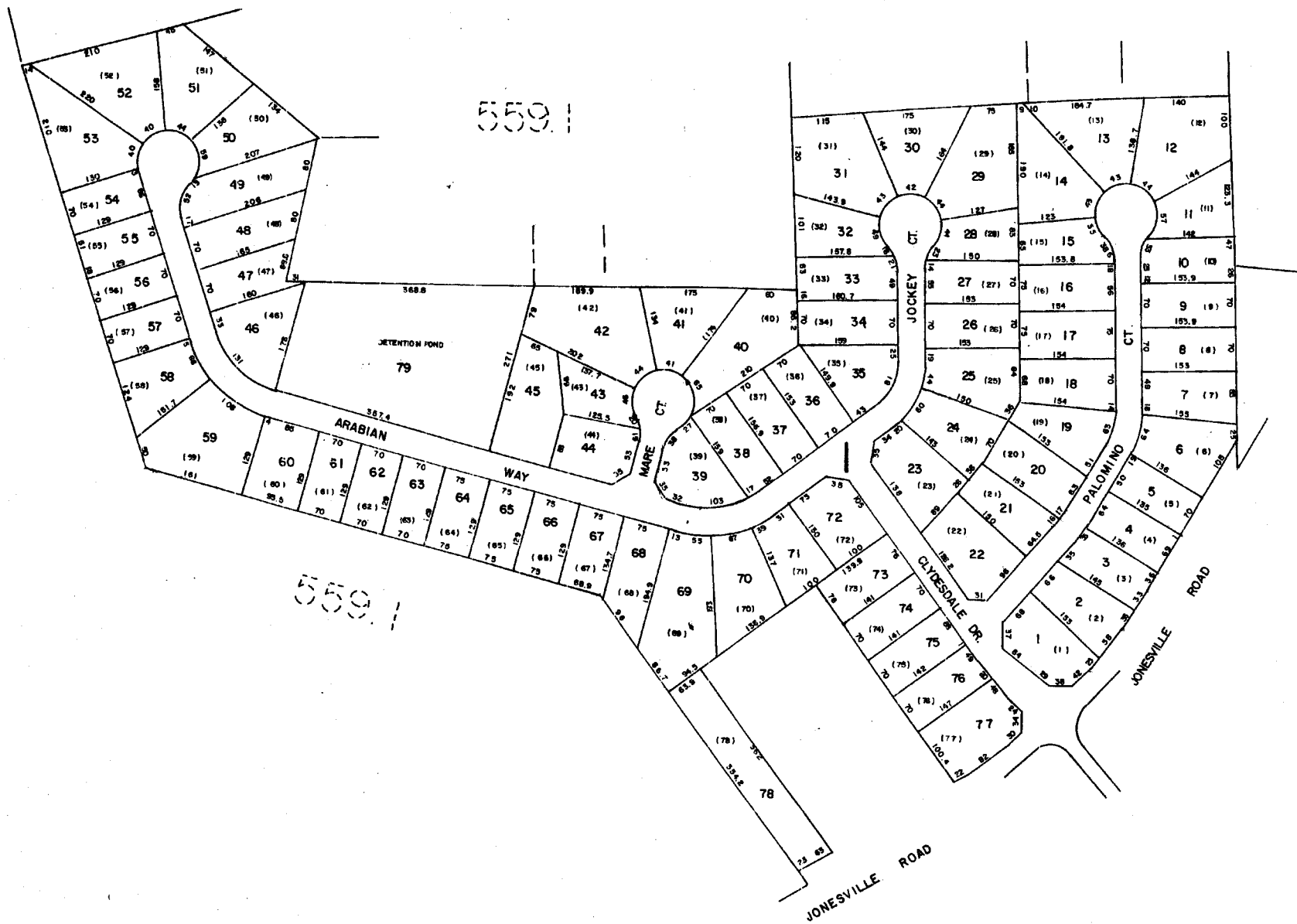
559.1



559.1

559.8

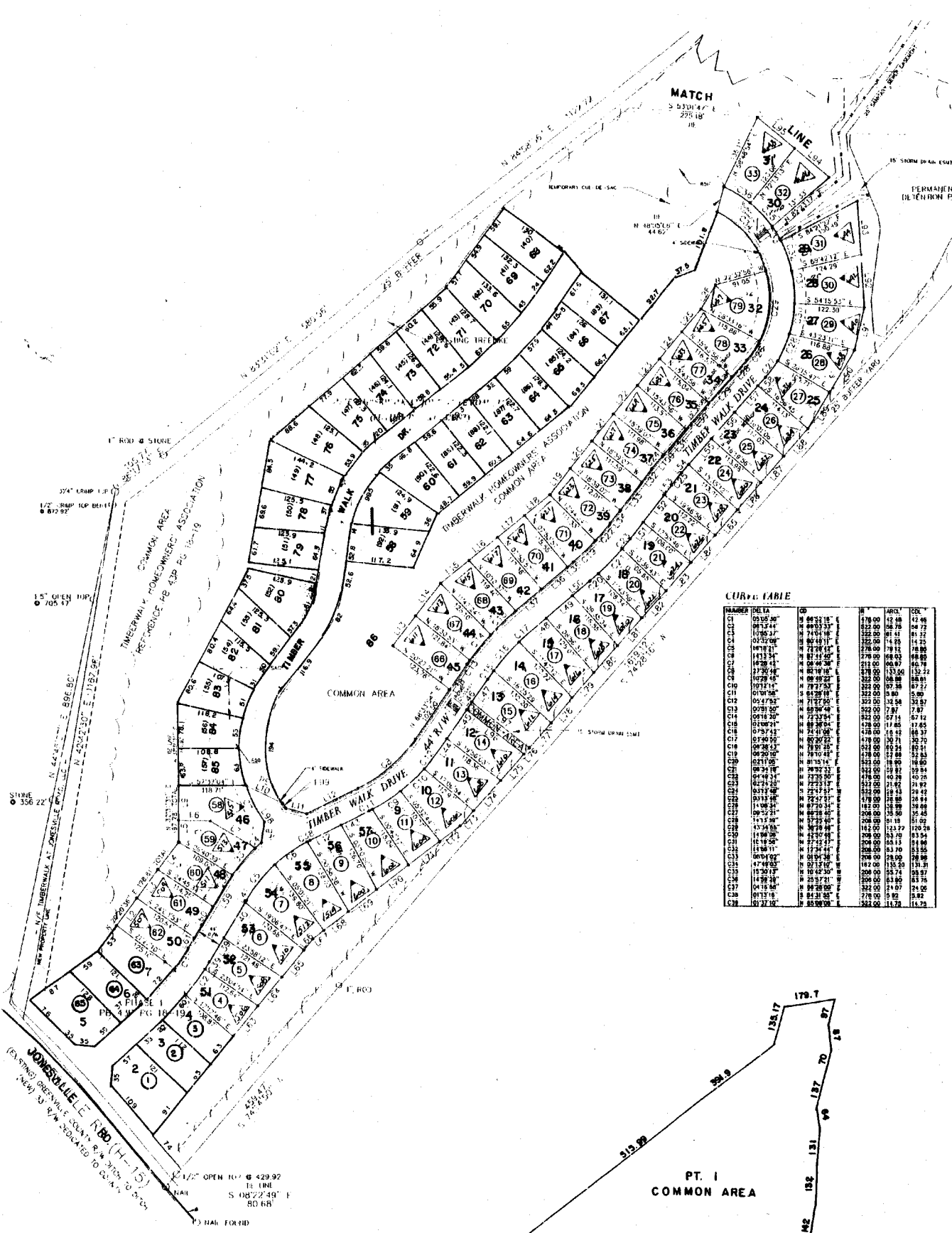
DUNWOODY OAKS PH. 4		
GREENVILLE COUNTY TAX MAPS		
GREENVILLE, S. C.		
TAX DISTRICT	MAP NUMBER	REVISIONS
(-895-) -894-	559.9	
	SCALE 1" = 100'	INDEX-16



STEEPLECHASE		
GREENVILLE COUNTY TAX MAPS		
GREENVILLE, S. C.		
TAX DISTRICT	MAP NUMBER	REVISIONS
	559.10	
-894-	SCALE 1" = 100'	INDEX-16

PLAN HELL CORPORATION - IRVINE, CALIFORNIA

1417



CURVE TABLE

STATION	ANGLE (DEG)	RADIUS (FT)	CHORD (FT)	CHORD BEARING
C1	12.50	178.00	37.50	S 87° 28' 55" E
C2	12.50	178.00	37.50	S 74° 58' 55" E
C3	12.50	178.00	37.50	S 62° 28' 55" E
C4	12.50	178.00	37.50	S 49° 58' 55" E
C5	12.50	178.00	37.50	S 37° 28' 55" E
C6	12.50	178.00	37.50	S 24° 58' 55" E
C7	12.50	178.00	37.50	S 12° 28' 55" E
C8	12.50	178.00	37.50	S 0° 00' 00" E
C9	12.50	178.00	37.50	N 12° 28' 55" W
C10	12.50	178.00	37.50	N 24° 58' 55" W
C11	12.50	178.00	37.50	N 37° 28' 55" W
C12	12.50	178.00	37.50	N 49° 58' 55" W
C13	12.50	178.00	37.50	N 62° 28' 55" W
C14	12.50	178.00	37.50	N 74° 58' 55" W
C15	12.50	178.00	37.50	N 87° 28' 55" W
C16	12.50	178.00	37.50	N 100° 00' 00" W
C17	12.50	178.00	37.50	N 112° 28' 55" W
C18	12.50	178.00	37.50	N 124° 58' 55" W
C19	12.50	178.00	37.50	N 137° 28' 55" W
C20	12.50	178.00	37.50	N 149° 58' 55" W
C21	12.50	178.00	37.50	N 162° 28' 55" W
C22	12.50	178.00	37.50	N 174° 58' 55" W
C23	12.50	178.00	37.50	N 187° 28' 55" W
C24	12.50	178.00	37.50	N 200° 00' 00" W
C25	12.50	178.00	37.50	N 212° 28' 55" W
C26	12.50	178.00	37.50	N 224° 58' 55" W
C27	12.50	178.00	37.50	N 237° 28' 55" W
C28	12.50	178.00	37.50	N 249° 58' 55" W
C29	12.50	178.00	37.50	N 262° 28' 55" W
C30	12.50	178.00	37.50	N 274° 58' 55" W
C31	12.50	178.00	37.50	N 287° 28' 55" W
C32	12.50	178.00	37.50	N 300° 00' 00" W
C33	12.50	178.00	37.50	N 312° 28' 55" W
C34	12.50	178.00	37.50	N 324° 58' 55" W
C35	12.50	178.00	37.50	N 337° 28' 55" W
C36	12.50	178.00	37.50	N 349° 58' 55" W
C37	12.50	178.00	37.50	N 362° 28' 55" W
C38	12.50	178.00	37.50	N 374° 58' 55" W
C39	12.50	178.00	37.50	N 387° 28' 55" W
C40	12.50	178.00	37.50	N 400° 00' 00" W
C41	12.50	178.00	37.50	N 412° 28' 55" W
C42	12.50	178.00	37.50	N 424° 58' 55" W
C43	12.50	178.00	37.50	N 437° 28' 55" W
C44	12.50	178.00	37.50	N 449° 58' 55" W
C45	12.50	178.00	37.50	N 462° 28' 55" W
C46	12.50	178.00	37.50	N 474° 58' 55" W
C47	12.50	178.00	37.50	N 487° 28' 55" W
C48	12.50	178.00	37.50	N 499° 58' 55" W
C49	12.50	178.00	37.50	N 512° 28' 55" W
C50	12.50	178.00	37.50	N 524° 58' 55" W
C51	12.50	178.00	37.50	N 537° 28' 55" W
C52	12.50	178.00	37.50	N 549° 58' 55" W
C53	12.50	178.00	37.50	N 562° 28' 55" W
C54	12.50	178.00	37.50	N 574° 58' 55" W
C55	12.50	178.00	37.50	N 587° 28' 55" W
C56	12.50	178.00	37.50	N 600° 00' 00" W
C57	12.50	178.00	37.50	N 612° 28' 55" W
C58	12.50	178.00	37.50	N 624° 58' 55" W
C59	12.50	178.00	37.50	N 637° 28' 55" W
C60	12.50	178.00	37.50	N 649° 58' 55" W
C61	12.50	178.00	37.50	N 662° 28' 55" W
C62	12.50	178.00	37.50	N 674° 58' 55" W
C63	12.50	178.00	37.50	N 687° 28' 55" W
C64	12.50	178.00	37.50	N 700° 00' 00" W
C65	12.50	178.00	37.50	N 712° 28' 55" W
C66	12.50	178.00	37.50	N 724° 58' 55" W
C67	12.50	178.00	37.50	N 737° 28' 55" W
C68	12.50	178.00	37.50	N 749° 58' 55" W
C69	12.50	178.00	37.50	N 762° 28' 55" W
C70	12.50	178.00	37.50	N 774° 58' 55" W
C71	12.50	178.00	37.50	N 787° 28' 55" W
C72	12.50	178.00	37.50	N 799° 58' 55" W
C73	12.50	178.00	37.50	N 812° 28' 55" W
C74	12.50	178.00	37.50	N 824° 58' 55" W
C75	12.50	178.00	37.50	N 837° 28' 55" W
C76	12.50	178.00	37.50	N 849° 58' 55" W
C77	12.50	178.00	37.50	N 862° 28' 55" W
C78	12.50	178.00	37.50	N 874° 58' 55" W
C79	12.50	178.00	37.50	N 887° 28' 55" W
C80	12.50	178.00	37.50	N 899° 58' 55" W
C81	12.50	178.00	37.50	N 912° 28' 55" W
C82	12.50	178.00	37.50	N 924° 58' 55" W
C83	12.50	178.00	37.50	N 937° 28' 55" W
C84	12.50	178.00	37.50	N 949° 58' 55" W
C85	12.50	178.00	37.50	N 962° 28' 55" W
C86	12.50	178.00	37.50	N 974° 58' 55" W
C87	12.50	178.00	37.50	N 987° 28' 55" W
C88	12.50	178.00	37.50	N 999° 58' 55" W
C89	12.50	178.00	37.50	N 1012° 28' 55" W
C90	12.50	178.00	37.50	N 1024° 58' 55" W
C91	12.50	178.00	37.50	N 1037° 28' 55" W
C92	12.50	178.00	37.50	N 1049° 58' 55" W
C93	12.50	178.00	37.50	N 1062° 28' 55" W
C94	12.50	178.00	37.50	N 1074° 58' 55" W
C95	12.50	178.00	37.50	N 1087° 28' 55" W
C96	12.50	178.00	37.50	N 1099° 58' 55" W
C97	12.50	178.00	37.50	N 1112° 28' 55" W
C98	12.50	178.00	37.50	N 1124° 58' 55" W
C99	12.50	178.00	37.50	N 1137° 28' 55" W
C100	12.50	178.00	37.50	N 1149° 58' 55" W

LINE TABLE

STATION	BEARING	DISTANCE
L1	N 70° 20' 30" E	58.44
L2	N 70° 20' 30" E	58.44
L3	N 70° 20' 30" E	58.44
L4	N 70° 20' 30" E	58.44
L5	N 70° 20' 30" E	58.44
L6	N 70° 20' 30" E	58.44
L7	N 70° 20' 30" E	58.44
L8	N 70° 20' 30" E	58.44
L9	N 70° 20' 30" E	58.44
L10	N 70° 20' 30" E	58.44
L11	N 70° 20' 30" E	58.44
L12	N 70° 20' 30" E	58.44
L13	N 70° 20' 30" E	58.44
L14	N 70° 20' 30" E	58.44
L15	N 70° 20' 30" E	58.44
L16	N 70° 20' 30" E	58.44
L17	N 70° 20' 30" E	58.44
L18	N 70° 20' 30" E	58.44
L19	N 70° 20' 30" E	58.44
L20	N 70° 20' 30" E	58.44
L21	N 70° 20' 30" E	58.44
L22	N 70° 20' 30" E	58.44
L23	N 70° 20' 30" E	58.44
L24	N 70° 20' 30" E	58.44
L25	N 70° 20' 30" E	58.44
L26	N 70° 20' 30" E	58.44
L27	N 70° 20' 30" E	58.44
L28	N 70° 20' 30" E	58.44
L29	N 70° 20' 30" E	58.44
L30	N 70° 20' 30" E	58.44
L31	N 70° 20' 30" E	58.44
L32	N 70° 20' 30" E	58.44
L33	N 70° 20' 30" E	58.44
L34	N 70° 20' 30" E	58.44
L35	N 70° 20' 30" E	58.44
L36	N 70° 20' 30" E	58.44
L37	N 70° 20' 30" E	58.44
L38	N 70° 20' 30" E	58.44
L39	N 70° 20' 30" E	58.44
L40	N 70° 20' 30" E	58.44
L41	N 70° 20' 30" E	58.44
L42	N 70° 20' 30" E	58.44
L43	N 70° 20' 30" E	58.44
L44	N 70° 20' 30" E	58.44
L45	N 70° 20' 30" E	58.44
L46	N 70° 20' 30" E	58.44
L47	N 70° 20' 30" E	58.44
L48	N 70° 20' 30" E	58.44
L49	N 70° 20' 30" E	58.44
L50	N 70° 20' 30" E	58.44

1" = 200'

TIMBERWALK PH- I, II
GREENVILLE COUNTY TAX MAPS
 GREENVILLE, S. C.

TAX DISTRICT	MAP NUMBER	REVISIONS
-897-	559.11	
SCALE 1" = 100'		
INDEX - 16		

LINE	BEARING	DISTANCE
1	N 0°54'42"E	54.51'
2	S 89°50'47"W	55.38'
3	N 89°50'47"E	21.00'
4	N 89°50'47"E	60.21'
5	S 89°50'47"W	20.43'
6	S 2°09'54"E	25.68'
7	S 87°50'50"W	88.23'
8	S 84°54'06"W	24.43'
9	S 87°51'06"W	35.76'
10	S 87°28'20"E	36.77'
11	S 2°09'54"E	92.74'
12	S 6°33'40"E	75.77'
13	S 0°18'57"E	65.74'
14	S 2°07'09"E	52.25'
15	S 74°12'59"E	20.40'
16	S 0°54'06"W	13.60'



WHITE MEADOW		
GREENVILLE COUNTY TAX MAPS		
GREENVILLE, S. C.		
TAX DISTRICT	MAP NUMBER	REVISIONS
	559.2	
- 895 -	SCALE 1" = 100'	INDEX-17

560.3

560.3

560.3

560.3

560.3

560.3

317



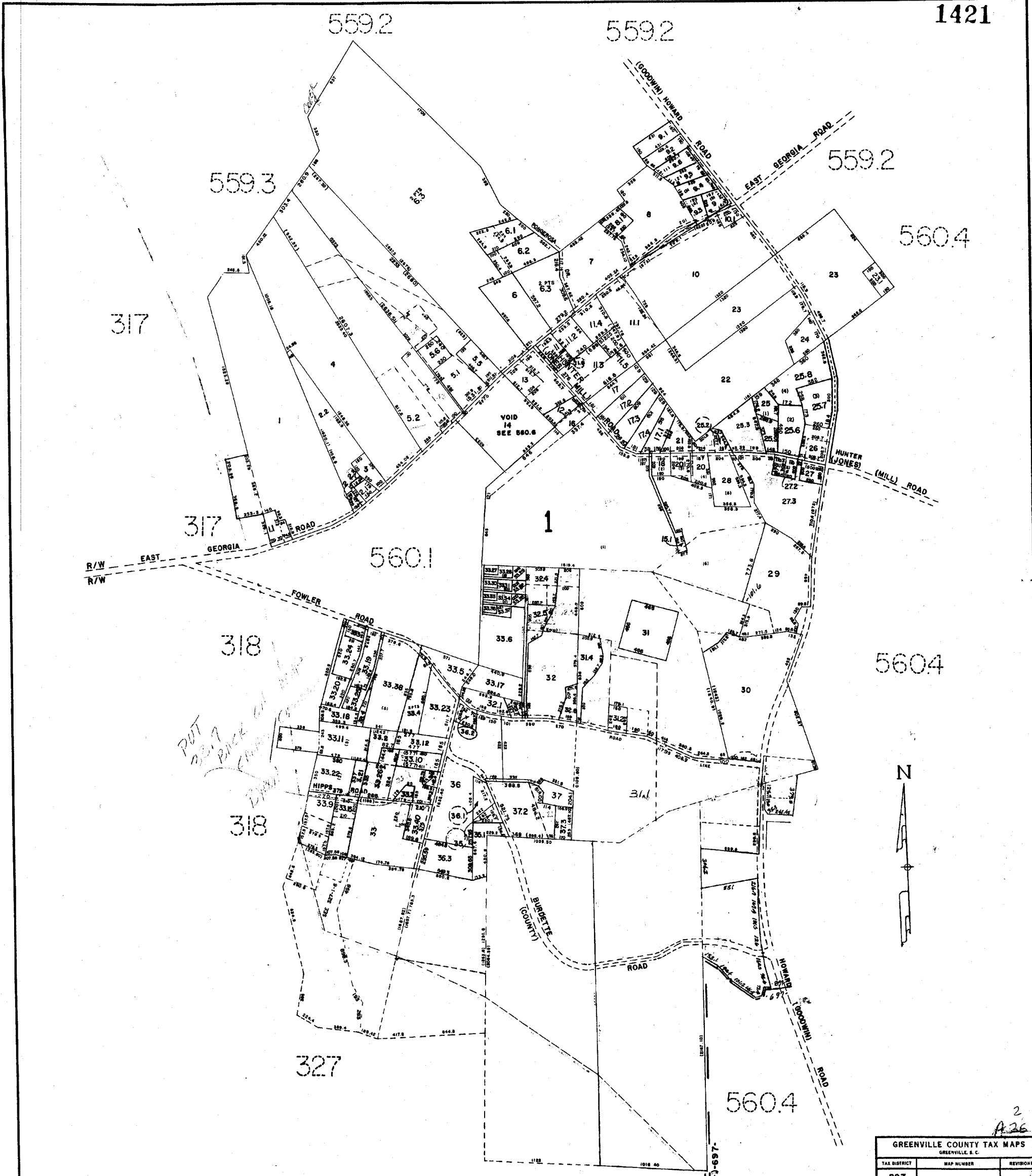
A25

GREENVILLE COUNTY TAX MAPS		
GREENVILLE, S.C.		
TAX DISTRICT	MAP NUMBER	REVISIONS
897	560.1	
SCALE 1" = 100'		INDEX-18



A25

GREENVILLE COUNTY TAX MAPS		
GREENVILLE, S. C.		
TAX DISTRICT	MAP NUMBER	REVISIONS
697	560.2	
SCALE 1" = 100'		



*POT
BEIN
PICK
UP
BY
DINA*

2
A.26

GREENVILLE COUNTY TAX MAPS GREENVILLE, S. C.		
TAX DISTRICT	MAP NUMBER	REVISIONS
897 (65)	560.3	

5592
HOWARD RD
(GOODWIN)

5552



560.3

5552

5553

BURDETTE ROAD

560.3

(GOODWIN) HOWARD RD

560.2

560.5

5561

5562

DURBIN CREEK		
GREENVILLE COUNTY TAX MAPS		
GREENVILLE, S. C.		
TAX DISTRICT	MAP NUMBER	REVISIONS
697 897	560.4	2 A25
SCALE 1" = 400'		INDEX-B

560.4

326

326

326

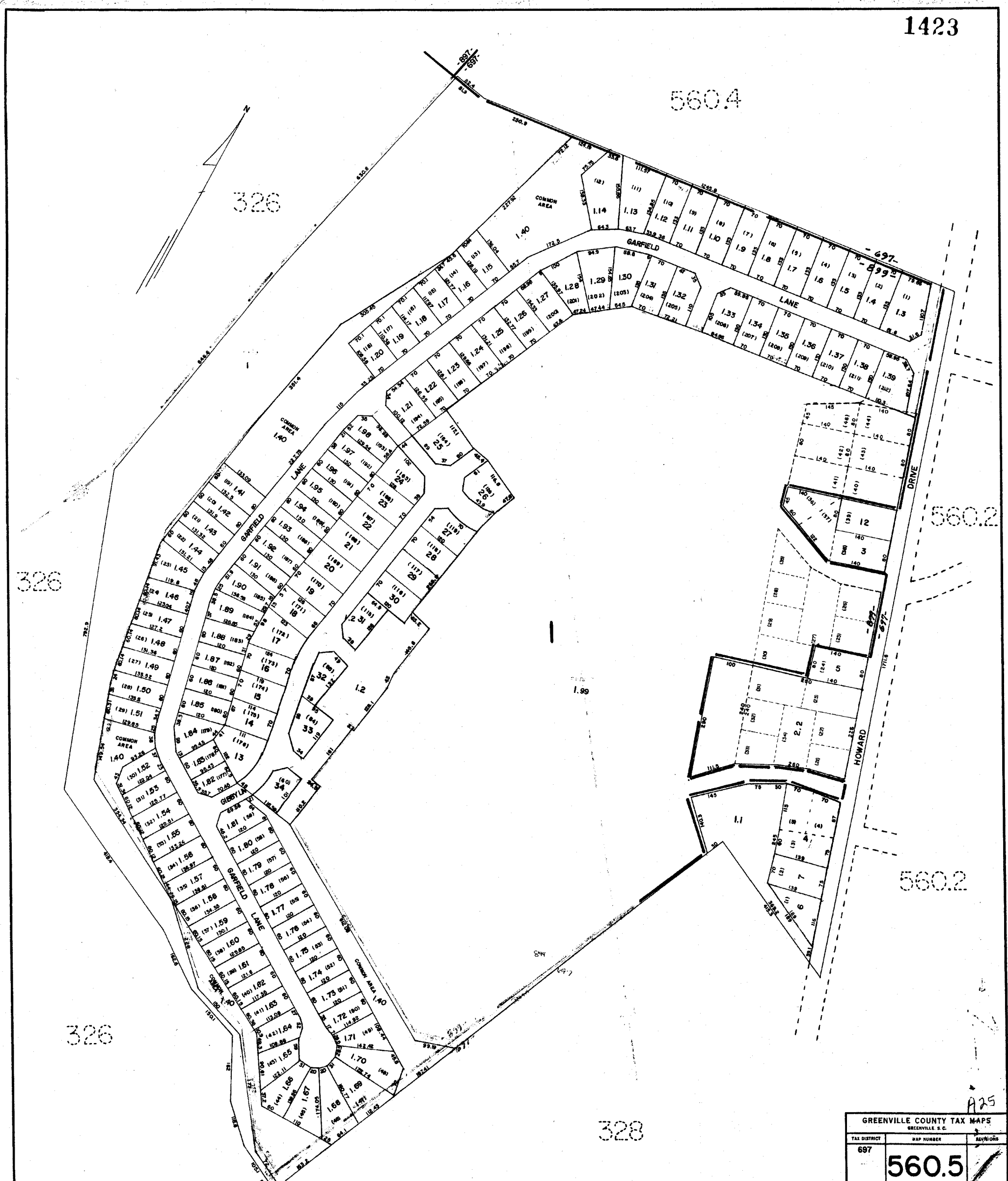
328

560.2

560.2

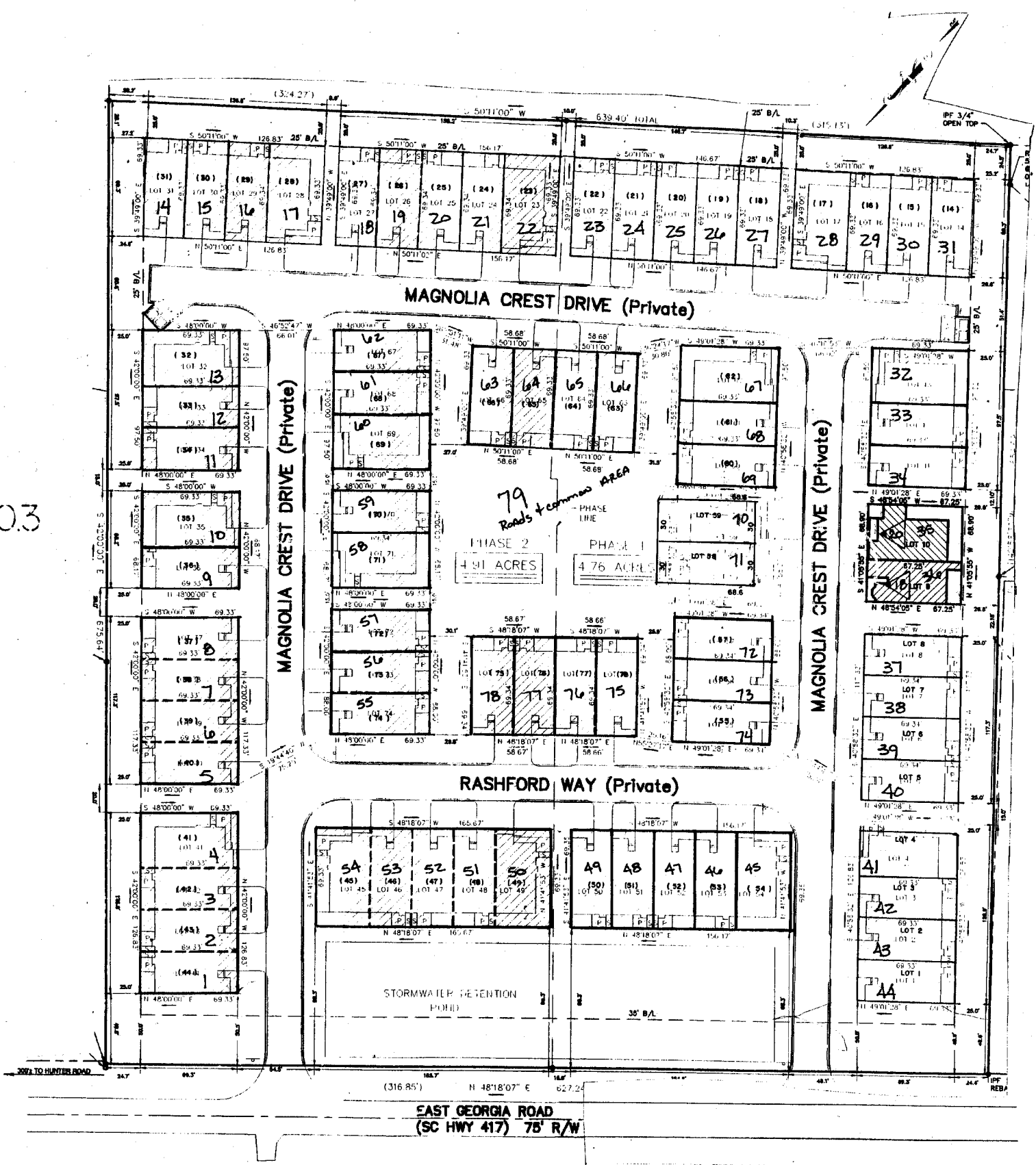
A25

GREENVILLE COUNTY TAX MAPS GREENVILLE, S.C.		
TAX DISTRICT 697	MAP NUMBER 560.5	SECTION 1423



560.3

560.1



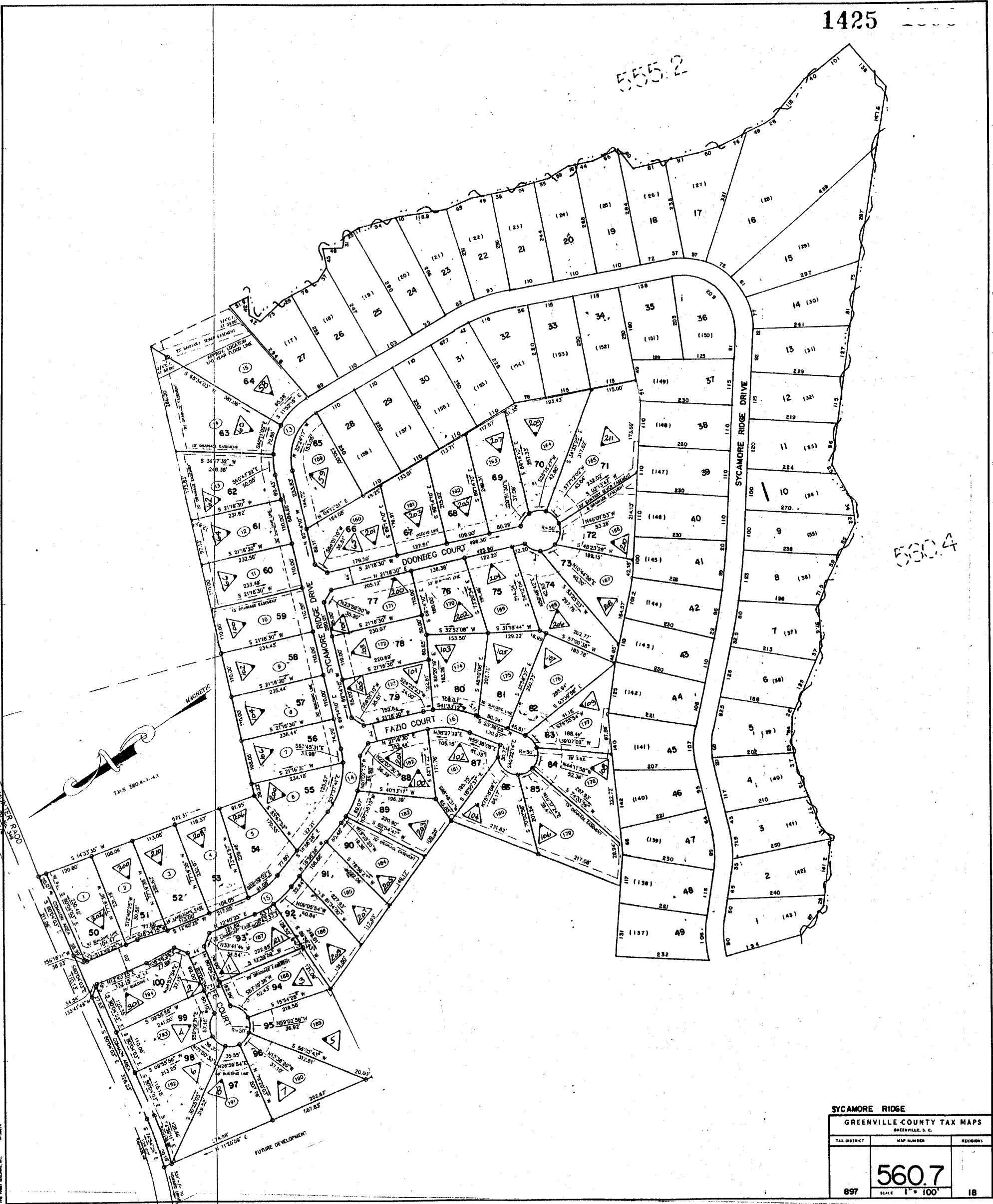
2

THE MAGNOLIAS		
GREENVILLE COUNTY TAX MAPS		
GREENVILLE, S. C.		
TAX DISTRICT	MAP NUMBER	REVISIONS
-897-	560.6	
SCALE: 1" = 40'		INDEX-18

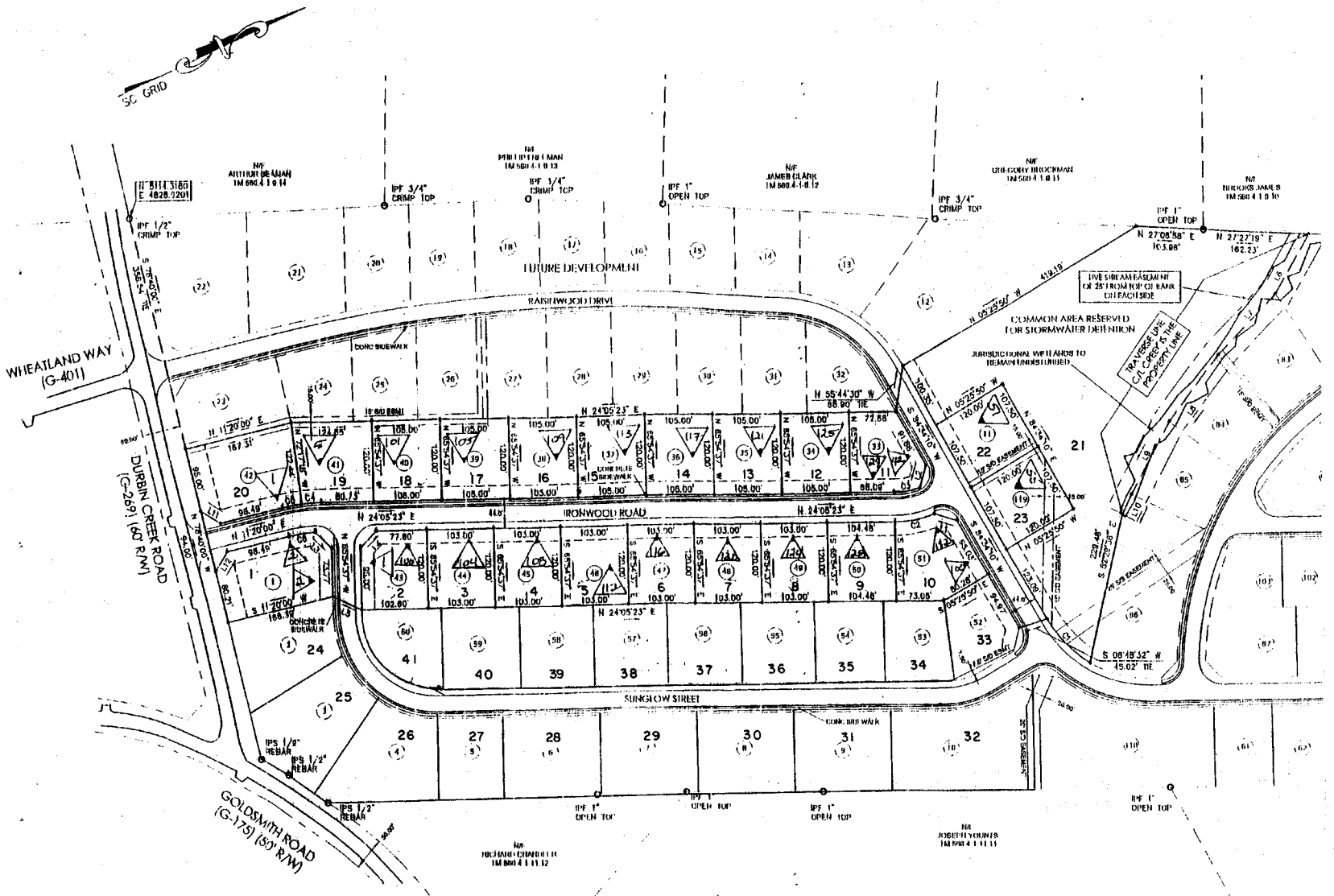
1425

555.2

550.4



SYCAMORE RIDGE		
GREENVILLE COUNTY TAX MAPS		
GREENVILLE, S. C.		
TAX DISTRICT	MAP NUMBER	REVISIONS
897	560.7	18
SCALE 1" = 100'		



1-7-03
THIS PLAN SUPERSEDES THE PREVIOUSLY
RECORDED PLAN FOR THIS PHASE DATED
9-3-02

NO.	DATE	DESCRIPTION	BY
1	1-7-03	ADDED LOTS 11 & 119	DKT

DURBIN ESTATES PHASE 1 - SECTION 1					
LOT #	ACRES	SQ. FT.	LOT #	ACRES	SQ. FT.
1	0.411	17,825	42	0.436	18,977
11	0.268	11,660	43	0.276	12,000
21	0.275	12,000	44	0.284	12,388
31	0.268	11,660	45	0.284	12,388
32	0.268	11,660	46	0.284	12,388
33	0.268	11,660	47	0.284	12,388
34	0.268	11,660	48	0.284	12,388
35	0.268	11,660	49	0.284	12,388
36	0.268	11,660	50	0.284	12,388
37	0.268	11,660	51	0.284	12,388
38	0.268	11,660	52	0.284	12,388
39	0.268	11,660	53	0.284	12,388
40	0.268	11,660	54	0.284	12,388
41	0.268	11,660	55	0.284	12,388

LINE	LENGTH	BEARING
L1	38.07'	N 40°41'11" E
L2	34.39'	S 48°47'53" E
L3	35.19'	N 68°49'29" E
L4	35.36'	N 20°54'37" W
L5	48.88'	S 48°51'07" W
L6	102.09'	S 34°57'31" E
L7	129.07'	S 21°58'58" E
L8	125.42'	S 27°12'17" E
L9	124.48'	S 38°48'49" E
L10	32.42'	S 38°22'48" E
L11	35.36'	N 58°20'00" E
L12	35.36'	N 33°40'00" W

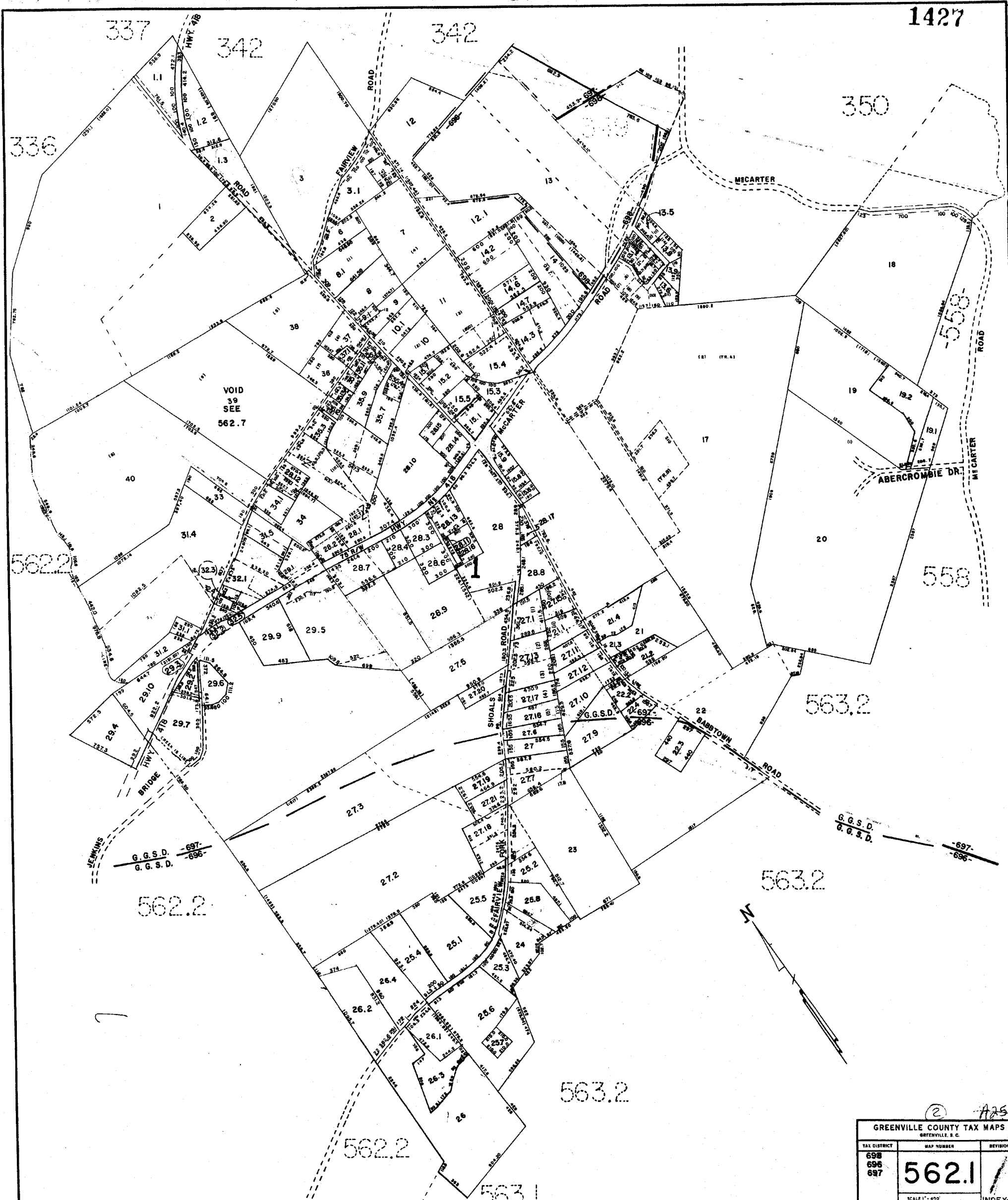
CURVE TABLE					
CURVE	RADIUS	LENGTH	TANGENT	CHORD	DELTA
C1	178.00'	93.95'	48.09'	82.88'	N 69°28'58" E 3014.23'
C2	167.00'	83.21'	32.04'	82.79'	N 12°33'40" E 2304.08'
C3	113.00'	49.51'	20.47'	40.89'	N 13°48'14" E 2932.20'
C4	272.00'	32.28'	16.16'	30.88'	S 20°54'03" W 8822.42'
C5	272.00'	30.28'	15.16'	30.88'	S 14°51'41" W 8822.42'
C6	228.00'	40.49'	20.30'	40.44'	S 16°28'15" W 1010.31'

- AS A MINIMUM, 5 FOOT DRAINAGE AND UTILITY EASEMENTS ESTABLISHED ALONG ALL SIDE AND INTERIOR REAR PROPERTY LINES, 10 FOOT EASEMENTS ESTABLISHED ALONG EXTERIOR BOUNDARY OF THE SUBDIVISION UNLESS ADJOINING PROPERTY OWNERS HAVE ESTABLISHED EASEMENTS.
- A STORMWATER MANAGEMENT AND SEDIMENT REDUCTION PLAN HAS BEEN PREPARED FOR THIS PROPERTY AND WILL BE APPLIED FOR LAND DISTURBING ACTIVITIES. EACH PROPERTY OWNER WILL COMPLY WITH THIS PLAN UNLESS AN INDIVIDUAL PLAN IS PREPARED AND APPROVED FOR THAT PROPERTY.
- THERE IS A CREEK'S STREAM EASEMENT WHICH INCLUDES THE CREEK/STREAM AND 25' FROM THE TOP OF BANK ON EACH SIDE FOR ALL CREEKS AND STREAMS.
- COMMON AREAS WILL BE OWNED AND MAINTAINED BY THE HOMEOWNERS ASSOCIATION. GREENVILLE COUNTY WILL NOT OWN OR MAINTAIN COMMON AREAS.
- SIDEWALKS WILL BE INSTALLED AS SHOWN ON THE PLAN.
- INTERNAL ACCESS ONLY. NO ACCESS TO DURBIN CREEK ROAD FROM LOTS 1 OR 42.
- 1/2' REBARS AT ALL PROPERTY CORNERS, UNLESS OTHERWISE NOTED.
- THERE IS A 20' MINIMUM BUILDING SETBACK FOR ALL INTERNAL ROAD AND A 30' SETBACK FOR ALL EXISTING ROADS.
- EACH ROAD HAS A 44' RIGHT-OF-WAY.
- TAX MAP NUMBER 560.4-1 10.
- PROPERTY IS ZONED R-12.

DURBIN ESTATES
GREENVILLE COUNTY TAX MAPS
GREENVILLE, S. C.

TAX DISTRICT	MAP NUMBER	REVISIONS
697	560.8	18

SCALE 1" = 100'



② A25

GREENVILLE COUNTY TAX MAPS GREENVILLE, S.C.		
TAX DISTRICT	MAP NUMBER	REVISIONS
698 696 697	562.1	/
SCALE 1" = 400'		INDEX

566.1

567.1

335

336

562.1

567.1

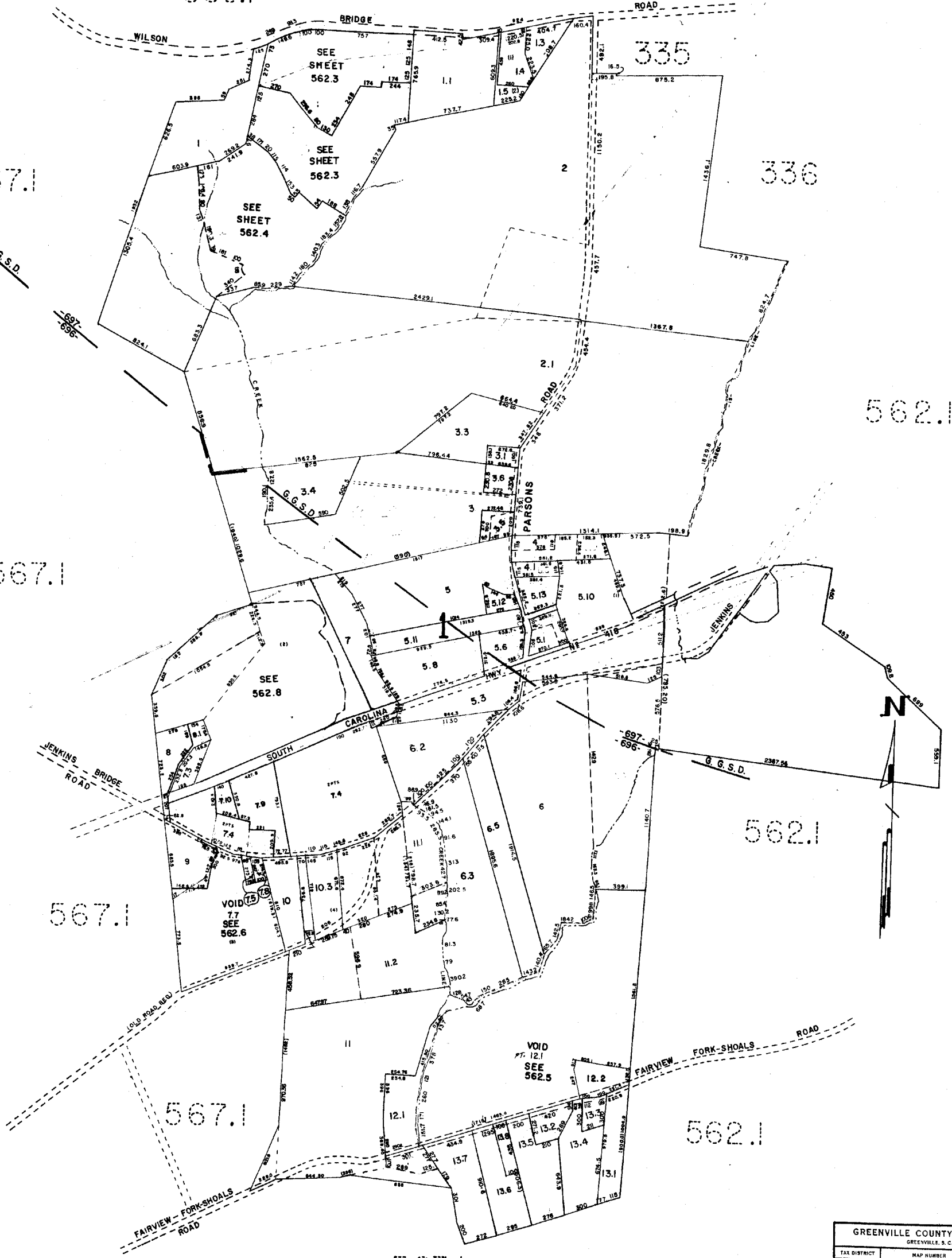
562.1

567.1

567.1

562.1

563.1



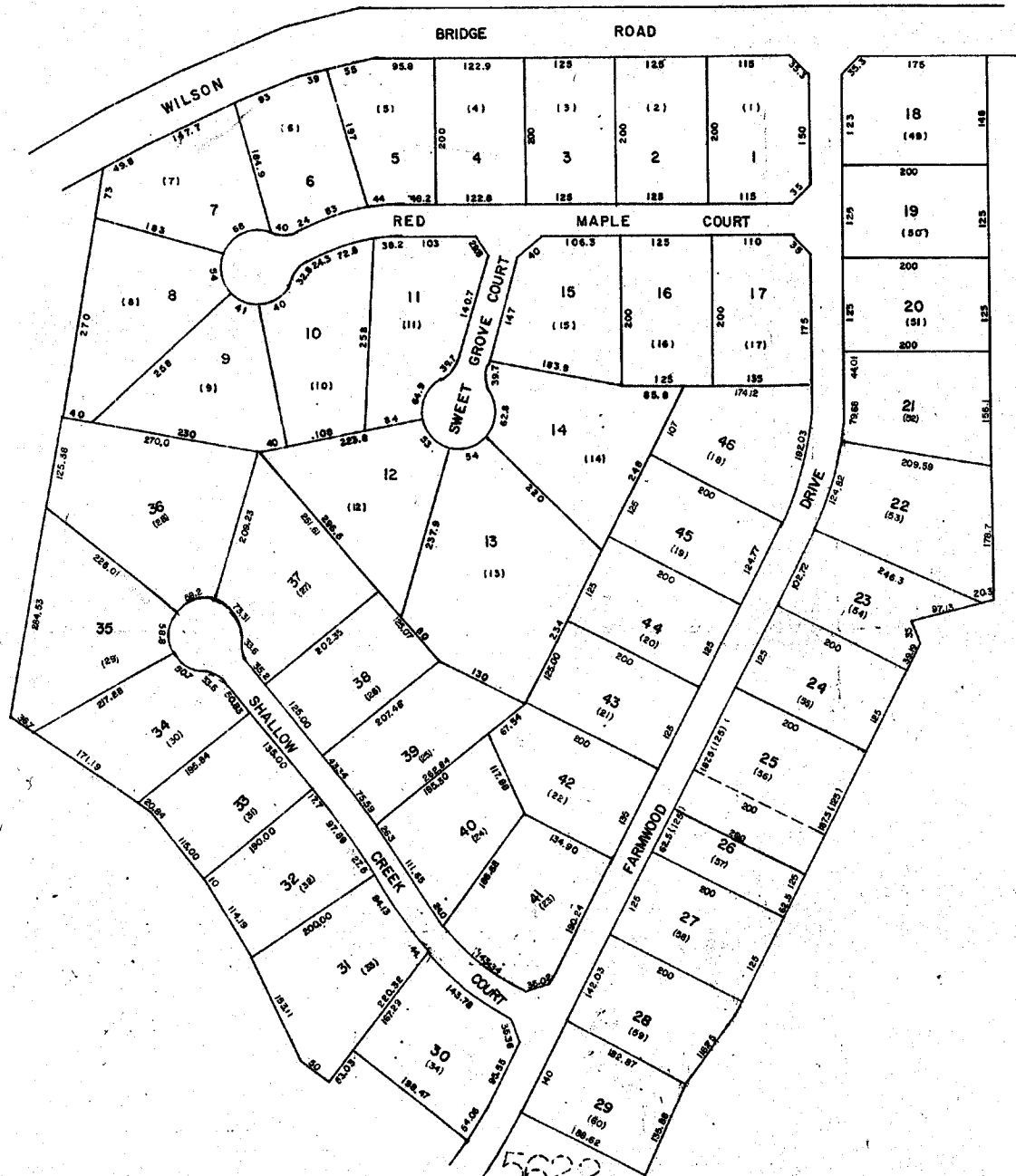
2
A25

GREENVILLE COUNTY TAX MAPS GREENVILLE, S. C.		
TAX DISTRICT	MAP NUMBER	REVISIONS
-696- -697-	562.2	/
SCALE 1" = 400'		

1429

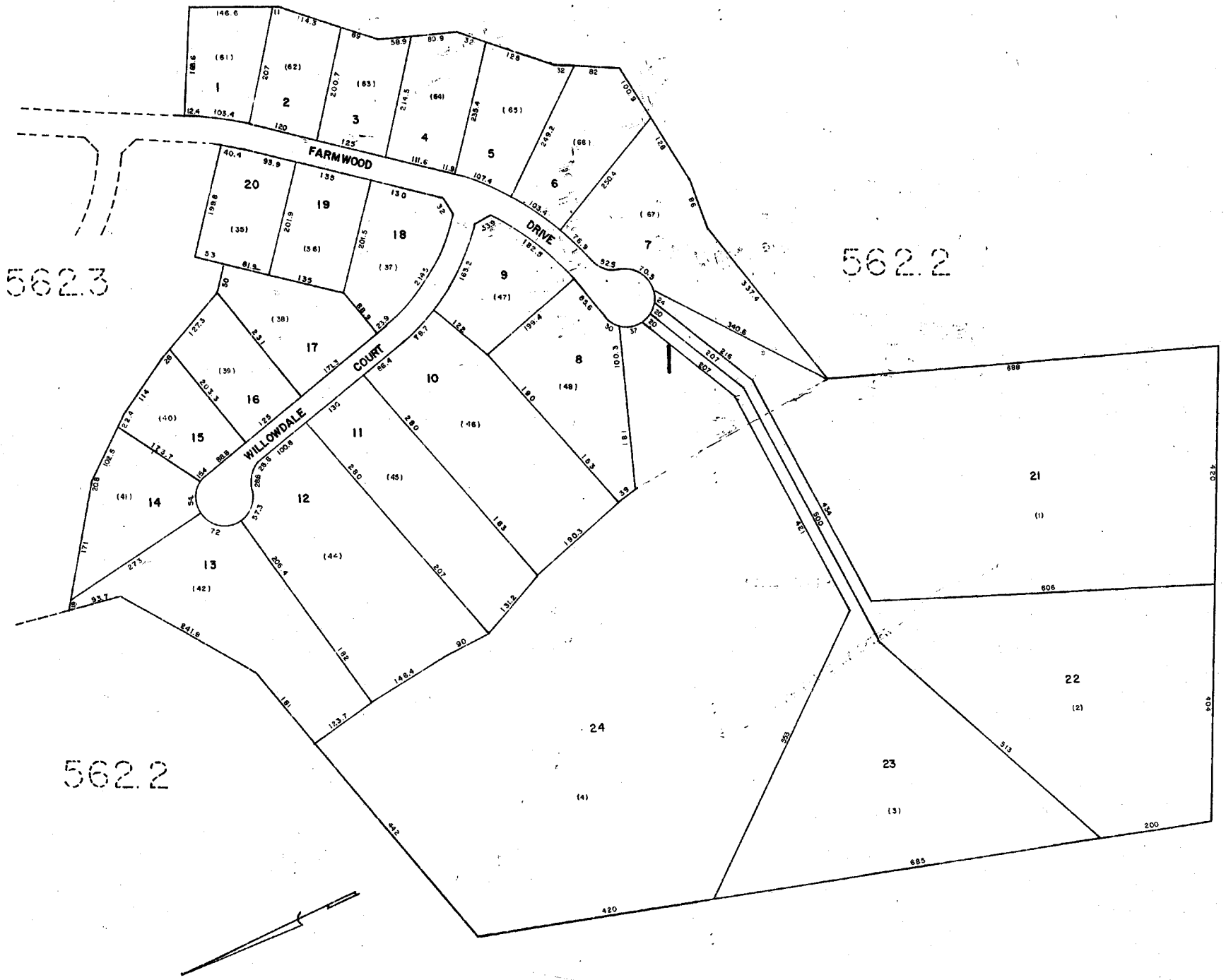
335

566.1

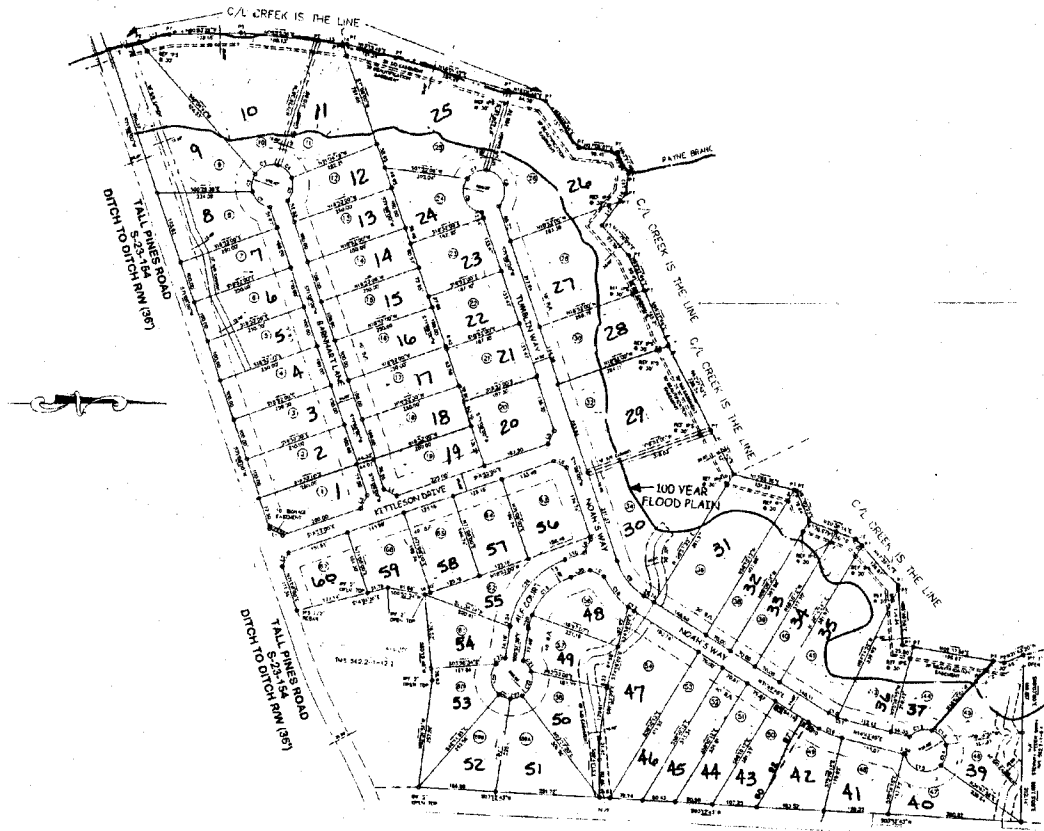


WOODGREEN PH-1		
GREENVILLE COUNTY TAX MAPS		
GREENVILLE, S. C.		
TAX DISTRICT	MAP NUMBER	REVISIONS
	562.3	
SCALE 1" = 100'		INDEX-18

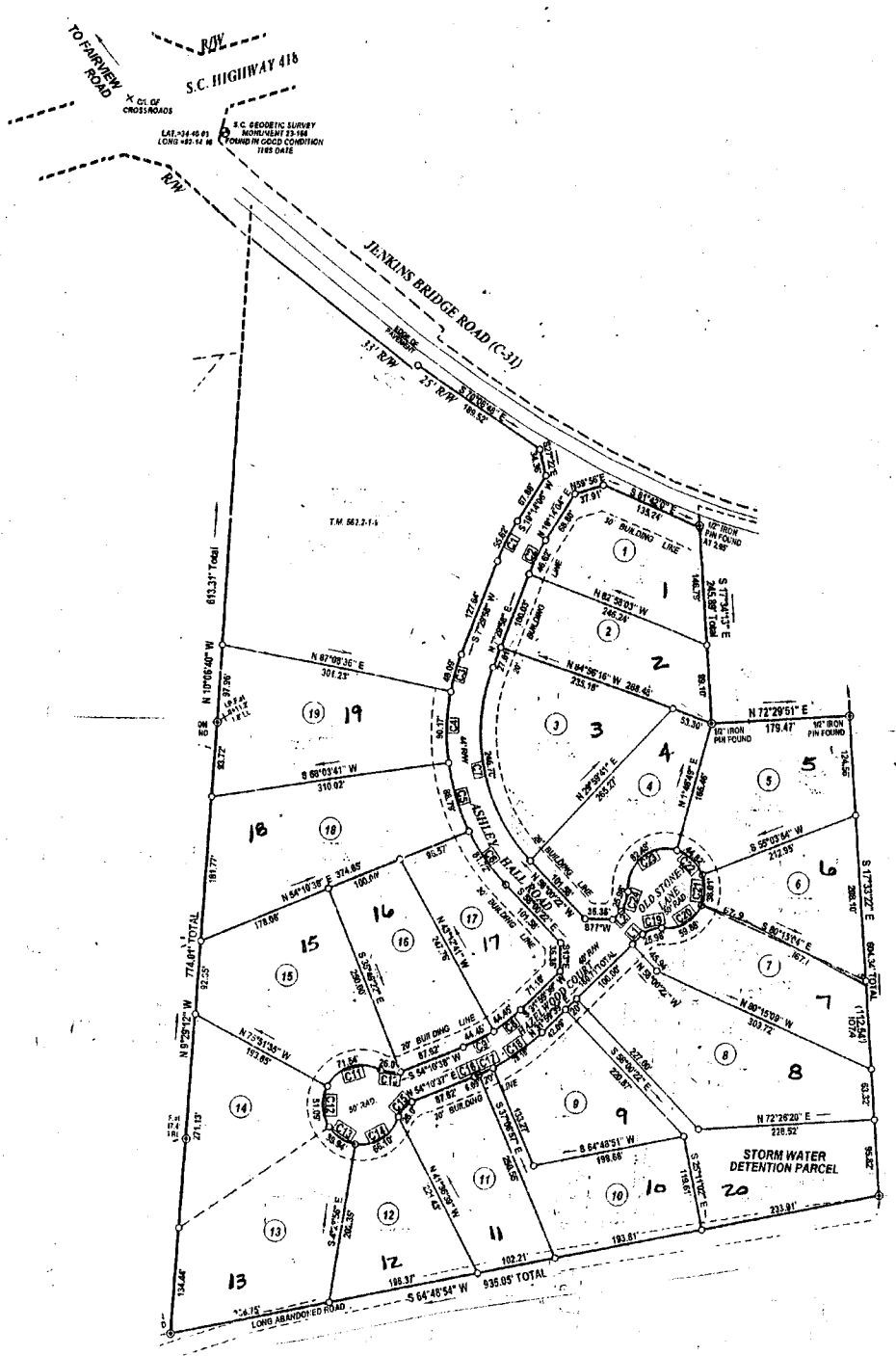
562.2



WOODGREEN PH 3		
GREENVILLE COUNTY TAX MAPS		
GREENVILLE, S. C.		
TAX DISTRICT	MAP NUMBER	REVISIONS
	562.4	
-697-	SCALE 1" = 100'	INDEX-18



KITTLESON PLACE		
GREENVILLE COUNTY TAX MAPS		
GREENVILLE, S. C.		
TAX DISTRICT	MAP NUMBER	REVISIONS
-696-	562.5	
SCALE 1" = 200'		INDEX-18



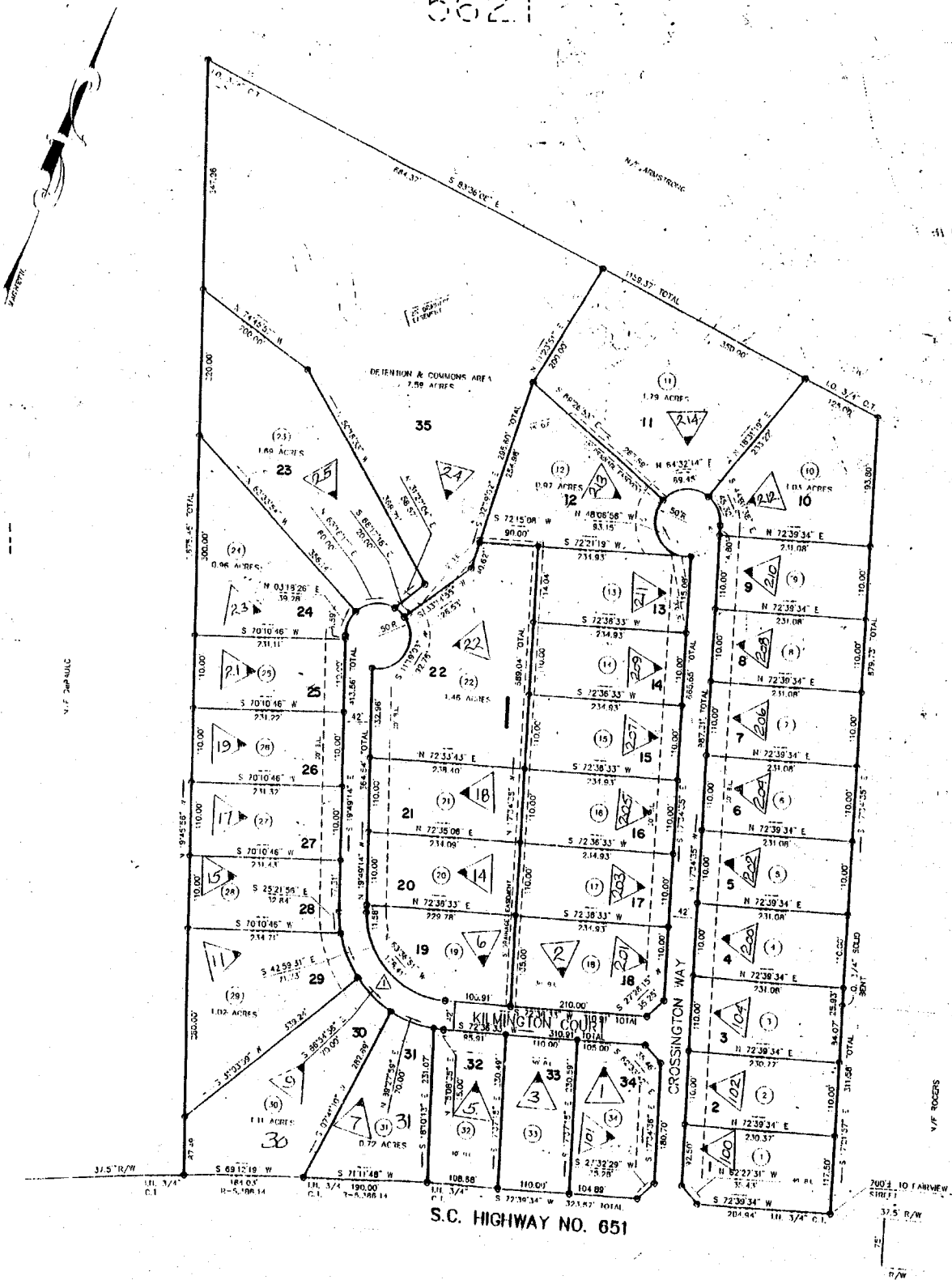
STONE MEADOW ESTATES		
GREENVILLE COUNTY TAX MAPS		
GREENVILLE, S. C.		
TAX DISTRICT	MAP NUMBER	REVISIONS
-696-	562.6	
	SCALE 1" = 100'	INDEX-18

1433

562.1

562.1

562.1



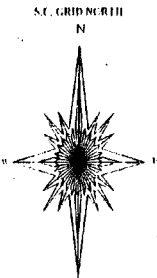
MCDOWELL PLANTATION

GREENVILLE COUNTY TAX MAPS

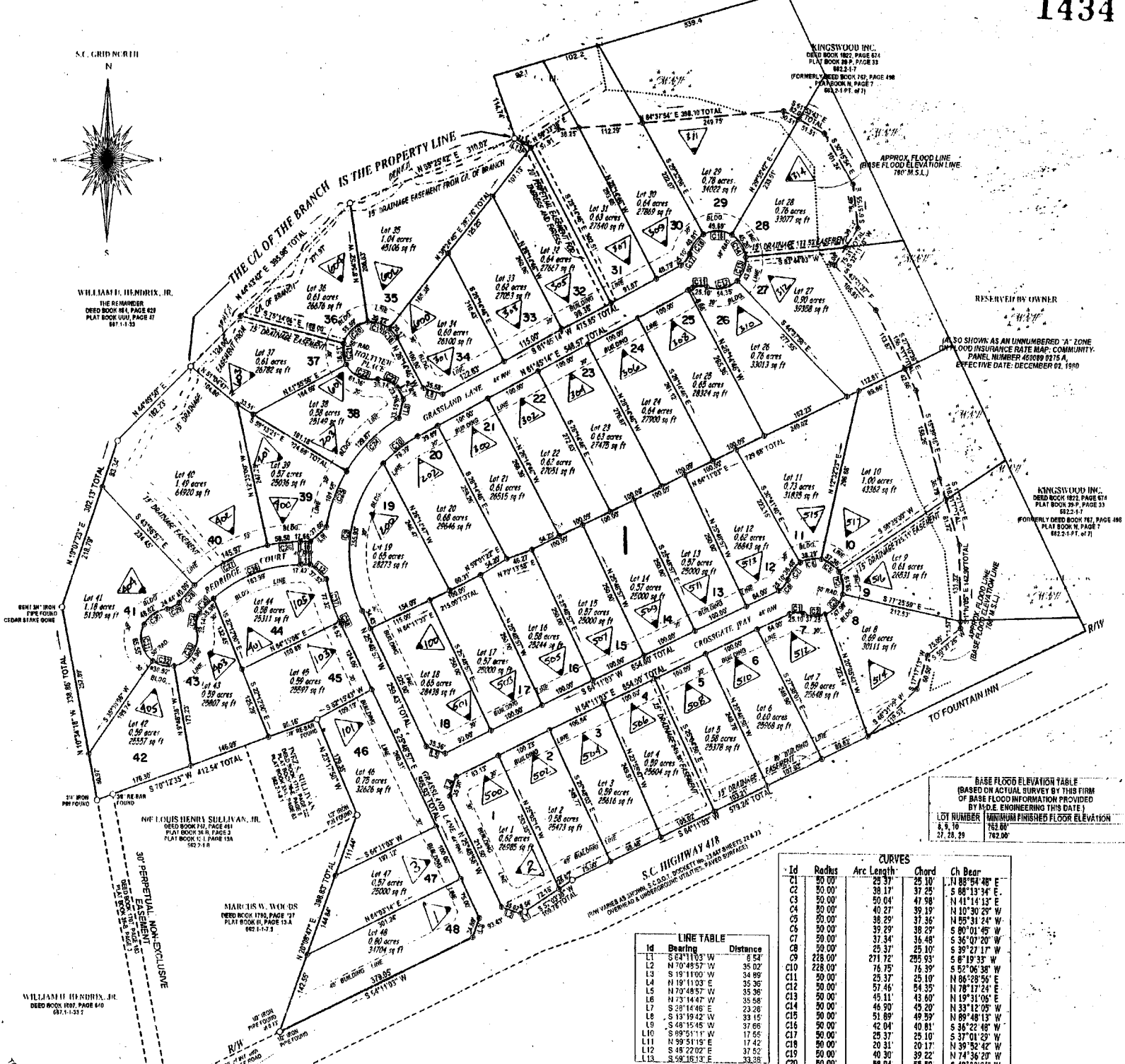
GREENVILLE, S. C.

TAX DISTRICT	MAP NUMBER	REVISIONS
	562.7	
SCALE 1" = 100'		INDEX-18

- 697 -



WILLIAM H. HENDRIX, JR.
THE REMAINDER
DEED BOOK 182, PAGE 674
PLAT BOOK 101, PAGE 11
882-1-1-33



BASE FLOOD ELEVATION TABLE
(BASED ON ACTUAL SURVEY BY THIS FIRM
OF BASE FLOOD INFORMATION PROVIDED
BY P.O.E. ENGINEERING THIS DATE)

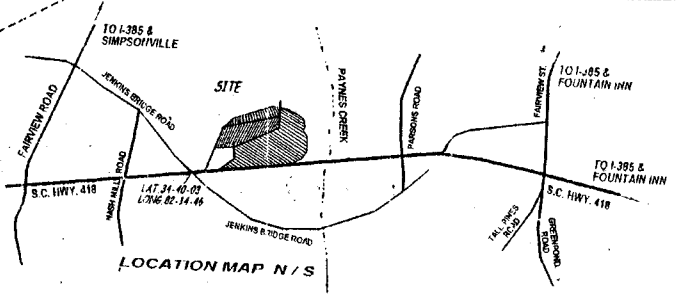
LOT NUMBER	HIGHNESS FINISHED FLOOR ELEVATION
6, 9, 10	783.88
27, 28, 29	782.00

LINE TABLE

Id	Bearing	Distance
L1	S 64°11'03" W	6.54
L2	N 70°48'57" W	35.02
L3	S 19°11'00" W	34.99
L4	N 19°11'03" E	35.36
L5	N 70°48'57" W	35.36
L6	N 73°14'47" W	35.58
L7	S 19°14'46" E	23.28
L8	S 13°19'42" W	33.15
L9	S 48°15'45" W	37.66
L10	S 89°51'11" W	17.65
L11	N 99°51'19" E	17.42
L12	S 48°22'02" E	37.52
L13	S 99°10'13" E	33.38

CURVES

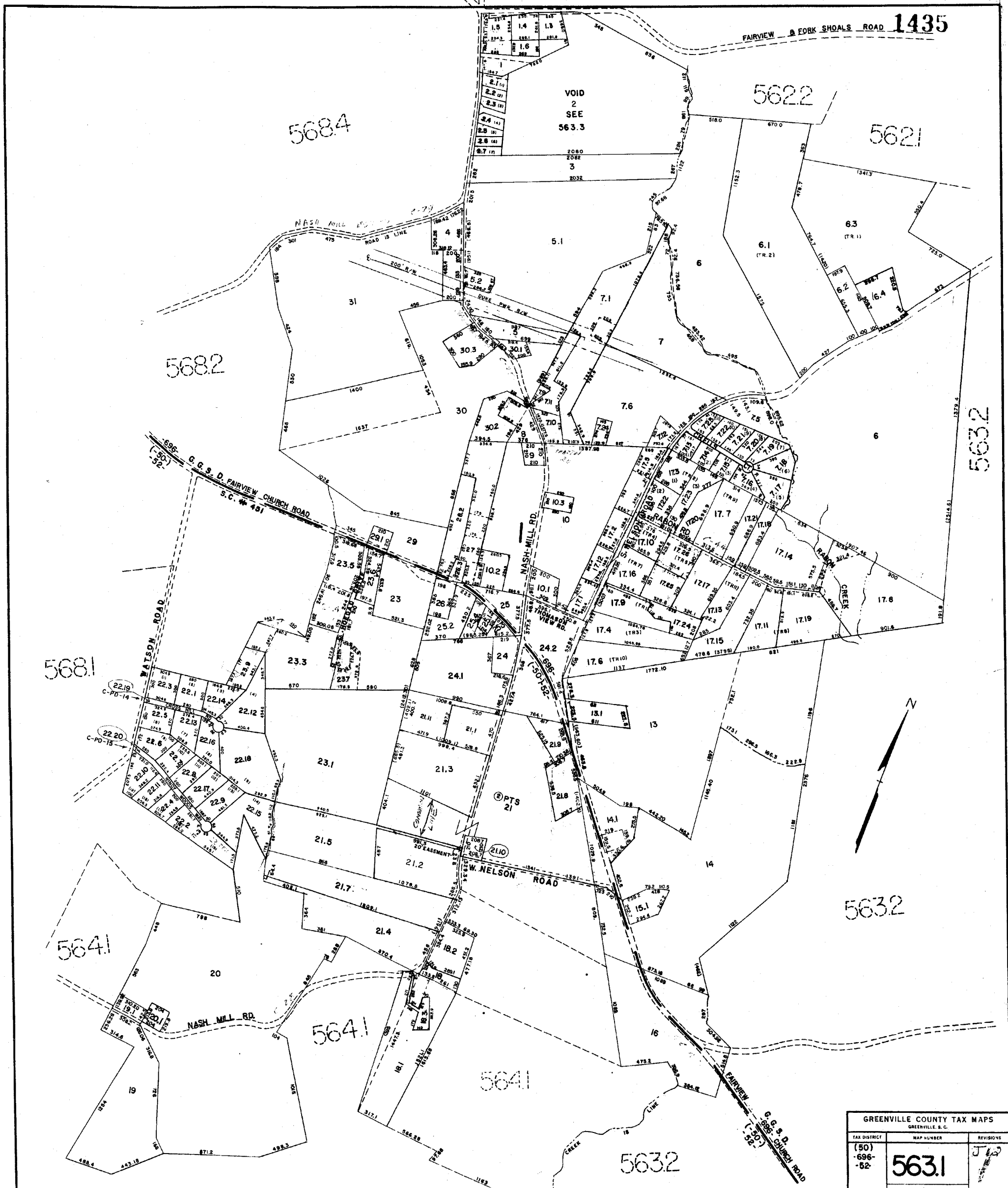
Id	Radius	Arc Length	Chord	Ch. Bear.
C1	50.00'	23.37'	25.10'	N 89°54'48" E
C2	50.00'	38.17'	37.25'	S 88°13'34" E
C3	50.00'	50.04'	47.98'	N 61°14'31" E
C4	50.00'	40.27'	39.19'	N 10°30'24" W
C5	50.00'	38.29'	37.35'	N 55°31'24" W
C6	50.00'	39.29'	38.29'	S 80°01'45" W
C7	50.00'	37.34'	36.48'	S 35°37'20" W
C8	50.00'	25.37'	25.10'	S 39°27'17" W
C9	228.00'	271.72'	285.93'	S 8°19'33" W
C10	228.00'	76.75'	76.39'	S 52°06'38" W
C11	50.00'	23.37'	25.10'	N 86°28'56" E
C12	50.00'	57.46'	54.33'	N 78°17'24" E
C13	50.00'	45.11'	43.60'	N 19°31'05" E
C14	50.00'	46.50'	45.20'	N 33°12'05" W
C15	50.00'	51.89'	49.39'	N 89°48'13" W
C16	50.00'	42.04'	40.81'	S 38°22'48" W
C17	50.00'	25.37'	25.10'	S 37°01'23" W
C18	50.00'	20.31'	20.17'	N 39°52'42" W
C19	50.00'	40.30'	39.22'	N 74°36'20" W
C20	50.00'	58.94'	55.59'	S 48°32'05" W
C21	50.00'	37.38'	36.51'	S 6°39'09" E
C22	50.00'	66.06'	61.36'	S 65°55'03" E
C23	50.00'	37.62'	36.74'	N 66°00'28" W
C24	272.00'	131.13'	129.87'	N 44°54'04" E
C25	272.00'	102.15'	101.85'	N 20°19'53" E
C26	270.00'	58.61'	58.50'	S 83°38'11" W
C27	270.00'	147.81'	148.97'	N 61°44'01" E
C28	270.00'	40.13'	40.09'	N 41°47'31" E
C29	50.00'	24.69'	24.44'	S 61°33'58" W
C30	50.00'	50.76'	48.62'	N 55°30'36" E
C31	50.00'	71.48'	65.55'	S 13°32'25" W
C32	50.00'	39.24'	38.52'	S 77°09'15" E
C33	50.00'	84.64'	74.90'	N 31°40'55" E
C34	50.00'	28.82'	28.14'	N 11°03'33" E
C35	230.00'	38.01'	35.98'	N 43°35'55" E
C36	230.00'	167.68'	163.99'	N 68°45'09" E
C37	272.00'	77.58'	77.32'	N 1°38'48" W
C38	272.00'	6.32'	6.32'	S 25°48'22" E



STONEGATE ESTATES
GREENVILLE COUNTY TAX MAPS
GREENVILLE, S.C.

TAX DISTRICT	MAP NUMBER	REVISIONS
	562.8	

SCALE 1" = 100'
INDEX-18



GREENVILLE COUNTY TAX MAPS		
TAX DISTRICT	MAP NUMBER	REVISIONS
(50) -696- -52	563.1	J.P.

562.1


562.1

1436

562.1

563.1

NASH MILL ROAD



563.1

558

G.S.D. ROAD

MCCARTER ROAD

LAURENS CO. GREENVILLE CO.

563.1

563.1

FAIRVIEW CHURCH ROAD (592)

ROAD 667

ROAD 667

BABBETOWN ROAD

NASH MILL ROAD

BABBETOWN ROAD

564.1

GREENVILLE LAURENS COUNTY

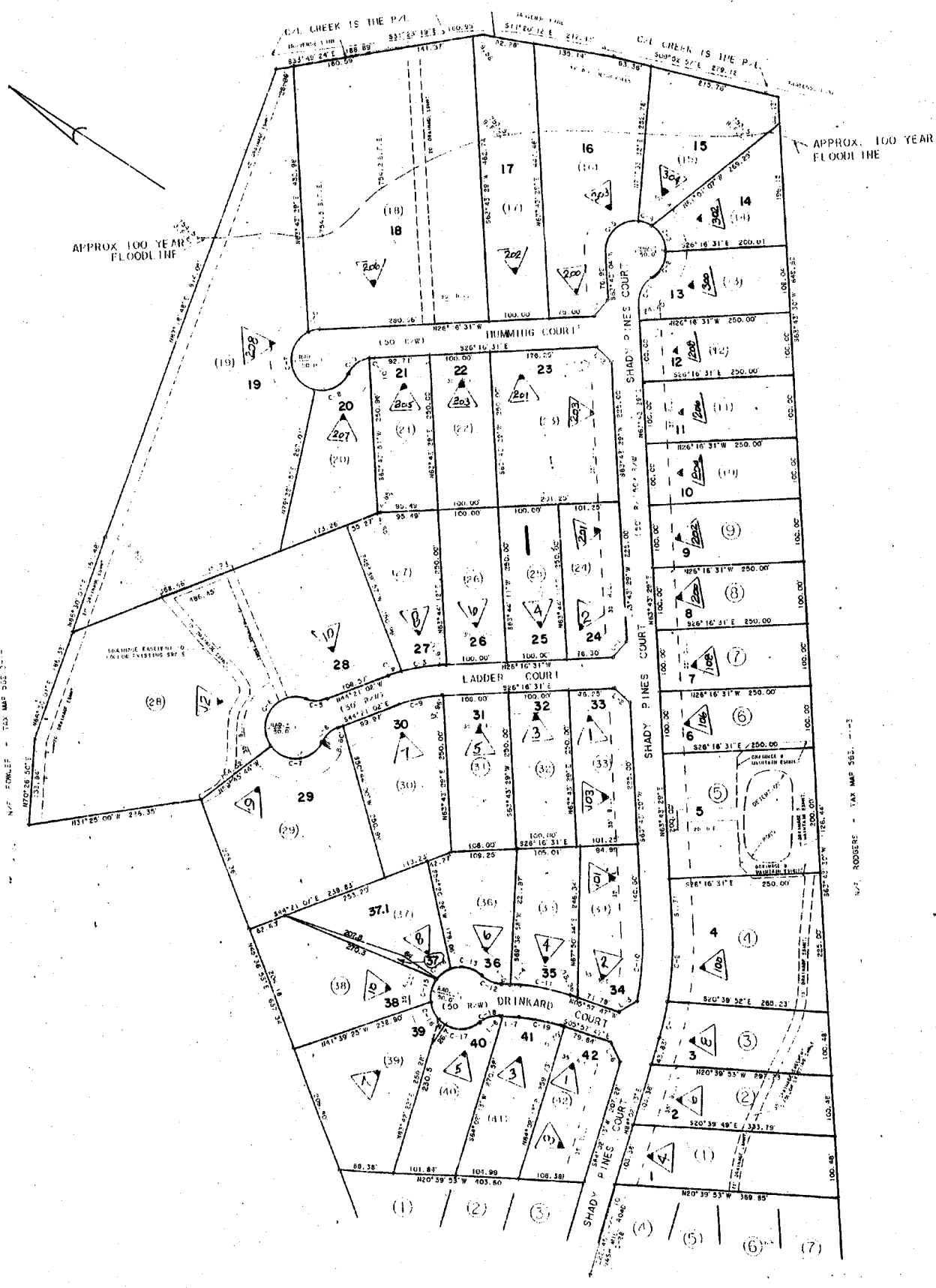
GREENVILLE LAURENS COUNTY

INSERT NO. 1
SCALE 1" = 400'

J19

GREENVILLE COUNTY TAX MAPS GREENVILLE S.C.		
TAX DISTRICT	MAP NUMBER	REVISIONS
696 697 (50) 52	563.2	
SCALE 1" = 400'		INDEX-23

K&E NO. 156 W-91244



101 SUMMARY

101 1	35181.0 S.F.
101 2	31575.0 S.F.
101 3	28010.0 S.F.
101 4	43732.0 S.F.
101 5	50000.0 S.F.
101 6	25000.0 S.F.
101 7	25000.0 S.F.
101 8	25000.0 S.F.
101 9	25000.0 S.F.
101 10	25000.0 S.F.
101 11	25000.0 S.F.
101 12	25000.0 S.F.
101 13	25184.0 S.F.
101 14	25775.0 S.F.
101 15	34972.0 S.F.
101 16	63853.0 S.F.
101 17	45747.0 S.F.
101 18	134580.0 S.F.
101 19	162499.0 S.F.
101 20	30301.0 S.F.
101 21	35004.0 S.F.
101 22	25000.0 S.F.
101 23	50000.0 S.F.
101 24	25000.0 S.F.
101 25	25000.0 S.F.
101 26	25000.0 S.F.
101 27	29756.0 S.F.
101 28	162039.6 S.F.
101 29	60131.0 S.F.
101 30	36053.0 S.F.
101 31	27000.0 S.F.
101 32	25000.0 S.F.
101 33	25000.0 S.F.
101 34	25157.0 S.F.
101 35	25018.0 S.F.
101 36	25000.0 S.F.
101 37	25839.0 S.F.
101 38	35987.0 S.F.
101 39	38860.0 S.F.
101 40	25324.0 S.F.
101 41	27187.0 S.F.
101 42	25475.0 S.F.
1,095	234.0 S.F.

TALL PINES
GREENVILLE COUNTY TAX MAPS
GREENVILLE, S. C.

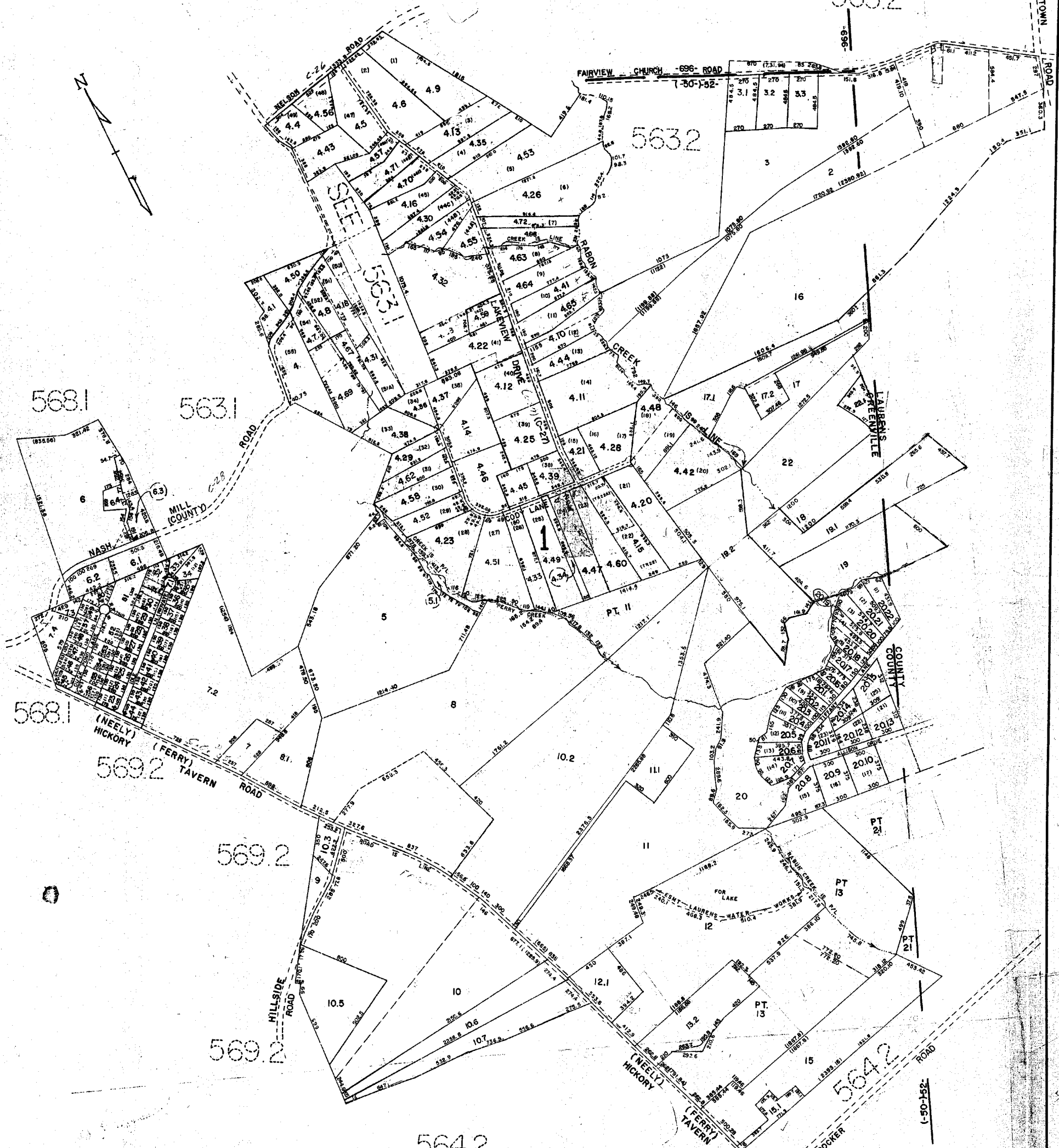
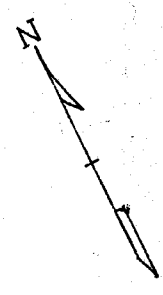
TAX DISTRICT	MAP NUMBER	REVISIONS
696	563.3	INDEX-23

SCALE 1" = 100'

563.2

BABBETOWN ROAD

FAIRVIEW CHURCH - 696- ROAD
(1-30)-52



LAKEVIEW ESTATES		
GREENVILLE COUNTY TAX MAPS		
TAX DISTRICT	MAP NUMBER	REVISIONS
(-30)- 696 52	564.1	J7e
SCALE 1" = 400'		INDEX-23

1439

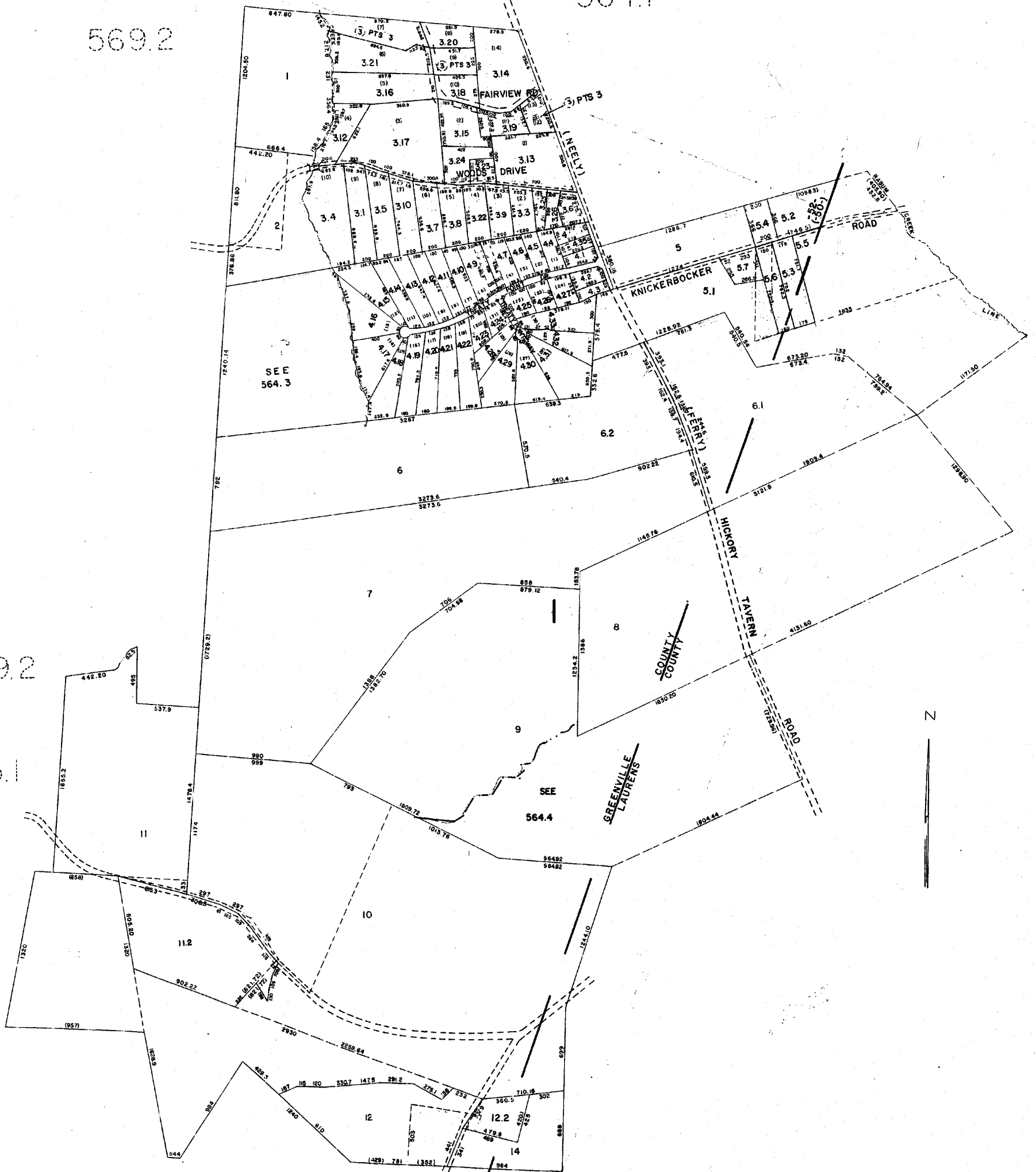
564.1

569.2

569.2

565.1

565.1



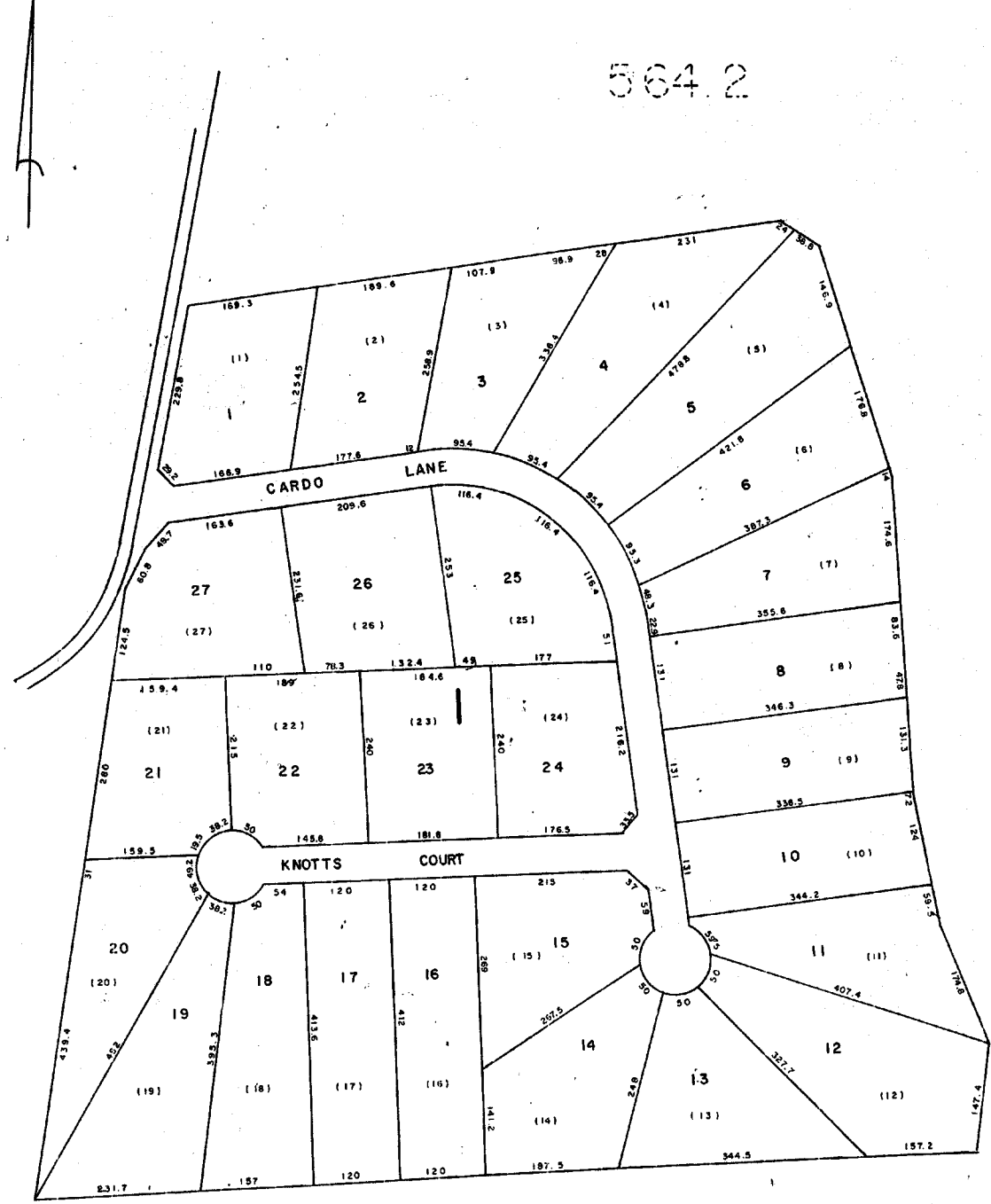
GREENVILLE COUNTY TAX MAPS		
GREENVILLE, S. C.		
TAX DISTRICT	MAP NUMBER	REVISIONS
(-50-) 52	564.2	512
SCALE 1" = 400'		INDEX-23

569.2

564.2

564.2

564.2



CARDO ACRES		
GREENVILLE COUNTY TAX MAPS		
GREENVILLE, S. C.		
TAX DISTRICT	MAP NUMBER	ADDITIONS
	564.3	
- 52 -	SCALE 1" = 100'	INDEX-23

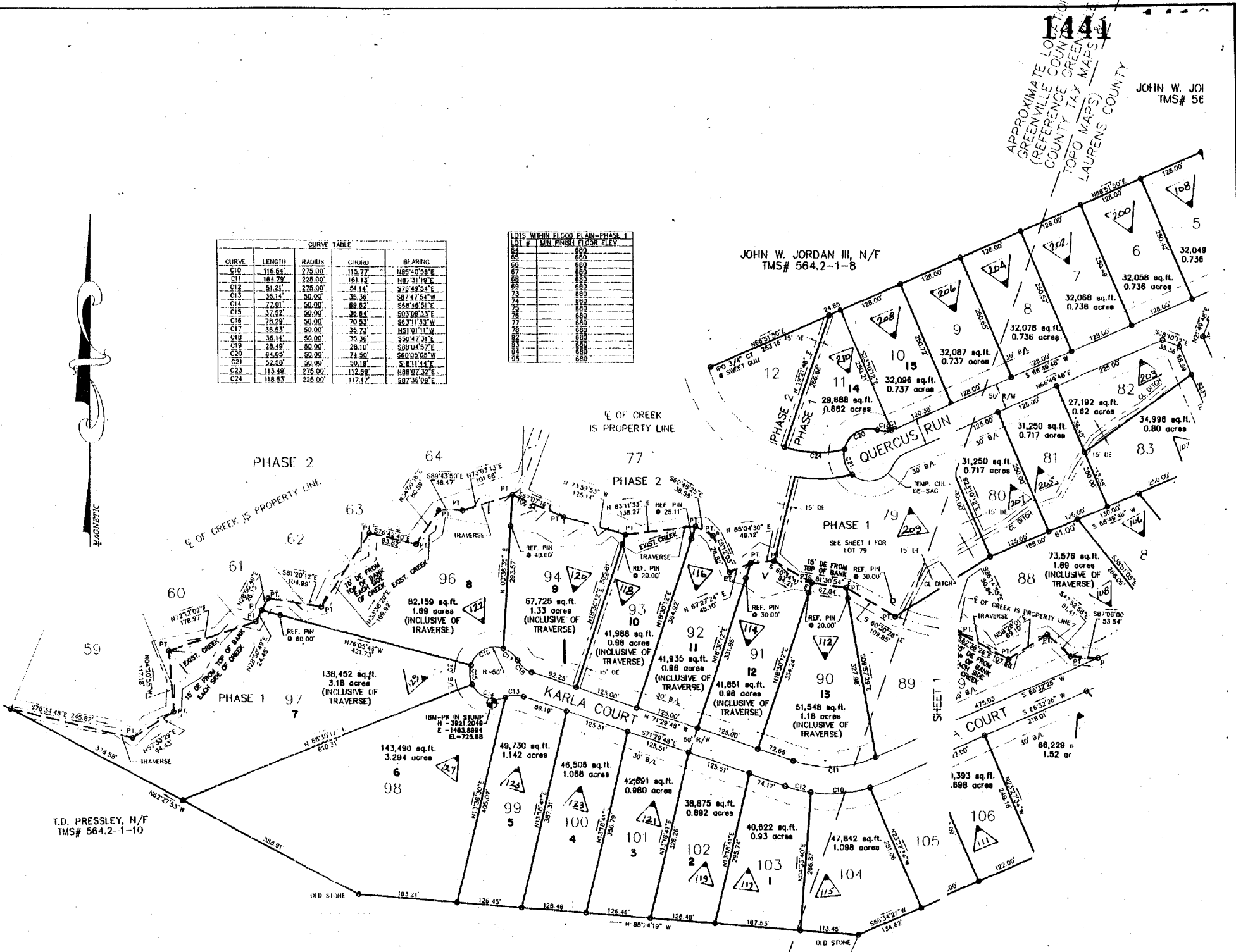
1444
 APPROXIMATE LOCATION OF
 GREENVILLE COUNTY
 (REFERENCE GREENVILLE
 COUNTY TAX MAPS)
 TOPO MAPS
 LAURENS COUNTY

JOHN W. JOI
 TMS# 56

CURVE	LENGTH	RADIUS	CHORD	BEARING
C10	116.84	275.00	115.77	N85°40'58"E
C11	184.77	325.00	181.13	N87°31'19"E
C12	51.21	275.00	51.14	S72°48'54"E
C13	36.14	50.00	35.38	S87°42'54"W
C14	72.01	50.00	69.82	S58°38'51"E
C15	32.24	50.00	31.84	S03°09'33"E
C16	78.29	50.00	70.93	S63°11'13"W
C17	38.53	50.00	37.73	N51°01'11"W
C18	35.14	50.00	34.36	S50°47'31"E
C19	28.49	50.00	28.10	S88°04'57"E
C20	81.05	50.00	74.30	S63°09'02"W
C21	52.58	50.00	50.19	S18°11'44"E
C23	113.48	275.00	112.89	N88°07'32"E
C24	118.93	275.00	117.17	S87°35'02"E

LOT #	MIN FLOOR ELEV
64	880
65	880
66	880
67	880
68	880
69	880
70	880
71	880
72	880
73	880
74	880
75	880
76	880
77	880
78	880
79	880
80	880
81	880
82	880
83	880
84	880
85	880

JOHN W. JORDAN III, N/F
 TMS# 564.2-1-B



T.D. PRESSLEY, N/F
 TMS# 564.2-1-10

OAK MONT PH-1		
GREENVILLE COUNTY TAX MAPS		
TAX DISTRICT	MAP NUMBER	REVISIONS
	564.4	
SCALE 1" = 100'		INDEX-23

569.1

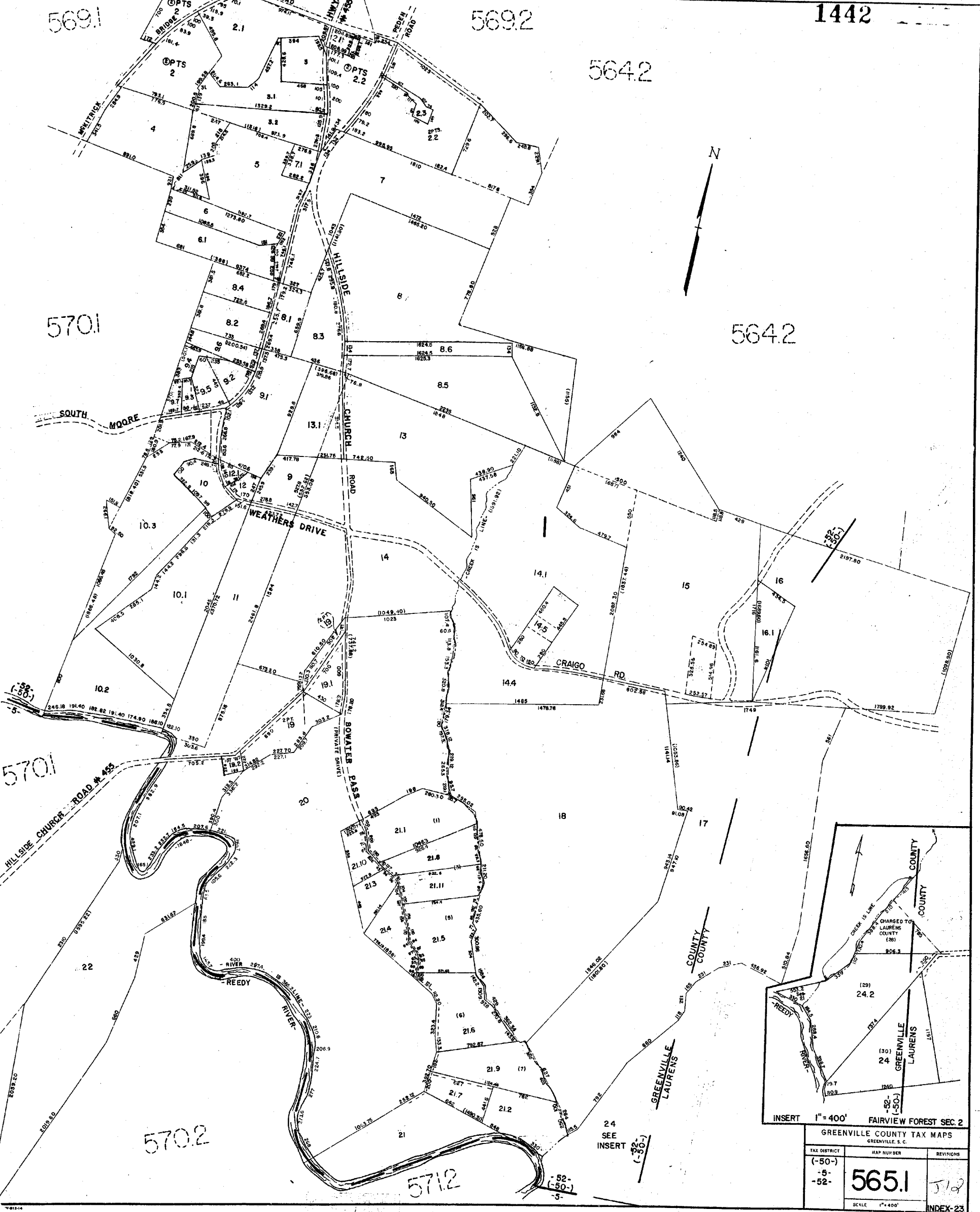
569.2

1442

564.2

570.1

564.2

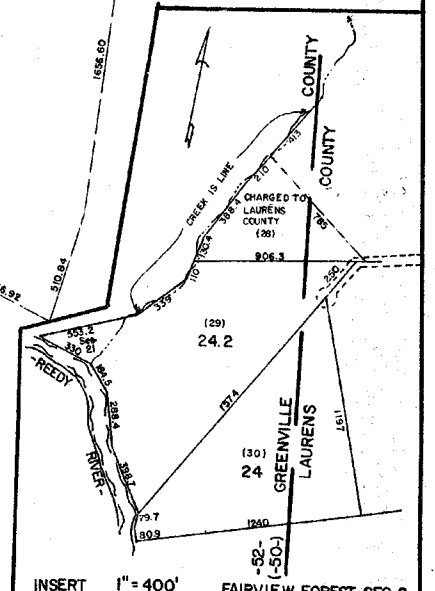


570.1

570.2

571.2

24
SEE
INSERT
(-50.)



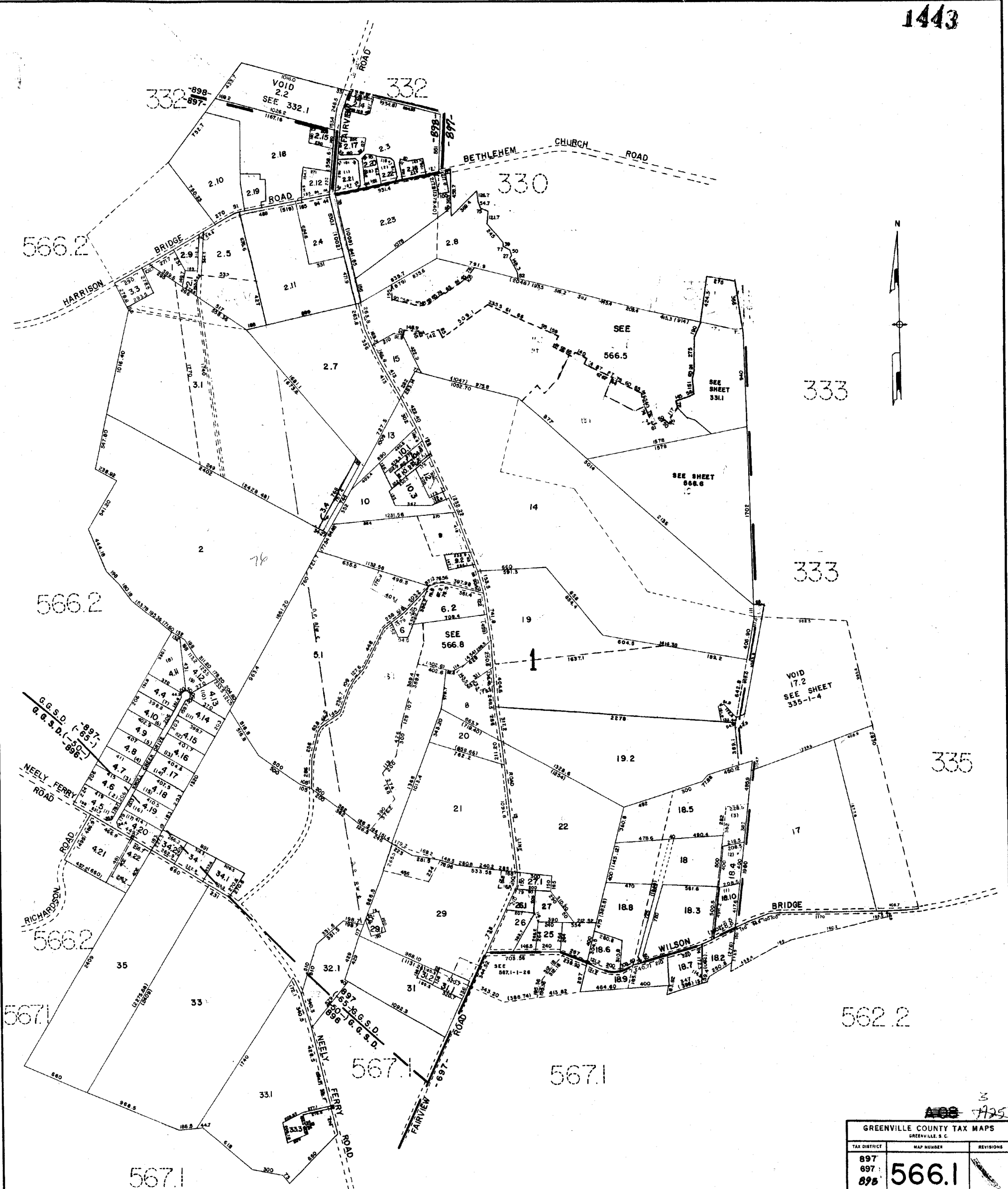
INSERT 1" = 400' FAIRVIEW FOREST SEC. 2

GREENVILLE COUNTY TAX MAPS
GREENVILLE, S. C.

TAX DISTRICT	MAP NUMBER	REVISED
(-50-)		
-5-	565.1	J12
-52-		

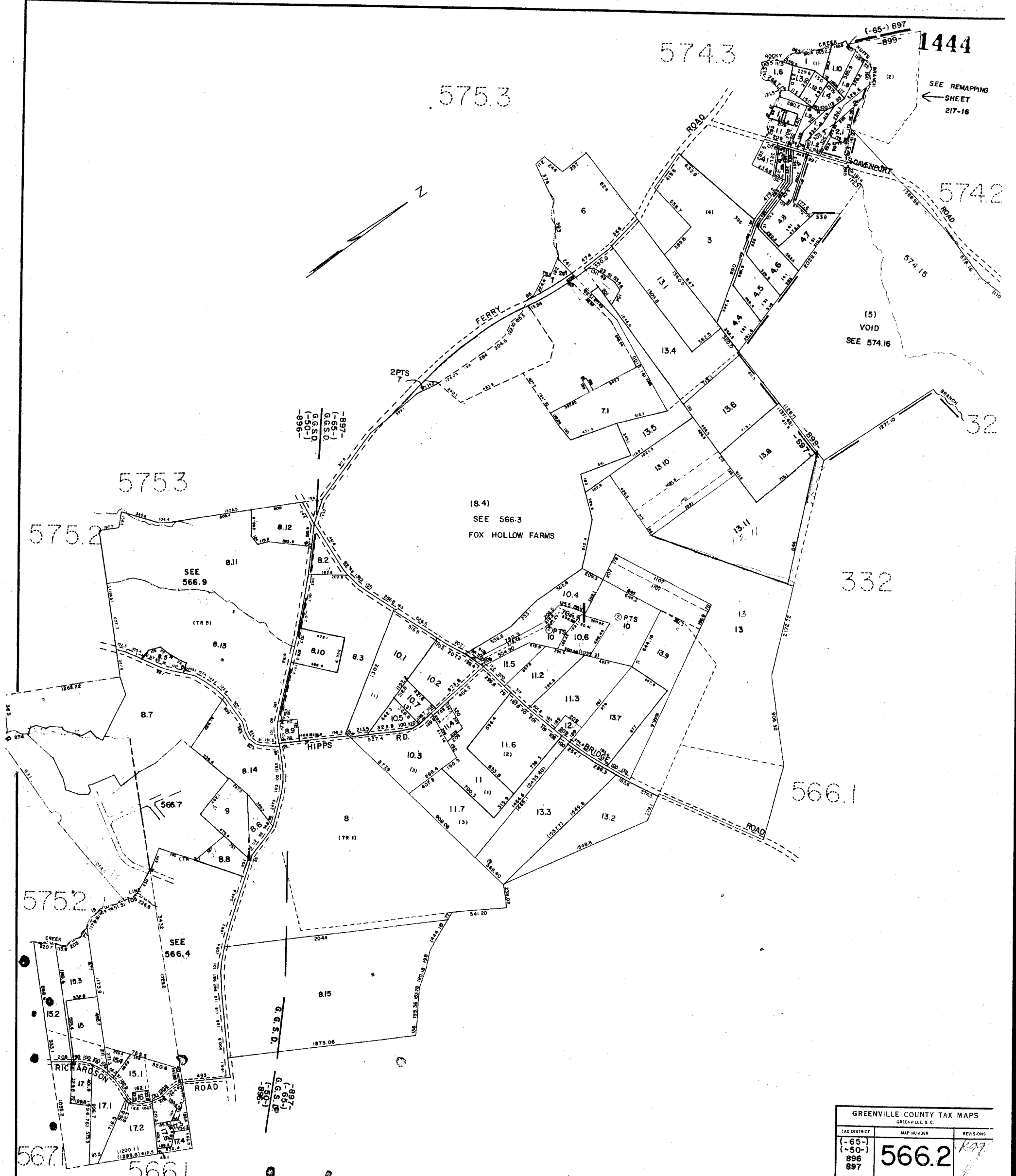
SCALE 1" = 400'

INDEX-23



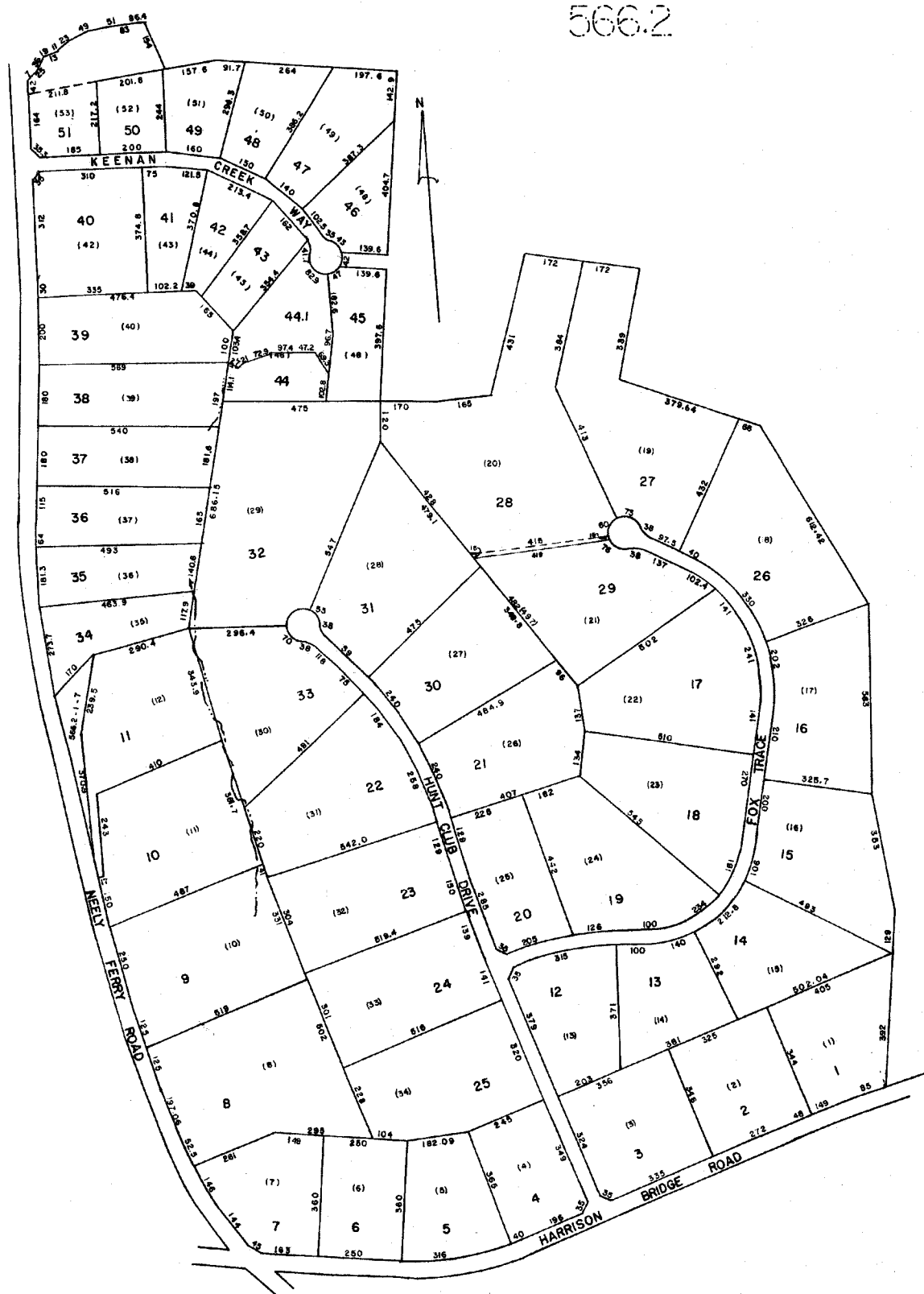
3
AUG 1925

GREENVILLE COUNTY TAX MAPS GREENVILLE, S. C.		
TAX DISTRICT	MAP NUMBER	REVISIONS
897 897 898	566.1	



GREENVILLE COUNTY TAX MAPS GREENVILLE, S.C.		
TAX DISTRICT	MAP NUMBER	REVISIONS
(-65-) (-50-) 896 897	566.2	1097
SCALE 1" = 400'		INDEX-1R

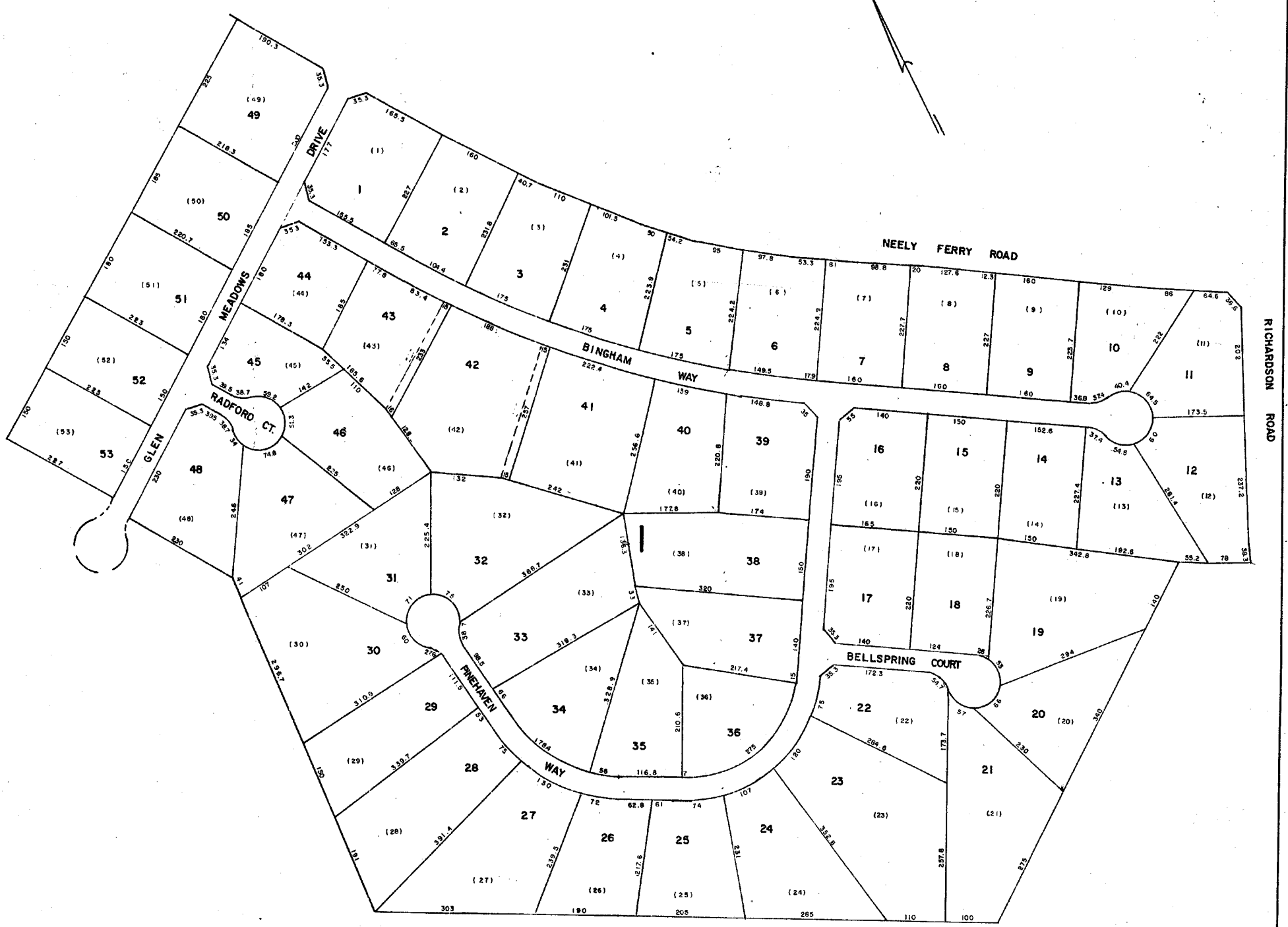
566.2



575.3

566.2

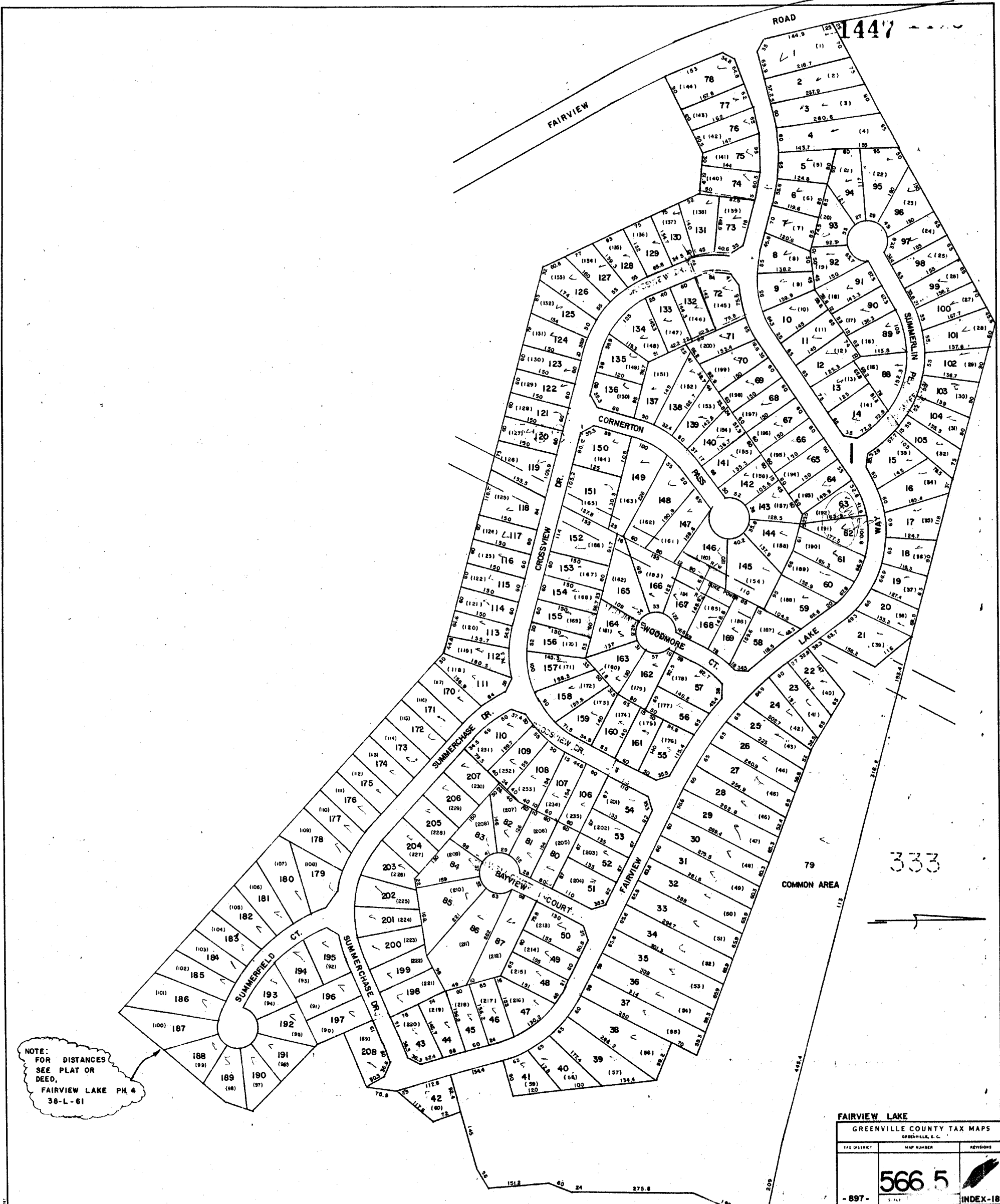
566.2



GLEN MEADOWS PH-1, SHEET 1&2
 GREENVILLE COUNTY TAX MAPS
 GREENVILLE, S. C.

TAX DISTRICT	MAP NUMBER	REVISIONS
	566.4	
	SCALE 1" = 100'	INDEX-18

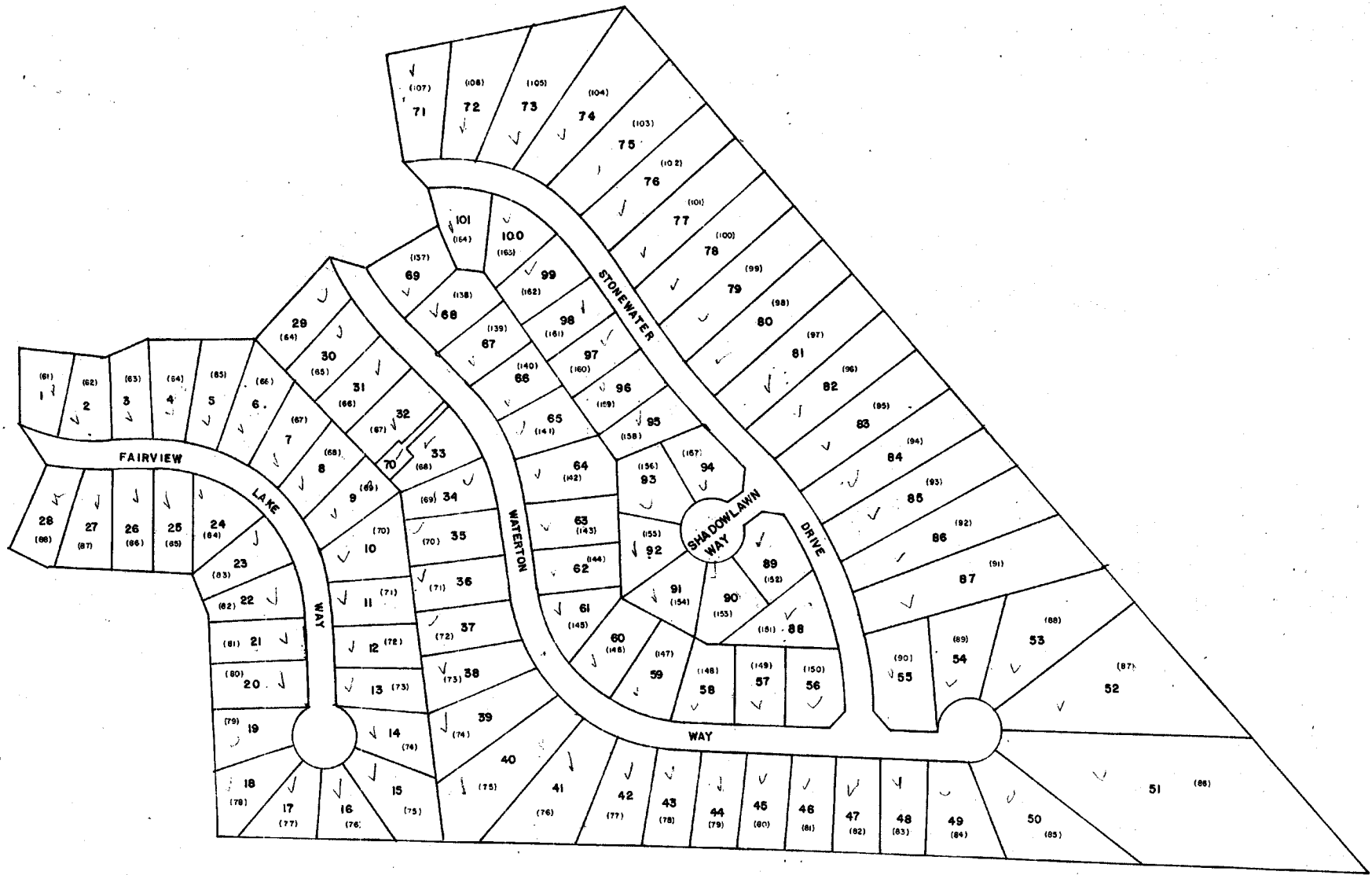
-896-



NOTE:
FOR DISTANCES
SEE PLAT OR
DEED,
FAIRVIEW LAKE PH. 4
38-L-61

FAIRVIEW LAKE GREENVILLE COUNTY TAX MAPS GREENVILLE, S. C.		
TAX DISTRICT	MAP NUMBER	REVISIONS
	566 5	
- 897 -		INDEX-18

566.5



566.1

*NOTE: FOR DISTANCES SEE PLAT OR DEED

WATERTON, ph. 3A, 3B
38-L - 60, 63
FAIRVIEW LAKE, ph. 3B
38-L-62

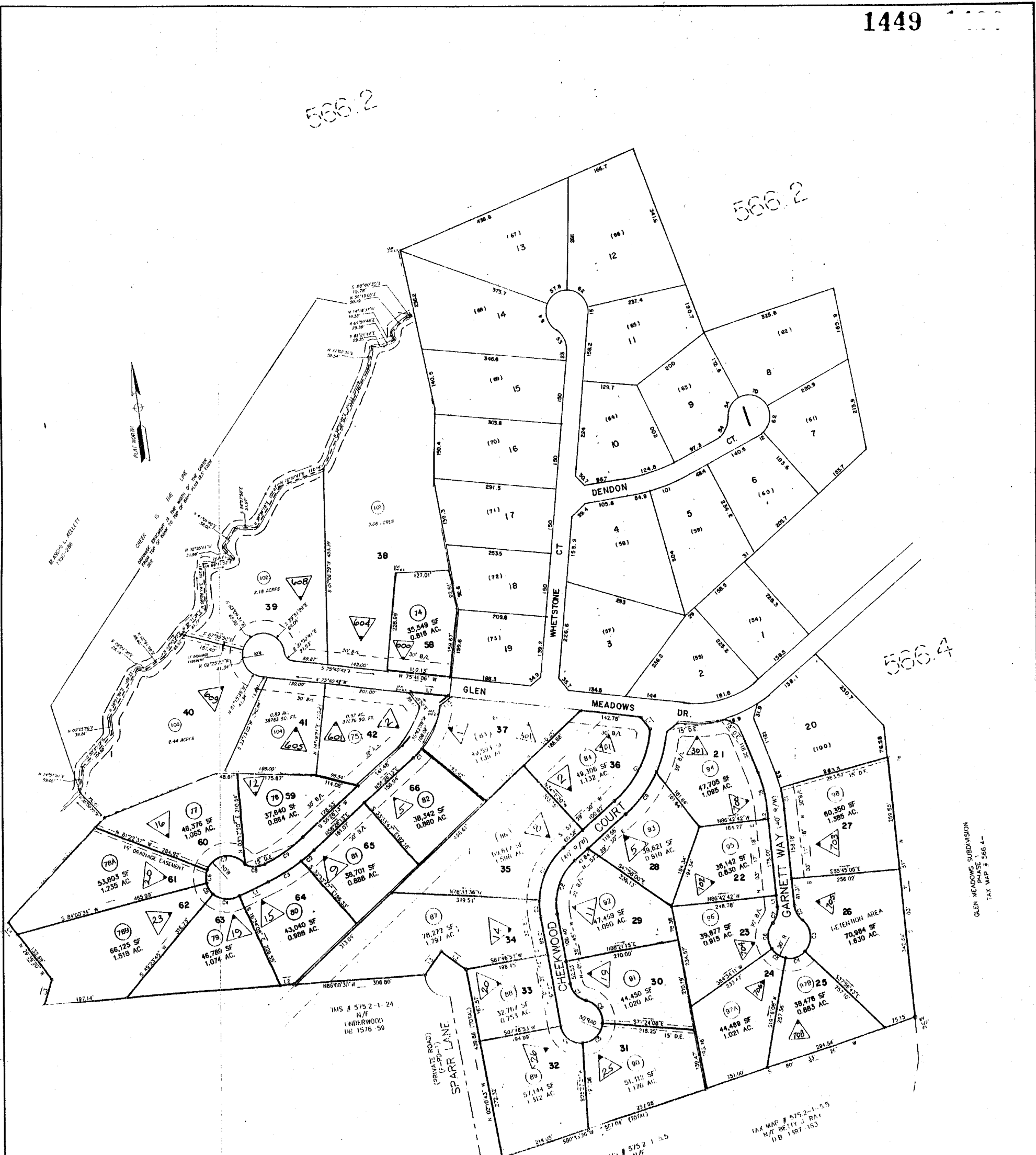
GREENVILLE COUNTY TAX MAPS GREENVILLE, S. C.		
TAX DISTRICT	MAP NUMBER	REVISIONS
-897-	566.6	
SCALE 1" = 100'		INDEX-38

1449

566.2

566.2

566.4



100

GLEN MEADOWS PH 2-A,B,C,D & III		
GREENVILLE COUNTY TAX MAPS		
TAX DISTRICT	MAP NUMBER	REVISIONS
896	566.7	19
SCALE 1" = 100'		

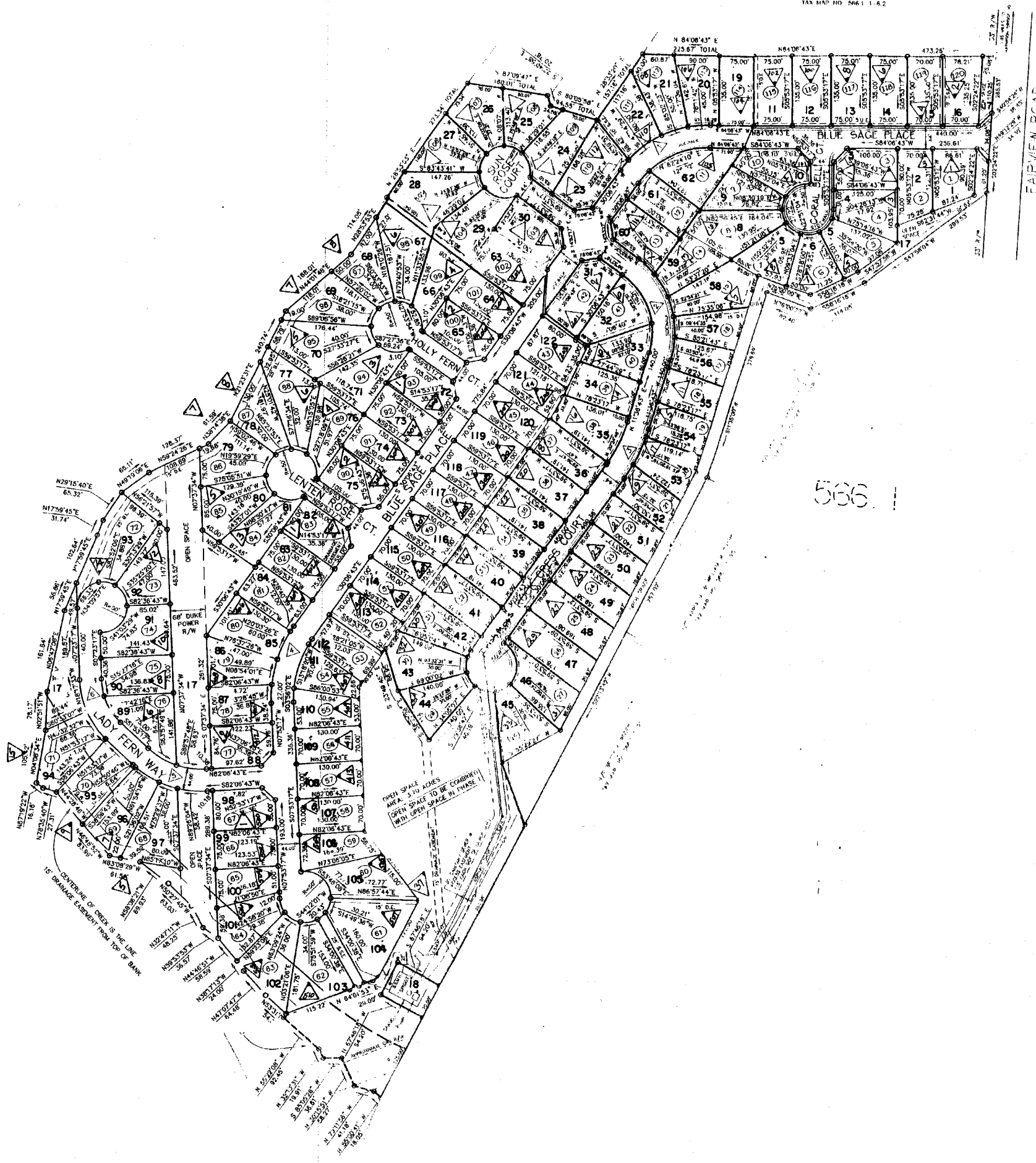
TAX MAP # 575 2-1-55
 N/T REFIN. & RAY
 U.B. 1587-163

TAX MAP # 575 2-1-55
 N/T RAY
 U.B. 1587-163

TMS # 575 2-1-24
 N/T
 UNDERWOOD
 U.B. 1576-59

GLEN MEADOWS SUBDIVISION
 PHASE 1
 TAX MAP # 566.4

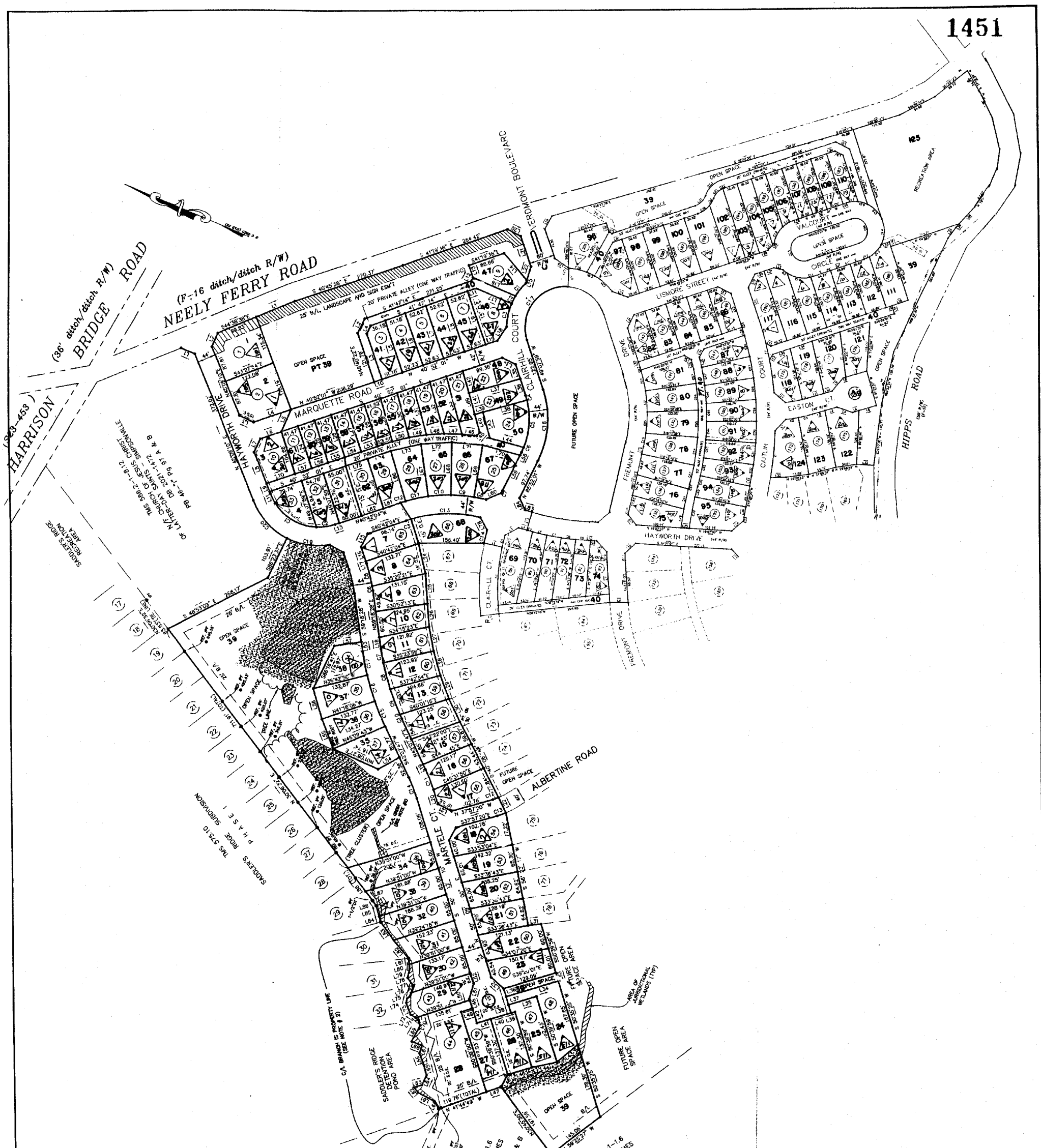
N/F GRACE B. HAGRELL
TAX MAP NO. 566.1-6.2



FARVIEW ROAD
C-23-55

566.1

FAIRVIEW MEADOWS		
GREENVILLE COUNTY TAX MAPS		
GREENVILLE, S. C.		
TAX DISTRICT	MAP NUMBER	REVISIONS
	566.8	



(S 3-453)
HARRISON

(36' ditch/ditch R/W)
BRIDGE ROAD

(F-16 ditch/ditch R/W)
NEELY FERRY ROAD

TMS 582-2-1-12
OF N/E CORNER OF SADDLER'S RIDGE
DB 2038-1249 PG 78 A & B

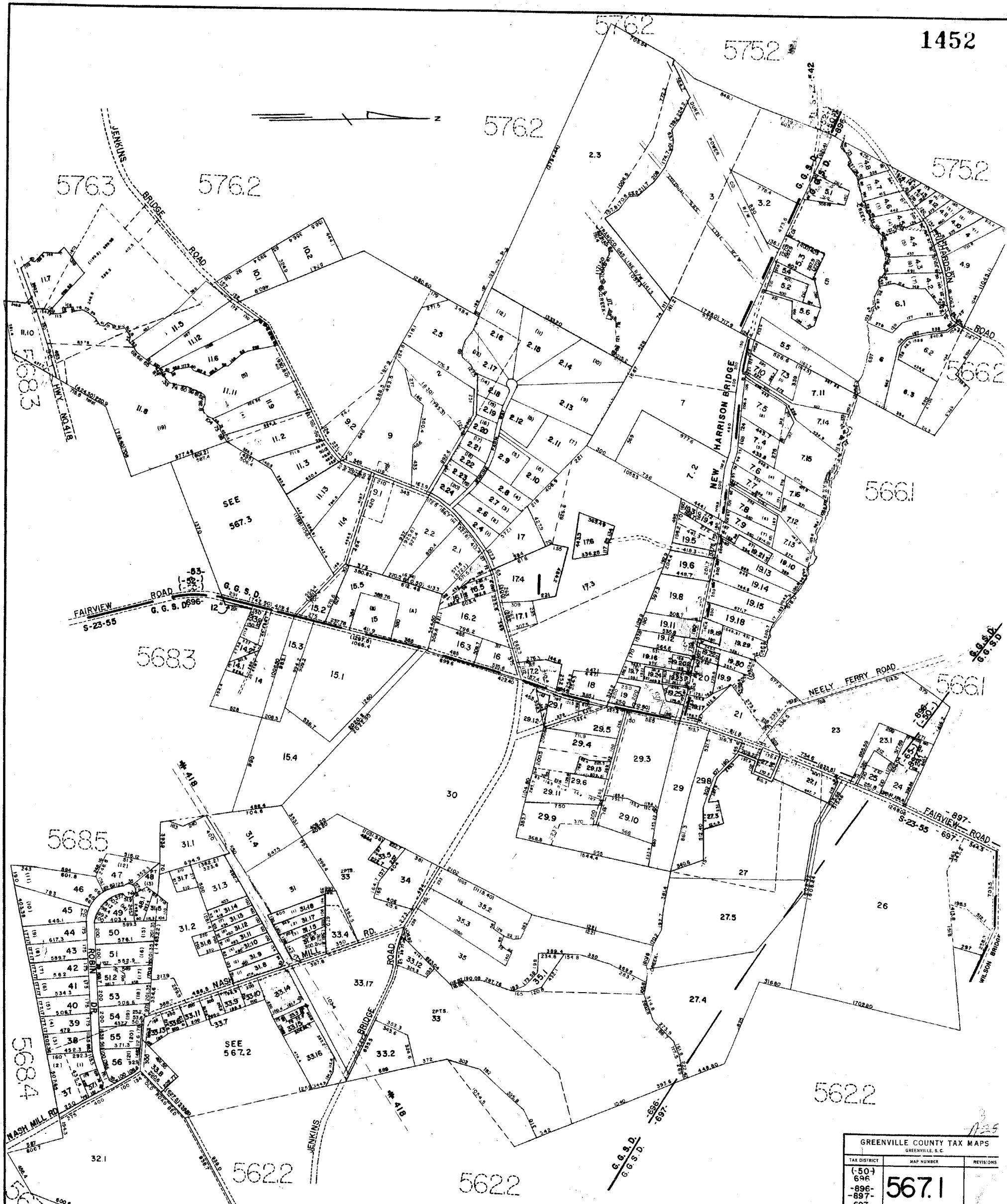
TMS 573-1-0
SADDLER'S RIDGE SUBDIVISION
P. H. A. S. E.

TMS 575.2-1-1.6
N/F CENTEX HOMES
DB 2038-1249
PG 45-N PG 78 A & B

TMS 575.2-1-1.8
N/F CENTEX HOMES
DB 2038-1249
PG 45-N PG 78 A & B

VERMONT
GREENVILLE COUNTY TAX MAPS
GREENVILLE, V. C.

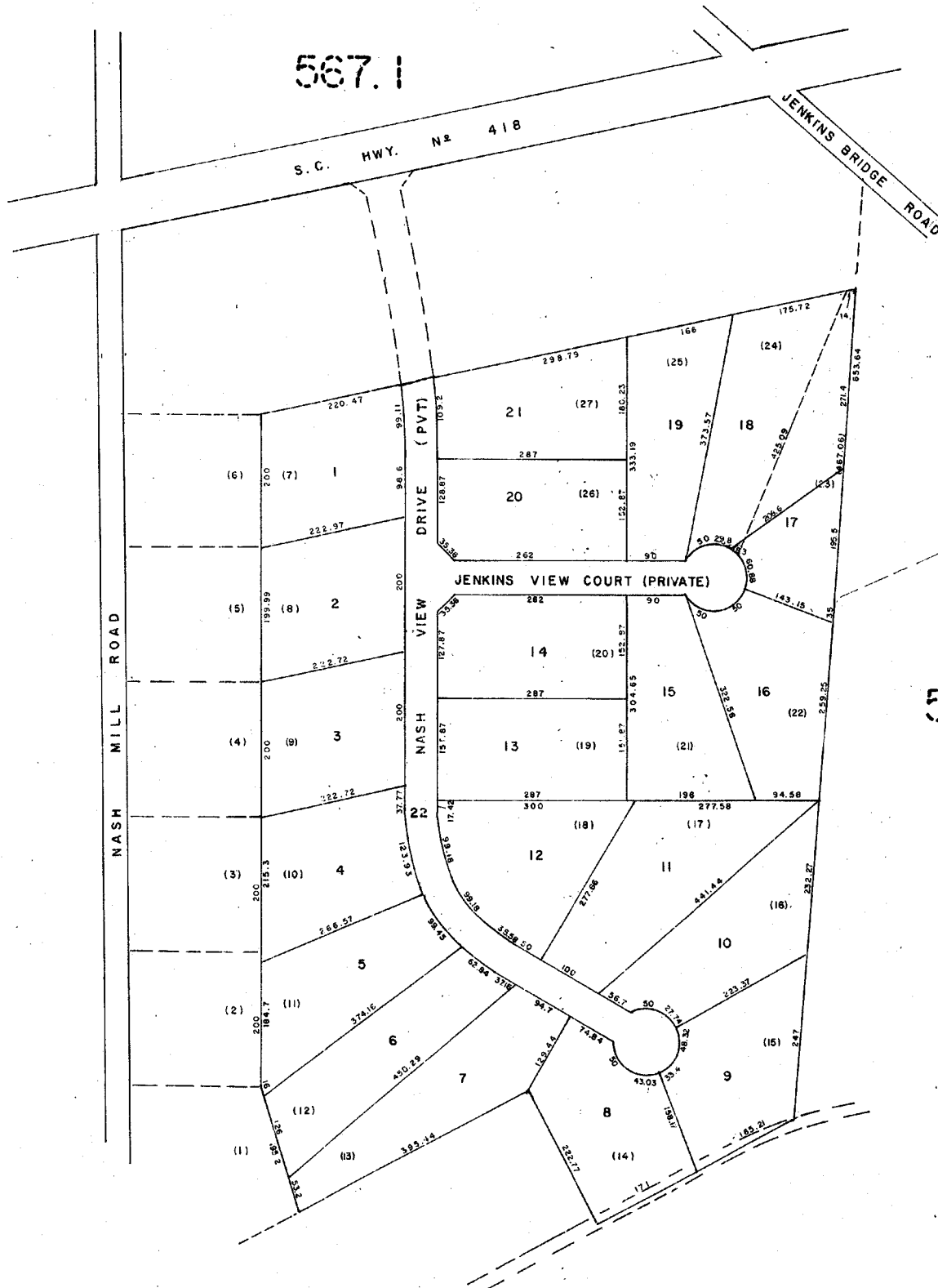
TAX DISTRICT	MAP NUMBER	REVISIONS
	566.9	



GREENVILLE COUNTY TAX MAPS		
GREENVILLE, S.C.		
TAX DISTRICT	MAP NUMBER	REVISIONS
(-50-)	567.1	
696		
-896-		
-897-		
697		
-52-		
SCALE 1" = 400'		INDEX

1453

567.1



567.1

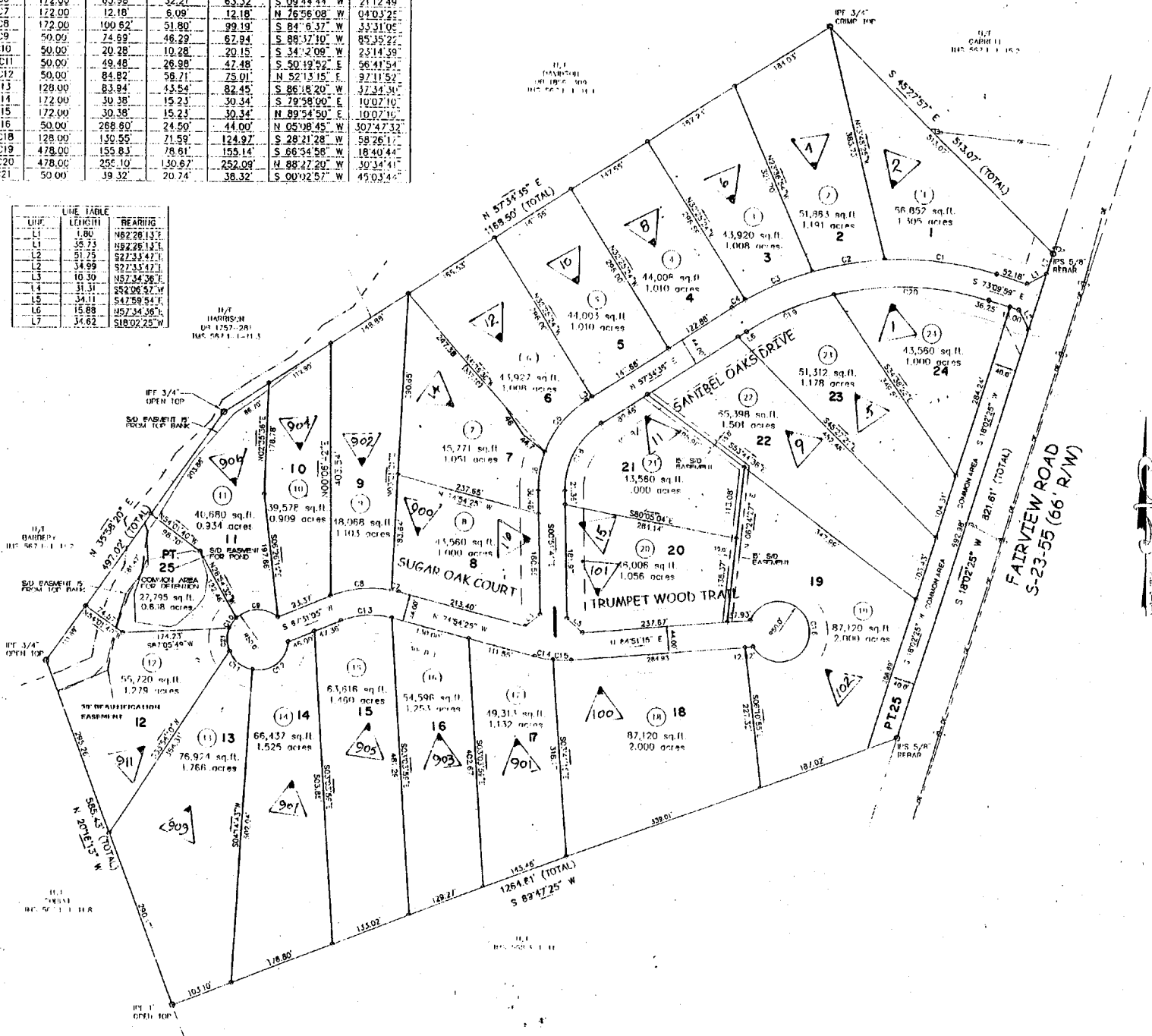
562.2

567.1

GREENVILLE COUNTY TAX MAPS GREENVILLE, S. C.		
TAX DISTRICT	MAP NUMBER	REVISIONS
696-	567.2	
SCALE 1" = 100'		

CURVE	RADIUS	LENGTH	TANGENT	CHORD	BEARING	DELTA
C1	522.00	184.15'	33.15'	183.39'	N 83°17'02" W	2074.05'
C2	522.00	119.80'	60.16'	119.53'	S 80°01'22" W	1308.57'
C3	522.00	119.80'	60.17'	119.54'	S 88°32'28" W	1308.59'
C4	522.00	24.81'	12.41'	24.81'	S 58°56'18" W	0243.72'
C5	172.00	111.75'	57.93'	109.79'	S 38°57'52" W	3713.28'
C6	172.00	63.98'	32.21'	63.32'	S 09°44'44" W	2112.49'
C7	172.00	12.18'	6.09'	12.18'	N 76°56'08" W	0403.22'
C8	172.00	100.62'	51.80'	99.19'	S 84°06'37" W	3331.05'
C9	50.00	74.69'	46.29'	67.94'	S 88°32'10" W	8535.22'
C10	50.00	20.28'	10.28'	20.15'	S 34°2'09" W	2314.39'
C11	50.00	49.48'	26.98'	47.48'	S 50°19'52" E	5641.54'
C12	50.00	84.82'	58.71'	75.01'	N 52°13'15" E	9211.52'
C13	129.00	83.94'	43.54'	82.45'	S 86°18'20" W	3734.30'
C14	172.00	30.38'	15.23'	30.34'	S 79°38'00" E	1007.10'
C15	172.00	30.38'	15.23'	30.34'	N 89°54'50" E	1007.10'
C16	50.00	268.60'	24.50'	44.00'	N 05°08'45" W	30747.32'
C18	129.00	130.55'	71.59'	124.97'	S 28°21'28" W	5826.17'
C19	478.00	155.83'	78.61'	155.14'	S 66°34'58" W	1840.44'
C20	478.00	256.10'	130.67'	252.04'	N 88°27'29" W	3034.41'
C21	50.00	39.32'	20.74'	38.32'	S 09°02'57" W	4503.44'

LINE	LENGTH	BEARING
L1	1.80	N 62°28'13" E
L1	35.73	N 82°28'13" E
L2	51.75	S 27°33'47" E
L2	34.99	S 27°33'47" E
L3	10.30	S 82°06'52" W
L4	31.31	S 47°59'54" E
L5	34.11	S 47°59'54" E
L6	15.88	S 57°34'36" E
L7	34.62	S 18°02'25" W



SANIBEL OAKS
GREENVILLE COUNTY TAX MAPS
GREENVILLE, S.C.

TAX DISTRICT	MAP NUMBER	REVISIONS
	5673	
SCALE 1" = 100'		INDEX-18

- 53 -

577.1

568.3

1455

577.1

568.3

568.4

569.1

568.2

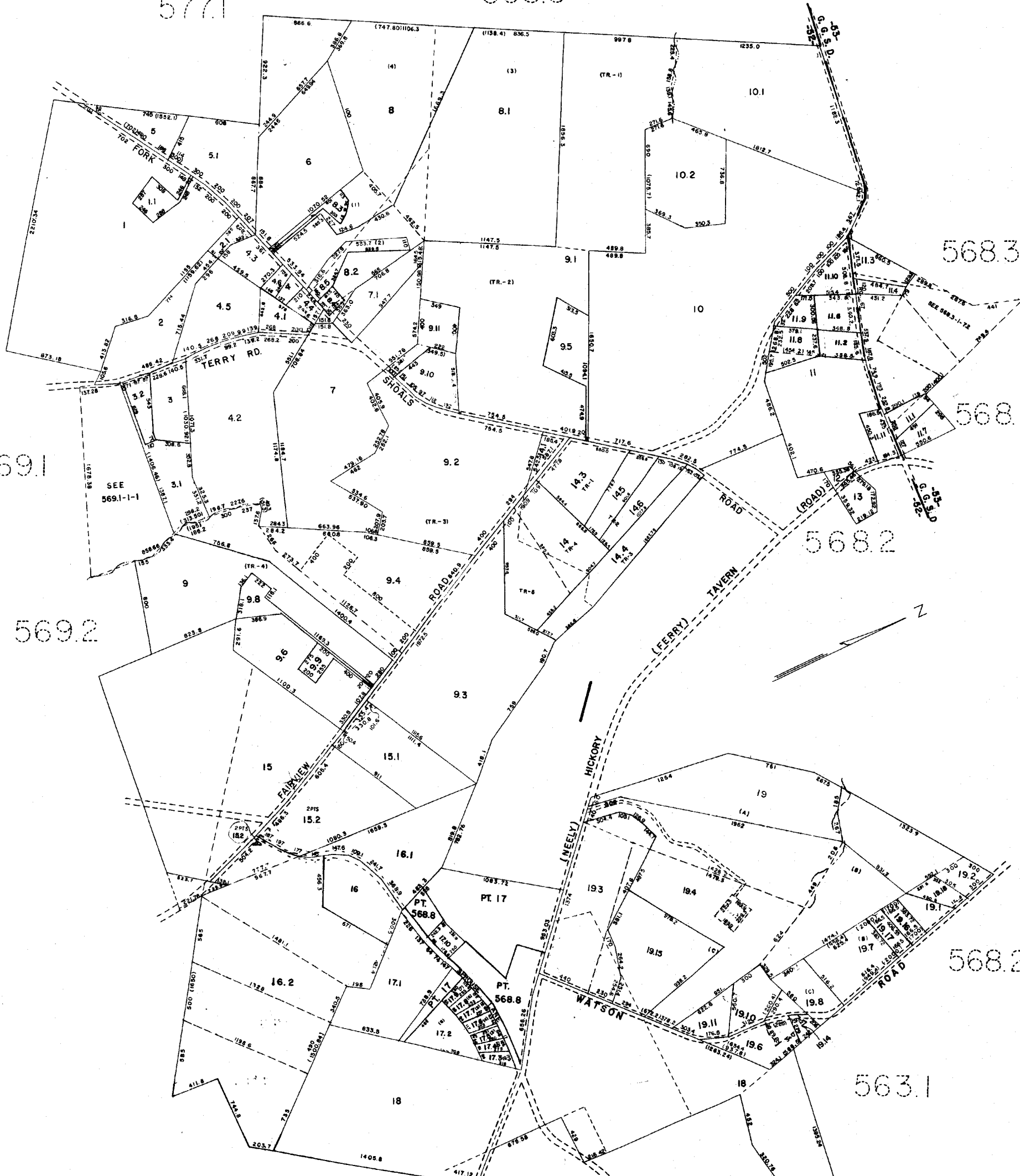
569.2

568.2

563.1

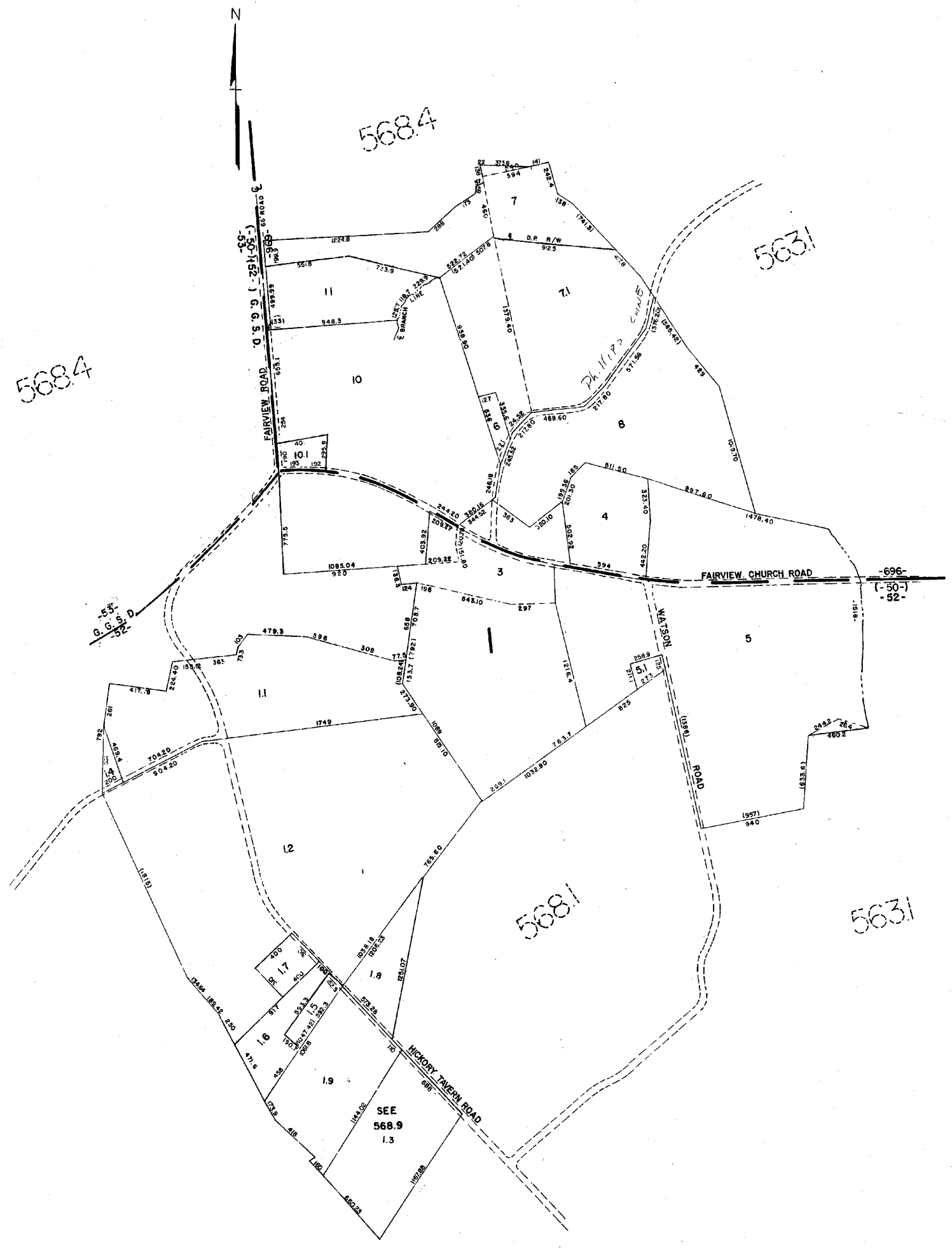
569.2

564.1

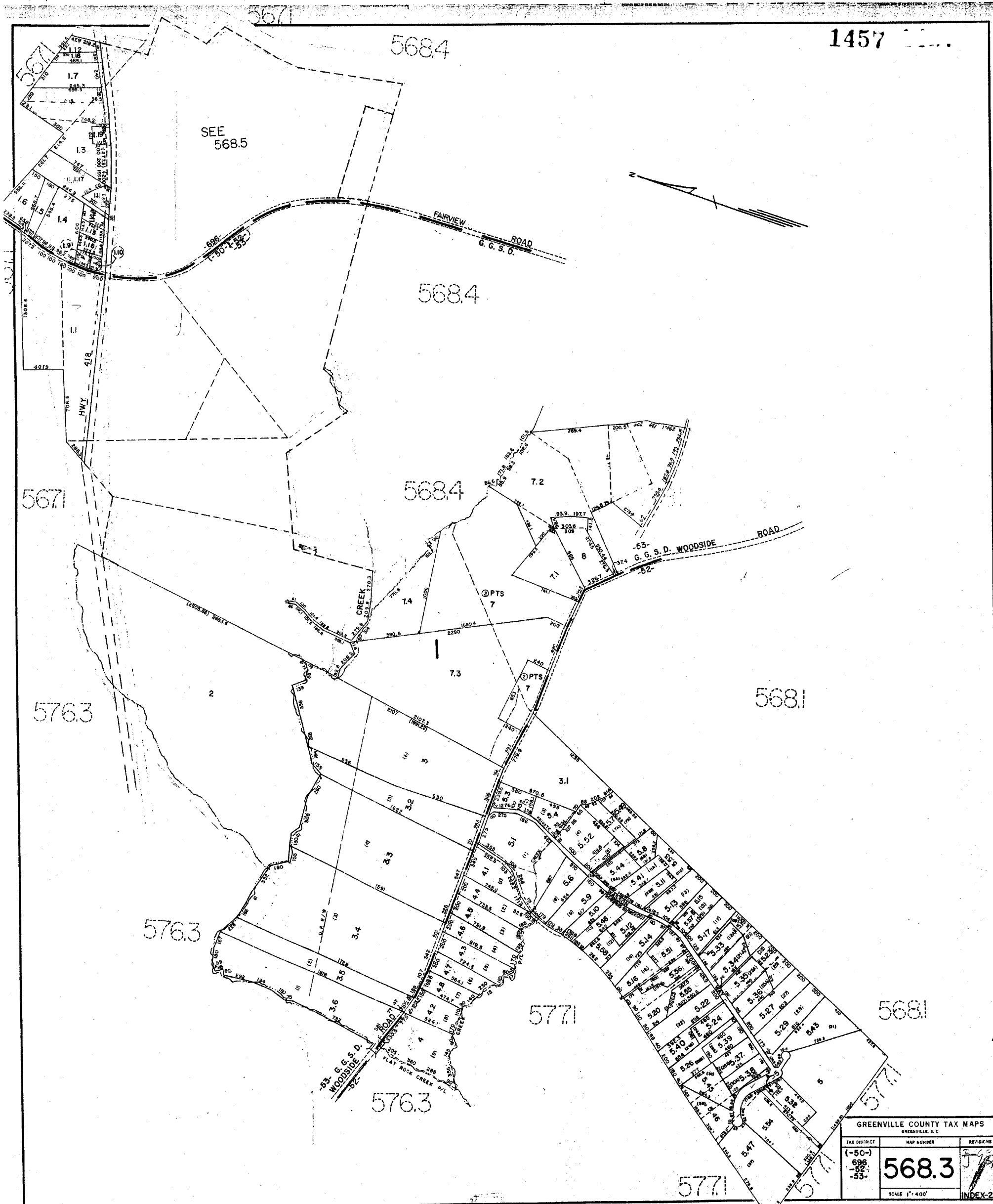


312

GREENVILLE COUNTY TAX MAPS GREENVILLE, S.C.		
TAX DISTRICT	MAP NUMBER	REVISIONS
-53- (50) 52	568.1	/



GREENVILLE COUNTY TAX MAPS		
GREENVILLE, S. C.		
TAX DISTRICT	MAP NUMBER	REVISIONS
(-50-) 696 52	568.2	J12
SCALE 1" = 400'		INDEX-23



1457

SEE
568.5

568.4

568.4

568.4

568.1

567.1

576.3

576.3

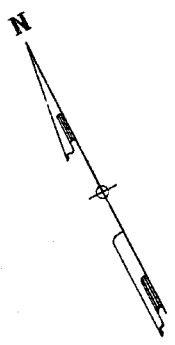
576.3

577.1

568.1

577.1

GREENVILLE COUNTY TAX MAPS		
GREENVILLE, S. C.		
TAX DISTRICT	MAP NUMBER	REVISIONS
(-50-) 696 -52- -55-	568.3	JFB
SCALE 1" = 400'		INDEX-23



567.1

563.1

~~568.3~~
568.5

568.5

~~568.3~~

563.1

568.2

568.2

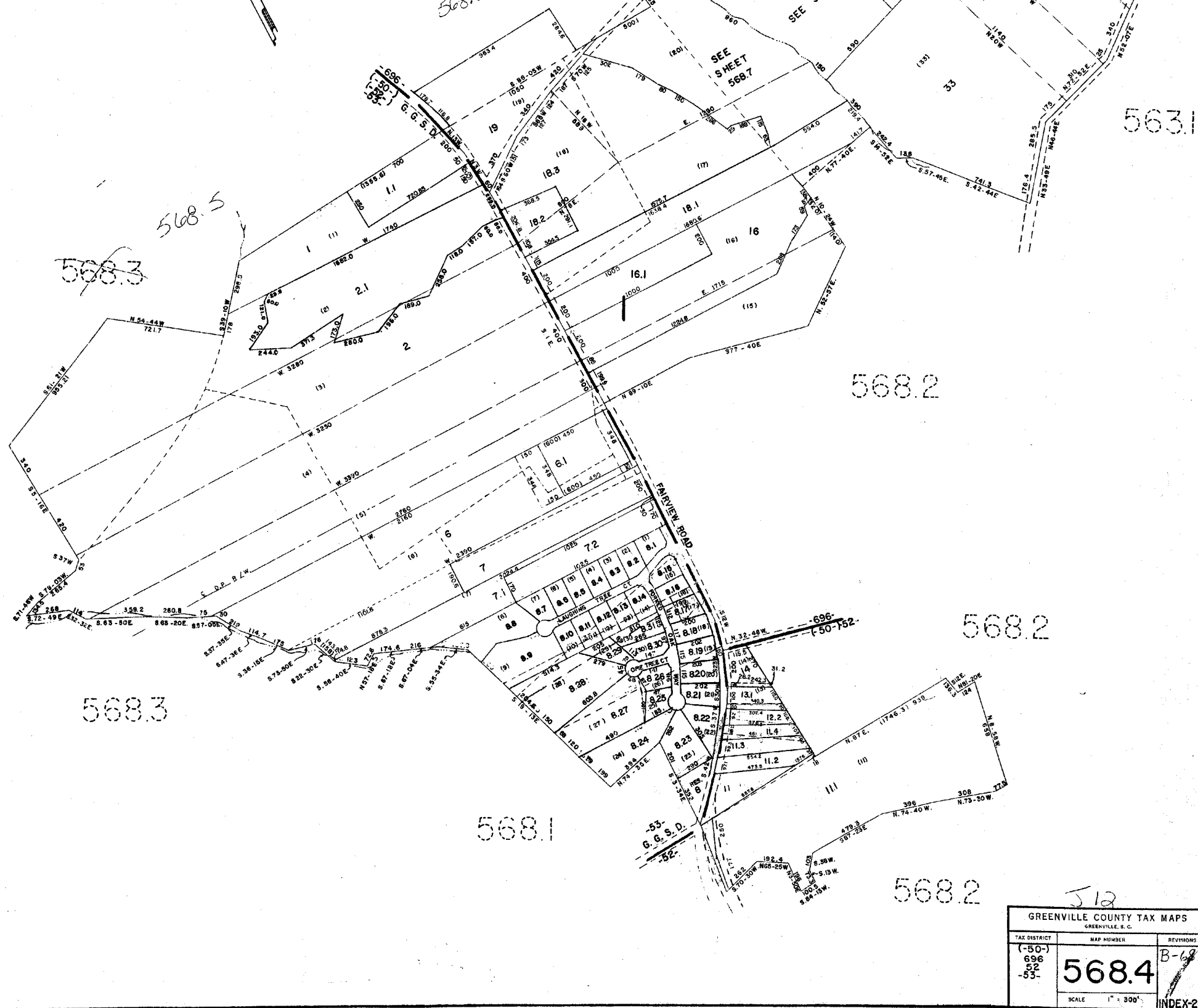
568.3

568.1

568.2

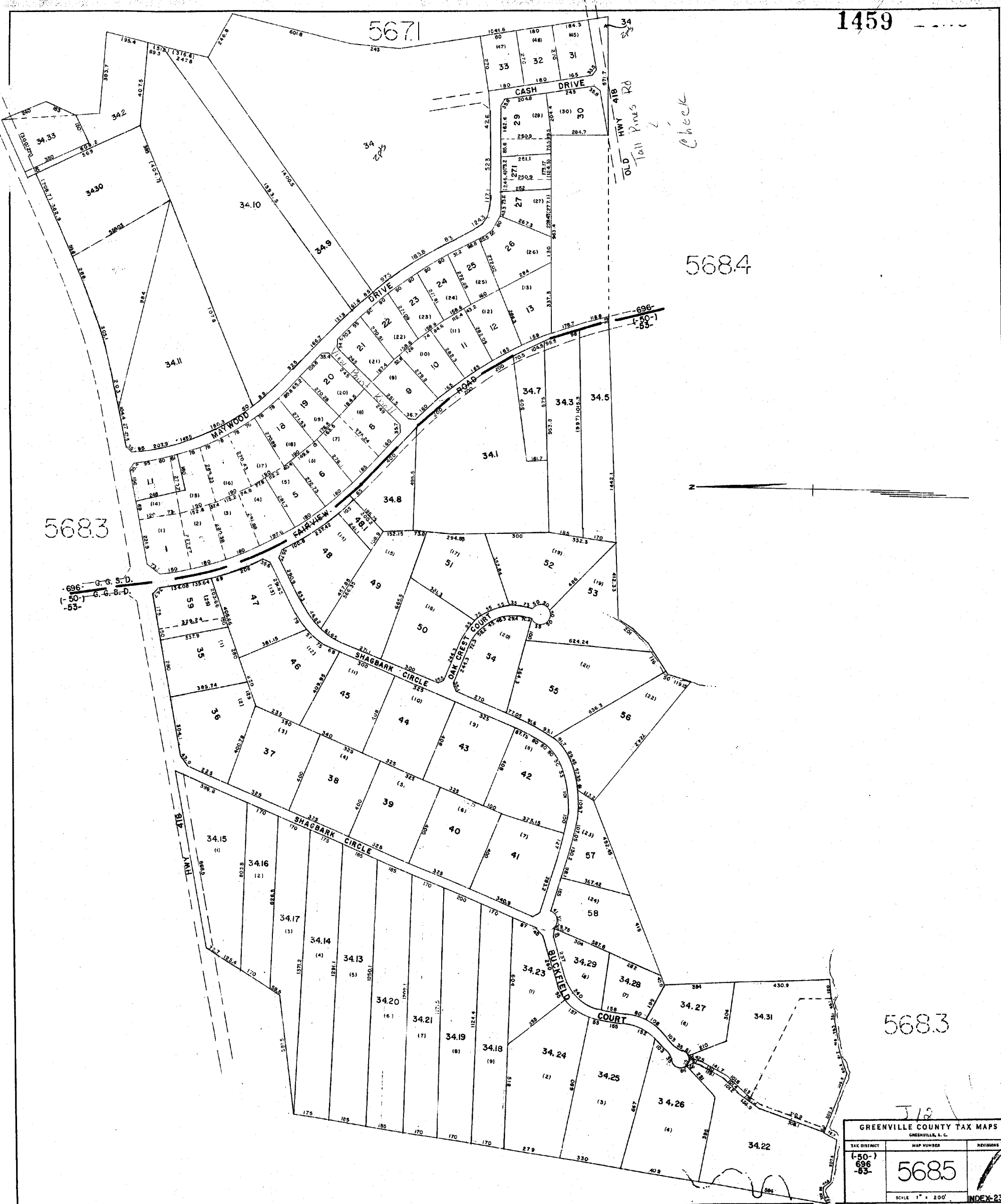
512

GREENVILLE COUNTY TAX MAPS GREENVILLE, S. C.		
TAX DISTRICT 696 52 53	MAP NUMBER 568.4	REVISIONS B-68
SCALE 1" = 300'		INDEX-23



K&E NO. 158 W-8-144

1459



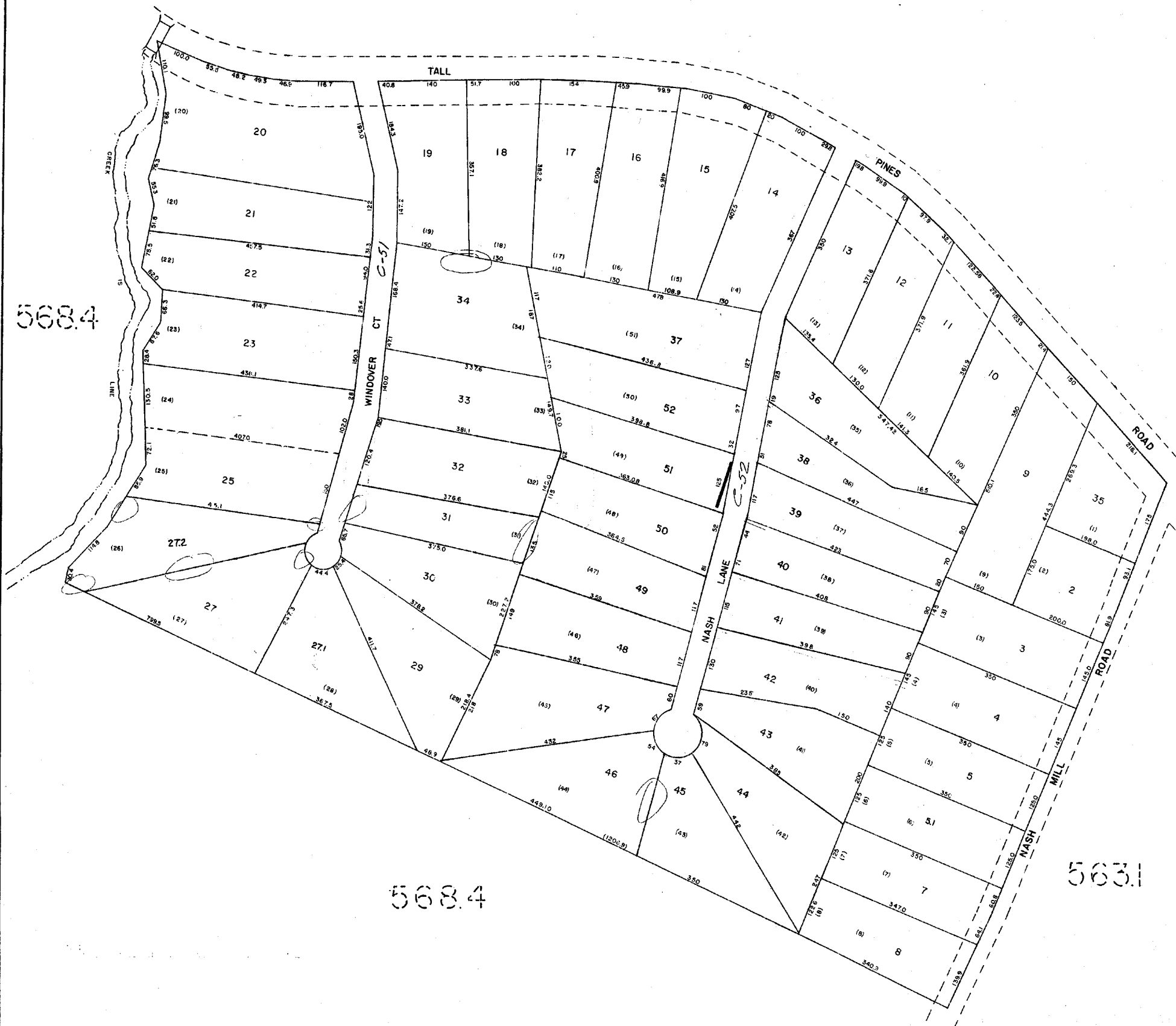
GREENVILLE COUNTY TAX MAPS GREENVILLE, S. C.		
TAX DISTRICT	MAP NUMBER	REVISIONS
(-50-) 696 -53-	5685	
SCALE 1" = 200'		INDEX-23

568.4

568.4

568.4

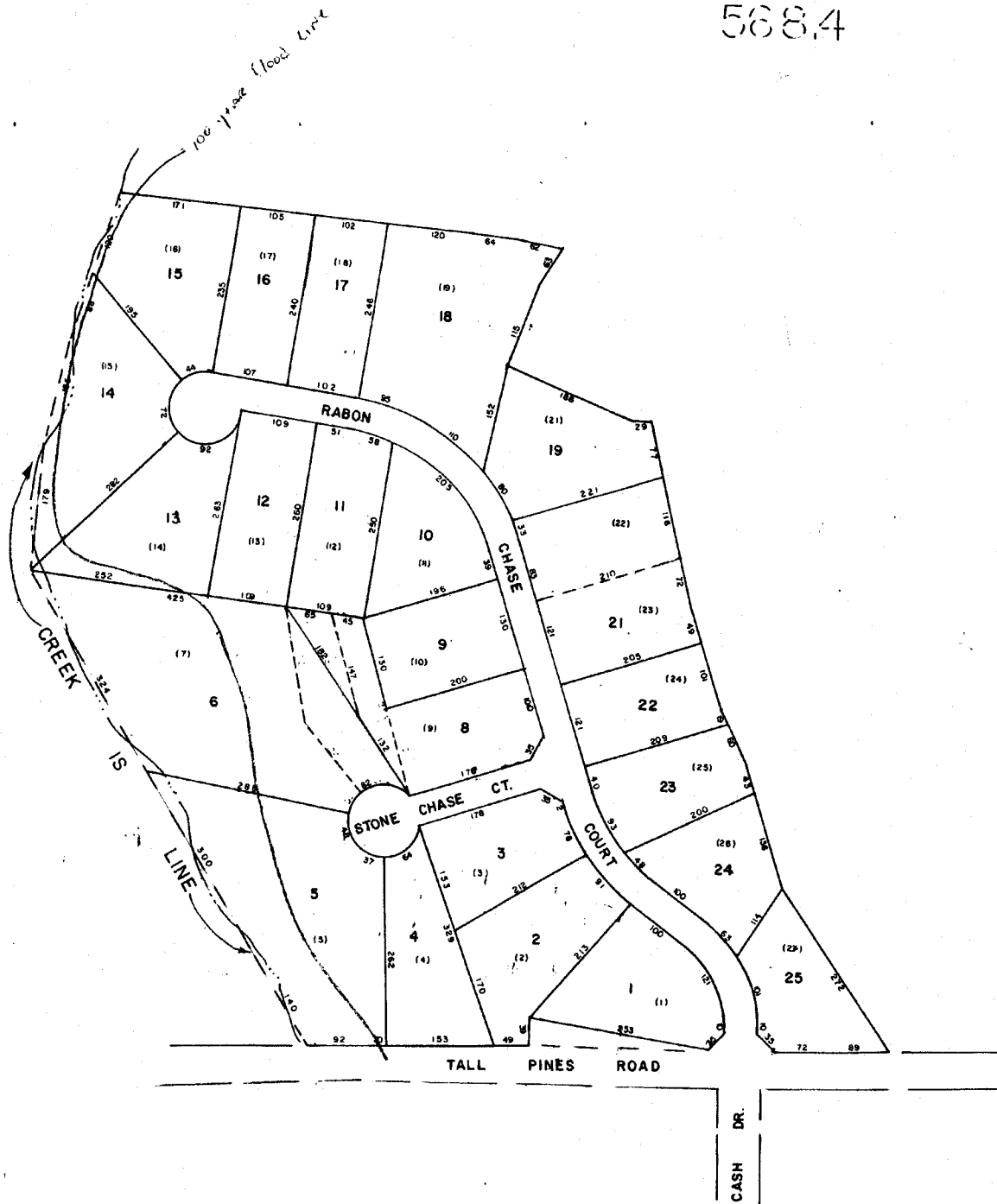
563.1



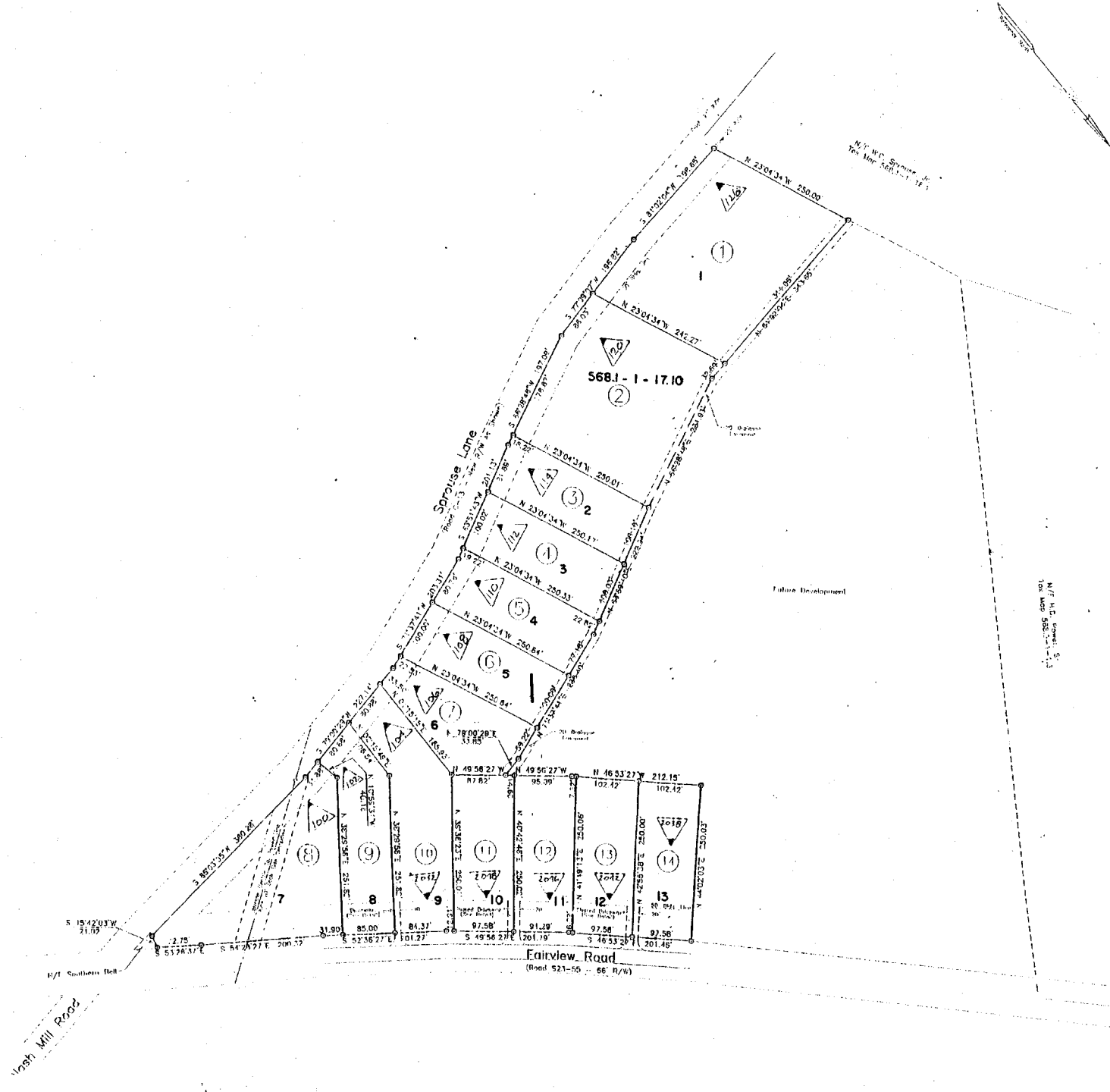
WINDOVER (unrecorded plot)		
GREENVILLE COUNTY TAX MAPS		
GREENVILLE, S. C.		
TAX DISTRICT	MAP NUMBER	REVISIONS
-696-	568.6	JR
SCALE 1" = 100'		INDEX-23

568.4

568.6



RABON CHASE		
GREENVILLE COUNTY TAX MAPS		
GREENVILLE, S. C.		
TAX DISTRICT	MAP NUMBER	REVISIONS
-696-	568.7	



SPROUSE FARM PH-1
GREENVILLE COUNTY TAX MAPS
GREENVILLE, S. C.

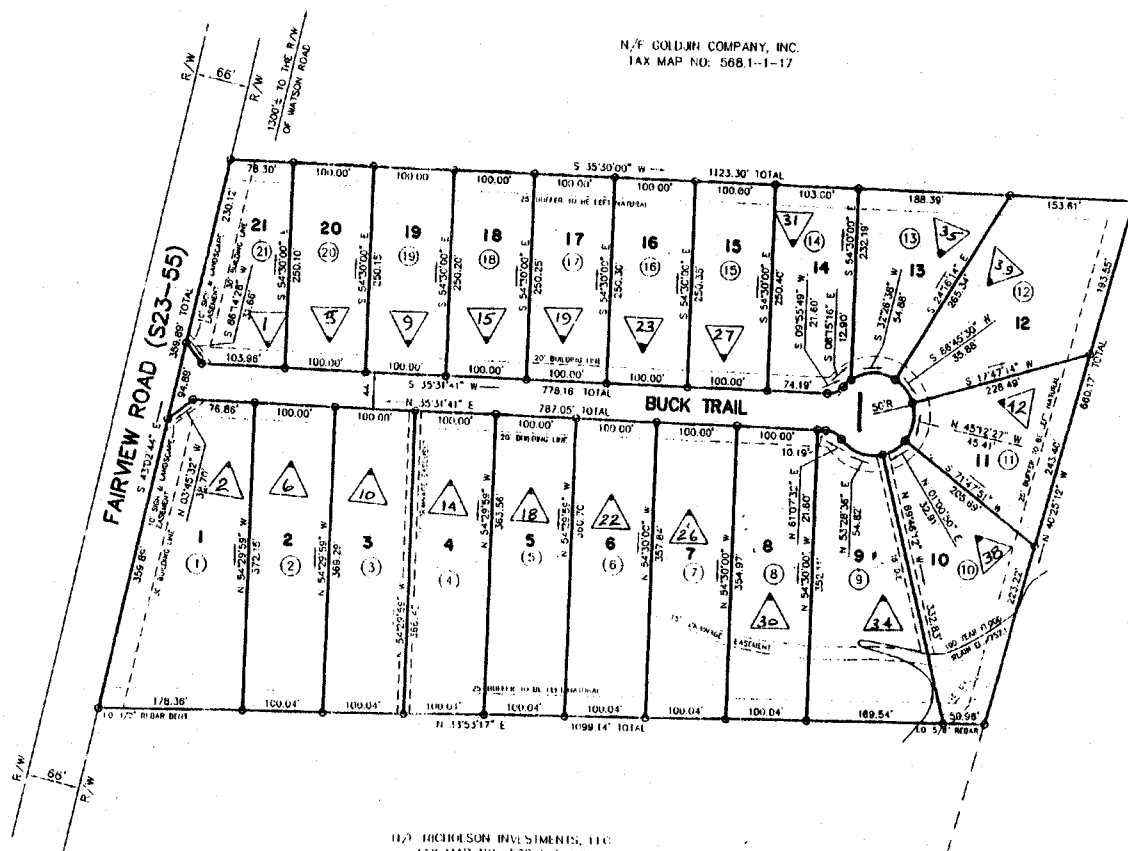
TAX DISTRICT	MAP NUMBER	REVISIONS
	568.8	
	SCALE 1" = 100'	INDEX-23

THE FIRST MACHINE CO. MOBILE

LOT #	AREA SF
1	52,082
2	37,012
3	38,785
4	36,499
5	36,213
6	35,973
7	35,640
8	35,354
9	35,068
10	34,782
11	34,496
12	34,210
13	33,924
14	33,638
15	33,352
16	33,066
17	32,780
18	32,494
19	32,208
20	31,922
21	31,636

LEGEND
 DE DRAINAGE EASEMENT
 LO OLD IRON PIN
 R/W RIGHT-OF-WAY

TOTAL AREA S.F.	TOTAL # LOTS	AVERAGE AREA S.F.
581,704	21	32,462

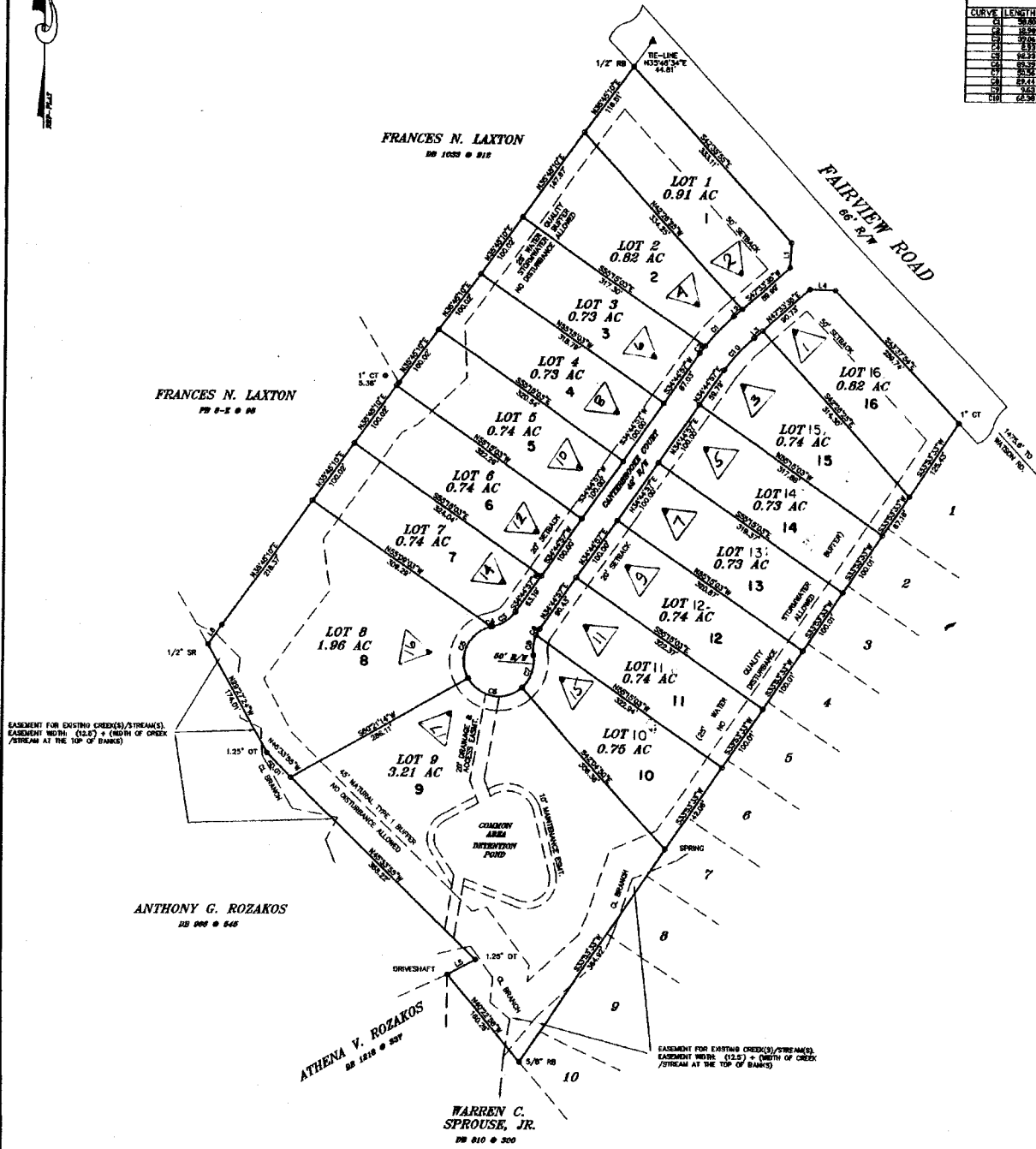


DEER CREEK		
GREENVILLE COUNTY TAX MAPS		
TAX DISTRICT	MAP NUMBER	REVISIONS
	568.9	
SCALE 1" = 100'		
INDEX-23		

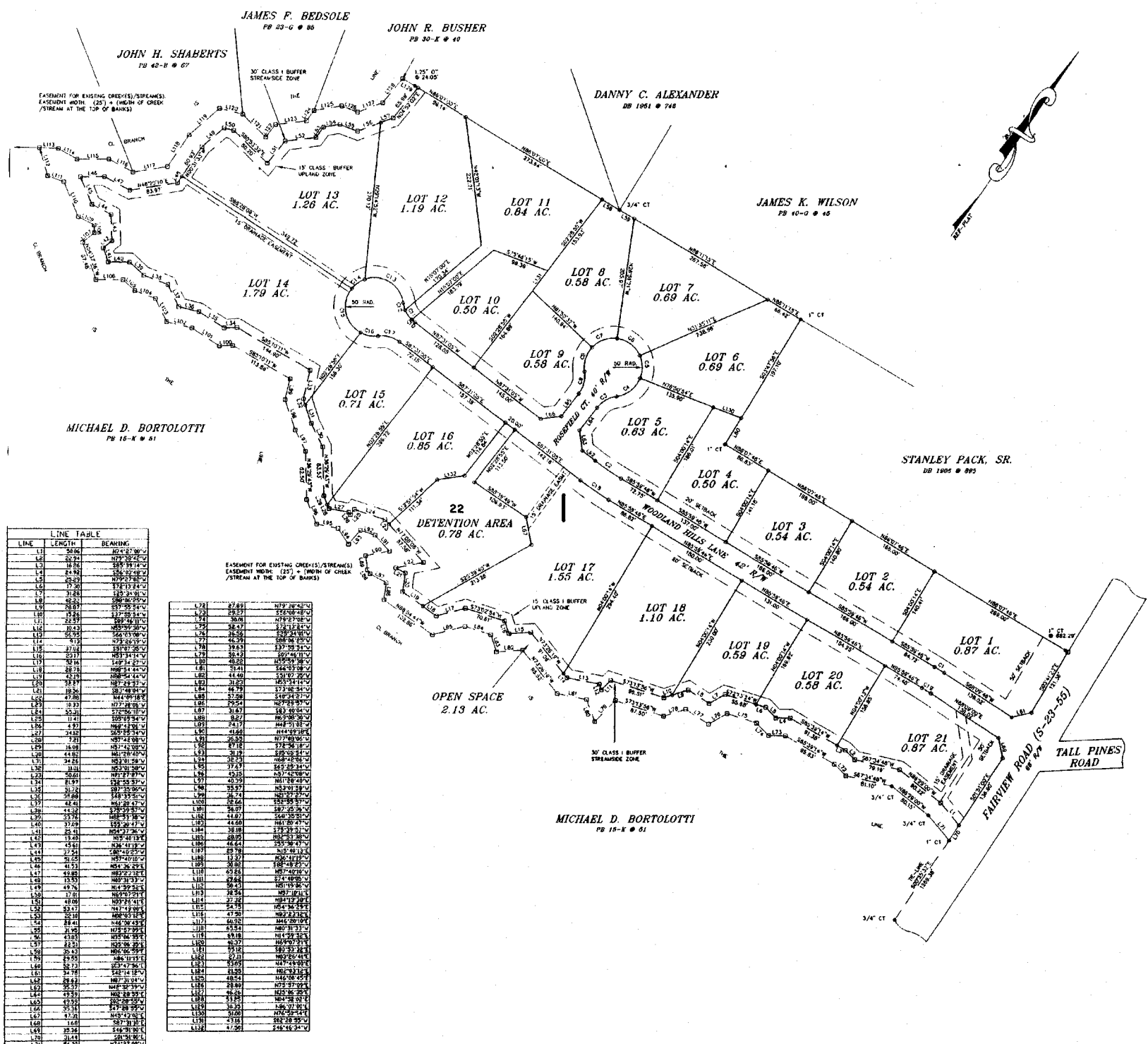


LINE TABLE		
LINE	LENGTH	BEARING
L1	81.14	S89°17'20"W
L2	82.81	S71°29'50"W
L3	83.88	S57°17'20"W
L4	84.95	S43°04'50"W
L5	86.02	S28°52'20"W

CURVE TABLE					
CURVE	LENGTH	DELTA	BEARING	CHORD	RADIUS
C1	81.14	89.34	S89.17	81.14	81.14
C2	82.81	71.29	S71.30	82.81	82.81
C3	83.88	57.17	S57.17	83.88	83.88
C4	84.95	43.05	S43.05	84.95	84.95
C5	86.02	28.92	S28.92	86.02	86.02



FAIRBROOKE		
GREENVILLE COUNTY TAX MAPS		
GREENVILLE, S. C.		
TAX DISTRICT	MAP NUMBER	REVISIONS
52	568.10	23
	1 - 100	



LINE TABLE

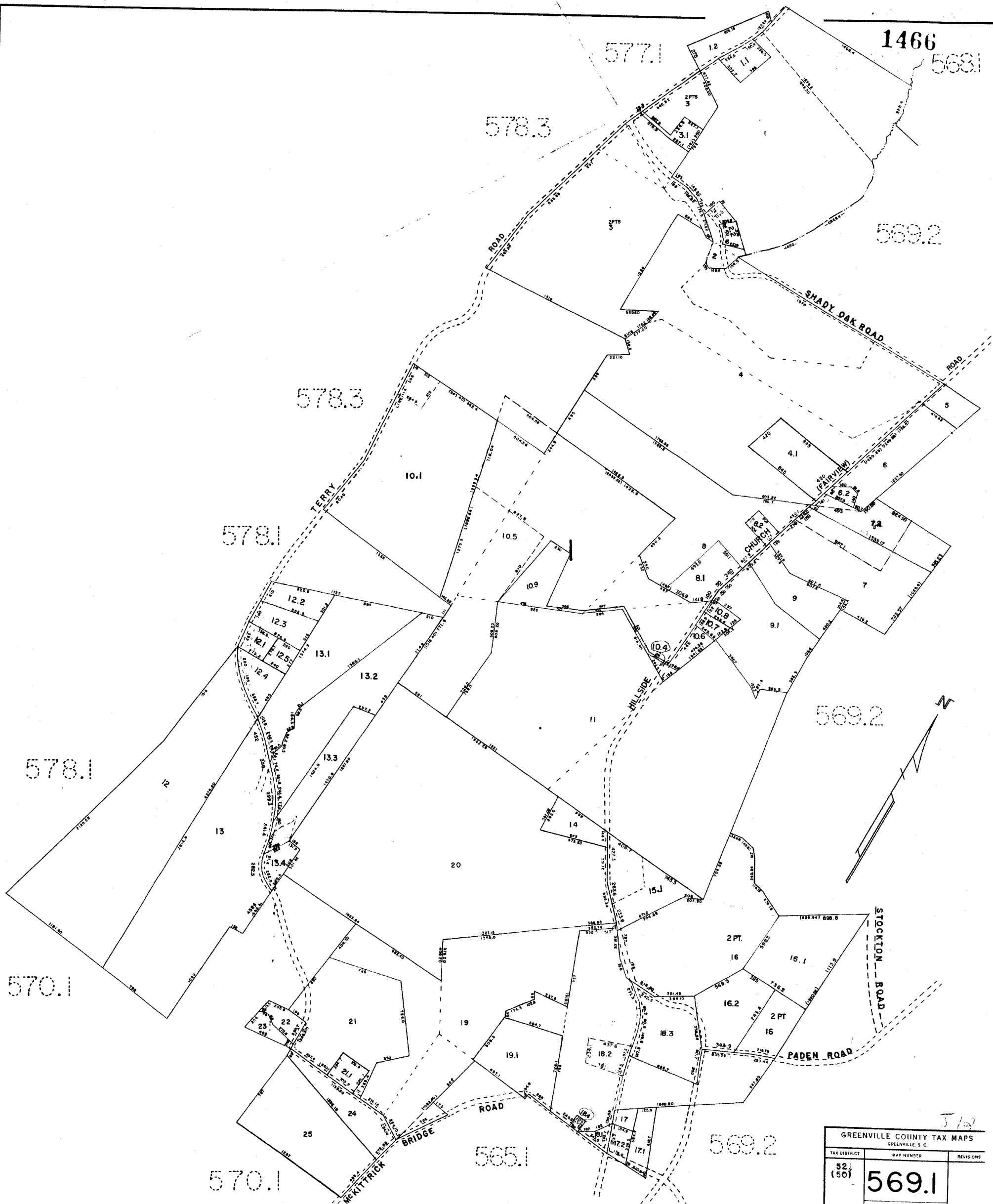
LINE	LENGTH	BEARING
L1	20.86	S84°25'30"W
L2	18.84	S89°15'14"W
L3	24.98	S89°55'06"W
L4	25.29	S89°55'06"W
L5	17.20	S78°13'24"W
L6	21.84	S82°30'00"W
L7	48.25	S86°00'00"W
L8	18.24	S77°25'31"W
L9	20.42	S85°50'00"W
L10	22.95	S82°30'00"W
L11	14.79	S87°31'14"W
L12	27.44	S89°01'26"W
L13	20.16	S87°14'27"W
L14	18.18	S85°11'14"W
L15	42.25	S88°52'44"W
L16	38.89	N87°24'21"W
L17	18.54	N87°48'34"W
L18	47.85	N84°09'18"W
L19	13.33	N72°25'22"W
L20	52.31	S72°55'10"W
L21	11.71	N82°31'36"W
L22	24.32	S85°33'34"W
L23	7.71	N81°41'00"W
L24	14.98	N81°41'00"W
L25	43.55	N81°41'00"W
L26	32.81	N82°01'38"W
L27	18.98	N82°01'38"W
L28	41.51	N82°01'38"W
L29	33.74	N82°01'38"W
L30	21.24	N82°01'38"W
L31	25.41	N82°01'38"W
L32	13.40	N82°01'38"W
L33	43.61	N82°01'38"W
L34	7.21	N82°01'38"W
L35	51.58	N82°01'38"W
L36	41.53	N82°01'38"W
L37	49.82	N82°01'38"W
L38	15.55	N82°01'38"W
L39	48.76	N82°01'38"W
L40	17.21	N82°01'38"W
L41	48.88	N82°01'38"W
L42	32.11	N82°01'38"W
L43	28.18	N82°01'38"W
L44	47.21	N82°01'38"W
L45	47.21	N82°01'38"W
L46	11.26	N82°01'38"W
L47	25.14	N82°01'38"W
L48	20.44	N82°01'38"W
L49	20.44	N82°01'38"W
L50	20.44	N82°01'38"W

LINE TABLE (continued)

L51	27.49	N72°25'22"W
L52	23.77	S72°55'10"W
L53	28.47	S77°14'27"W
L54	26.58	S82°30'00"W
L55	39.43	S87°14'27"W
L56	26.52	S87°14'27"W
L57	48.25	S89°01'26"W
L58	21.41	S89°01'26"W
L59	44.46	S89°01'26"W
L60	46.99	S89°01'26"W
L61	31.25	S89°01'26"W
L62	32.58	S89°01'26"W
L63	29.24	S89°01'26"W
L64	31.67	S89°01'26"W
L65	24.72	S89°01'26"W
L66	41.60	S89°01'26"W
L67	27.78	S89°01'26"W
L68	27.78	S89°01'26"W
L69	31.79	S89°01'26"W
L70	25.73	S89°01'26"W
L71	43.25	S89°01'26"W
L72	40.59	S89°01'26"W
L73	25.73	S89°01'26"W
L74	25.73	S89°01'26"W
L75	25.73	S89°01'26"W
L76	25.73	S89°01'26"W
L77	25.73	S89°01'26"W
L78	25.73	S89°01'26"W
L79	25.73	S89°01'26"W
L80	25.73	S89°01'26"W
L81	25.73	S89°01'26"W
L82	25.73	S89°01'26"W
L83	25.73	S89°01'26"W
L84	25.73	S89°01'26"W
L85	25.73	S89°01'26"W
L86	25.73	S89°01'26"W
L87	25.73	S89°01'26"W
L88	25.73	S89°01'26"W
L89	25.73	S89°01'26"W
L90	25.73	S89°01'26"W
L91	25.73	S89°01'26"W
L92	25.73	S89°01'26"W
L93	25.73	S89°01'26"W
L94	25.73	S89°01'26"W
L95	25.73	S89°01'26"W
L96	25.73	S89°01'26"W
L97	25.73	S89°01'26"W
L98	25.73	S89°01'26"W
L99	25.73	S89°01'26"W
L100	25.73	S89°01'26"W

CURVE TABLE

CURVE	LENGTH	DATA	BEARING	CHORD	RADIUS
C1	15.58	S89°01'26"W	S89°01'26"W	15.58	2400
C2	34.89	S89°01'26"W	S89°01'26"W	34.89	2400
C3	55.41	S89°01'26"W	S89°01'26"W	55.41	2400
C4	31.00	S89°01'26"W	S89°01'26"W	31.00	2400
C5	47.98	S89°01'26"W	S89°01'26"W	47.98	2400
C6	18.12	S89°01'26"W	S89°01'26"W	18.12	2400
C7	36.24	S89°01'26"W	S89°01'26"W	36.24	2400
C8	18.12	S89°01'26"W	S89°01'26"W	18.12	2400
C9	18.12	S89°01'26"W	S89°01'26"W	18.12	2400
C10	18.12	S89°01'26"W	S89°01'26"W	18.12	2400
C11	18.12	S89°01'26"W	S89°01'26"W	18.12	2400
C12	18.12	S89°01'26"W	S89°01'26"W	18.12	2400
C13	18.12	S89°01'26"W	S89°01'26"W	18.12	2400
C14	18.12	S89°01'26"W	S89°01'26"W	18.12	2400
C15	18.12	S89°01'26"W	S89°01'26"W	18.12	2400
C16	18.12	S89°01'26"W	S89°01'26"W	18.12	2400
C17	18.12	S89°01'26"W	S89°01'26"W	18.12	2400
C18	18.12	S89°01'26"W	S89°01'26"W	18.12	2400
C19	18.12	S89°01'26"W	S89°01'26"W	18.12	2400
C20	18.12	S89°01'26"W	S89°01'26"W	18.12	2400



1466

568.1

578.3

569.2

578.3

578.1

578.1

569.2

570.1

570.1

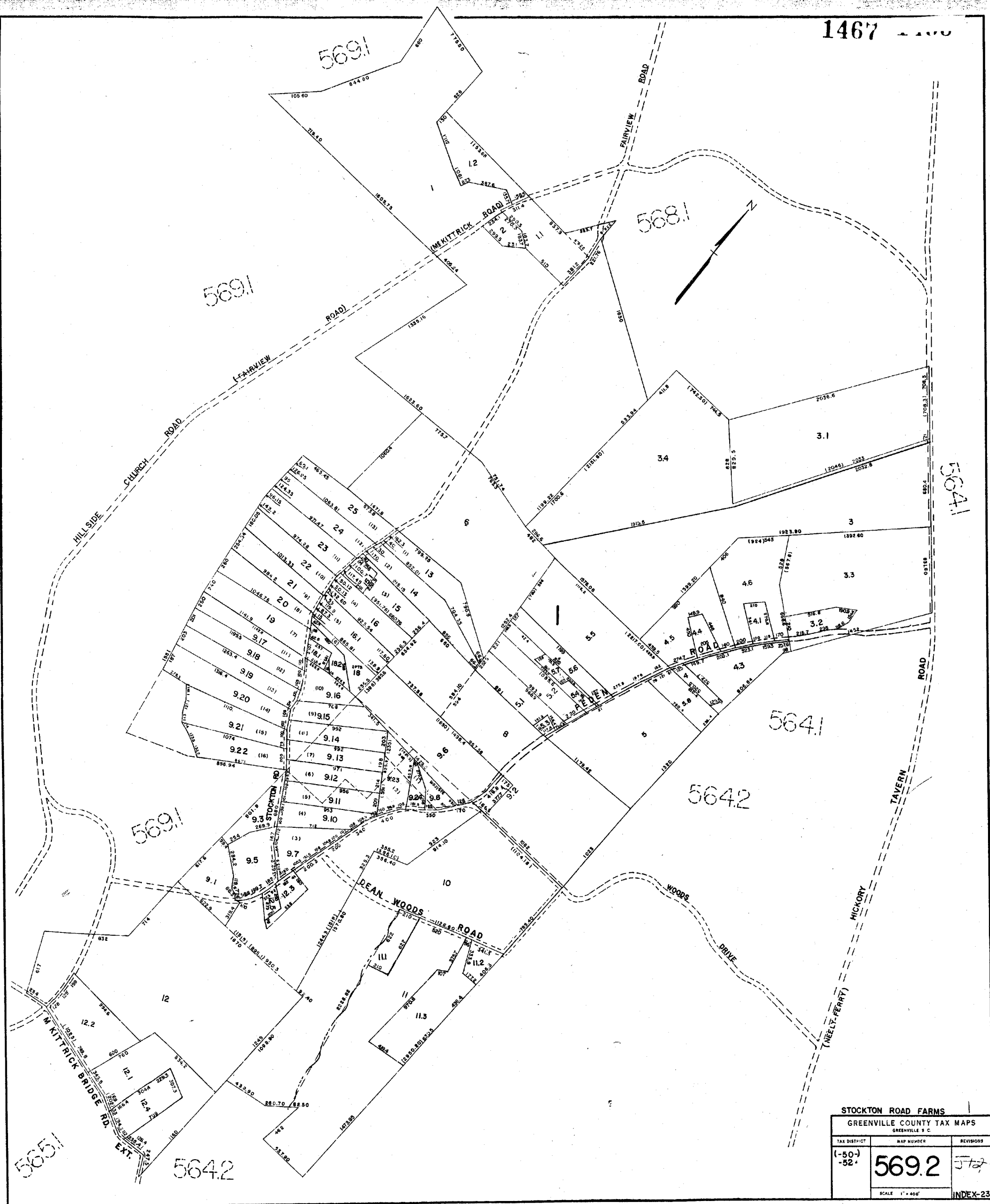
565.1

569.2

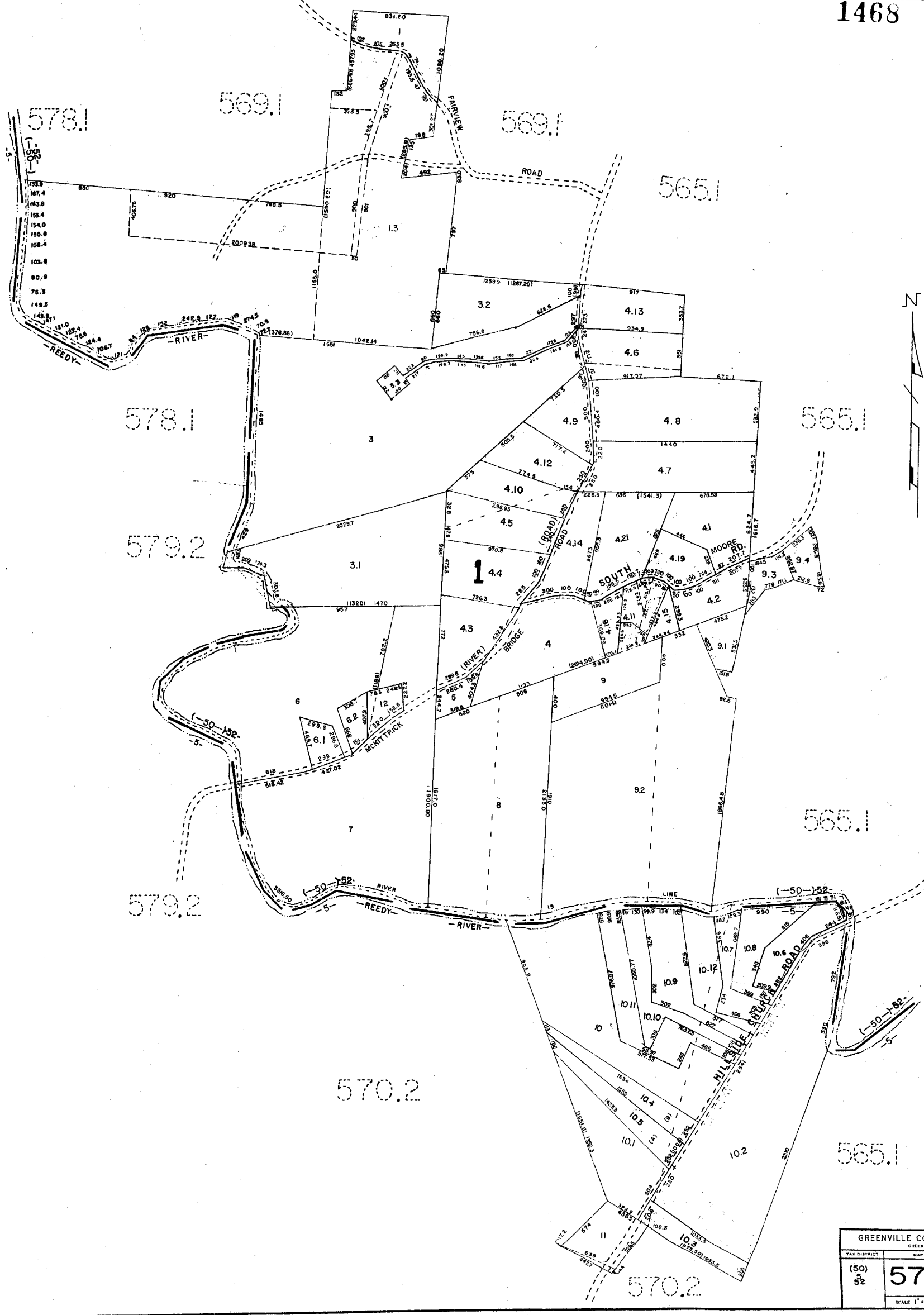
GREENVILLE COUNTY TAX MAPS GREENVILLE, S. C.		
TAX DISTRICT	MAP NUMBER	REVISIONS
52 (50)	569.1	

J13

1467



STOCKTON ROAD FARMS		
GREENVILLE COUNTY TAX MAPS		
GREENVILLE S.C.		
TAX DISTRICT	MAP NUMBER	REVISIONS
(-50-) -52	569.2	572
SCALE 1" = 400'		INDEX-23



GREENVILLE COUNTY TAX MAPS		
GREENVILLE, S. C.		
TAX DISTRICT	MAP NUMBER	REVISIONS
(50) 52	570.1	J/15
SCALE 1" = 400'		INDEX-23

1469

570.1

565.1

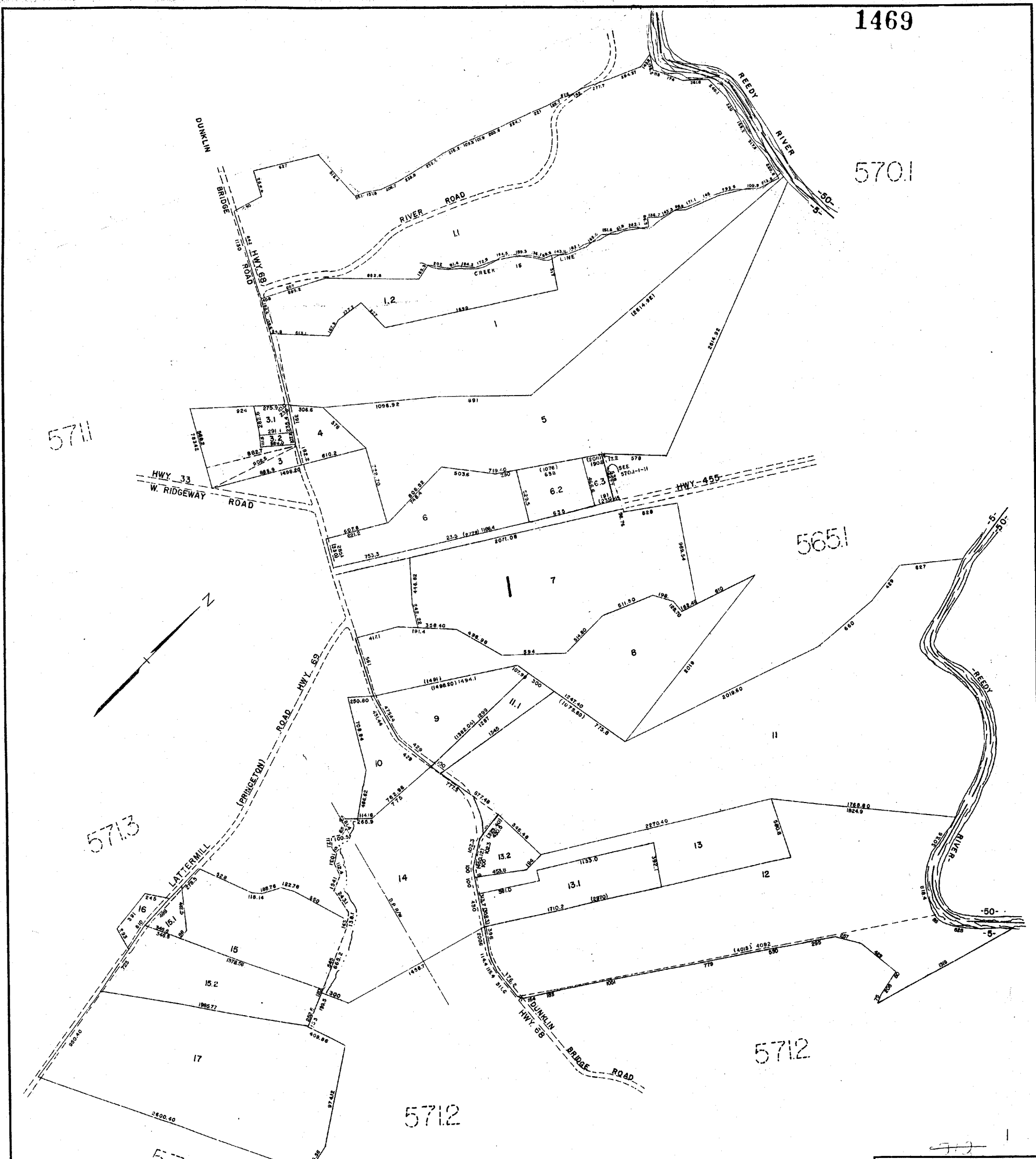
5712

5712

5712

5711

5713



GREENVILLE COUNTY TAX MAPS GREENVILLE, S.C.		
TAX DISTRICT	MAP NUMBER	REVISIONS
-5-	570.2	
SCALE 1" = 400'		INDEX-24

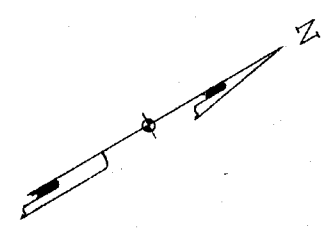
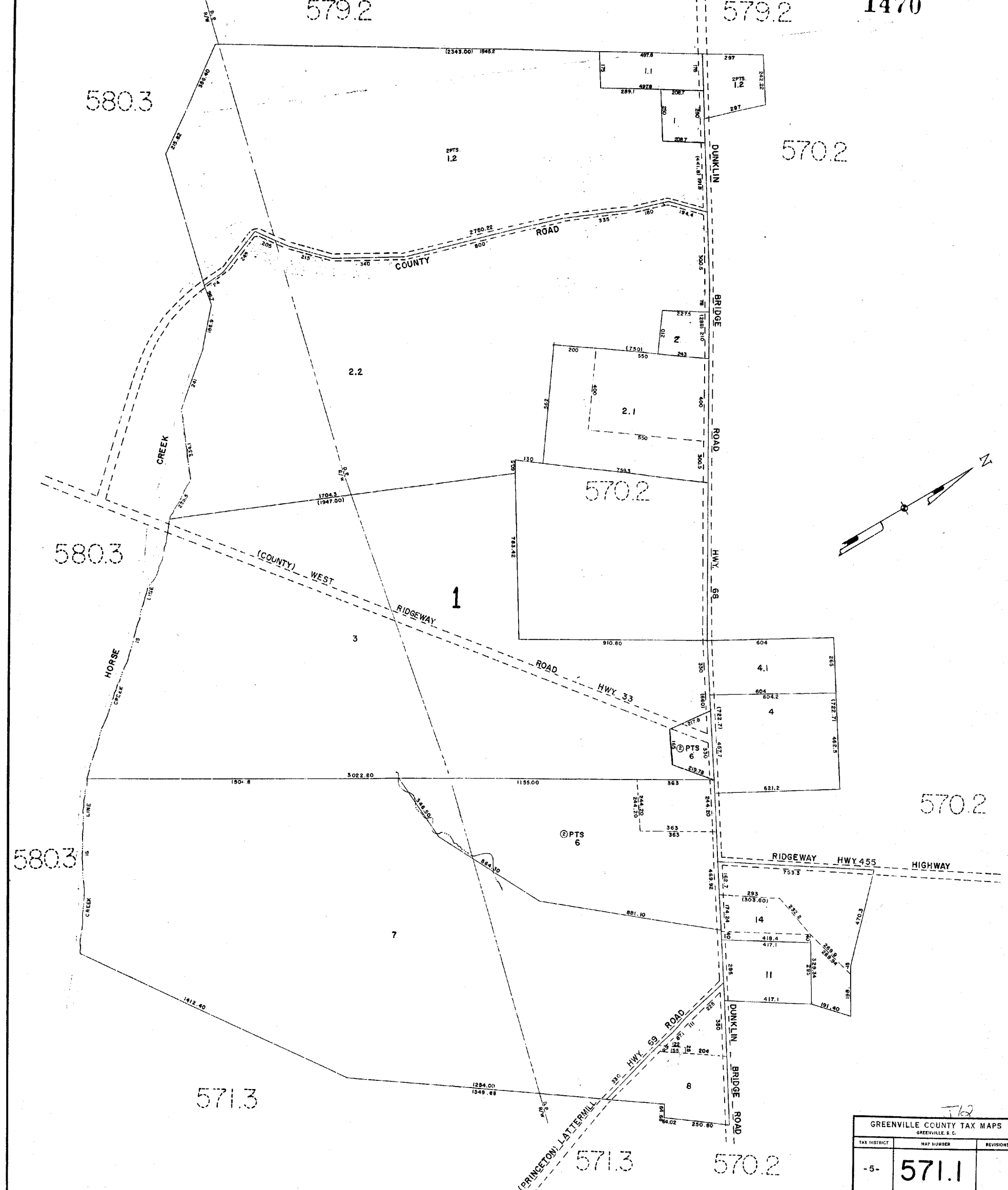
579.2

579.2

1470

580.3

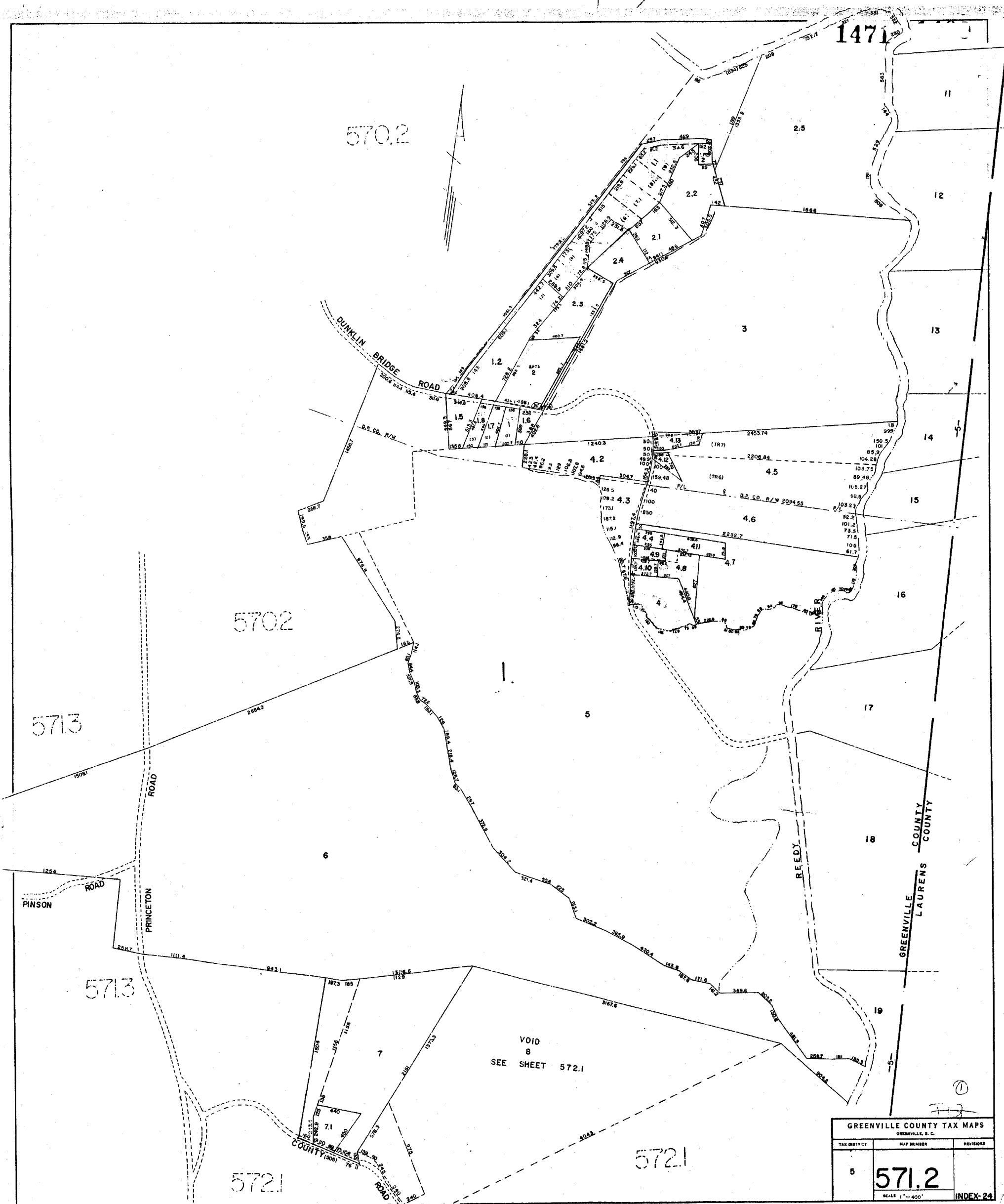
570.2



J12

GREENVILLE COUNTY TAX MAPS		
GREENVILLE, S. C.		
TAX DISTRICT	MAP NUMBER	REVISIONS
-5-	571.1	
SCALE 1" = 200'		INDEX-24

MAP NO. 128 W-1344



GREENVILLE COUNTY TAX MAPS		
GREENVILLE, S. C.		
TAX DISTRICT	MAP NUMBER	REVISIONS
5	571.2	
SCALE 1" = 400'		INDEX-24

5702

5711

5803

5702

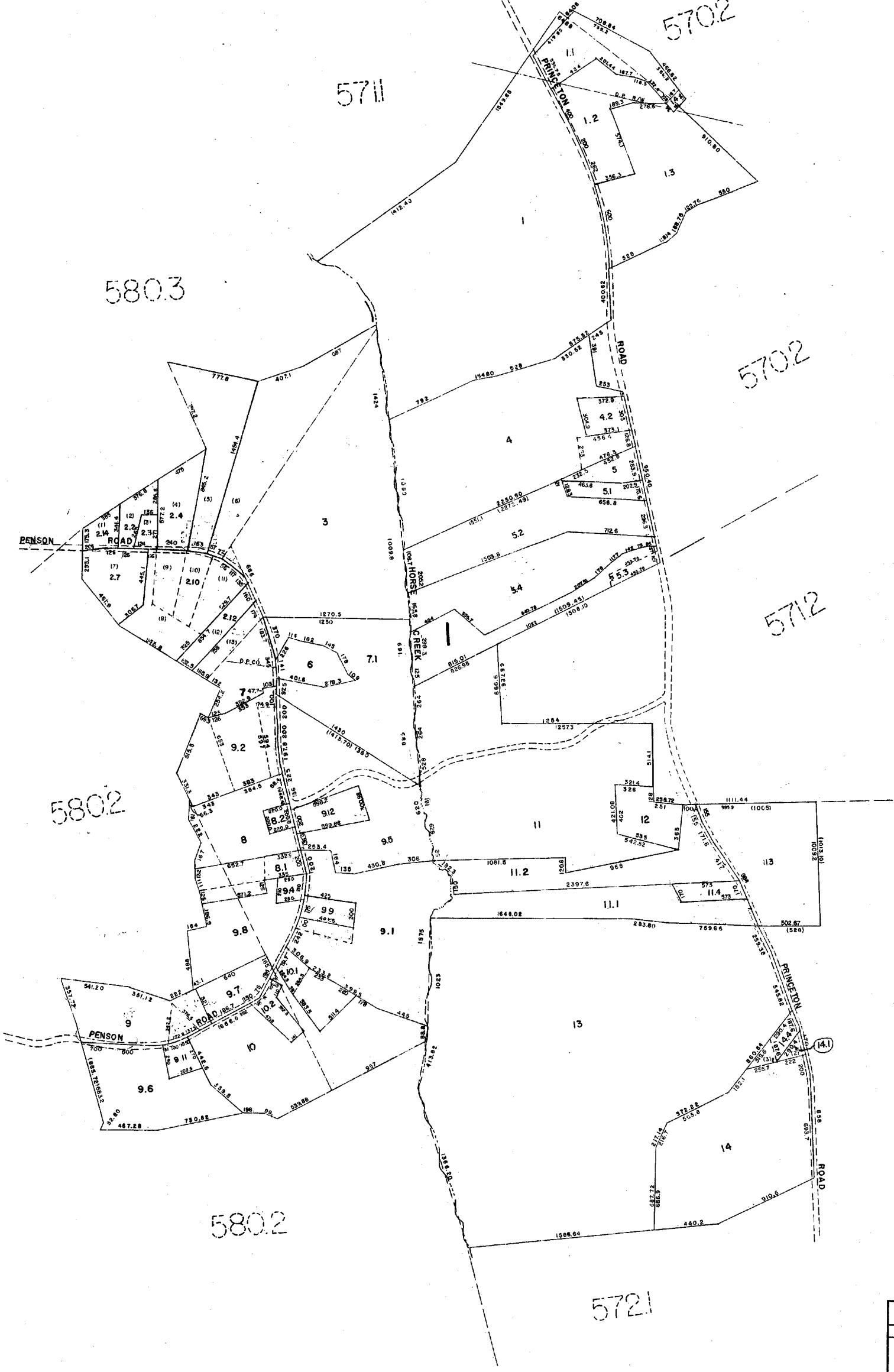
5712

5802

5721

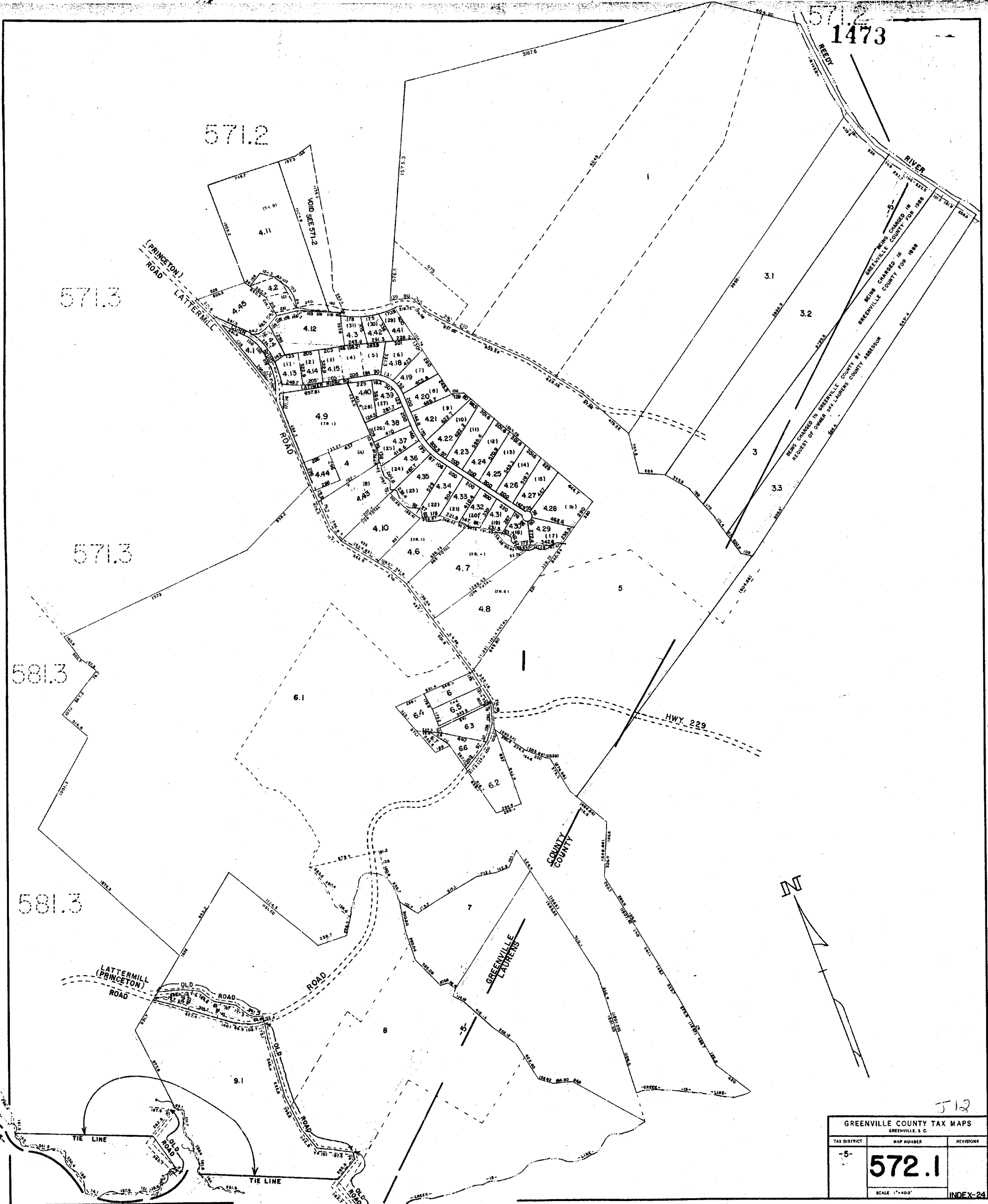
5802

5721



718

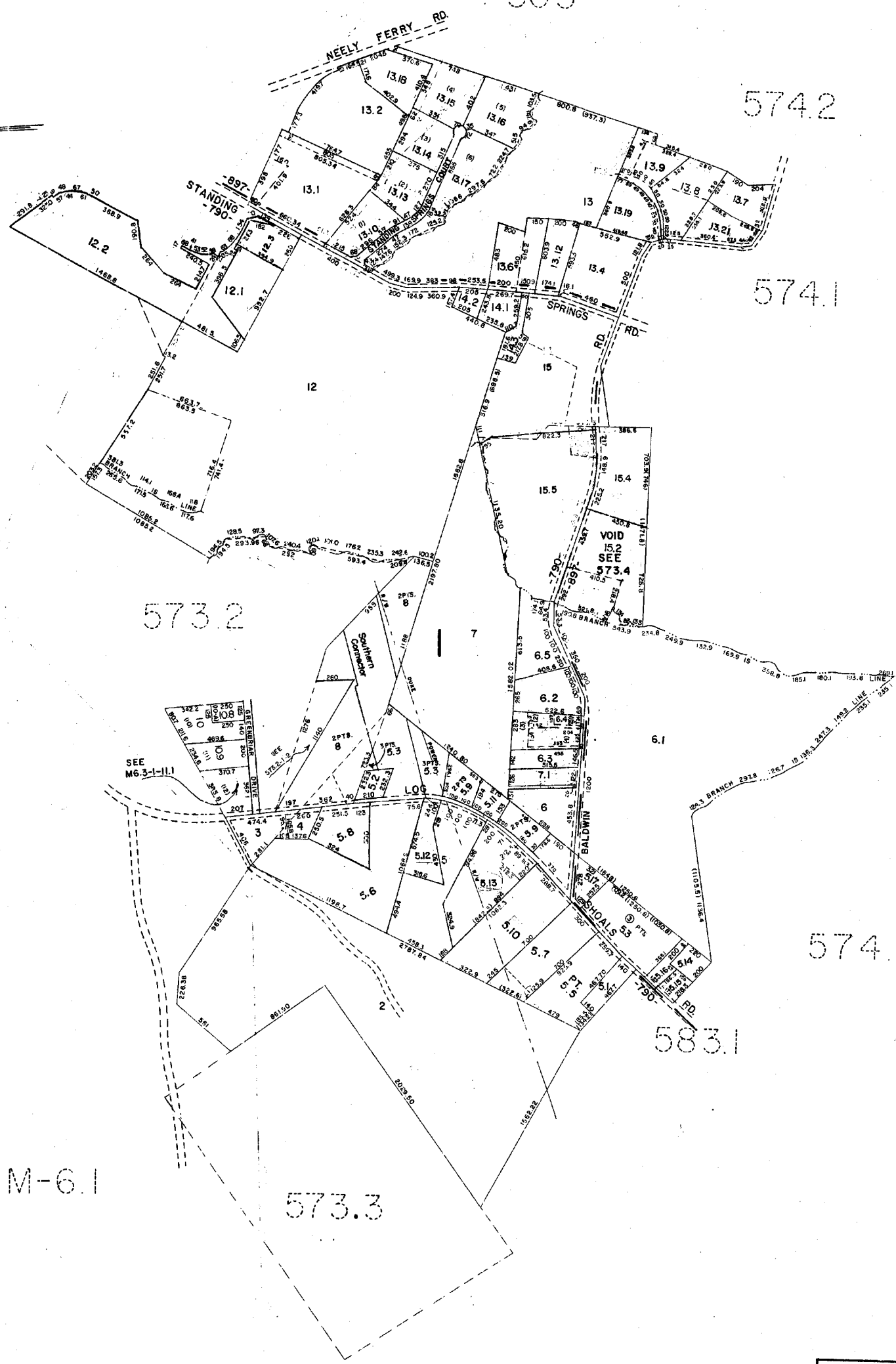

GREENVILLE COUNTY TAX MAPS GREENVILLE, S. C.		
TAX DISTRICT	MAP NUMBER	REVISIONS
5	571.3	
SCALE 1" = 400'		INDEX-24



J12

GREENVILLE COUNTY TAX MAPS		
GREENVILLE, S. C.		
TAX DISTRICT	MAP NUMBER	REVISIONS
-5-	572.1	
SCALE 1"=400'		INDEX-24

305



M-6.3

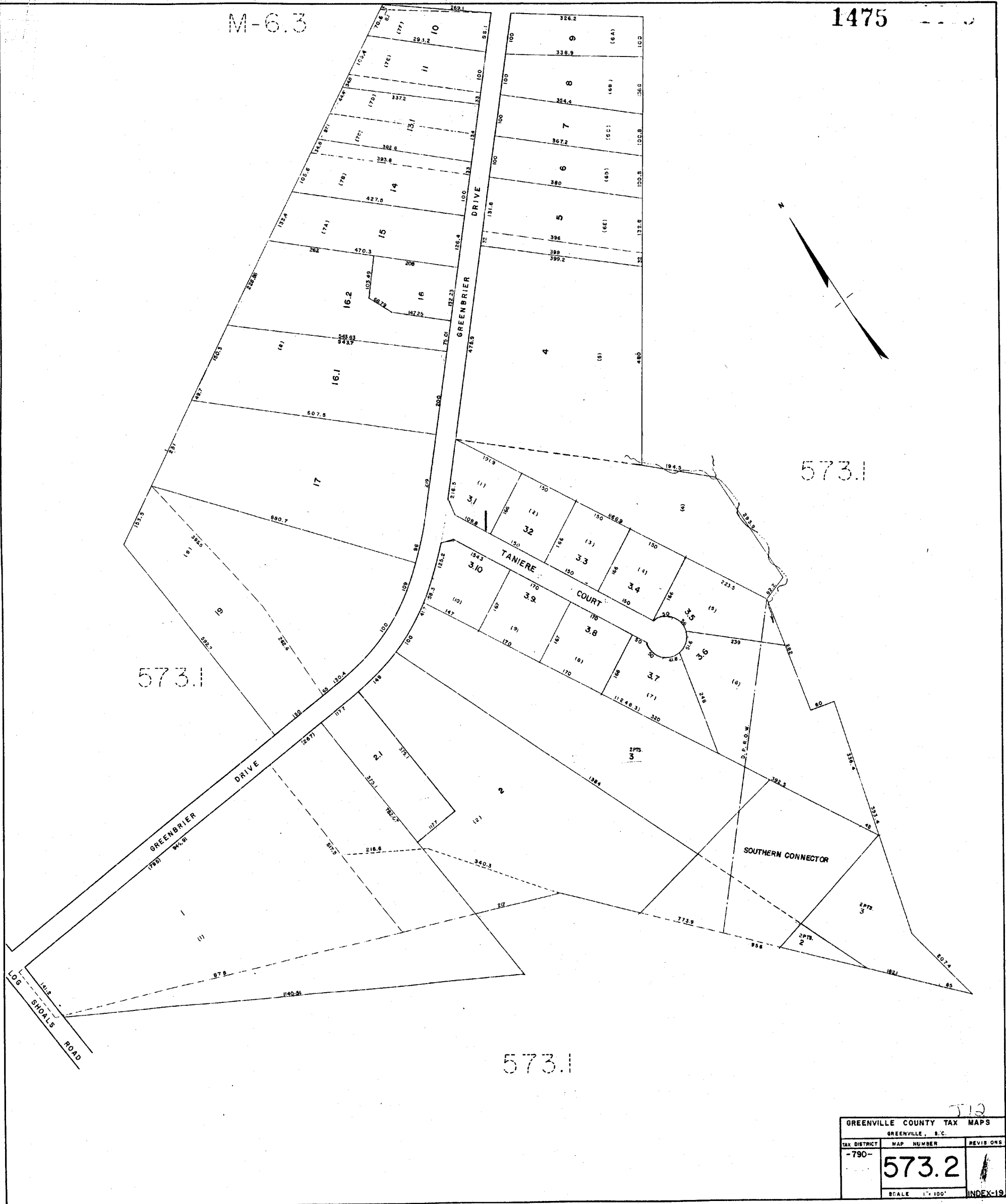
M-6.1

J-12

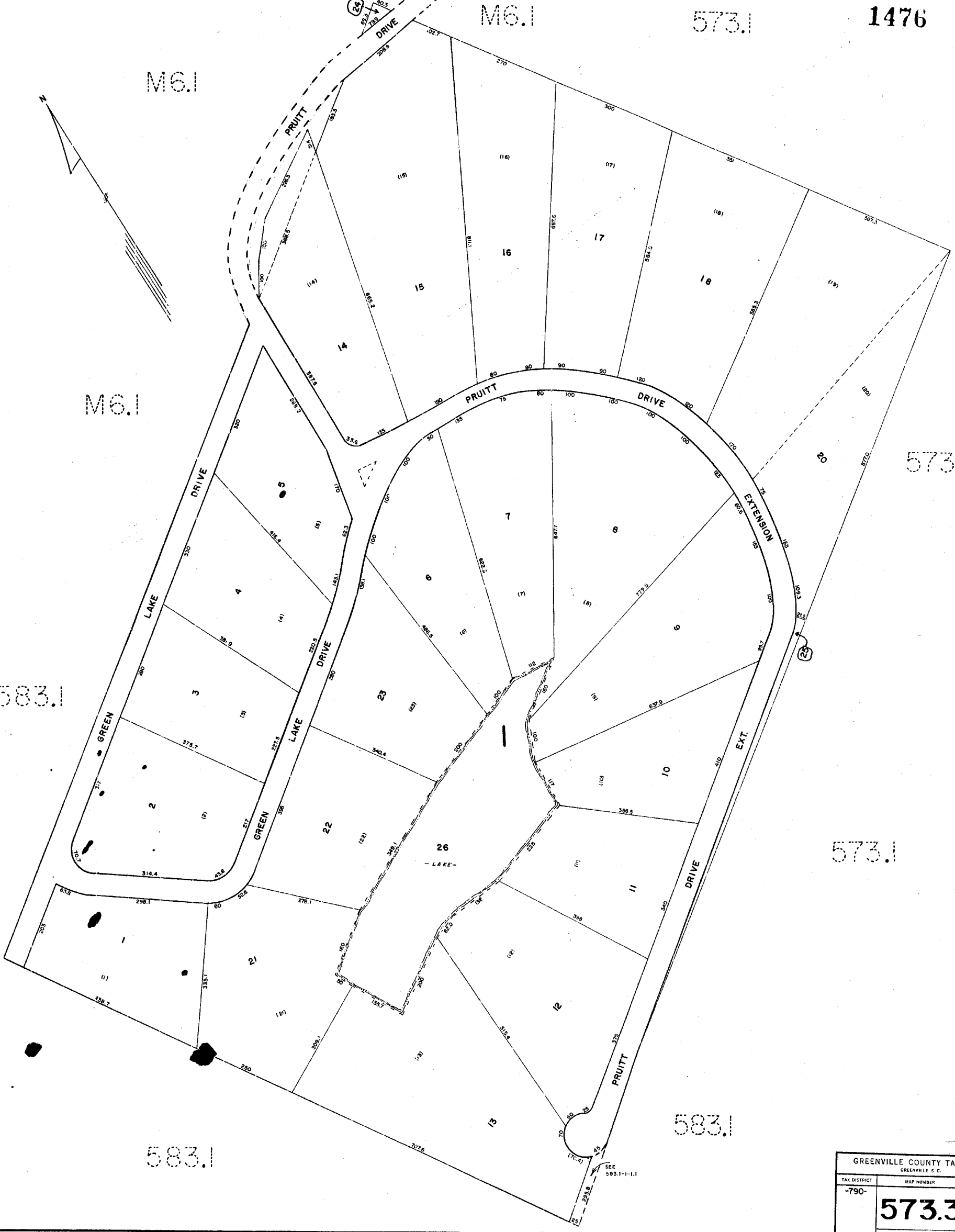
GREENVILLE COUNTY TAX MAPS GREENVILLE, S.C.		
TAX DISTRICT	MAP NUMBER	REVISIONS
-790-	573.1	1
-897-		
SCALE 1" = 400'		INDEX-19

M-6.3

1475



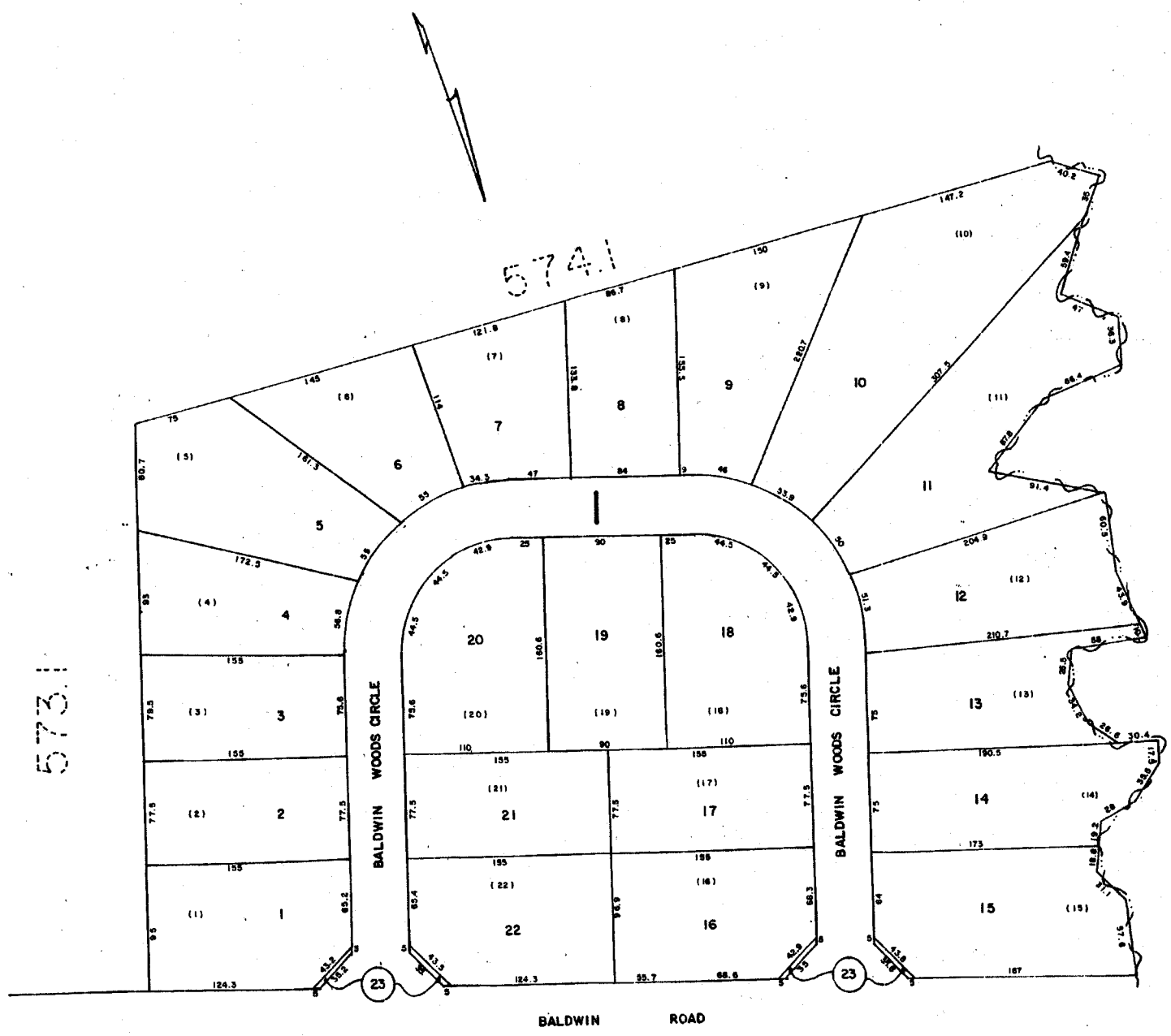
GREENVILLE COUNTY TAX MAPS		
GREENVILLE, S.C.		
TAX DISTRICT	MAP NUMBER	REVISIONS
-790-	573.2	1
SCALE 1" = 100'		INDEX-19



GREENVILLE COUNTY TAX MAPS GREENVILLE S.C.		
TAX DISTRICT	MAP NUMBER	REVISIONS
-790-	573.3	1
SCALE 1" = 100'		INDEX-19

712

1477



573.1

574.1

573.1

BALDWIN WOODS		
GREENVILLE COUNTY TAX MAPS		
GREENVILLE, S. C.		
TAX DISTRICT	MAP NUMBER	REVISIONS
	573.4	
- 897 -	1" = 50'	INDEX-19

573.1

573.1

583.1

573.1

574.2

583.1

SEE SHEET 574.20

SEE 574.18

G.G.S.D.

SEE 574.19

VOID 30.2

SEE 574.27

574.2

583.1

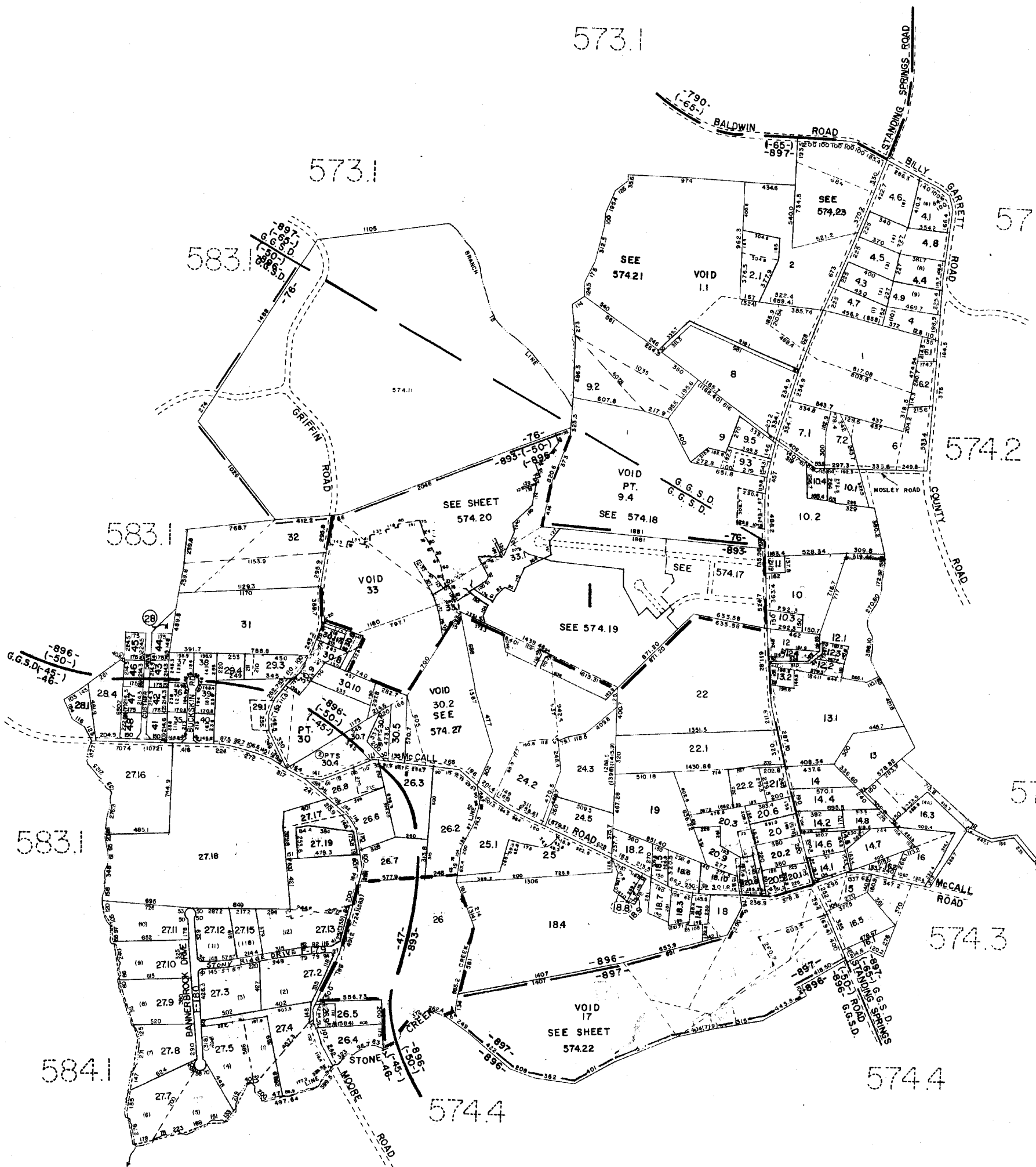
574.3

584.1

574.4

574.4

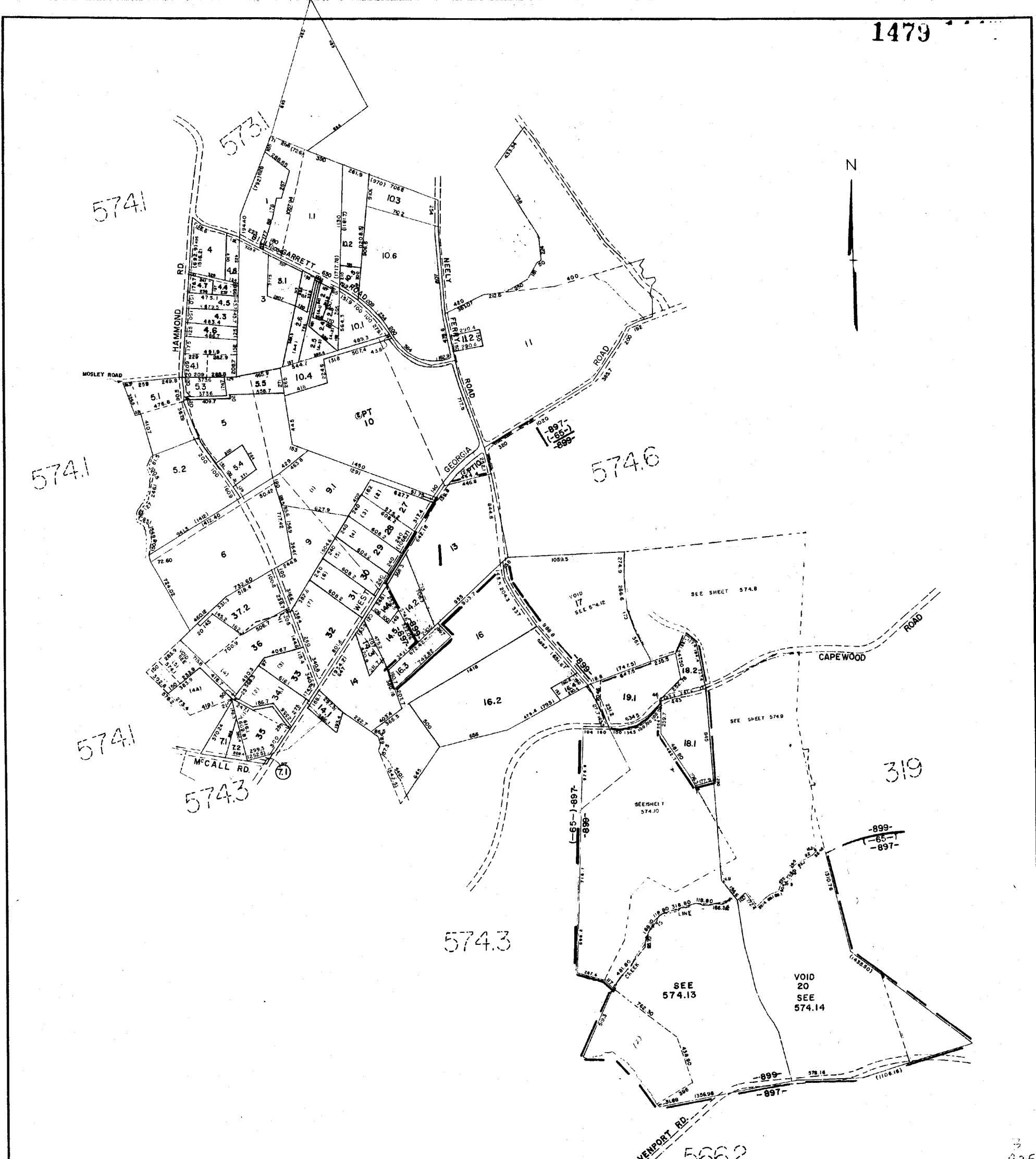
574.5



J-12

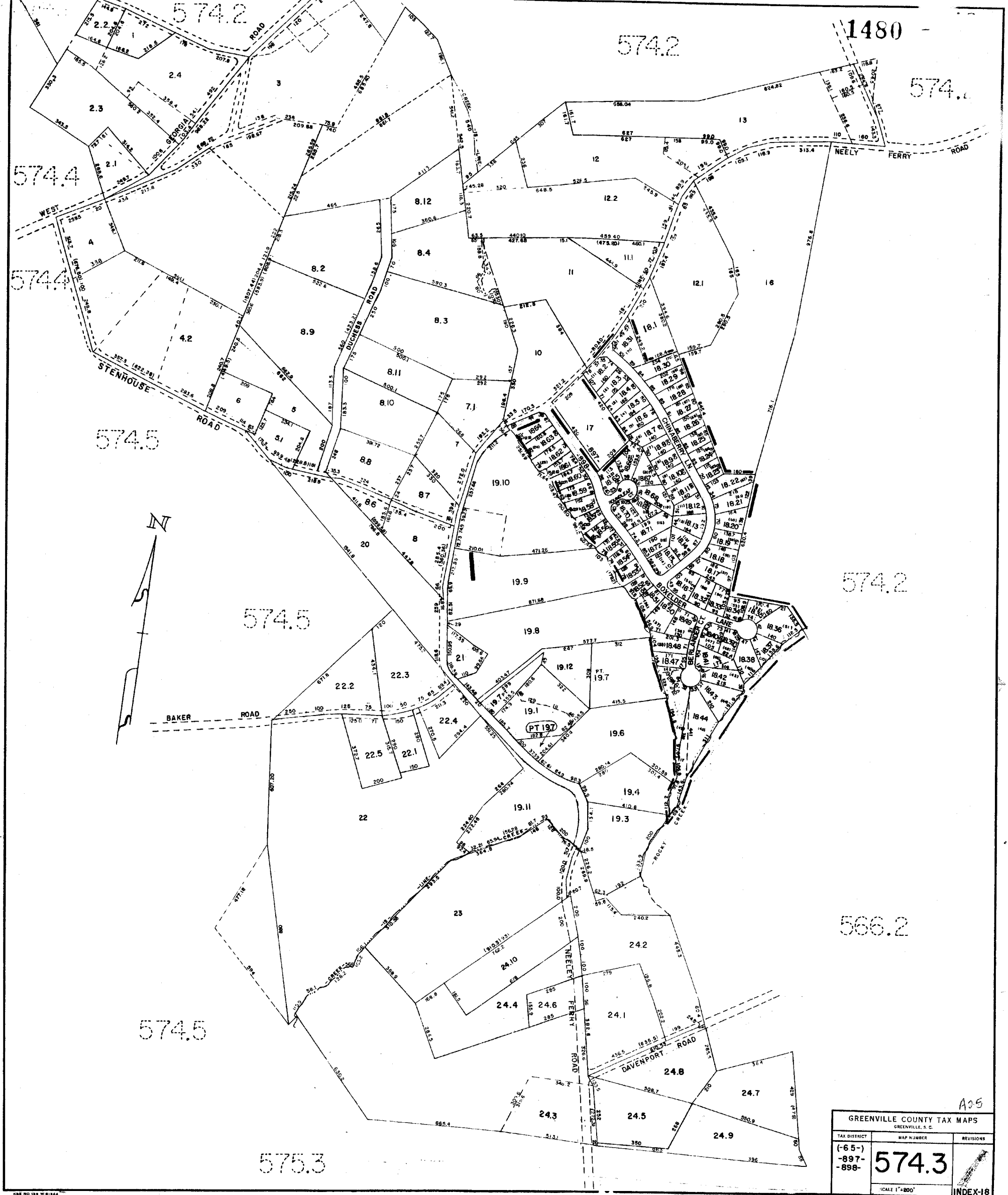
GREENVILLE COUNTY TAX MAPS GREENVILLE S.C.		
TAX DISTRICT	MAP NUMBER	REVISIONS
(-45-)	574.1	
(-50-)		
(-65-)		
-76-		
-896-		
-897-	SCALE 1" = 400'	INDEX 10

1479



GREENVILLE COUNTY TAX MAPS		
TAX DISTRICT	MAP NUMBER	REVISIONS
(-65-) -899- -897-	5742	
SCALE		INDEX

3
1725



A35

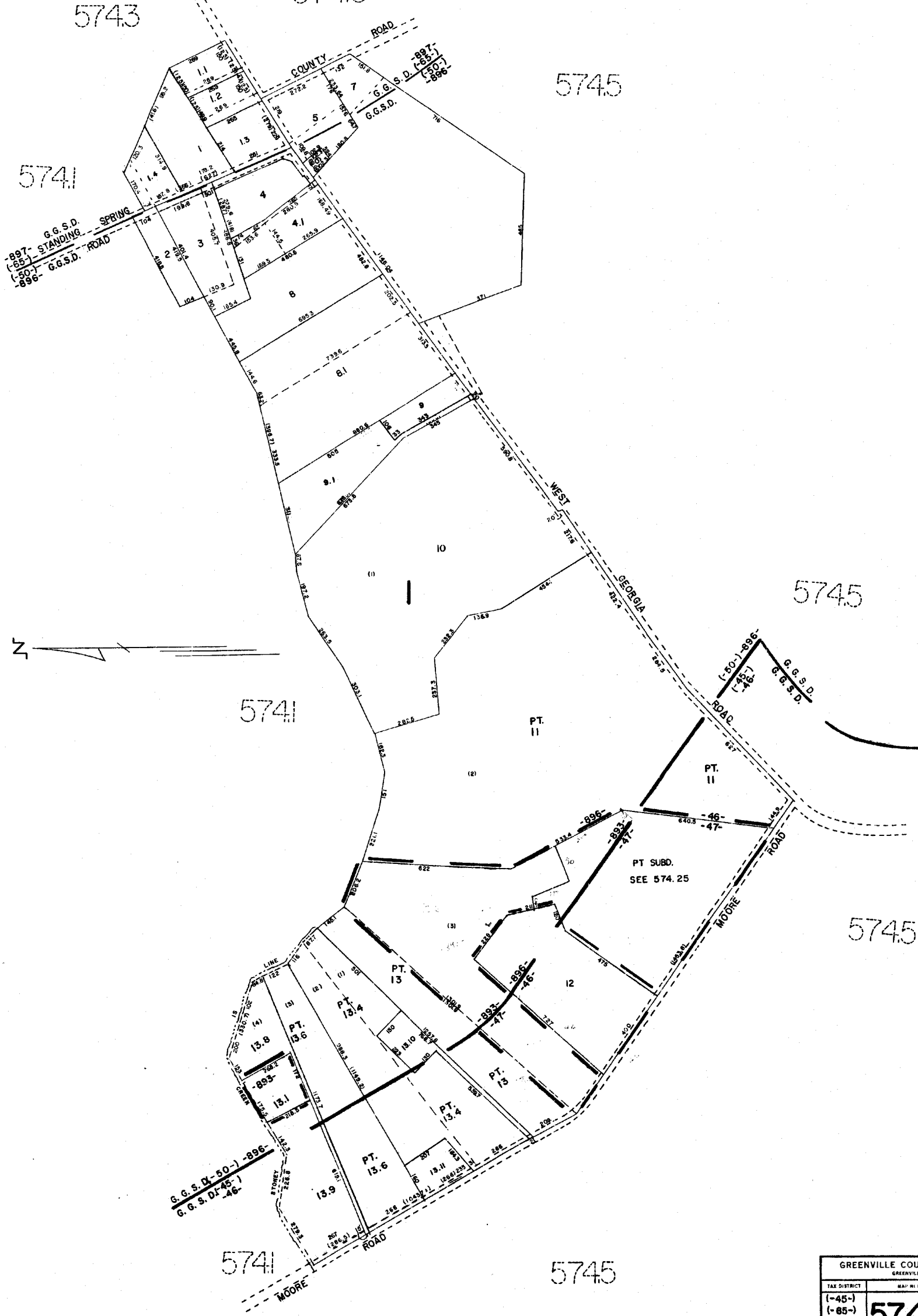
GREENVILLE COUNTY TAX MAPS GREENVILLE, S. C.		
TAX DISTRICT	MAP NUMBER	REVISIONS
(65-) -897- -898-	574.3	
SCALE 1"=800'		INDEX-18

1481

5743

5743

5745



G.G.S.D.
-897- STANDING ROAD
-895-
-896- G.G.S.D. ROAD

COUNTY ROAD
G.G.S.D.
-897-
-895-
-896-

G.G.S.D.
-896-
-897-
-898- G.G.S.D. ROAD

G.G.S.D. -896-
G.G.S.D. -895-
-46-

312


GREENVILLE COUNTY TAX MAPS GREENVILLE, S.C.		
TAX DISTRICT	MAP NUMBER	REVISIONS
(-45-)	574.4	
(-65-)		
(50)		
897		
896		
-46-		

SCALE 1" = 200'
INDEX-T9

584.1

1482 583.1

575.3



575.3

(-50-)-896-
(-65-) G.G.S.D.
-897-

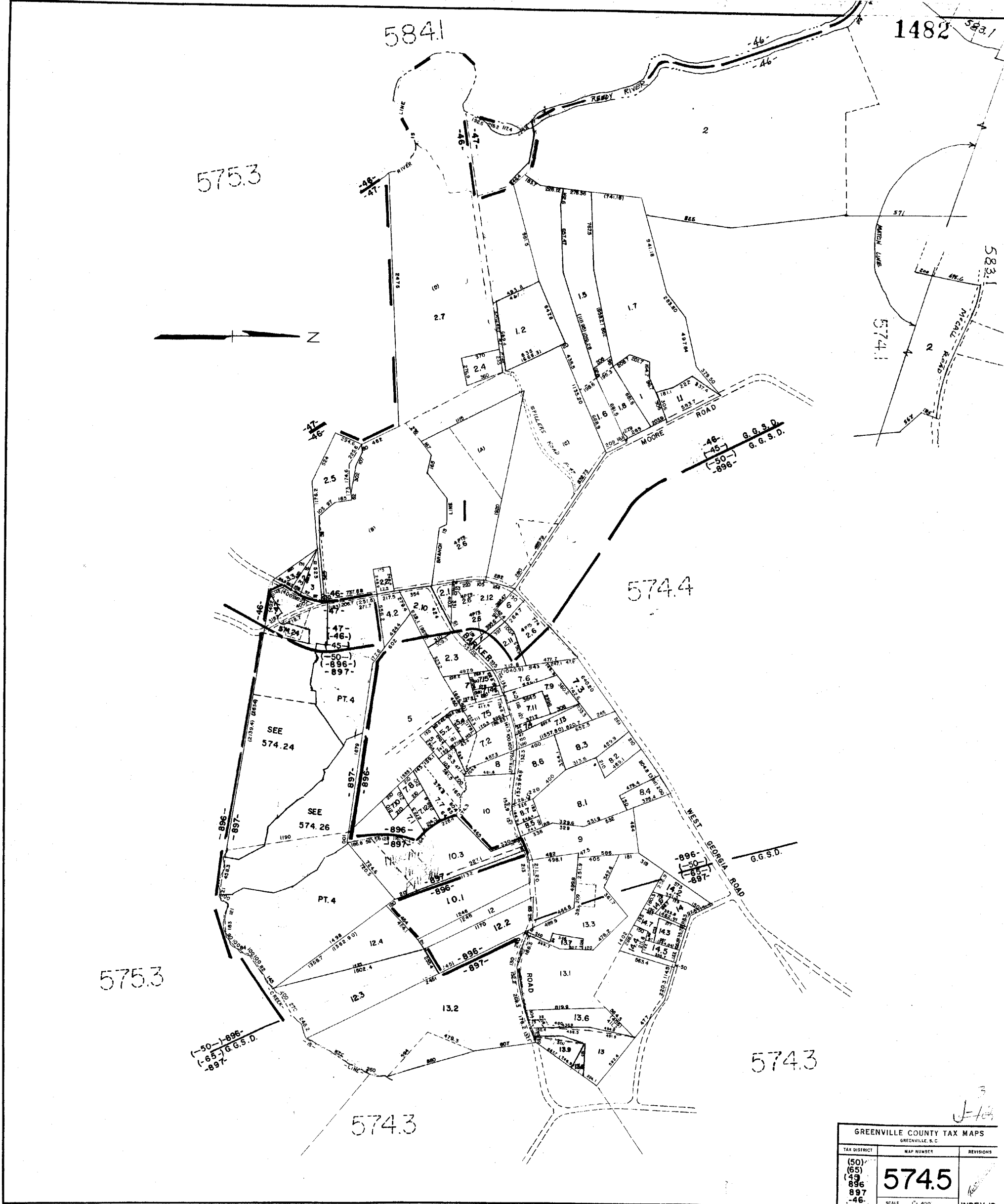
574.3

574.4

574.3

GREENVILLE COUNTY TAX MAPS GREENVILLE, S.C.		
TAX DISTRICT	MAP NUMBER	REVISIONS
(50) (65) (49) 896 897 -46-	574.5	
SCALE 1" = 400'		INDEX-19

3
J-104





306

1483 319

5742

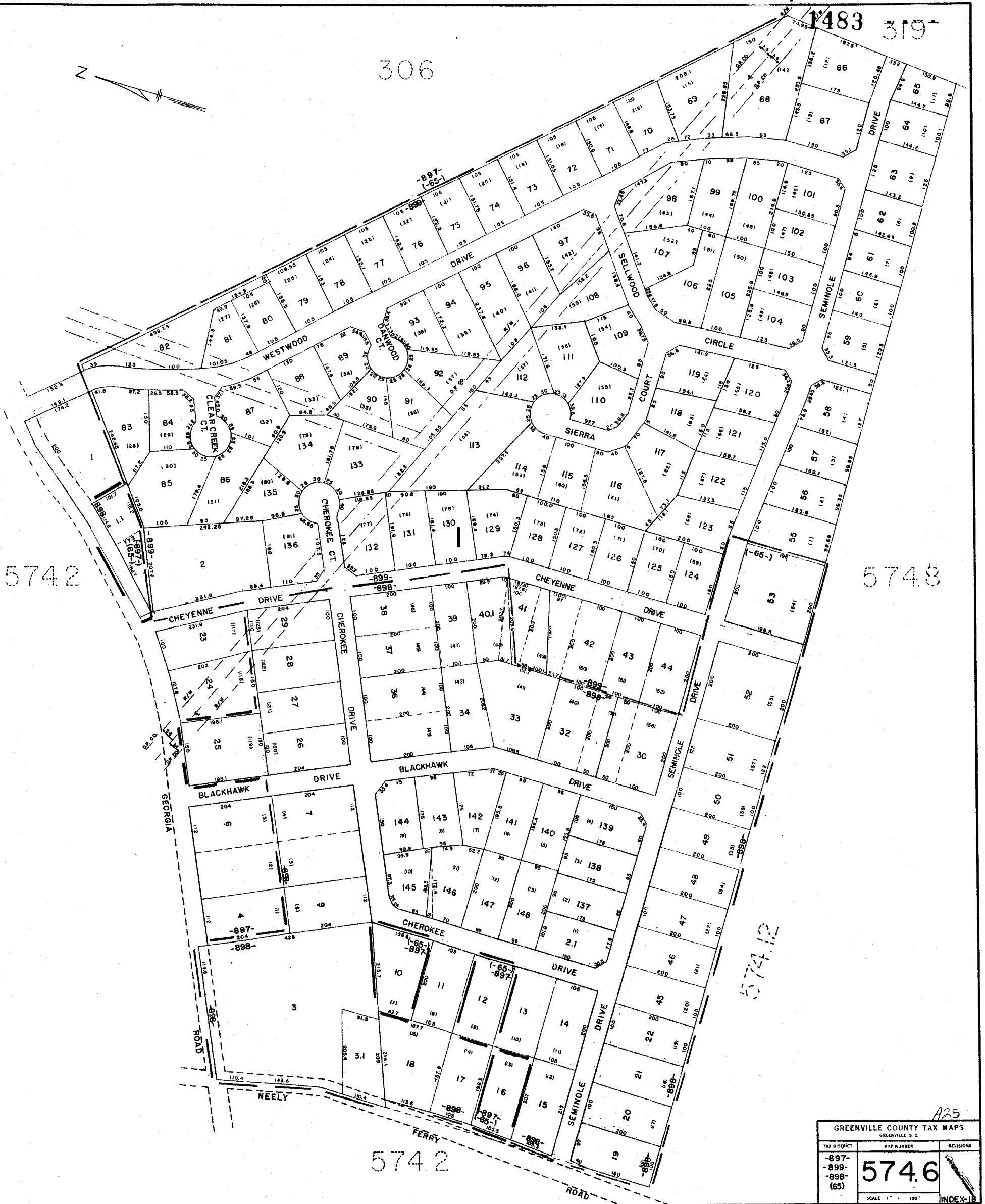
5743

57412

5742

GREENVILLE COUNTY TAX MAPS GREENVILLE, S.C.		
TAX DISTRICT	MAP NUMBER	REVISIONS
-897- -899- -898- (65)	574.6	INDEX-18

A25



574.6

574.2

319

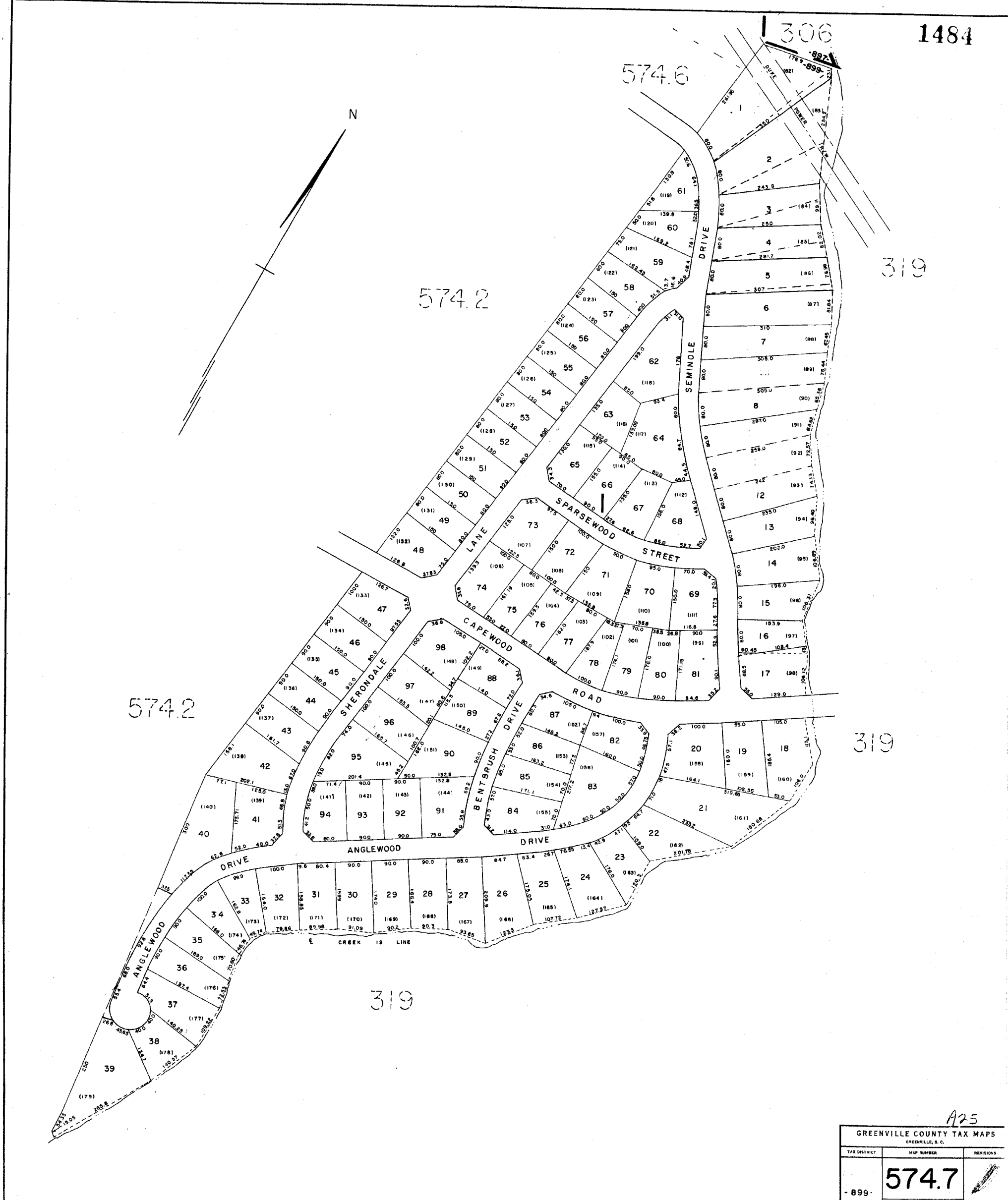
574.2

319

319

A25

GREENVILLE COUNTY TAX MAPS GREENVILLE, S. C.		
TAX DISTRICT	MAP NUMBER	REVISIONS
-899-	574.7	
SCALE 1" = 100'		INDEX-18



1485


5742

5742

5742

5746

319



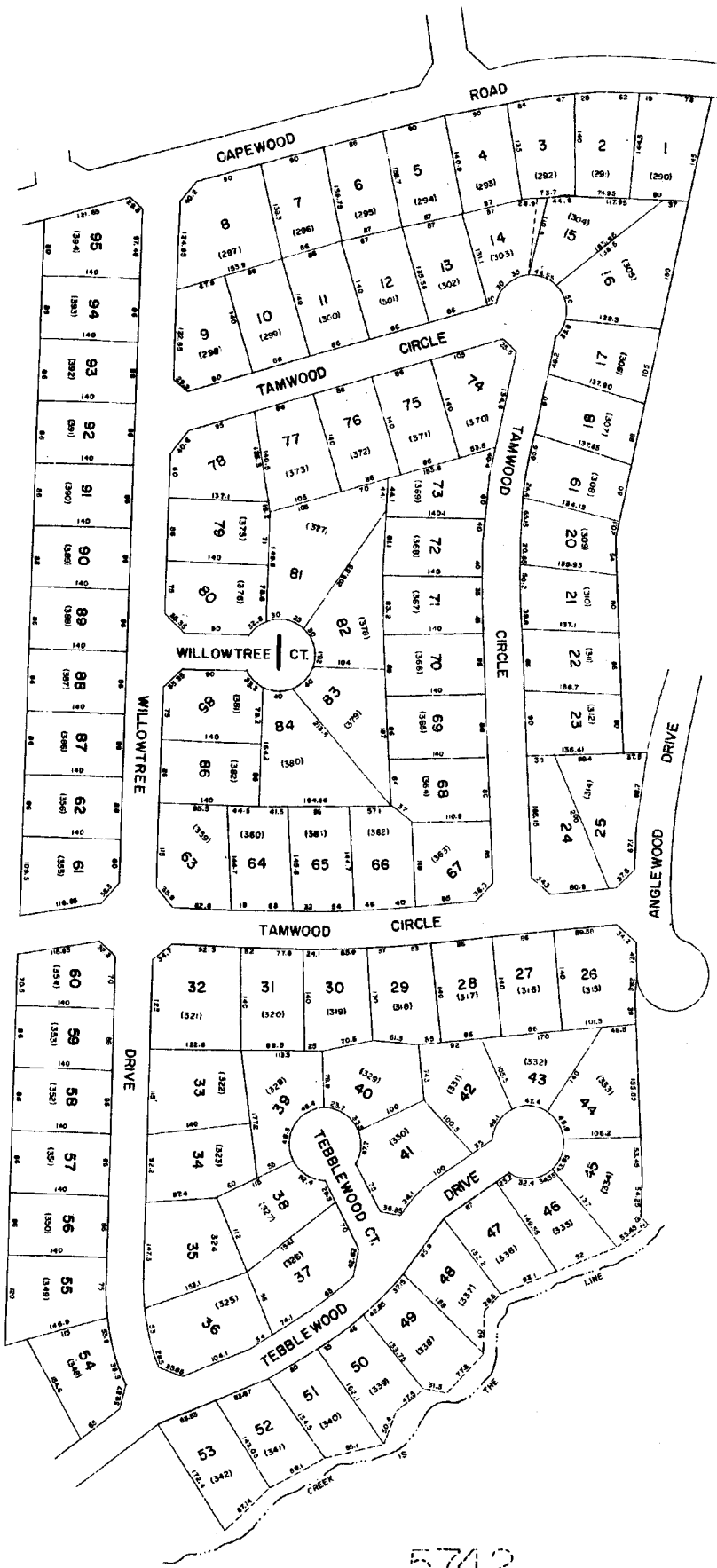
A25

GREENVILLE COUNTY TAX MAPS GREENVILLE, S. C.		
TAX DISTRICT	MAP NUMBER	REVISION
-899-	574.8	
SCALE 1" = 100'		INDEX-10

574.8



574.2



574.7

319

574.2

A25

GREENVILLE COUNTY TAX MAPS		
GREENVILLE, S. C.		
TAX DISTRICT	MAP NUMBER	REVISIONS
-899-	574.9	
SCALE 1" = 100'		INDEX-18

1487

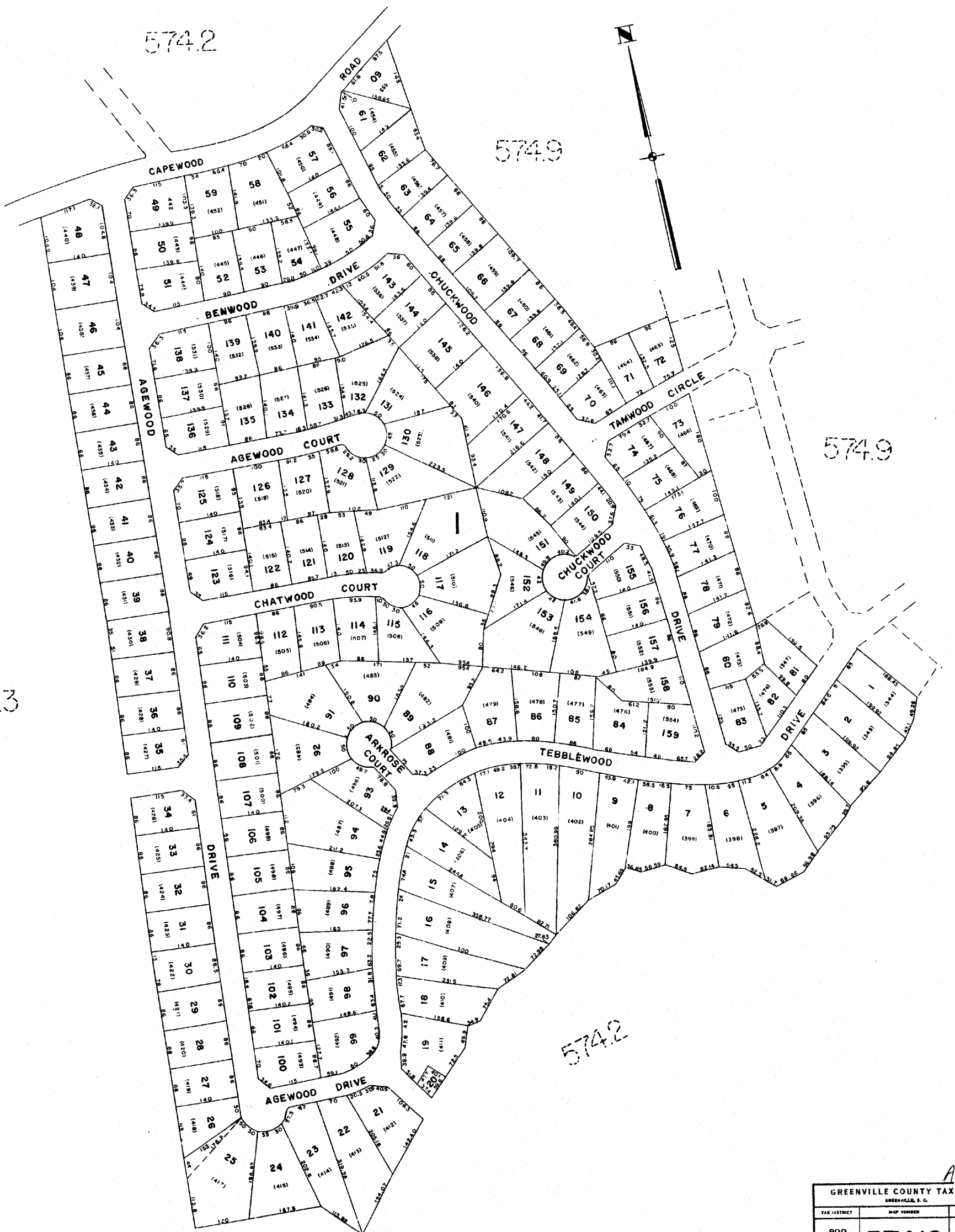
574.2

574.9

574.9

574.3

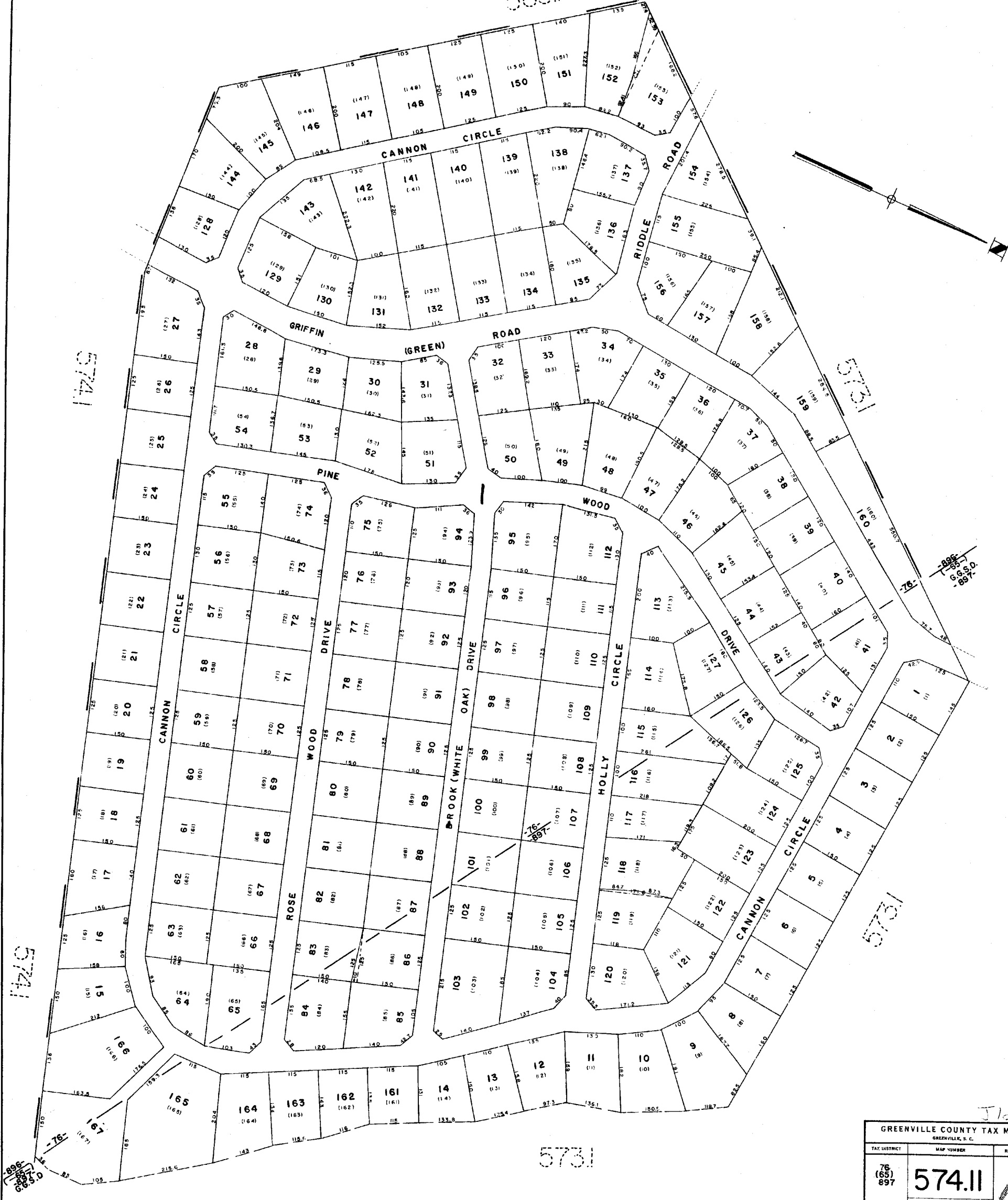
574.2



A25

GREENVILLE COUNTY TAX MAPS		
GREENVILLE, S. C.		
TAX DISTRICT	MAP NUMBER	REVISIONS
-899-	574.10	
SCALE 1" = 100'		INDEX-18

5831



GREENVILLE COUNTY TAX MAPS		
GREENVILLE, S. C.		
TAX DISTRICT	MAP NUMBER	REVISIONS
76 (65) 897	574.11	
SCALE 1" = 100'		INDEX 19

J12

1489

574.6



574.2

574.8

574.3

574.2



PINE TREE <i>A25</i>		
GREENVILLE COUNTY TAX MAPS		
GREENVILLE, S. C.		
TAX DISTRICT	MAP NUMBER	REVISIONS
-899-	574.12	<i>[Signature]</i>
SCALE 1"=100'		INDEX-18



574.10

574.14

574.13

566.2

566.2

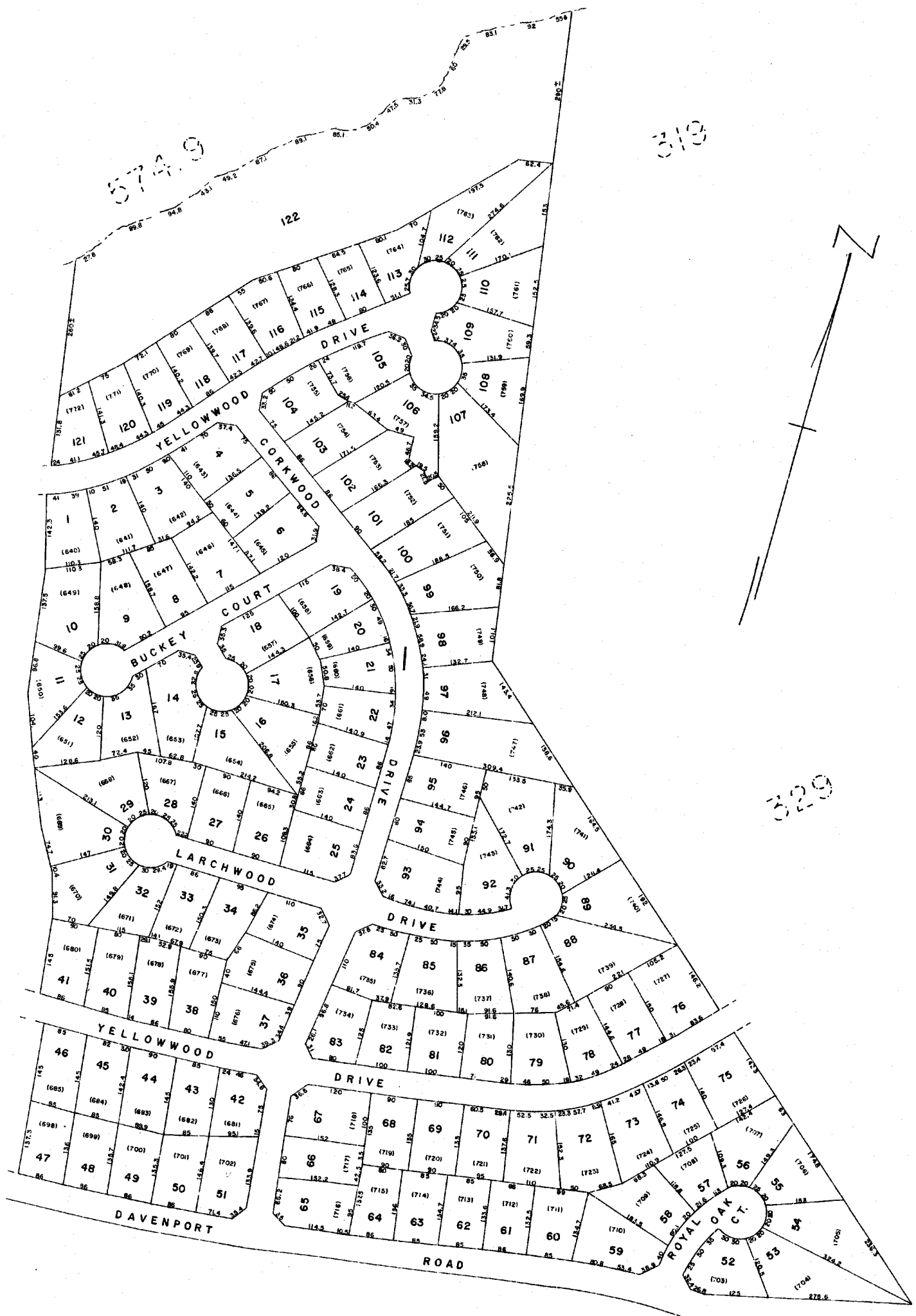


104	103	102	101	100	99
(691)	(690)	(689)	(688)	(687)	(686)
105	106	107	108	109	110
(692)	(693)	(694)	(695)	(696)	(697)

A25

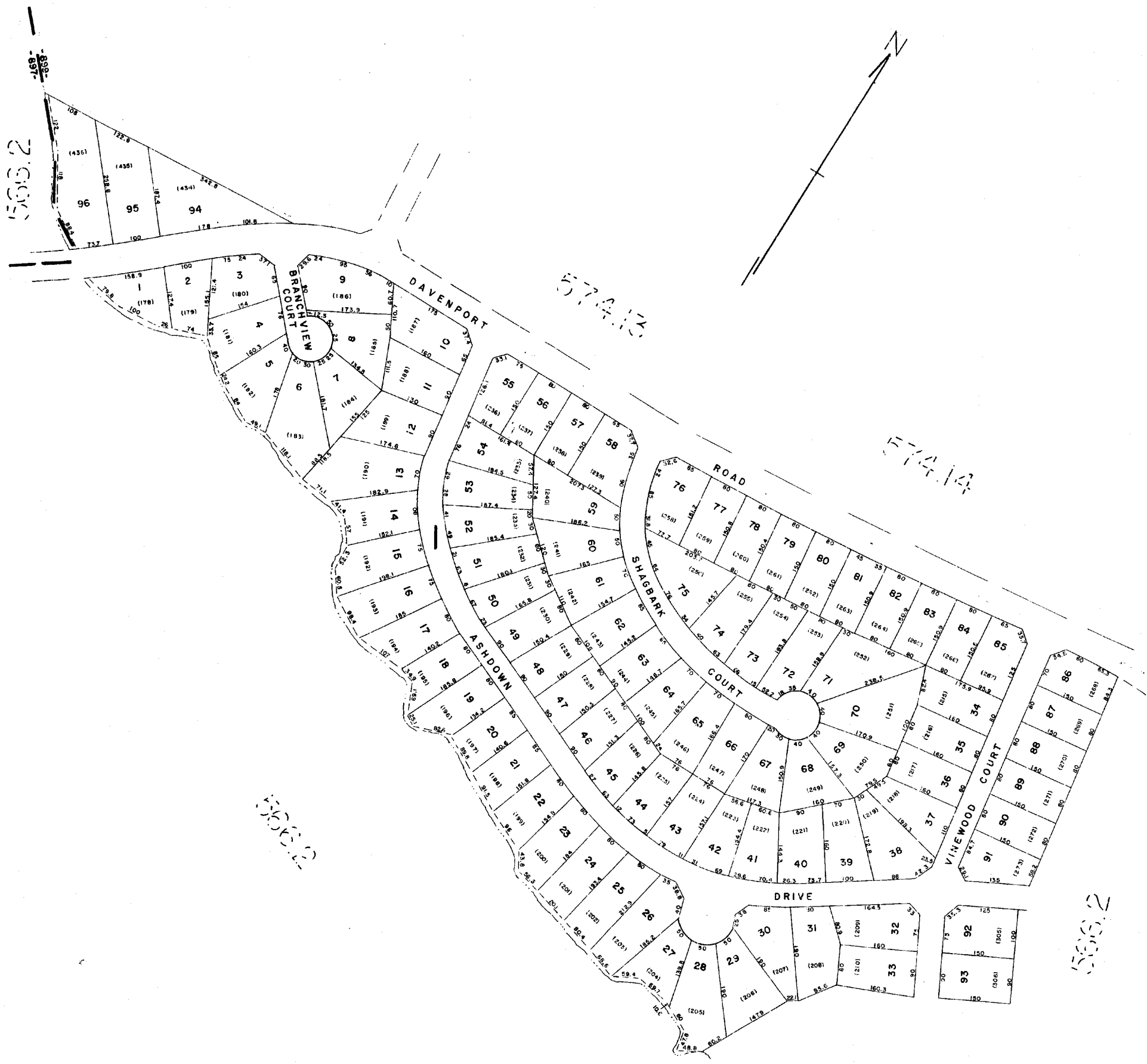
GREENVILLE COUNTY TAX MAPS GREENVILLE, S.C.		
TAX DISTRICT	MAP NUMBER	REVISIONS
-899-	574.13	
SCALE 1"=100'		INDEX-18

1491



A25

WESTWOOD SECTION VI		
GREENVILLE COUNTY TAX MAPS		
<small>GREENVILLE, S. C.</small>		
<small>TAX DISTRICT</small>	<small>MAP NUMBER</small>	<small>REVISIONS</small>
-899-	574.14	#
<small>SCALE 1"=100'</small>		<small>INDEX-18</small>



WESTWOOD SOUTH SEC. 1 *A25*

GREENVILLE COUNTY TAX MAPS
GREENVILLE, S. C.


TAX DISTRICT	MAP NUMBER	REVISIONS
899	574.15	1
SCALE 1" = 100'		INDEX-18

324

1493

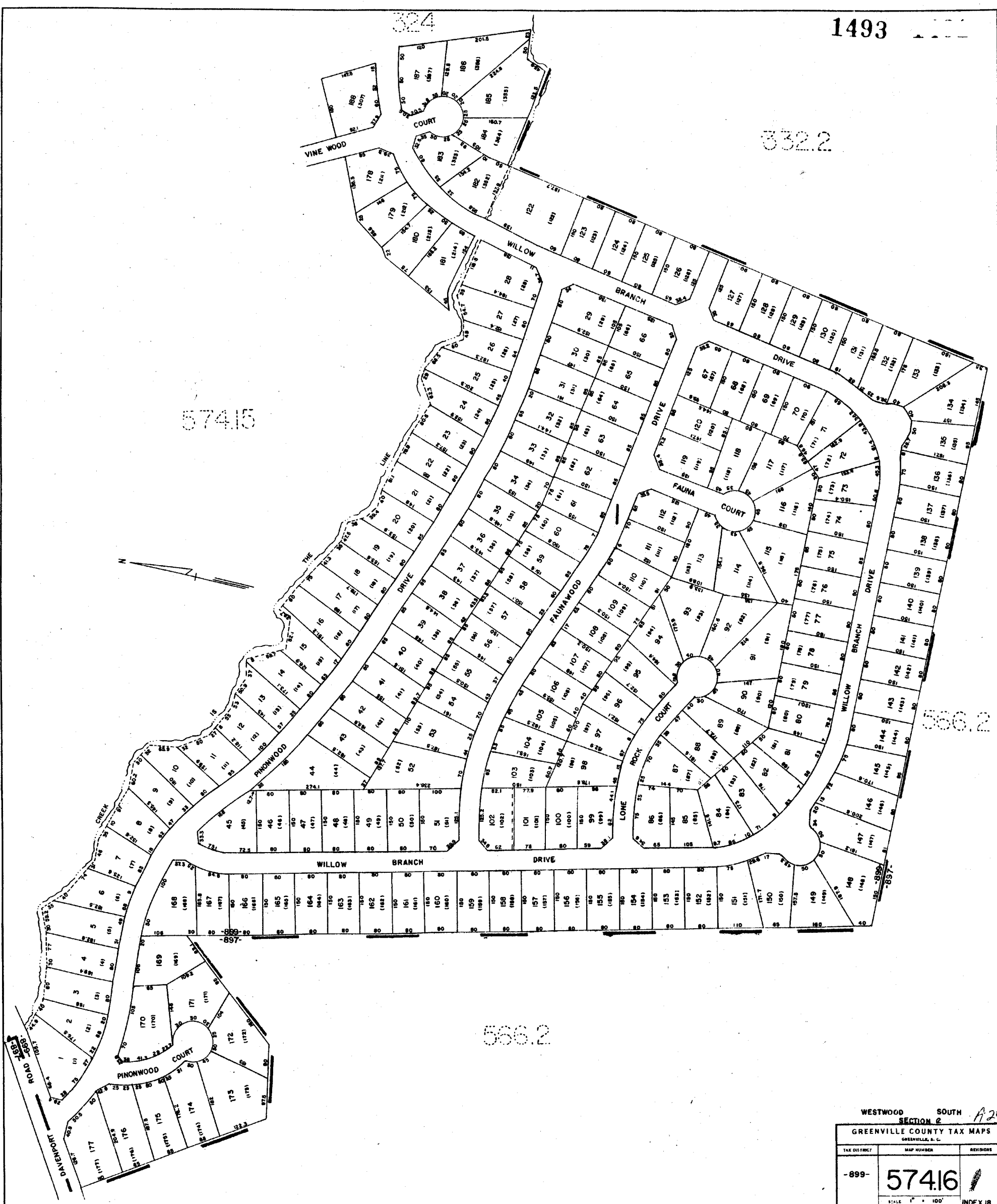
332.2

57415



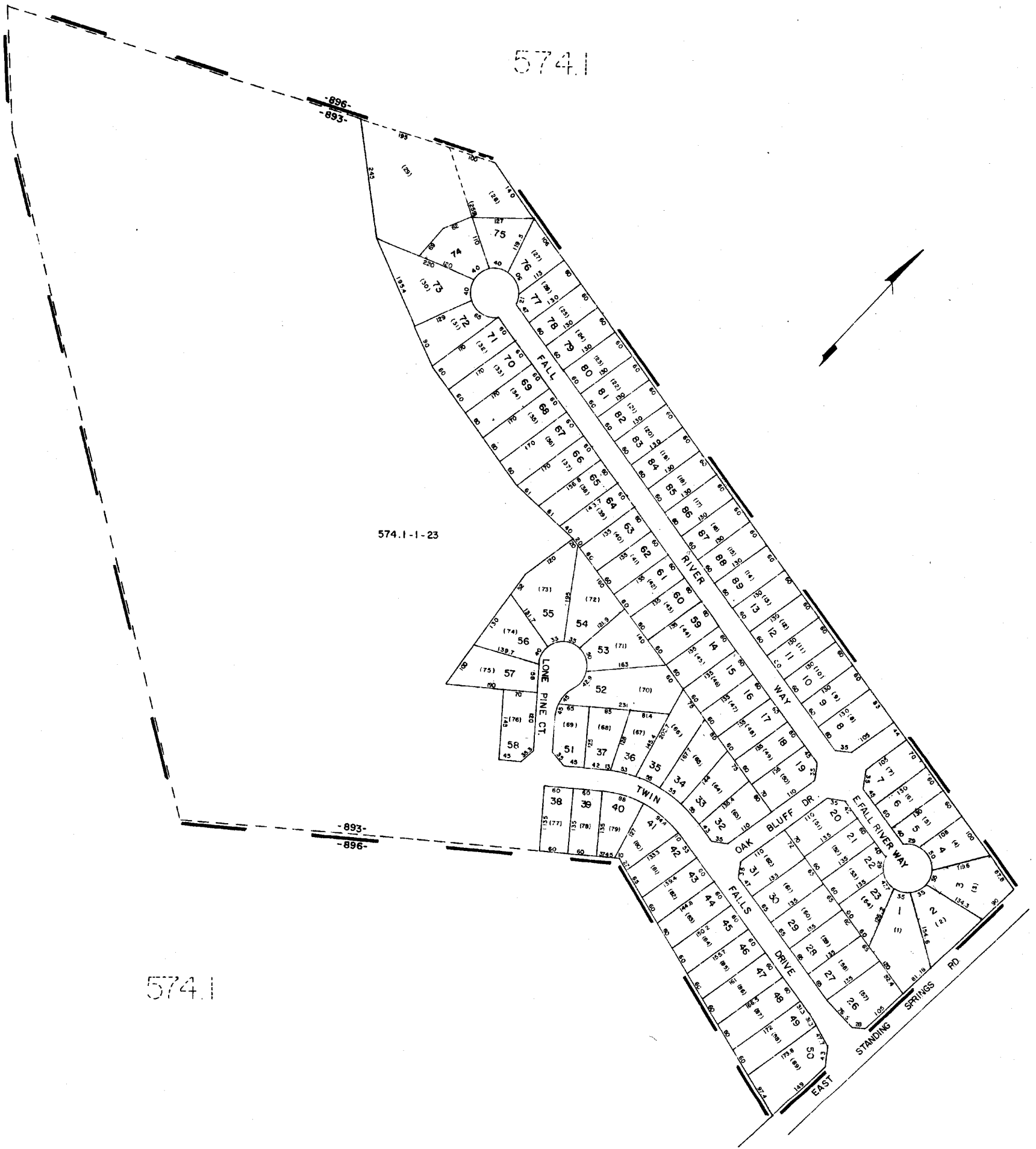
566.2

566.2



WESTWOOD SOUTH SECTION 2 A25		
GREENVILLE COUNTY TAX MAPS		
GREENVILLE, S. C.		
TAX DISTRICT	MAP NUMBER	REVISIONS
-899-	57416	
SCALE 1" = 100'		INDEX 18

574.1




574.1-1-23

574.1

A25

STANDING SPRINGS ESTATES SEC-1		
GREENVILLE COUNTY TAX MAPS		
GREENVILLE, S. C.		
TAX DISTRICT	MAP NUMBER	REVISIONS
893	574.17	1
(-896-)	SCALE 1" = 100'	INDEX-19

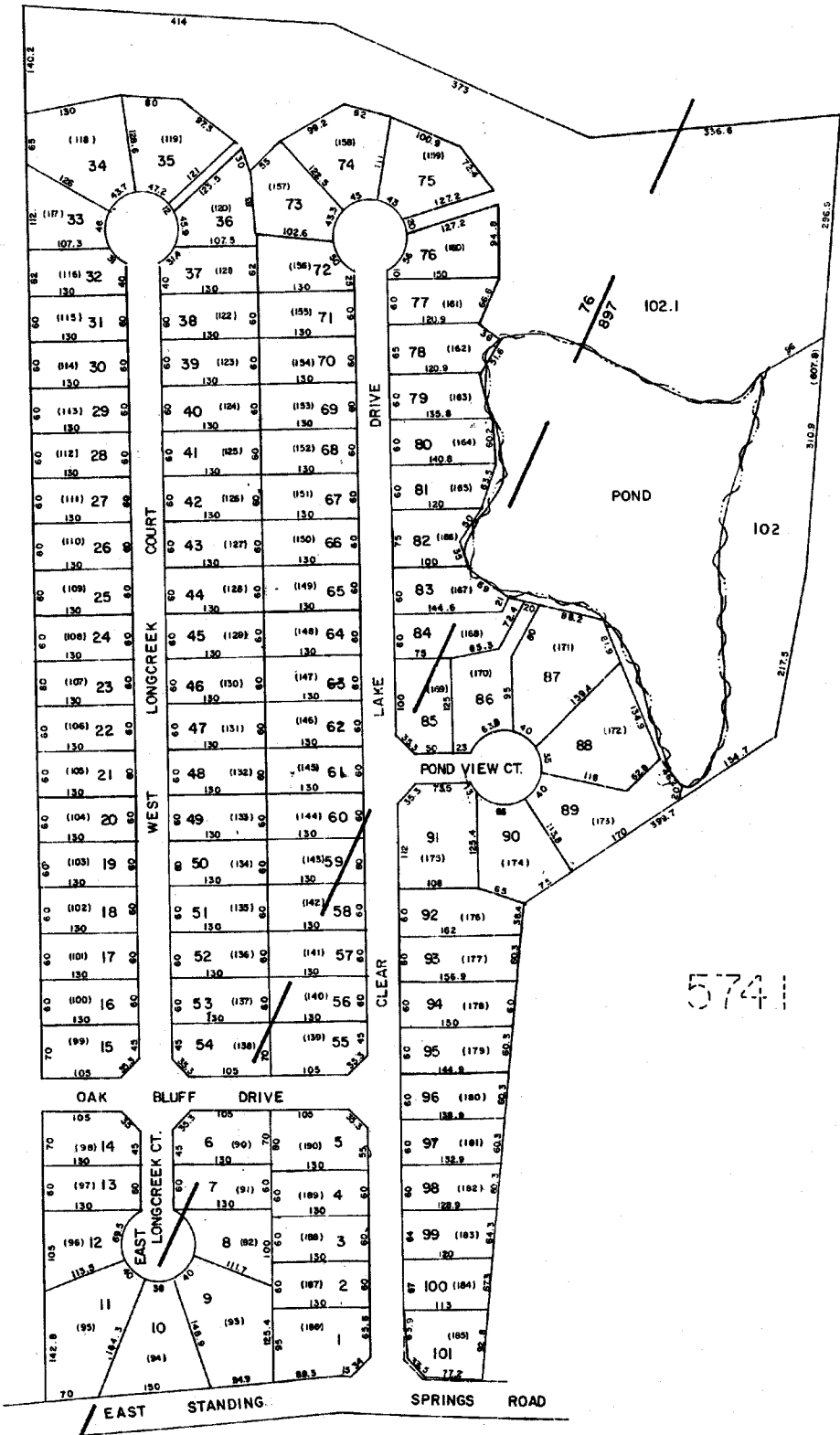
1495



574.1

574.1

574.1

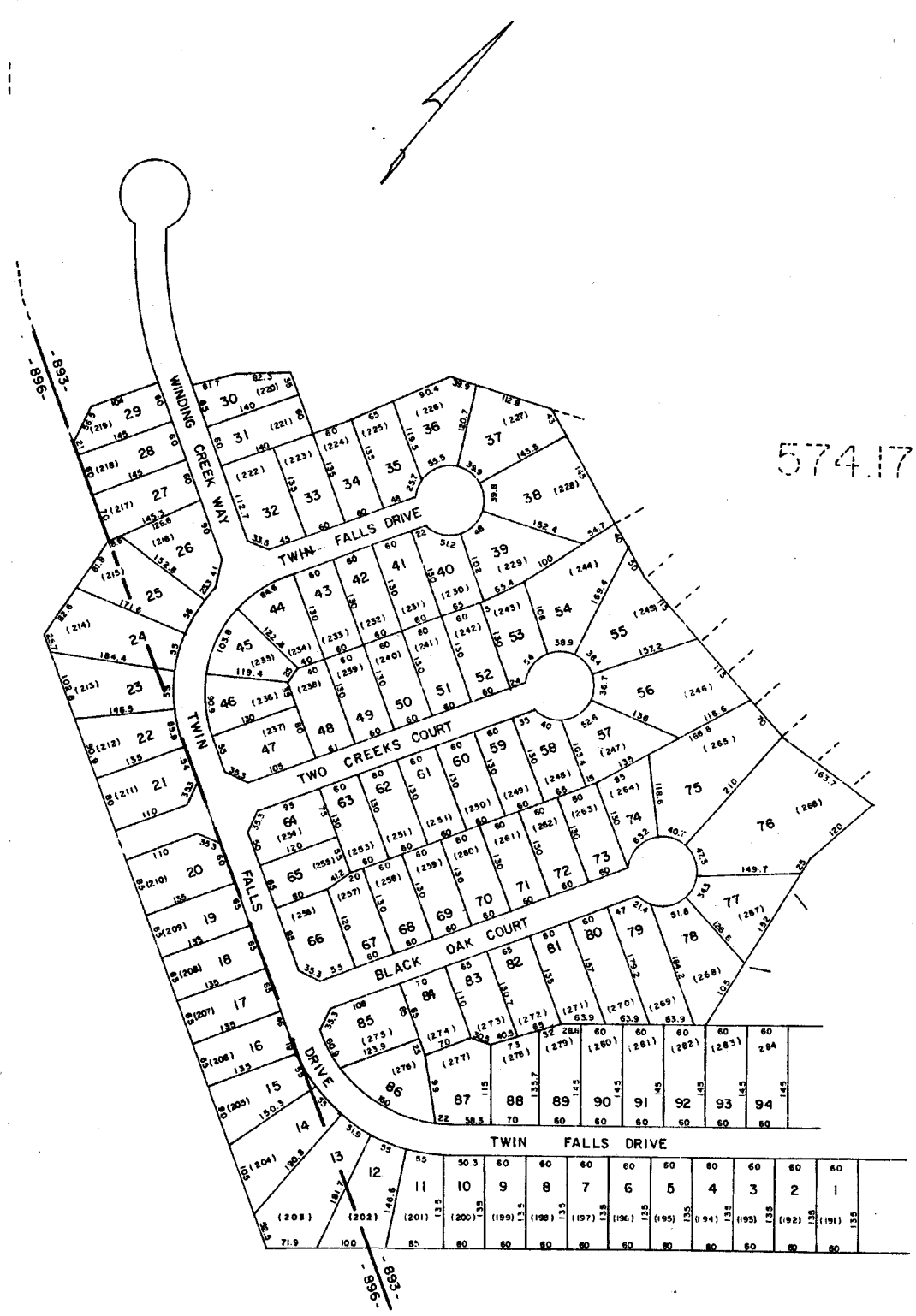


STANDING SPRINGS EST. SEC. 2		
GREENVILLE COUNTY TAX MAPS		
GREENVILLE, S. C.		
TAX DISTRICT	MAP NUMBER	REVISIONS
	574.18	
76 897	SCALE 1" = 100'	INDEX-19

574.1

574.17

574.1




STANDING SPRINGS ESTATES SEC-3		
GREENVILLE COUNTY TAX MAPS		
GREENVILLE, S.C.		
TAX DISTRICT	MAP NUMBER	REVISIONS
- 896 -	574.19	
- 893 -	1" = 100'	INDEX-19

574.1

574.1



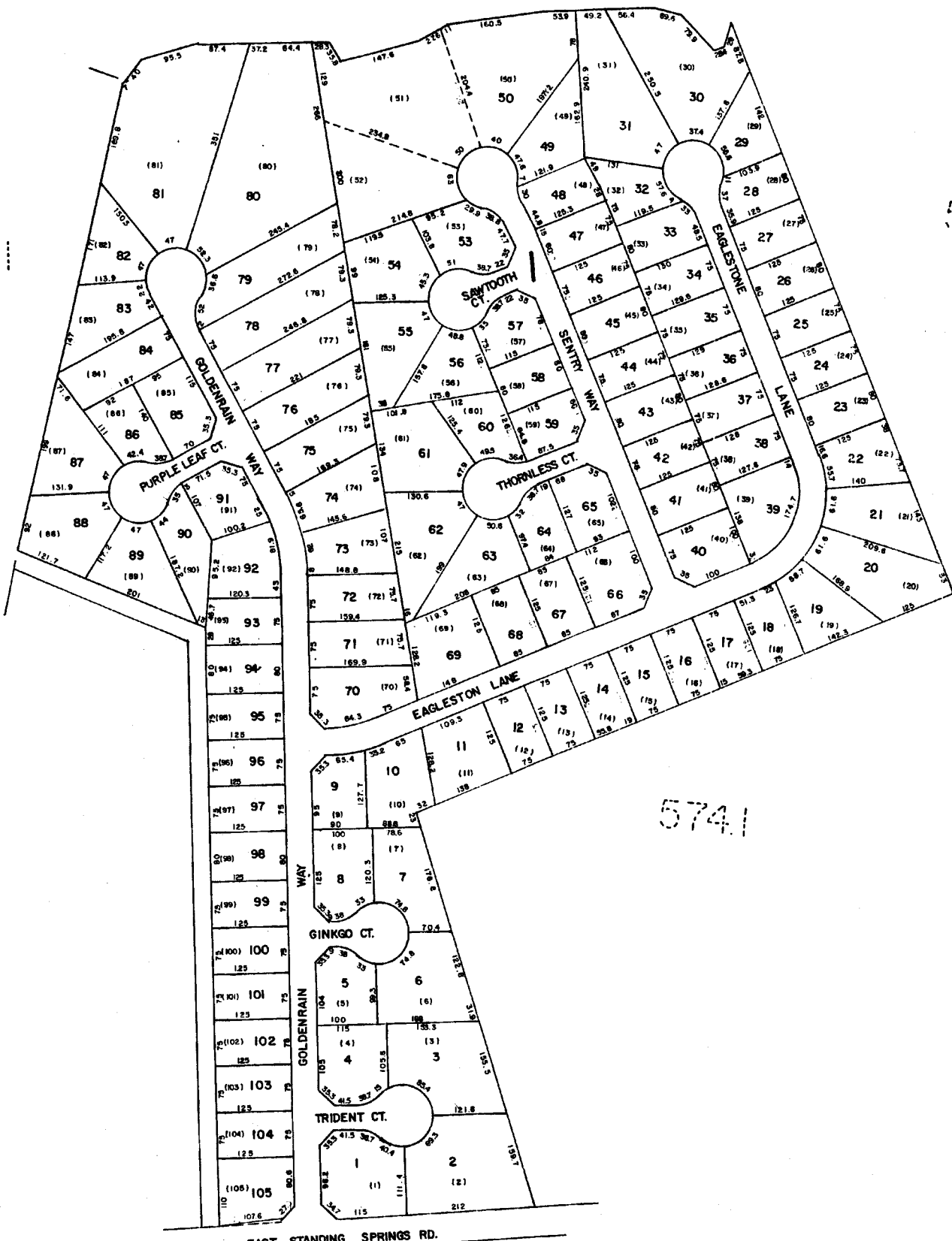


573.1

574.1

573.1

574.1



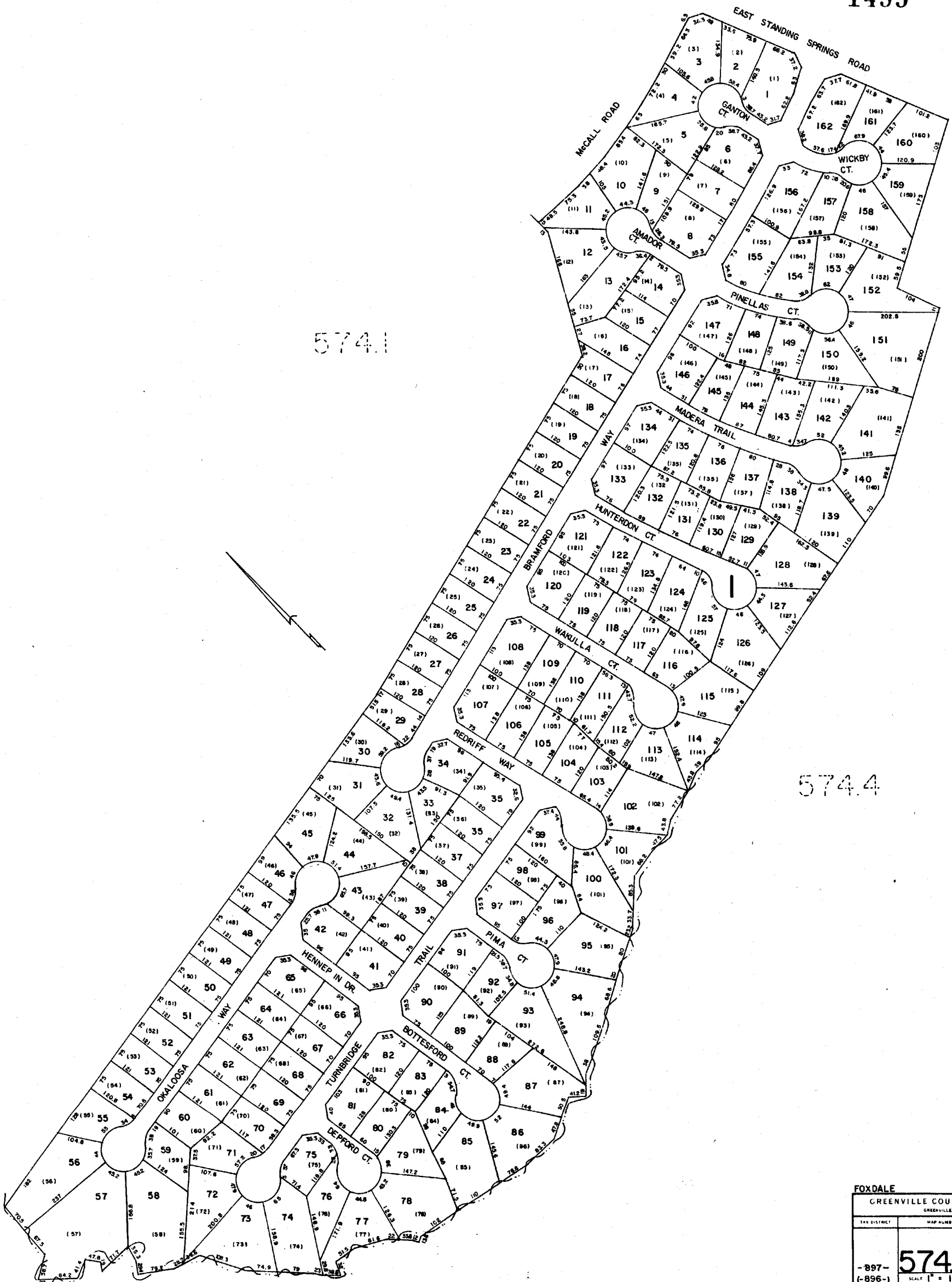
EAST STANDING SPRINGS RD.

BALDWIN FOREST		
GREENVILLE COUNTY TAX MAPS		
TAX DISTRICT	MAP NUMBER	REVISIONS
	574.21	
- 897 -	SCALE 1" = 100'	INDEX-19

1499

574.1

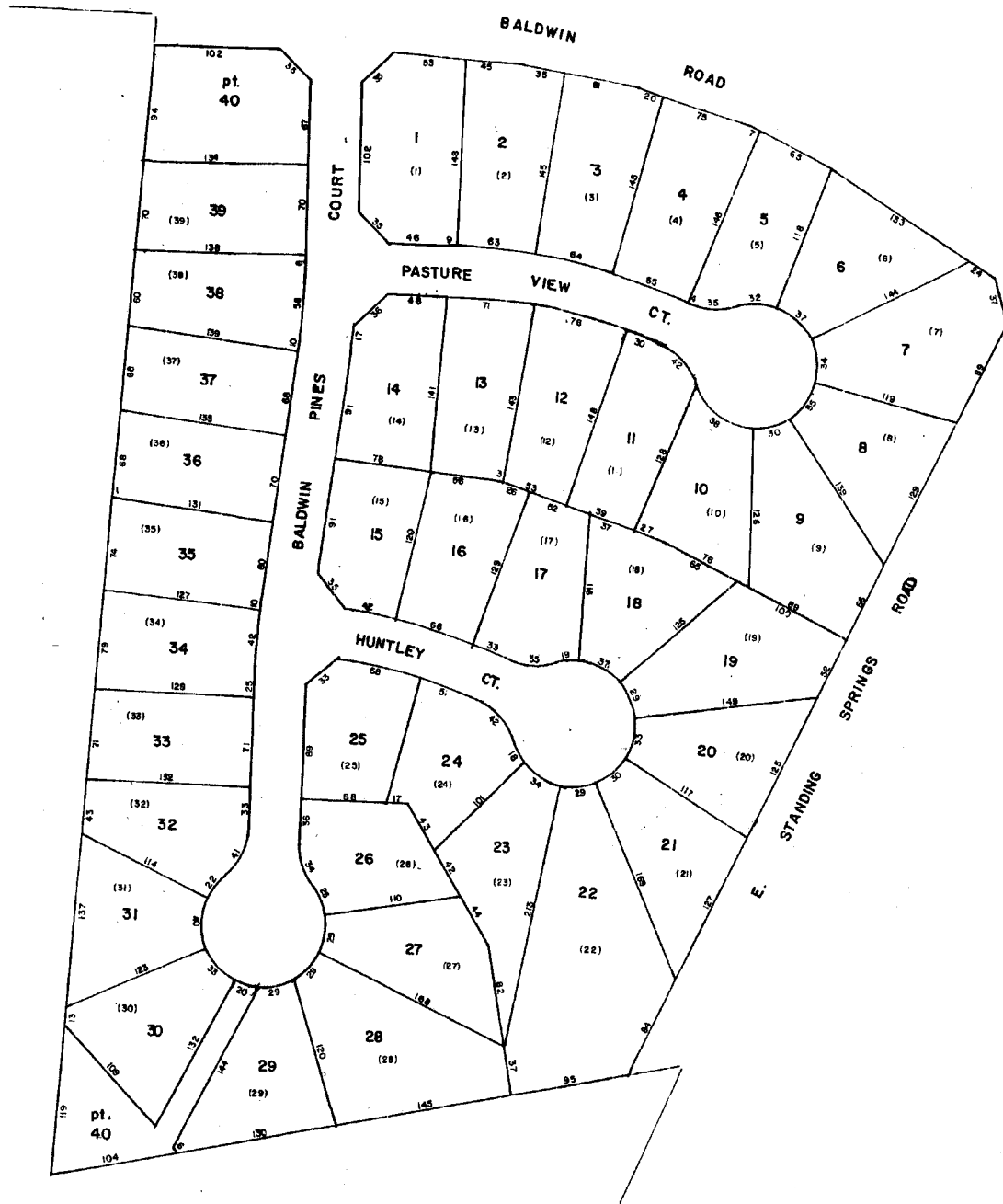
574.4



FOXDALE		
GREENVILLE COUNTY TAX MAPS		
GREENVILLE, S. C.		
TAX DISTRICT	MAP NUMBER	REVISIONS
-897-	574.22	
(-896-)	SCALE 1" = 100'	INDEX-19

573.1

574.1



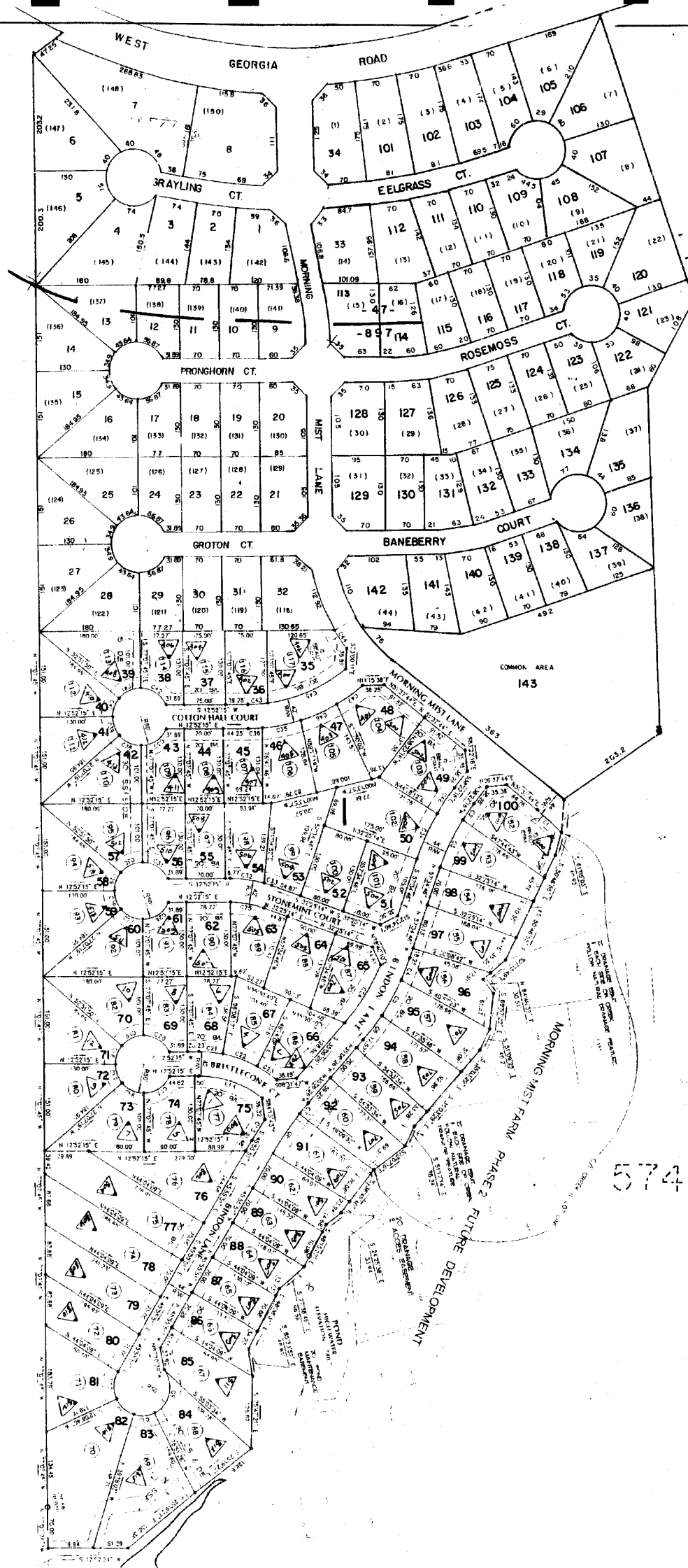
BALDWIN PINES		
GREENVILLE COUNTY TAX MAPS		
GREENY L.L.C.		
TAX DISTRICT	MAP NUMBER	REVISIONS
- 897 -	574.23	
SCALE 1" = 60'		INDEX-19

1501

574.5

575.5

574.5

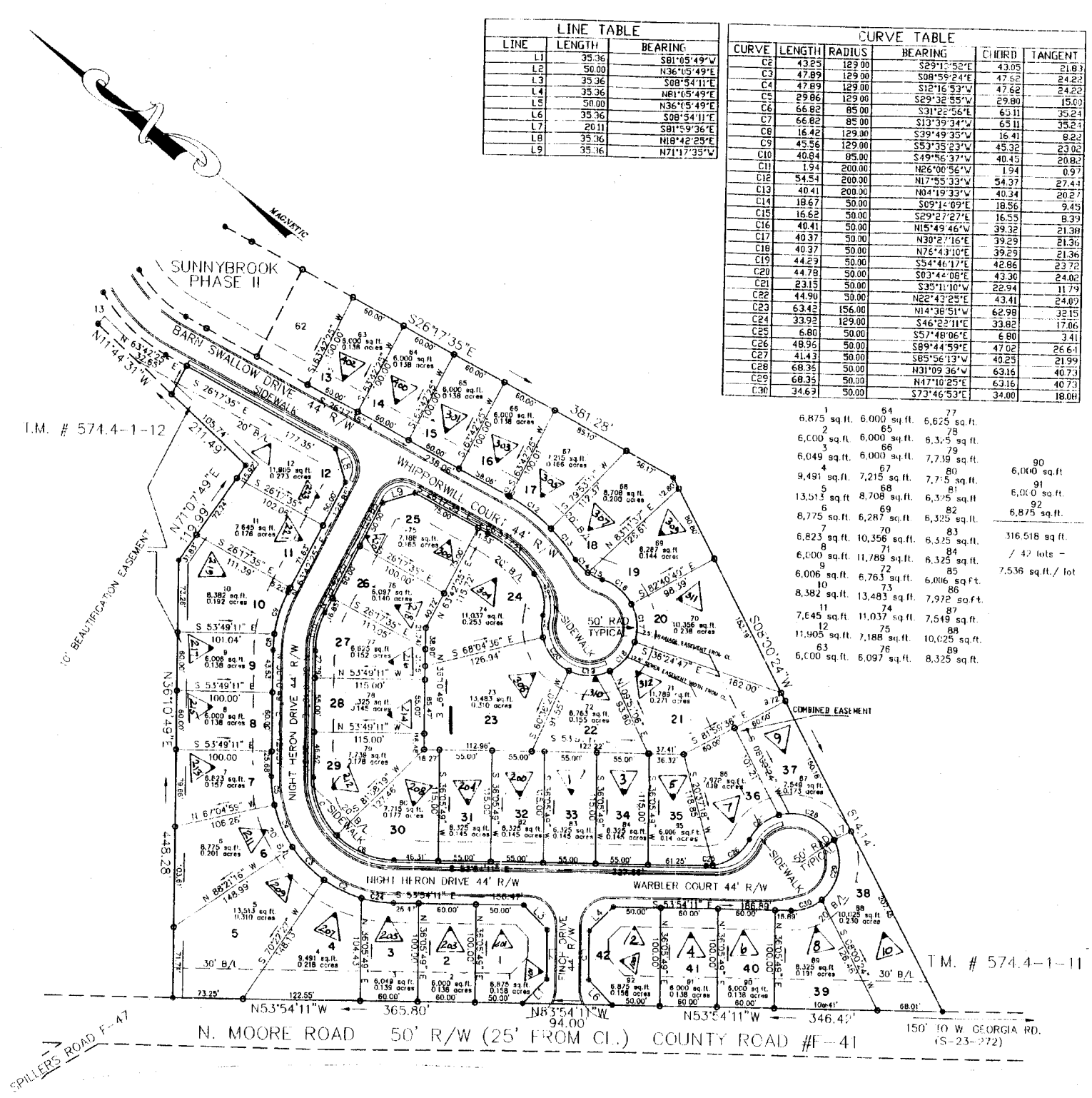


MORNING MIST FARM
GREENVILLE COUNTY TAX MAPS
 GREENVILLE, S. C.

TAX DISTRICT	MAP NUMBER	REVISIONS
- 897 -	57424	
- 47 -	SCALE 1" = 100'	INDEX - 19

LINE TABLE		
LINE	LENGTH	BEARING
L1	35.36	S81°05'49"W
L2	50.00	N36°15'49"E
L3	35.36	S88°54'11"E
L4	35.36	N81°05'49"E
L5	50.00	N36°15'49"E
L6	35.36	S81°05'49"E
L7	20.11	N18°42'25"E
L8	35.36	N18°42'25"E
L9	35.36	N71°17'35"W

CURVE TABLE					
CURVE	LENGTH	RADIUS	BEARING	CHORD	TANGENT
C2	43.25	129.00	S29°15'52"E	43.05	21.83
C3	47.89	129.00	S08°55'24"E	47.52	24.22
C4	47.89	129.00	S12°16'53"W	47.52	24.22
C5	29.06	129.00	S29°32'55"W	29.00	15.00
C6	66.82	85.00	S31°22'56"E	63.11	35.21
C7	66.82	85.00	S13°39'34"W	63.11	35.21
C8	16.42	129.00	S39°49'35"W	16.41	8.22
C9	45.56	129.00	S53°35'23"W	45.32	23.02
C10	40.84	85.00	S49°56'37"W	40.45	20.82
C11	1.94	200.00	N26°00'56"W	1.94	0.97
C12	54.54	200.00	N17°55'33"W	54.37	27.41
C13	40.41	200.00	N04°19'33"W	40.34	20.27
C14	18.67	50.00	S09°14'09"E	18.56	9.45
C15	16.62	50.00	S29°27'27"E	16.55	8.39
C16	40.41	50.00	N15°49'46"W	39.32	21.38
C17	40.37	50.00	N30°27'16"E	39.29	21.36
C18	40.37	50.00	N76°43'10"E	39.29	21.36
C19	44.29	50.00	S34°46'17"E	42.86	23.72
C20	44.78	50.00	S03°44'06"E	43.30	24.02
C21	23.15	50.00	S35°11'06"W	22.94	11.79
C22	44.90	50.00	N22°43'25"E	43.41	24.02
C23	63.42	156.00	N14°38'51"W	62.99	32.15
C24	33.92	129.00	S46°22'11"E	33.82	17.06
C25	6.80	50.00	S57°48'06"E	6.80	3.41
C26	48.96	50.00	S89°44'59"E	47.02	26.61
C27	41.43	50.00	S85°56'13"W	40.25	21.99
C28	68.35	50.00	N31°09'36"W	63.16	40.73
C29	68.35	50.00	N47°10'25"E	63.16	40.73
C30	34.63	50.00	S73°46'53"E	34.00	18.08



1	6.875 sq. ft.	6.000 sq. ft.	6.625 sq. ft.
2	6.000 sq. ft.	6.000 sq. ft.	6.375 sq. ft.
3	6.049 sq. ft.	6.000 sq. ft.	7.739 sq. ft.
4	9.491 sq. ft.	7.215 sq. ft.	7.775 sq. ft.
5	13.512 sq. ft.	8.708 sq. ft.	6.325 sq. ft.
6	8.775 sq. ft.	6.287 sq. ft.	6.325 sq. ft.
7	6.823 sq. ft.	10.356 sq. ft.	6.325 sq. ft.
8	6.000 sq. ft.	11.789 sq. ft.	6.325 sq. ft.
9	6.006 sq. ft.	6.763 sq. ft.	6.016 sq. ft.
10	8.382 sq. ft.	13.483 sq. ft.	7.972 sq. ft.
11	7.645 sq. ft.	11.037 sq. ft.	7.549 sq. ft.
12	11.905 sq. ft.	7.188 sq. ft.	10.025 sq. ft.
13	6.000 sq. ft.	6.097 sq. ft.	8.325 sq. ft.

CEDAR GLEN PH - I		
GREENVILLE COUNTY TAX MAPS		
TAX DISTRICT	MAP NUMBER	REVISIONS
- 47 -	574.25	
- 89 3 -	SCALE 1" = 60'	INDEX-19



MORNING MIST FARM		
GREENVILLE COUNTY TAX MAPS		
GREENVILLE, S. C.		
TAX DISTRICT	MAP NUMBER	REVISIONS
	574.26	

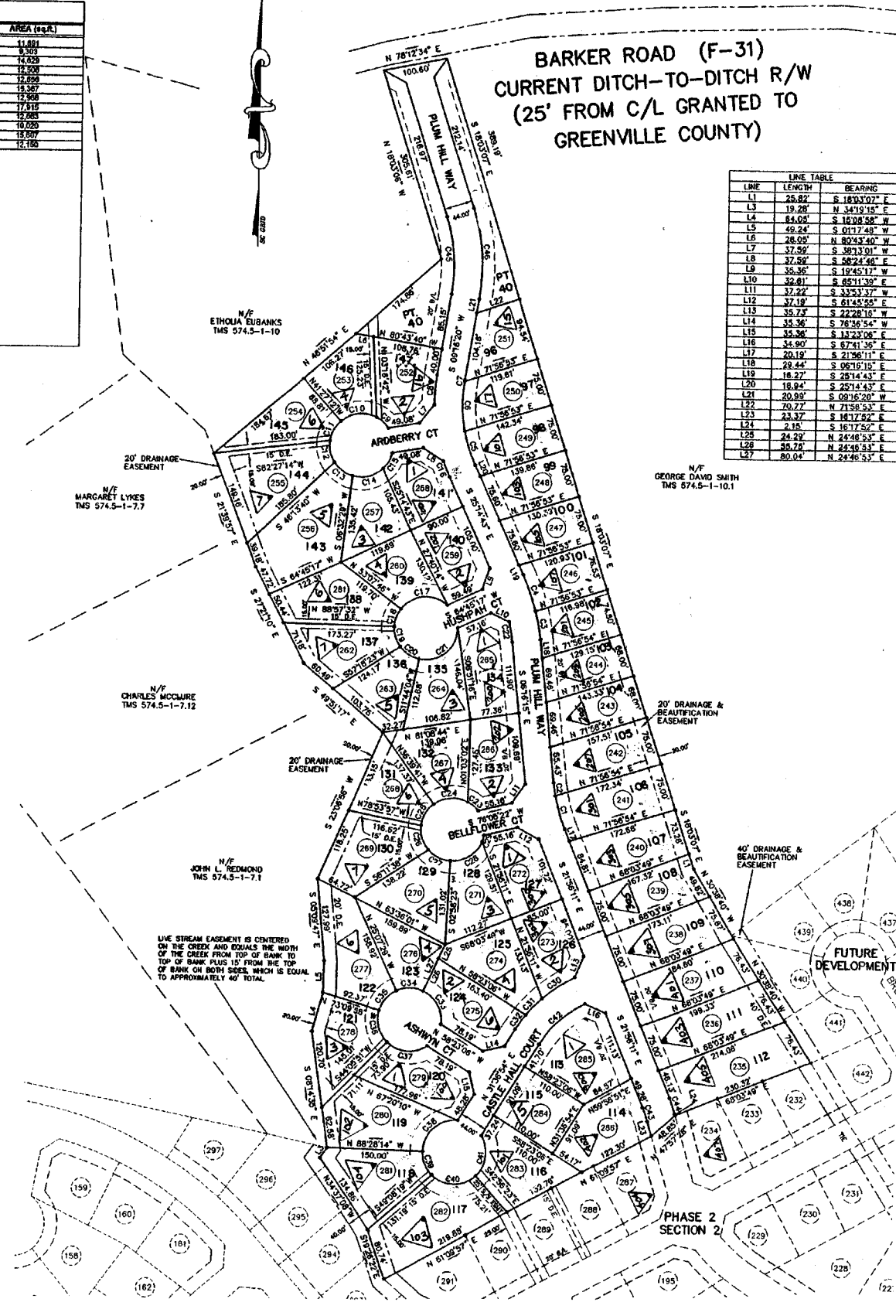
MORNING MIST FARM PHASE 2 - SECTION 2
25% LOT AVERAGING CHART

LOT #	AREA (sq. ft.)	LOT #	AREA (sq. ft.)	LOT #	AREA (sq. ft.)
235	18,622	255	18,855	275	11,881
236	15,502	256	18,822	276	8,553
237	14,397	257	8,221	277	14,628
238	13,418	258	8,227	278	12,208
239	12,828	259	11,000	279	12,659
240	13,422	260	9,953	280	13,387
241	11,043	261	13,203	281	12,958
242	12,264	262	13,262	282	17,419
243	10,229	263	10,000	283	12,883
244	8,264	264	8,500	284	10,020
245	8,264	265	12,368	285	13,689
246	9,000	266	11,538	286	12,156
247	9,424	267	11,548		
248	10,134	268	10,000		
249	10,713	269	14,055		
250	10,301	270	11,843		
251	8,095	271	10,000		
252	11,848	272	10,965		
253	8,851	273	10,217		
254	10,729	274	12,484		

ZONED R-12 TOTAL CREDIT AREA - 822,388 sq. ft.
MAX LOT CREDIT - 24,000 sq. ft. THIS SECTION(S) LOTS: - 11,969 sq. ft.
MIN LOT SIZE - 9,000 sq. ft. AVERAGE LOT SIZE - 3,514,999 sq. ft.
CUMULATIVE CREDIT AREA FOR ALL RECORDED LOTS TO DATE (PH1-ALL, PH2-ALL) - 12,121 sq. ft.

CURVE TABLE

CURVE	RADIUS	LENGTH	TANGENT	CHORD	BEARING	DELTA
C1	278.00'	54.87'	27.88'	54.86'	S 16.18° 12' E	111° 19' 49"
C2	278.00'	21.04'	10.52'	21.03'	S 08.28° 19' E	47° 00' 00"
C3	322.00'	48.17'	24.09'	48.09'	N 10.24° 31' W	81° 23' 32"
C4	322.00'	60.50'	30.24'	60.41'	N 12.91° 40' W	102° 45' 37"
C5	228.00'	58.32'	29.16'	58.21'	S 18.09° 50' E	147° 09' 37"
C6	228.00'	78.78'	39.39'	78.37'	S 01.11° 20' E	19° 47' 33"
C7	228.00'	2.25'	1.12'	2.25'	S 08.28° 19' E	07° 33' 54"
C8	222.00'	48.70'	24.35'	48.62'	S 04.20° 56' W	87° 56' 02"
C9	50.00'	25.26'	12.63'	25.00'	N 42.09° 04' W	287° 10' 00"
C10	50.00'	60.00'	30.00'	60.00'	S 82.87° 37' W	88° 49' 37"
C11	50.00'	35.78'	17.89'	35.00'	S 28.02° 34' W	40° 58' 22"
C12	50.00'	35.78'	17.89'	35.00'	S 14.84° 58' E	40° 58' 22"
C13	50.00'	35.78'	17.89'	35.00'	S 53.52° 33' E	40° 58' 22"
C14	50.00'	51.57'	25.78'	49.31'	N 28.04° 30' E	50° 05' 44"
C15	50.00'	28.84'	14.42'	28.44'	N 30.00° 13' E	33° 02' 49"
C16	272.00'	28.20'	14.10'	28.09'	S 22.28° 20' E	5° 37' 28"
C17	50.00'	82.90'	41.45'	73.32'	S 84.01° 23' E	24° 16' 21"
C18	50.00'	30.47'	15.24'	30.00'	S 18.24° 47' W	34° 54' 58"
C19	50.00'	34.25'	17.13'	33.38'	S 17.40° 04' E	38° 14' 47"
C20	80.00'	33.78'	16.89'	33.00'	S 37.48° 44' E	40° 58' 22"
C21	50.00'	90.23'	45.11'	78.48'	N 50.00° 01' E	103° 24' 08"
C22	278.00'	32.33'	16.17'	32.31'	N 09.36° 08' W	8° 39' 48"
C23	50.00'	21.68'	10.84'	21.61'	N 49.24° 48' W	24° 50' 01"
C24	50.00'	56.13'	28.07'	53.23'	S 85.30° 04' W	64° 18' 30"
C25	50.00'	41.18'	20.59'	40.00'	S 28.48° 32' W	42° 58' 22"
C26	50.00'	41.18'	20.59'	40.00'	S 17.23° 46' E	47° 09' 37"
C27	50.00'	40.19'	20.10'	39.12'	S 64.00° 02' E	48° 03' 10"
C28	50.00'	81.98'	40.99'	58.07'	N 57.28° 20' E	71° 00' 06"
C29	50.00'	10.74'	5.37'	10.72'	N 18.24° 47' E	12° 18' 14"
C30	222.00'	61.51'	30.76'	61.31'	S 56.11° 43' W	155° 22' 26"
C31	222.00'	58.18'	29.09'	58.12'	S 43.35° 33' W	81° 19' 53"
C32	222.00'	28.33'	14.17'	28.31'	S 35.16° 15' W	71° 18' 42"
C33	50.00'	83.83'	41.92'	58.88'	N 28.35° 27' W	73° 19' 19"
C34	50.00'	43.55'	21.78'	42.19'	S 82.49° 42' E	48° 42' 22"
C35	50.00'	41.82'	20.91'	40.71'	S 40.81° 17' W	48° 02' 29"
C36	50.00'	54.75'	27.38'	52.05'	S 14.32° 04' E	82° 41' 11"
C37	50.00'	68.86'	34.43'	63.54'	S 85.21° 17' E	78° 34' 16"
C38	50.00'	82.01'	41.01'	53.80'	S 23.17° 12' W	83° 38' 54"
C39	50.00'	41.18'	20.59'	40.00'	S 22.02° 06' E	47° 09' 37"
C40	50.00'	78.19'	39.09'	89.03'	S 89.17° 00' E	67° 18' 46"
C41	30.00'	65.24'	32.62'	63.84'	N 07.23° 22' E	78° 20' 29"
C42	178.00'	38.00'	19.00'	38.78'	S 47.23° 12' W	31° 32' 37"
C43	228.00'	22.44'	11.22'	22.43'	N 19.07° 02' W	3° 38' 19"
C44	272.00'	26.77'	13.39'	26.78'	N 19.07° 02' W	3° 38' 19"
C45	223.00'	120.62'	60.31'	119.51'	N 04.23° 23' W	27° 19' 26"
C46	292.00'	141.84'	70.92'	140.30'	N 04.23° 23' W	27° 19' 26"



BARKER ROAD (F-31)
CURRENT DITCH-TO-DITCH R/W
(25' FROM C/L GRANTED TO GREENVILLE COUNTY)

LINE TABLE

LINE	LENGTH	BEARING
L1	25.82'	S 18.03° 02' E
L2	19.28'	N 34.19° 15' E
L3	84.05'	S 16.08° 58' W
L4	49.24'	S 01.17° 48' W
L5	28.05'	N 80.23° 40' W
L6	37.52'	S 38.73° 01' W
L7	37.52'	S 58.24° 46' E
L8	35.36'	S 19.45° 17' W
L9	32.81'	S 85.11° 39' E
L10	37.22'	S 33.53° 37' W
L11	37.19'	S 61.45° 25' E
L12	35.73'	S 22.28° 16' W
L13	35.36'	S 78.36° 54' W
L14	35.36'	S 13.23° 08' E
L15	35.36'	S 87.41° 39' E
L16	35.36'	S 21.56° 11' E
L17	29.44'	S 05.19° 15' E
L18	18.82'	S 29.14° 43' E
L19	18.82'	S 25.74° 43' E
L20	20.89'	S 09.16° 20' W
L21	20.89'	S 71.58° 53' E
L22	20.89'	S 18.17° 52' E
L23	21.15'	S 16.17° 52' E
L24	24.32'	N 24.46° 33' E
L25	80.04'	N 24.46° 33' E

SHEET 2
MORNING MIST FARM PH2 - SEC 3
GREENVILLE COUNTY TAX MAPS
GREENVILLE, S.C.

TAX DISTRICT	MAP NUMBER	REVISONS
	574.26	

LOT #	LOT AREA TABLE
	AREA IN SQ. FT. ACREAGE
1	6178.04 0.14 AC.
2	6178.04 0.14 AC.
3	6178.04 0.14 AC.
4	6178.04 0.14 AC.
5	6178.04 0.14 AC.
6	6178.04 0.14 AC.
7	6178.04 0.14 AC.
8	6178.04 0.14 AC.
9	6178.04 0.14 AC.
10	6178.04 0.14 AC.
11	6178.04 0.14 AC.
12	6178.04 0.14 AC.
13	6178.04 0.14 AC.
14	6178.04 0.14 AC.
15	6178.04 0.14 AC.
16	6178.04 0.14 AC.
17	6178.04 0.14 AC.
18	6178.04 0.14 AC.
19	6178.04 0.14 AC.
20	6178.04 0.14 AC.
21	6178.04 0.14 AC.
22	6178.04 0.14 AC.
23	6178.04 0.14 AC.
24	6178.04 0.14 AC.
25	6178.04 0.14 AC.
26	6178.04 0.14 AC.
27	6178.04 0.14 AC.
28	6178.04 0.14 AC.
29	6178.04 0.14 AC.
30	6178.04 0.14 AC.
31	6178.04 0.14 AC.
32	6178.04 0.14 AC.
33	6178.04 0.14 AC.
34	6178.04 0.14 AC.
35	6178.04 0.14 AC.
36	6178.04 0.14 AC.
37	6178.04 0.14 AC.
38	6178.04 0.14 AC.
39	6178.04 0.14 AC.
40	6178.04 0.14 AC.
41	6178.04 0.14 AC.
42	6178.04 0.14 AC.
43	6178.04 0.14 AC.
44	6178.04 0.14 AC.
45	6178.04 0.14 AC.
46	6178.04 0.14 AC.

CURVE	LENGTH	DELTA	BEARING	CHORD	RADIUS
C1	89.79	184°41'	N09°55'55"W	81.62	369.30
C2	144.17	23°41'	N01°57'37"W	64.09	369.30
C3	144.20	23°41'	N01°57'37"W	64.09	369.30
C4	24.01	37°23'	N08°38'36"W	11.11	56.85
C5	38.41	44°36'	N06°28'31"W	17.11	90.88
C6	29.10	25°41'	N02°25'51"W	13.09	59.98
C7	38.98	28°38'	N02°25'51"W	17.11	90.88
C8	38.98	28°38'	N02°25'51"W	17.11	90.88
C9	38.98	28°38'	N02°25'51"W	17.11	90.88
C10	38.98	28°38'	N02°25'51"W	17.11	90.88
C11	38.98	28°38'	N02°25'51"W	17.11	90.88
C12	38.98	28°38'	N02°25'51"W	17.11	90.88
C13	38.98	28°38'	N02°25'51"W	17.11	90.88
C14	38.98	28°38'	N02°25'51"W	17.11	90.88
C15	38.98	28°38'	N02°25'51"W	17.11	90.88
C16	38.98	28°38'	N02°25'51"W	17.11	90.88
C17	38.98	28°38'	N02°25'51"W	17.11	90.88
C18	38.98	28°38'	N02°25'51"W	17.11	90.88
C19	38.98	28°38'	N02°25'51"W	17.11	90.88
C20	38.98	28°38'	N02°25'51"W	17.11	90.88
C21	38.98	28°38'	N02°25'51"W	17.11	90.88
C22	38.98	28°38'	N02°25'51"W	17.11	90.88
C23	38.98	28°38'	N02°25'51"W	17.11	90.88
C24	38.98	28°38'	N02°25'51"W	17.11	90.88
C25	38.98	28°38'	N02°25'51"W	17.11	90.88
C26	38.98	28°38'	N02°25'51"W	17.11	90.88
C27	38.98	28°38'	N02°25'51"W	17.11	90.88
C28	38.98	28°38'	N02°25'51"W	17.11	90.88
C29	38.98	28°38'	N02°25'51"W	17.11	90.88
C30	38.98	28°38'	N02°25'51"W	17.11	90.88

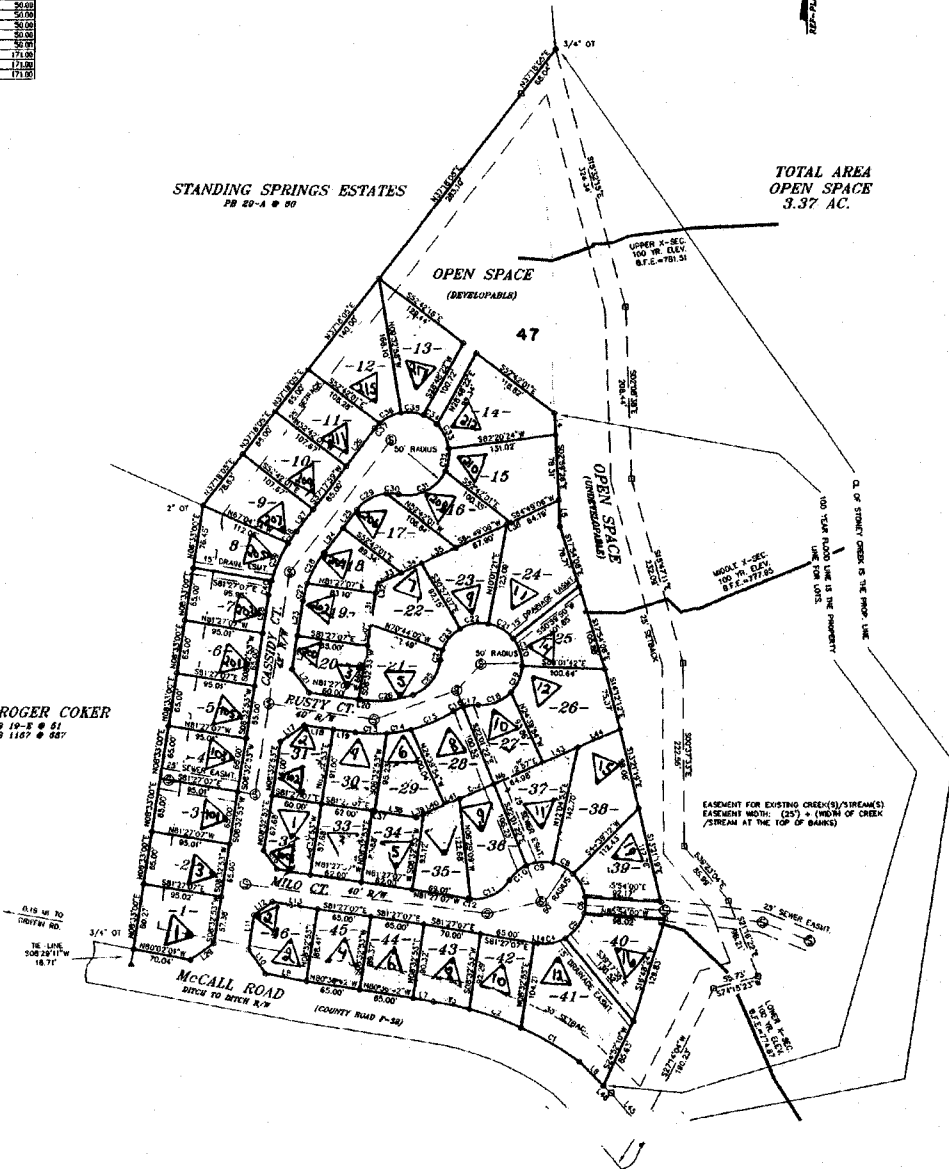
TABLE FOR FINISHED FLOOR ELEVATIONS FOR LOTS BORDERING VENEY CREEK. THE LOTS IN THIS TABLE WILL RECEIVE A CERTIFICATION OF AS-BUILT CONSTRUCTION.

LOT #	FIN. FLOOR
1-14	705.51
15	705.51
16	705.51
17	705.51
18	705.51
19	705.51
20	705.51
21	705.51
22	705.51
23	705.51
24	705.51
25	705.51
26	705.51
27	705.51
28	705.51
29	705.51
30	705.51
31	705.51
32	705.51
33	705.51
34	705.51
35	705.51
36	705.51
37	705.51
38	705.51
39	705.51
40	705.51
41	705.51

DENSITY TABLE	
GROSS ACREAGE:	12.78 AC.
PERMITTED DENSITY:	1.8 UNITS/AC. (R-12)
TOTAL UNITS ALLOWED:	48 UNITS
TOTAL UNITS PROVIDED:	48 UNITS
REQUIRED OPEN SPACE:	10% = 1.92 AC.
OPEN SPACE PROVIDED:	3.37 AC.
FLOODPLAIN/SLOPE:	2.37 AC.
DEVELOPABLE LAND:	1.05 AC.

LINE	LENGTH	BEARING
L1	87.68	S00°00'00"W
L2	84.95	S02°34'43"E
L3	26.32	N02°00'00"E
L4	41.38	N02°00'00"E
L5	25.60	N02°00'00"E
L6	50.81	N02°34'43"E
L7	29.81	N00°00'00"E
L8	29.81	N00°00'00"E
L9	29.81	N00°00'00"E
L10	29.81	N00°00'00"E
L11	29.81	N00°00'00"E
L12	29.81	N00°00'00"E
L13	29.81	N00°00'00"E
L14	29.81	N00°00'00"E
L15	29.81	N00°00'00"E
L16	29.81	N00°00'00"E
L17	29.81	N00°00'00"E
L18	29.81	N00°00'00"E
L19	29.81	N00°00'00"E
L20	29.81	N00°00'00"E
L21	29.81	N00°00'00"E
L22	29.81	N00°00'00"E
L23	29.81	N00°00'00"E
L24	29.81	N00°00'00"E
L25	29.81	N00°00'00"E
L26	29.81	N00°00'00"E
L27	29.81	N00°00'00"E
L28	29.81	N00°00'00"E
L29	29.81	N00°00'00"E
L30	29.81	N00°00'00"E
L31	29.81	N00°00'00"E
L32	29.81	N00°00'00"E
L33	29.81	N00°00'00"E
L34	29.81	N00°00'00"E
L35	29.81	N00°00'00"E
L36	29.81	N00°00'00"E
L37	29.81	N00°00'00"E
L38	29.81	N00°00'00"E
L39	29.81	N00°00'00"E
L40	29.81	N00°00'00"E
L41	29.81	N00°00'00"E
L42	29.81	N00°00'00"E
L43	29.81	N00°00'00"E
L44	29.81	N00°00'00"E
L45	29.81	N00°00'00"E
L46	29.81	N00°00'00"E
L47	29.81	N00°00'00"E
L48	29.81	N00°00'00"E
L49	29.81	N00°00'00"E
L50	29.81	N00°00'00"E

JAMES ROGER COKER
PG 19-E & 51
DB 1167 & 657



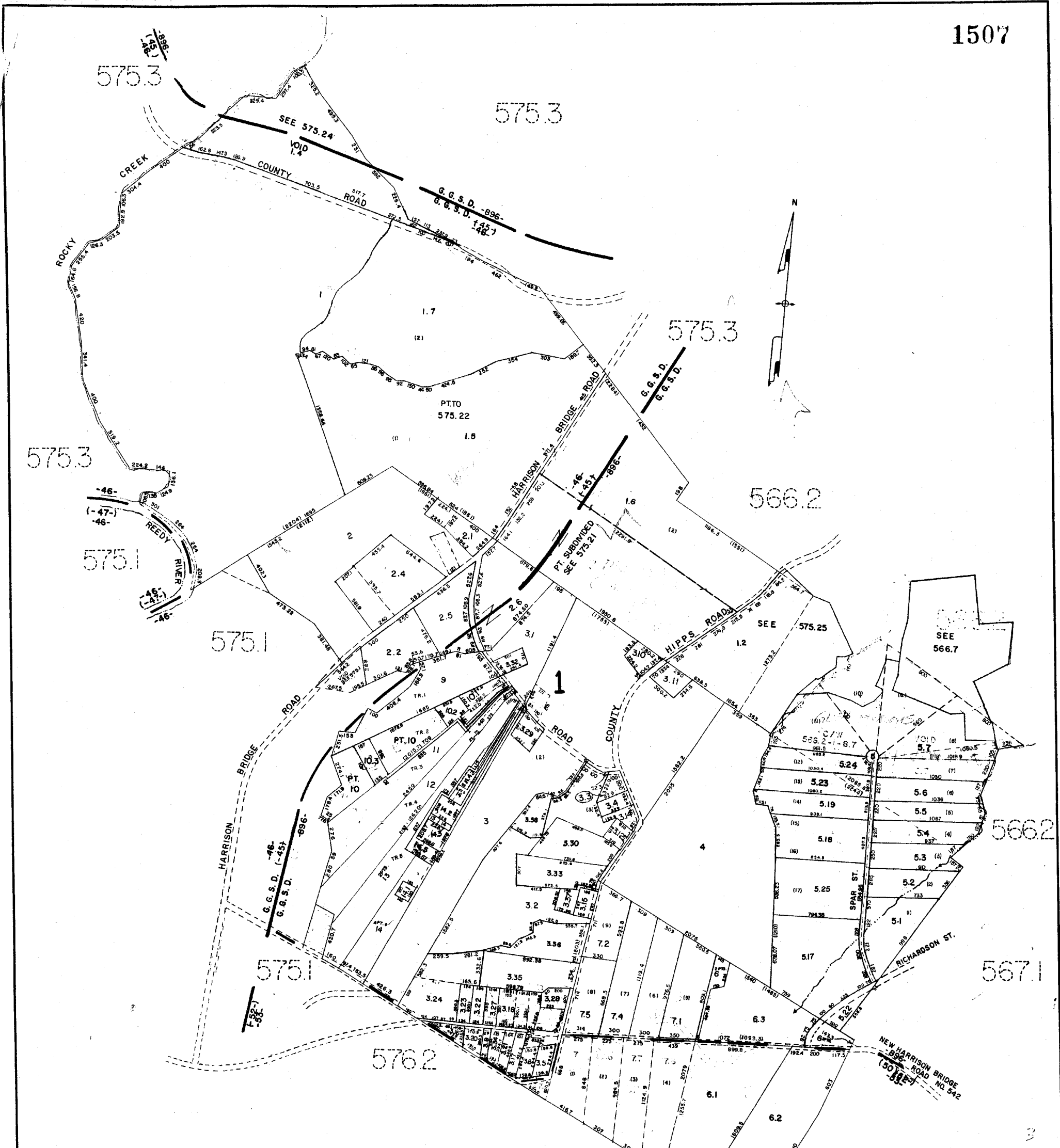
RONALD & JEANNETTE CARBAUGH
DB 1218 & 178

CREEK BANK COMMONS		
GREENVILLE COUNTY TAX MAPS		
GREENVILLE, S. C.		
TAX DISTRICT	MAP NUMBER	REVISIONS
	574.27	



GREENVILLE COUNTY TAX MAPS GREENVILLE, S. C.		
TAX DISTRICT	MAP NUMBER	REVISIONS
-886- (45) (52) (53)	575.1	
	SCALE 1" = 400'	INDEX-19

3
JH



GREENVILLE COUNTY TAX MAPS		
TAX DISTRICT	MAP NUMBER	REVISIONS
53- 145) 132) 896 46	575.2	

3
J-12

508

584.1

584.1

574.5

585.1

575.1

575.2



574.5

575.2

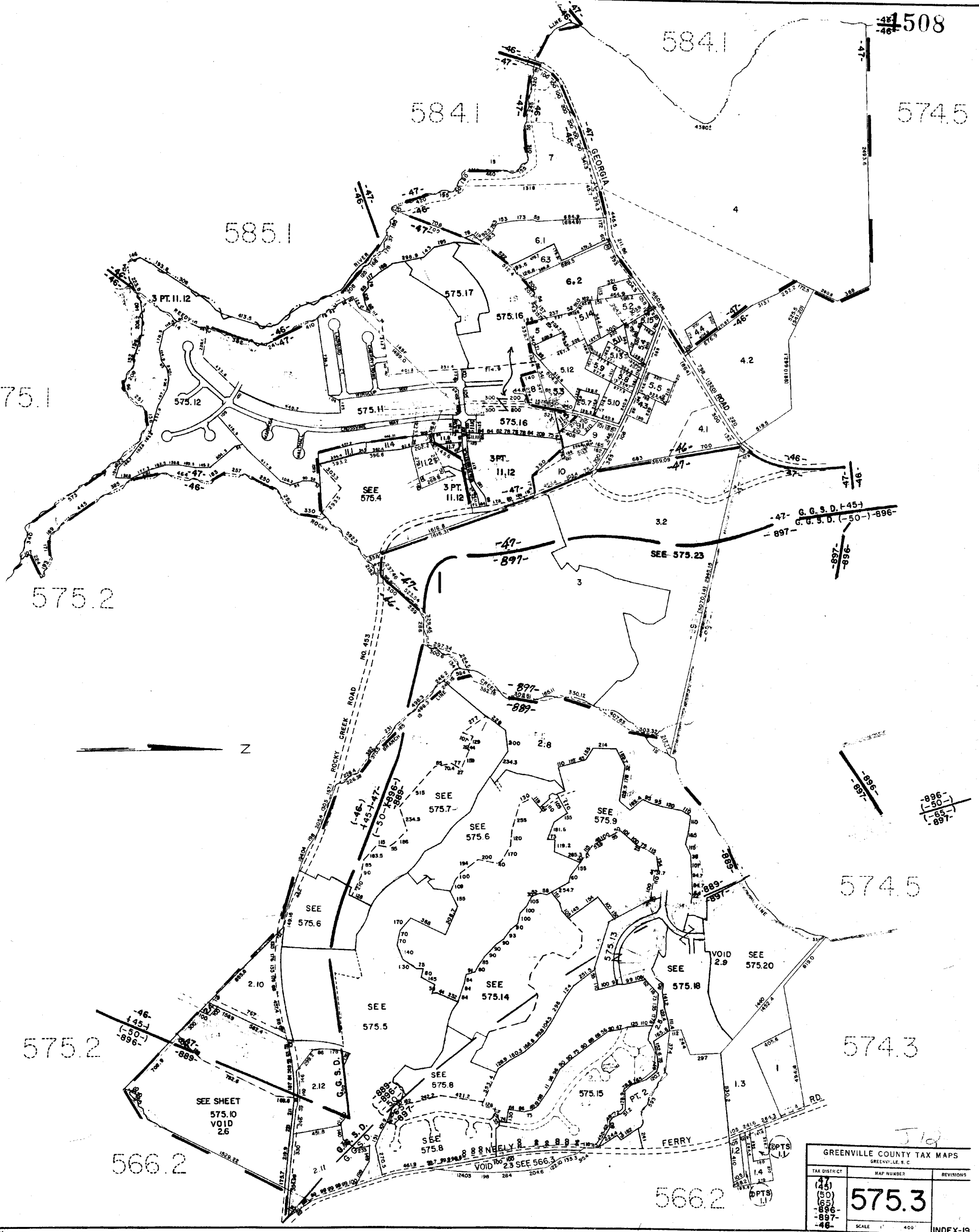
574.3

566.2

566.2

J12

GREENVILLE COUNTY TAX MAPS GREENVILLE, S. C.		
TAX DISTRICT	MAP NUMBER	REVISIONS
47 (45) (50) (65) -896- -897- -46-	575.3	
SCALE 400'		INDEX-19



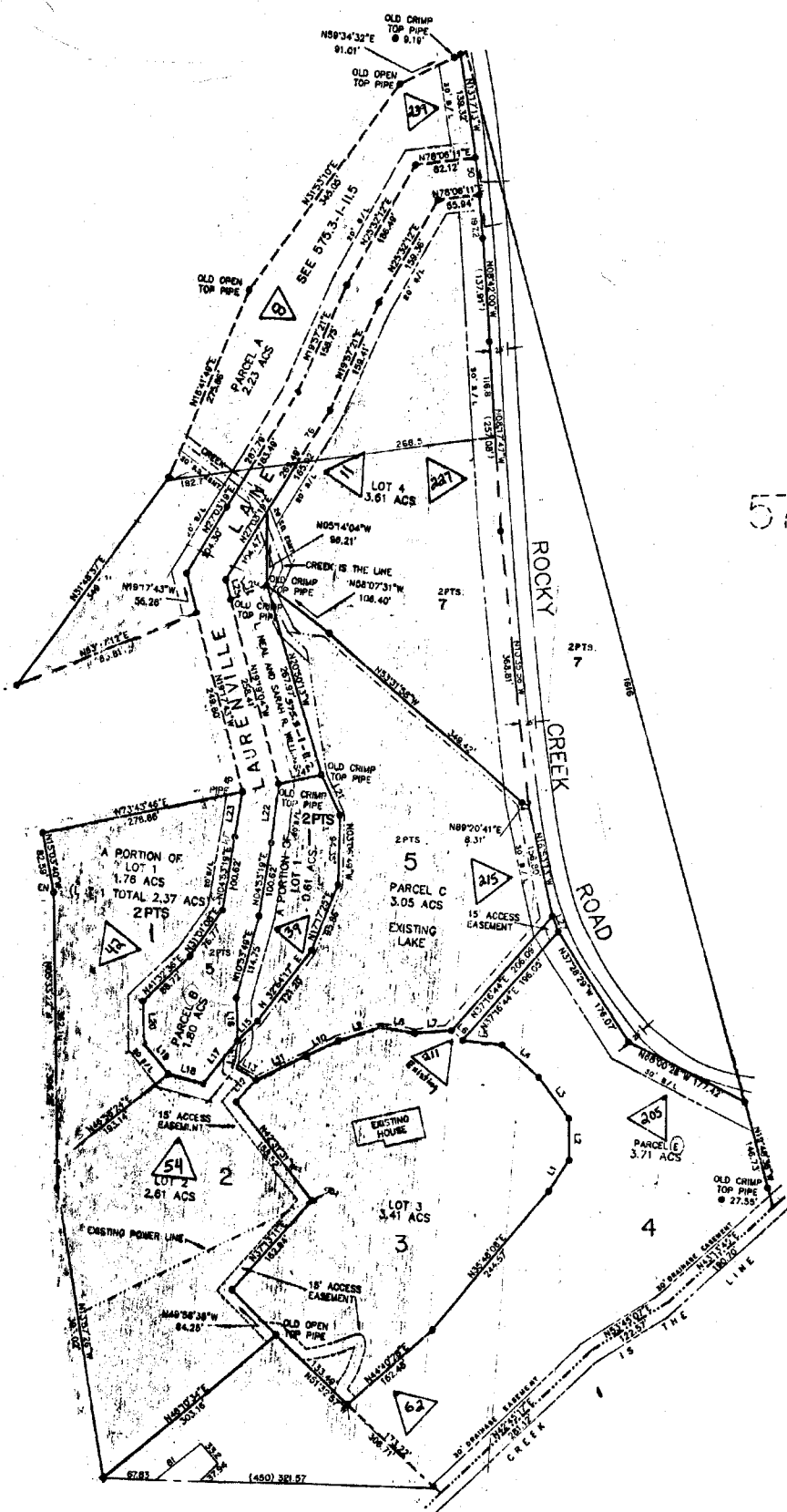
1509

575.3

575.3

575.3

THIS SUBDIVISION
SEE 575.3-1-11



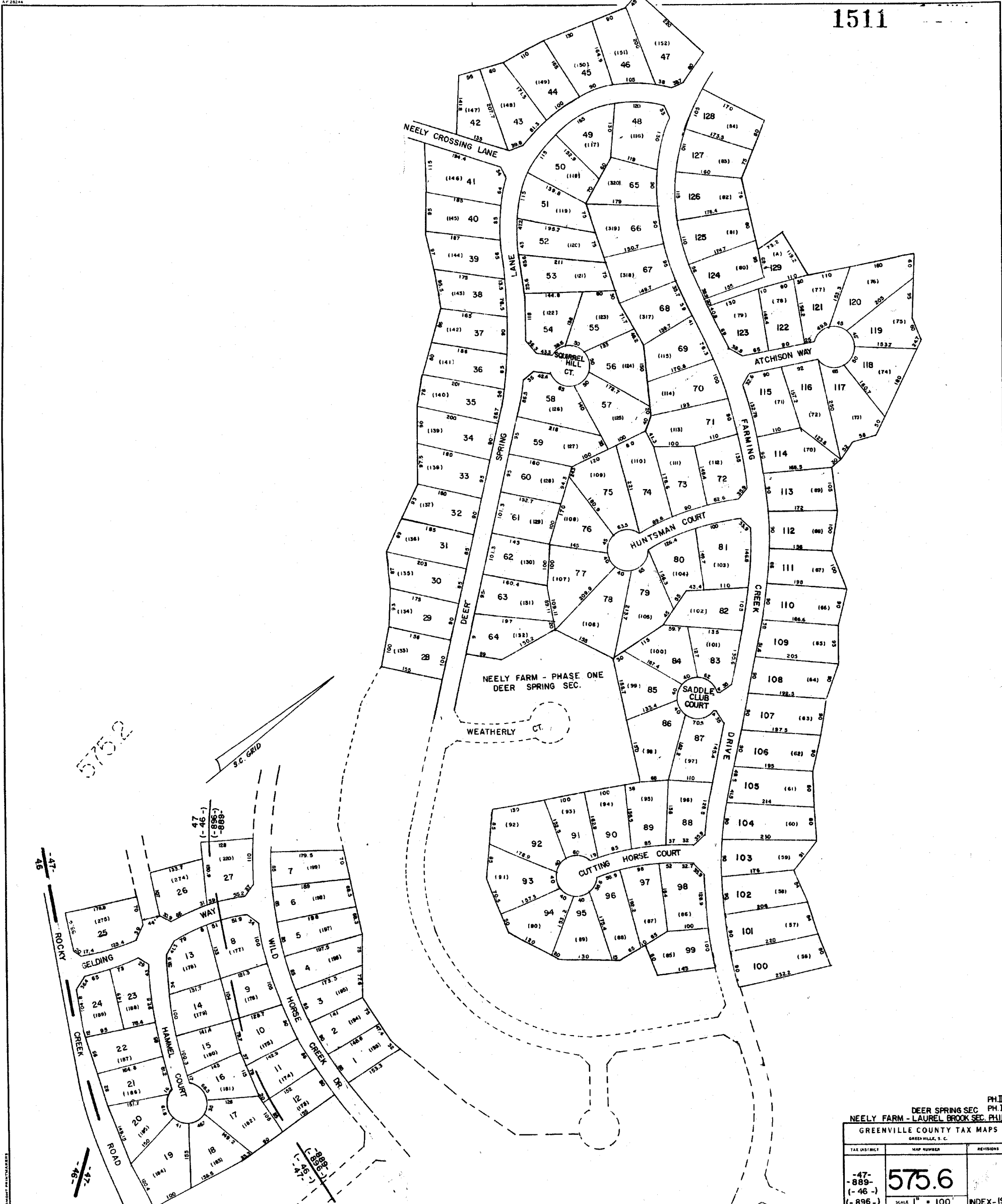
LAUREVILLE PROPERTIES		
GREENVILLE COUNTY TAX MAPS		
GREENVILLE, S. C.		
TAX DISTRICT	MAP NUMBER	REVISIONS
	575.4	
	SCALE = 100'	INDEX-19



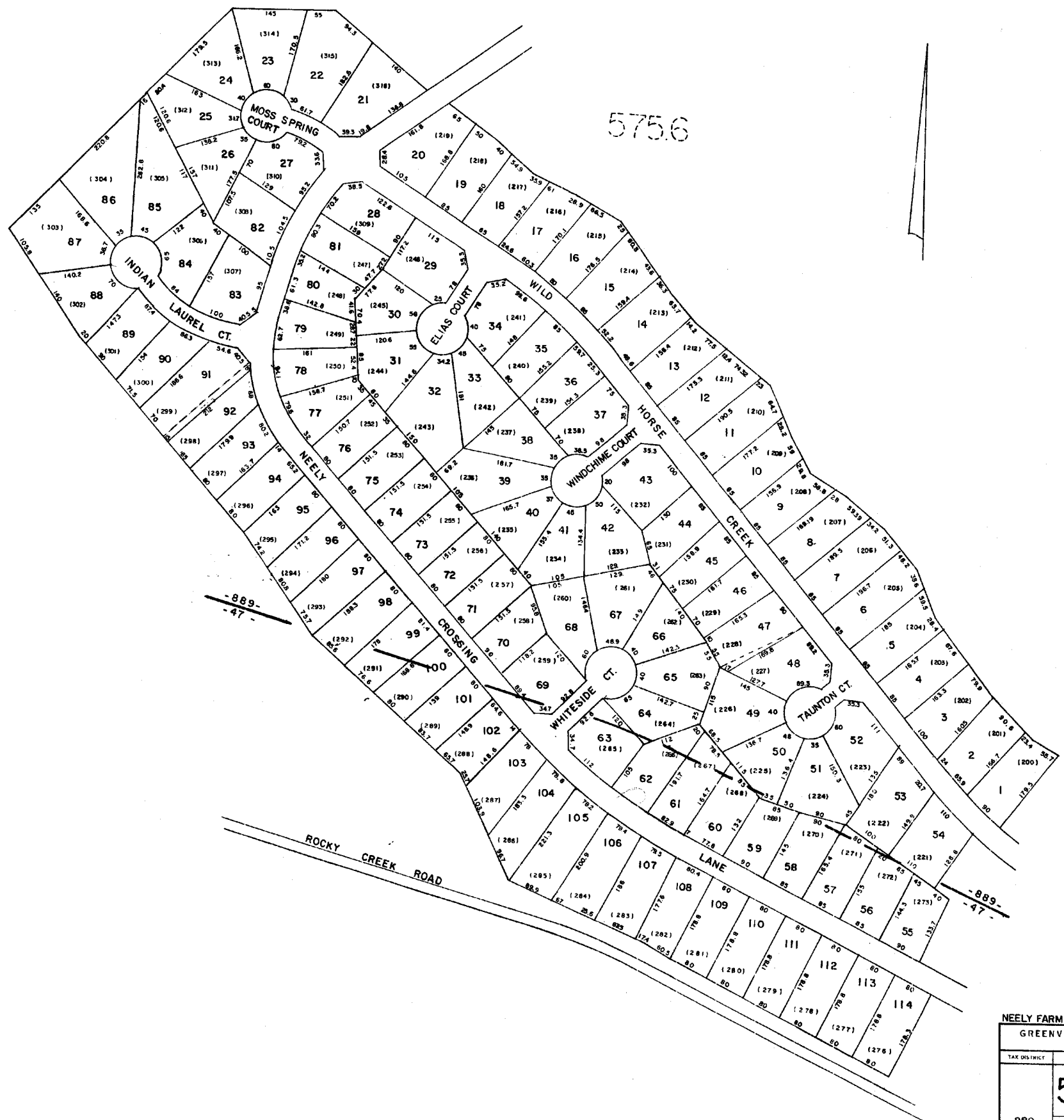
OUT OF
575.3-1-2

PHASE-1A(LAUREL BROOK NEELY FARM PHASE-1 (DEER SPRING) GREENVILLE COUNTY TAX MAPS GREENVILLE, S. C.		
TAX DISTRICT	MAP NUMBER	REVISIONS
889 47 -897- (-896-)	575.5	
SCALE 1" = 100'		INDEX-19

1511



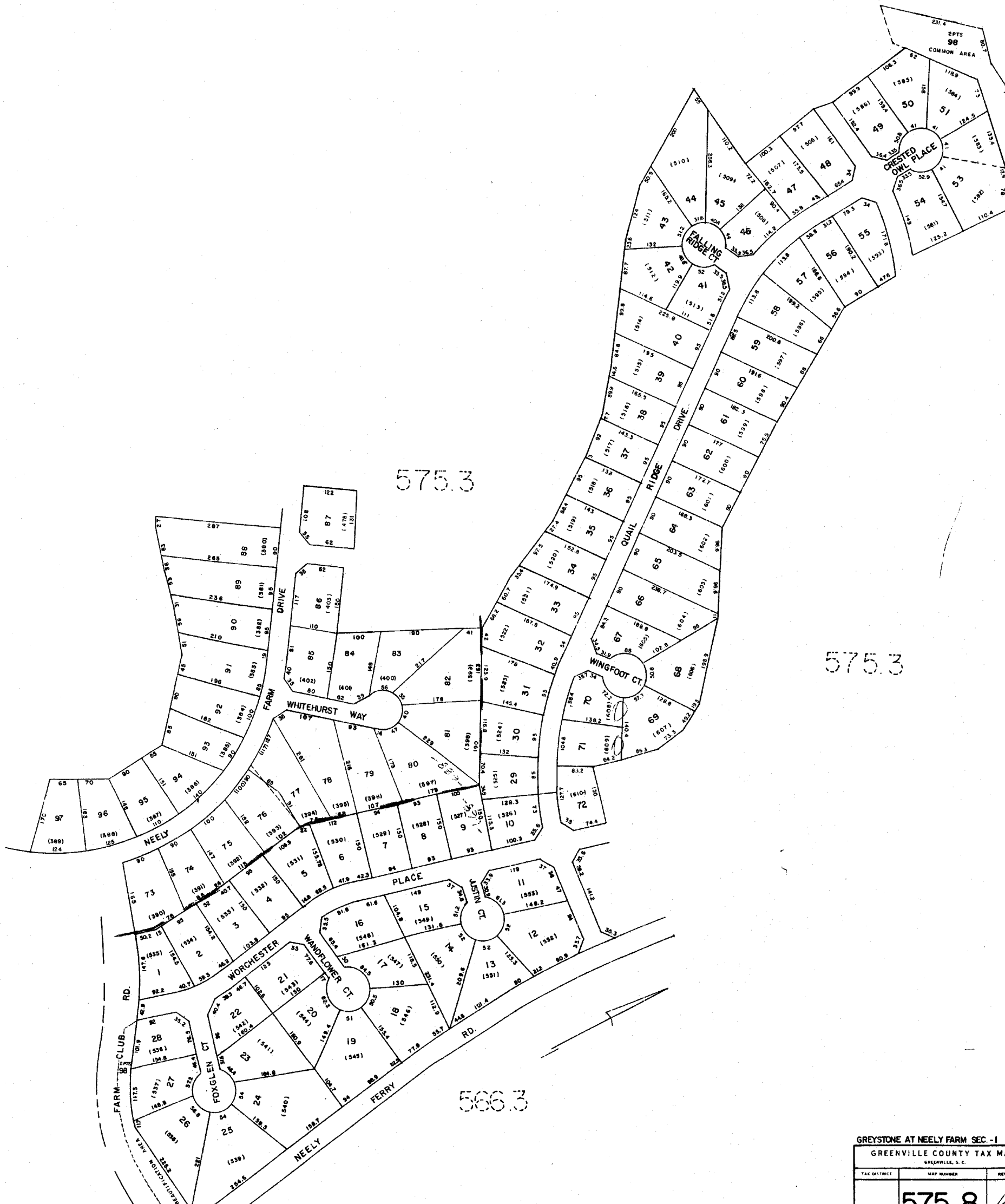
PH. III DEER SPRING SEC. PH. II NEELY FARM - LAUREL BROOK SEC. PH. I GREENVILLE COUNTY TAX MAPS GREENVILLE, S. C.		
TAX DISTRICT	MAP NUMBER	REVISIONS
-47- -889- (-46-) (-896-)	575.6	
	SCALE 1" = 100'	INDEX-19



PH-THREE
PH-TWO
NEELY FARM LAUREL BROOK
GREENVILLE COUNTY TAX MAPS
GREENVILLE, S. C.

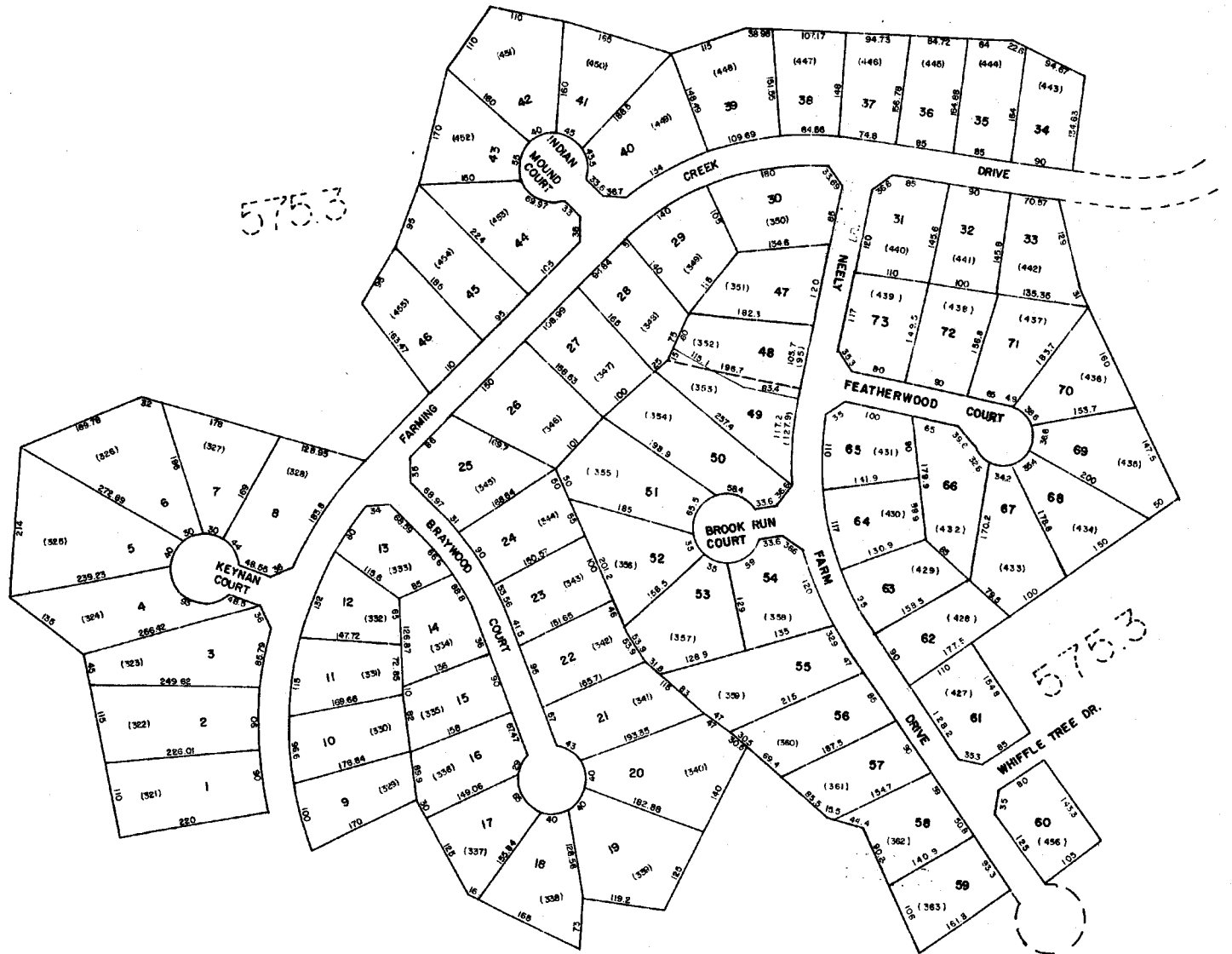
TAX DISTRICT	MAP NUMBER	REVISIONS
	575.7	
-889-	SCALE 1" = 100'	INDEX-19

1513



GREYSTONE AT NEELY FARM SEC. - I
 GREENVILLE COUNTY TAX MAPS
 GREENVILLE, S. C.

TAX DISTRICT	MAP NUMBER	REVISIONS
	575.8	
-897-	SCALE 1" = 100'	INDEX-19



575.3

575.3

575.3

575.6

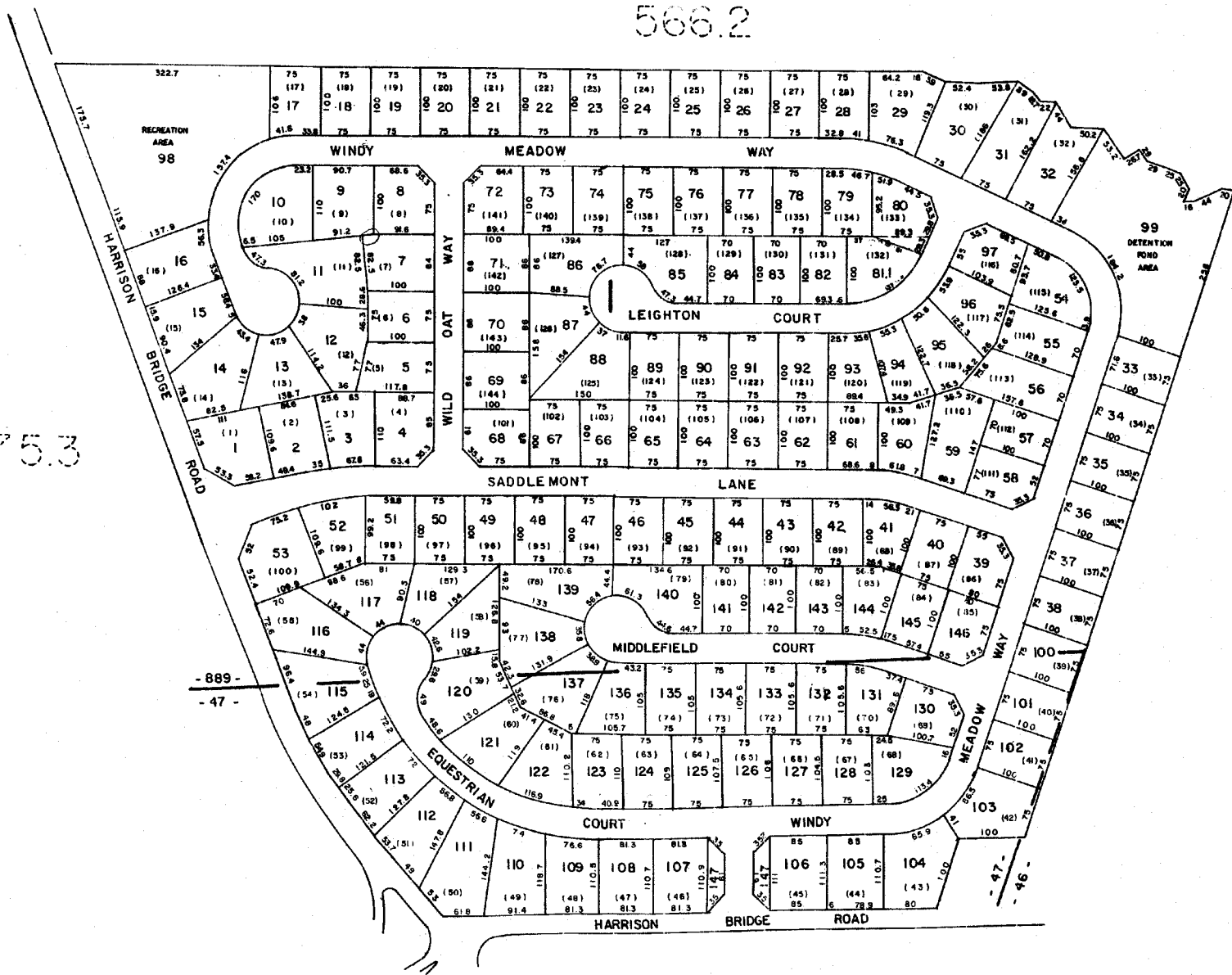
NEELY FARM - DEER SPRING SECTION PH. 4		
GREENVILLE COUNTY TAX MAPS		
GREENVILLE, S. C.		
TAX DISTRICT	MAP NUMBER	REVISIONS
889	575.9	
(896)	SCALE 1" = 100'	19

1515

566.2

575.3

575.2



SADDLER'S RIDGE PH- I, II

GREENVILLE COUNTY TAX MAPS
GREENVILLE, S. C.

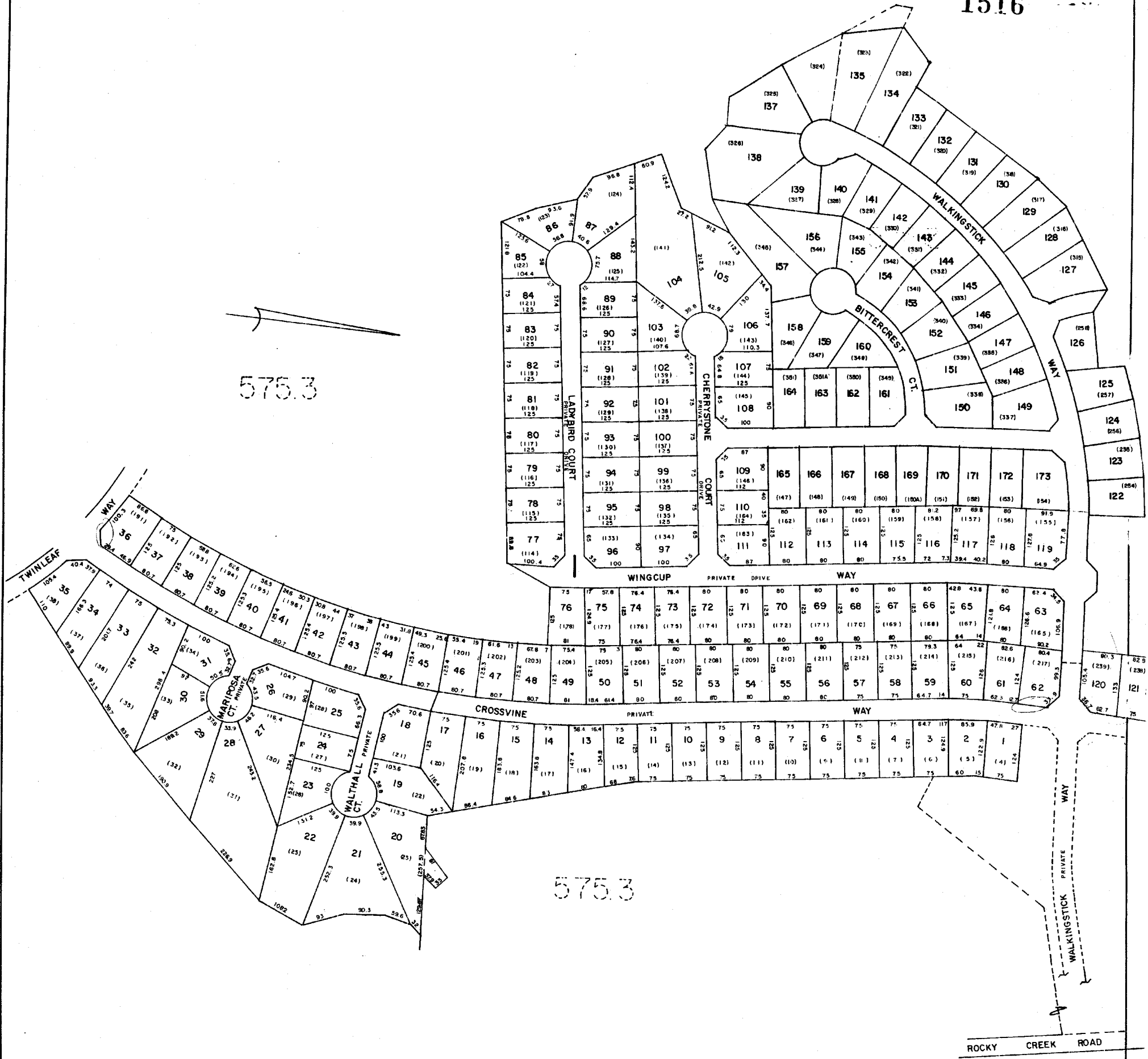
TAX DISTRICT	MAP NUMBER	REVISIONS
-47-	575.10	
-889-	SCALE 1" = 100'	INDEX-19

575.10

-47-
-889-
SCALE 1" = 100'
INDEX-19



575.3

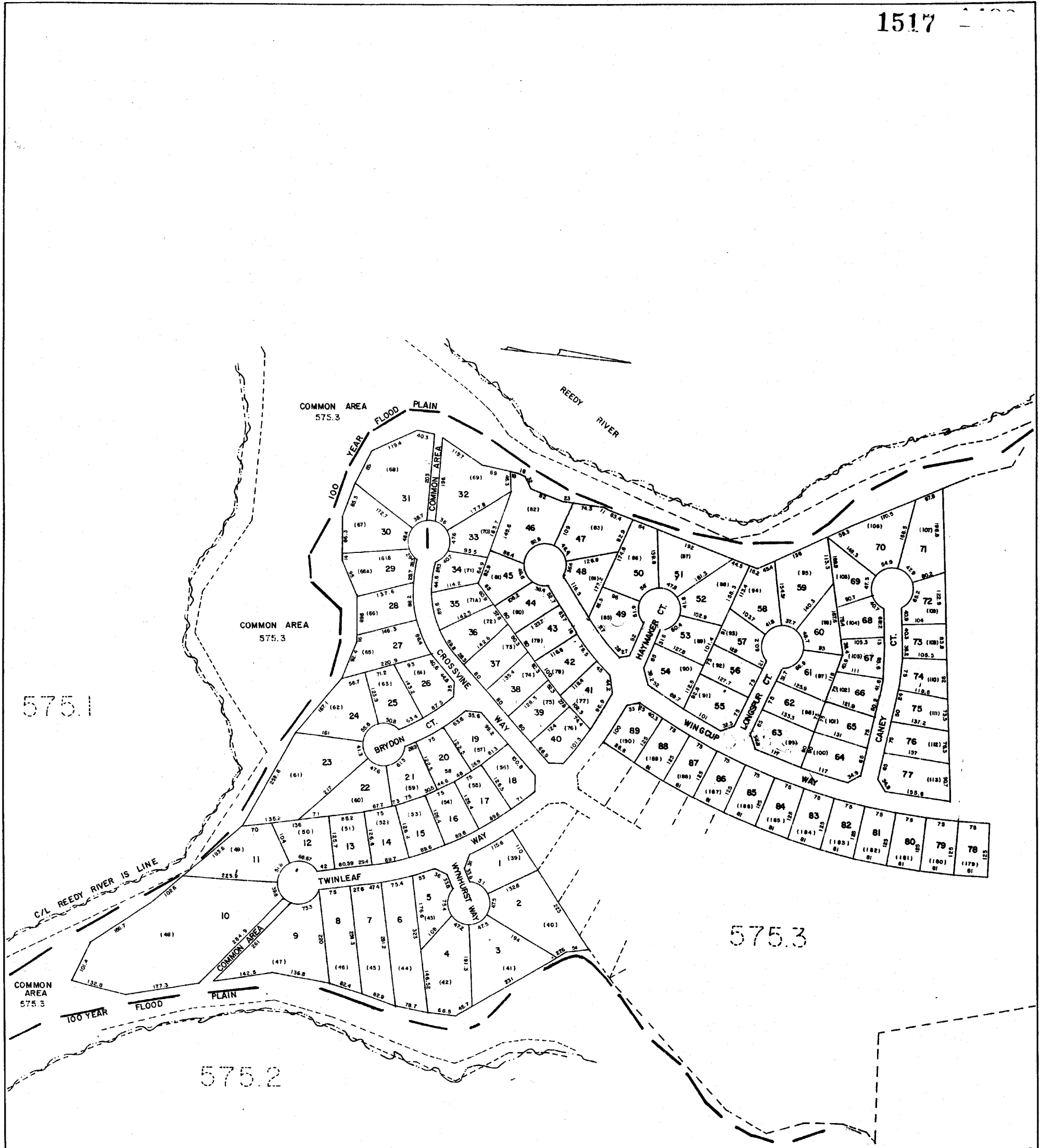


LONG CREEK PLANTATION
GREENVILLE COUNTY TAX MAPS
GREENVILLE, S. C.

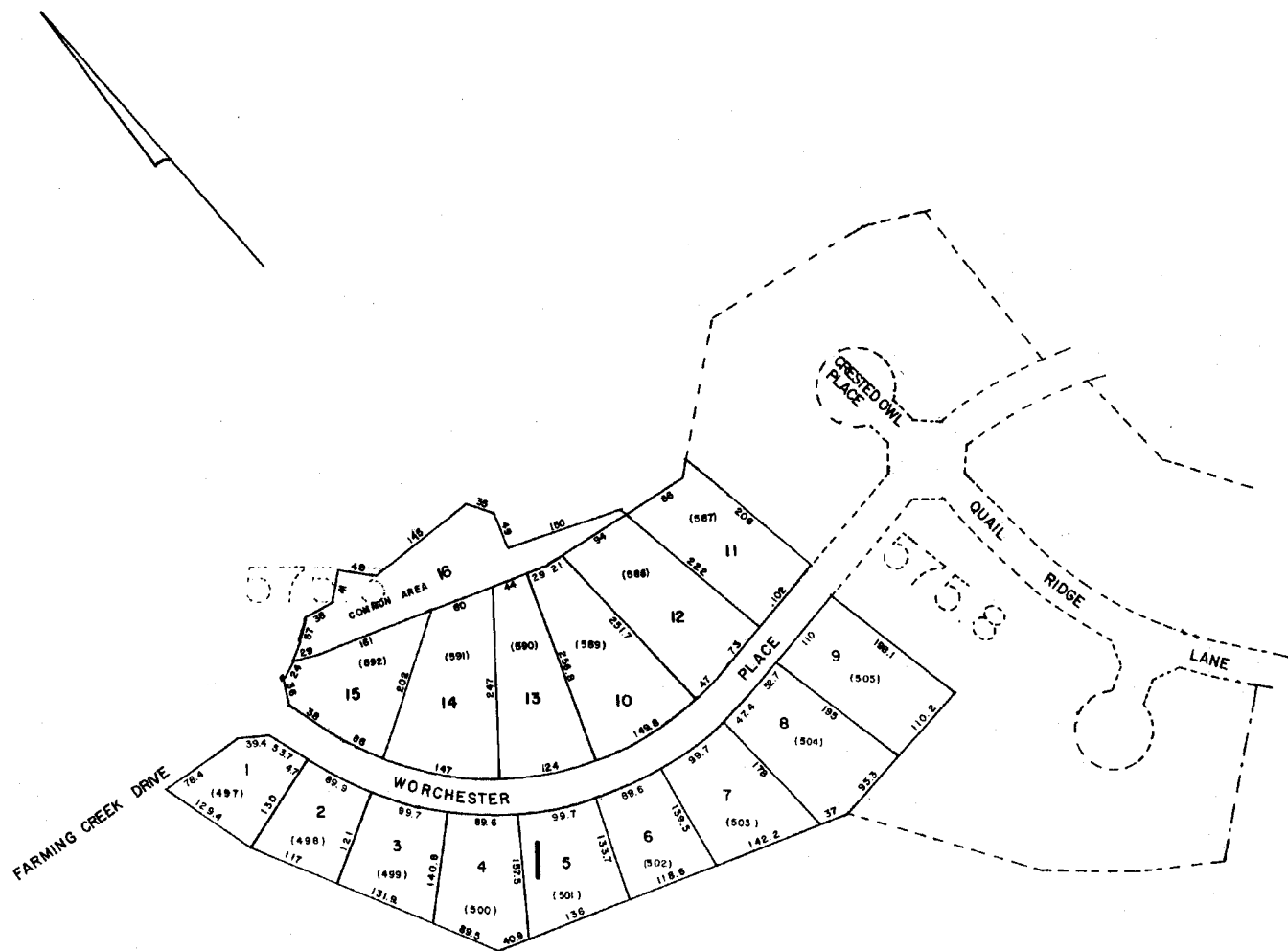
TAX DISTRICT	MAP NUMBER	REVISION
	575.11	1
SCALE 1" = 100'		INDEX-19

ROADS ARE PRIVATE DRIVES

1517



LONG CREEK PLANTATION PH-2; SEC-2		
GREENVILLE COUNTY TAX MAPS		
TAX DISTRICT	MAP NUMBER	REVISIONS
	575.12	
SCALE 1" = 100'		
INDEX-19		



575.3

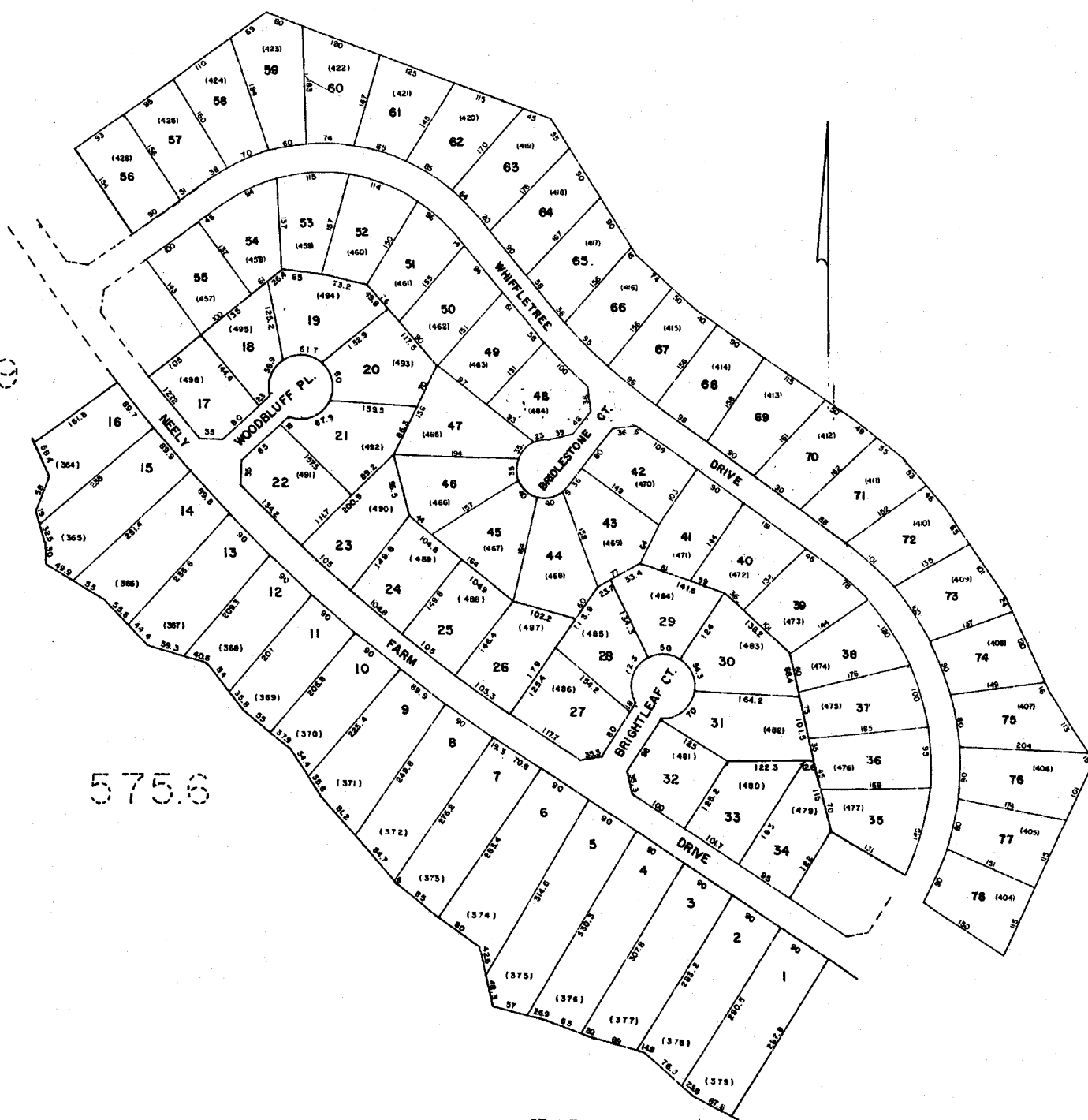
GREYSTONE AT NEELY FARM SEC. - 3		
GREENVILLE COUNTY TAX MAPS		
GREENVILLE, S. C.		
TAX DISTRICT	MAP NUMBER	REVISIONS
	575.13	✓
- 889 -	SCALE 1" = 100'	INDEX-19

1519

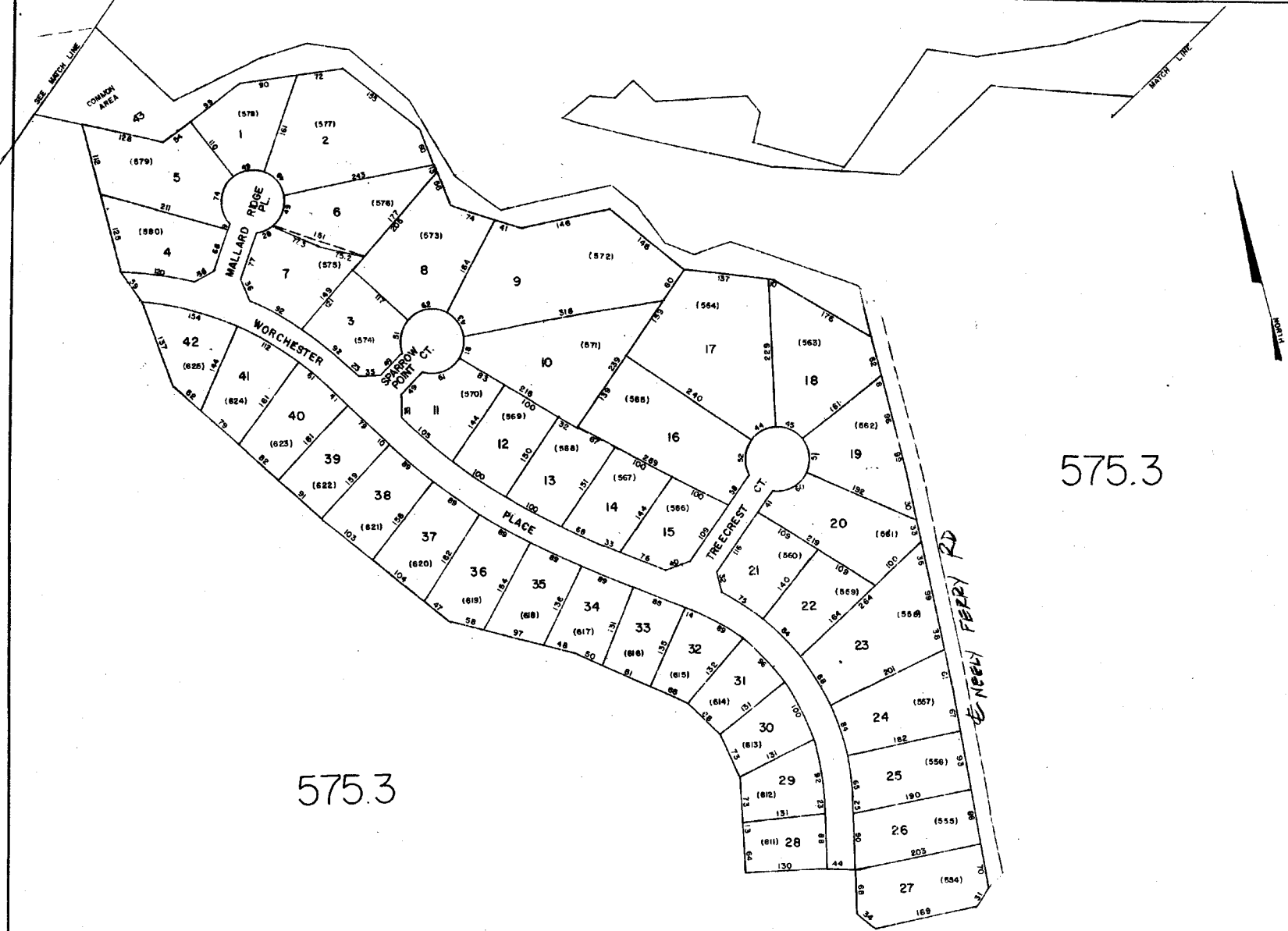
575.9

575.6

575.5



PHASE THREE NEELY FARM HAWTHORNE RIDGE		
GREENVILLE COUNTY TAX MAPS GREENVILLE, S. C.		
TAX DISTRICT	MAP NUMBER	REVISIONS
889	575.14	
(896)	SCALE 1" = 100'	INDEX-19

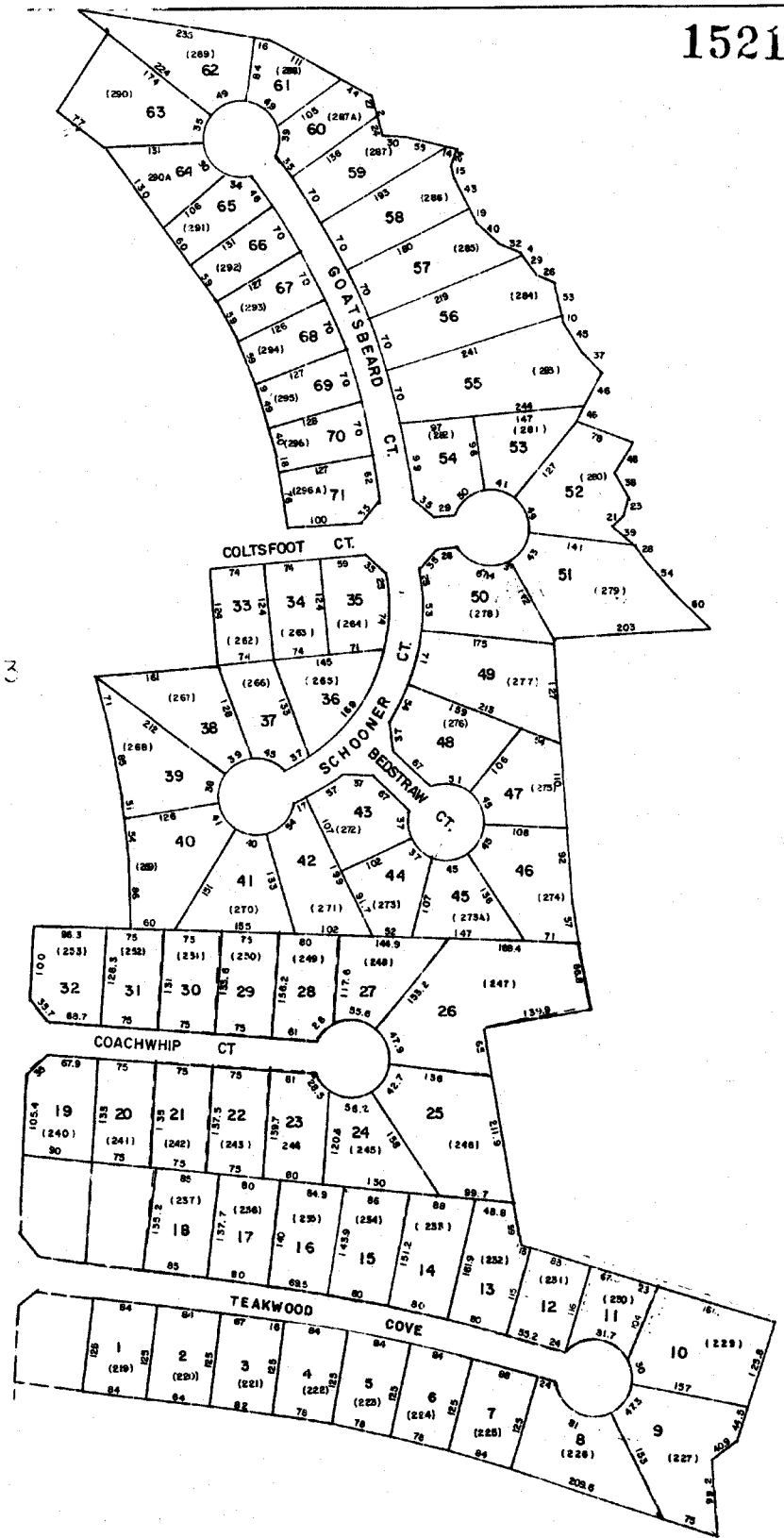


575.3

575.3

GREENVILLE COUNTY TAX MAPS		
GREENVILLE, S. C.		
TAX DISTRICT	MAP NUMBER	REVISIONS
- 889 -	575.15	
SCALE 1" = 100'		INDEX 19

1521

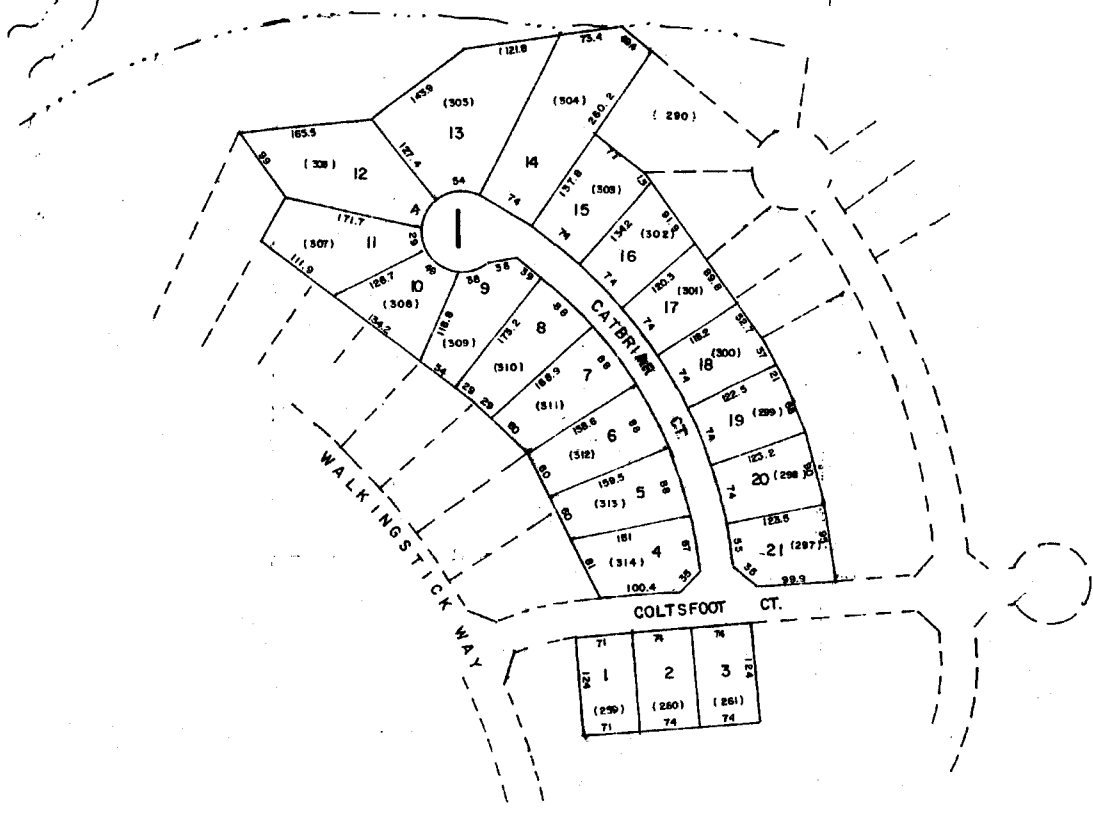



575.3

575.3

LONG CREEK PLANTATION		
GREENVILLE COUNTY TAX MAPS		
GREENVILLE, S. C.		
TAX DISTRICT	MAP NUMBER	REVISIONS
-47-	575.16	
SCALE 1" = 100'		INDEX-19

575.3

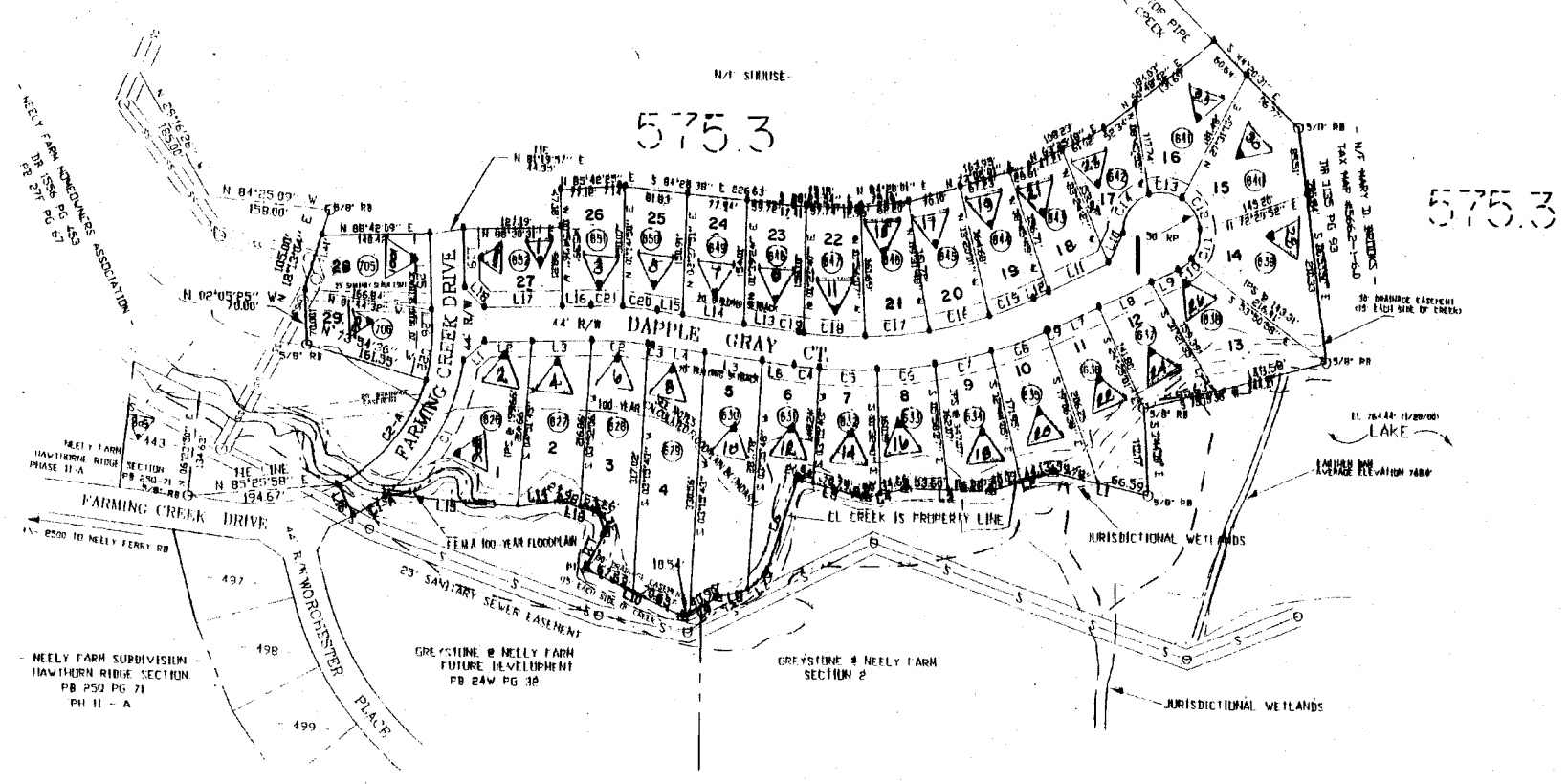


575.3

575.16

LONGCREEK PLANTATION PH-3, SEC-3		
GREENVILLE COUNTY TAX MAPS		
GREENVILLE, S. C.		
TAX DISTRICT	MAP NUMBER	REVISIONS
	575.17	
- 47 -	SCALE 1" = 100'	INDEX-19

LOT CURVE CHART					LOT LINE CHART			LOT AREA CHART		LOT FINISH FLOOR ELEVATION CHART	
NUMBER	LE	RT	LT	RT	NUMBER	DIRECTION	DISTANCE	LOT	AREA (SF)	LOT	F.F. ELEVATION
C1	N 30°00'00" E	80.54	272.00	206.46	L1	N 47°11'16" E	37.83	689	23583	689	736.50
C2	S 87°16'46" E	76.71	500.00	76.77	L2	N 08°33'03" E	41.01	687	16737	687	736.50
C3	S 86°44'09" E	65.53	500.00	65.53	L3	N 08°33'03" E	77.86	688	21016	688	736.50
C4	S 83°59'14" E	34.53	600.00	34.64	L4	S 82°01'35" E	72.89	685	14206	685	736.50
C5	S 89°11'09" E	71.06	600.00	71.05	L5	S 82°01'35" E	75.22	630	20206	630	736.50
C6	N 83°38'39" E	75.87	600.00	75.31	L6	S 82°01'35" E	71.13	631	18000	631	736.50
C7	N 76°26'00" E	75.64	600.00	75.71	L7	N 05°18'49" E	72.57	632	12820	632	736.50
C8	N 69°11'56" E	75.75	600.00	75.80	L8	N 05°18'49" E	77.86	633	12888	633	736.50
C9	N 65°26'46" E	67.9	555.59	67.73	L9	N 05°18'49" E	77.86	634	12827	634	736.50
C10	N 52°23'56" E	62.35	50.00	62.54	L10	S 84°17'17" W	41.29	635	12526	635	736.50
C11	N 16°49'46" E	38.75	50.00	39.80	L11	S 85°16'49" W	86.89	636	18027	636	736.50
C12	N 32°11'00" V	43.93	50.00	45.49	L12	S 85°16'49" W	41.00	637	12820	637	736.50
C13	N 63°35'33" V	42.52	50.00	44.36	L13	N 02°01'25" V	17.01	638	17763	638	736.50
C14	S 34°04'25" V	50.00	50.00	48.86	L14	N 02°01'25" W	80.33	639	17853	639	736.50
C15	S 68°30'30" V	61.97	556.00	62.00	L15	N 02°01'25" V	33.70	640	18821	640	736.50
C16	S 75°51'56" V	86.76	556.00	86.77	L16	S 06°33'03" V	37.88	641	12828	641	736.50
C17	S 84°20'18" V	83.42	556.00	83.76	L17	S 06°33'03" V	107.50	642	11950	642	736.50
C18	N 07°13'22" V	88.61	556.00	88.58	L18	N 44°28'07" W	106.56	643	11957	643	736.50
C19	N 02°43'45" V	71.3	556.00	71.3	L19	N 01°28'47" W	73.11	644	12811	644	736.50
C20	N 84°44'00" V	45.02	544.00	45.03	L20	S 85°18'49" W	2.39	645	12824	645	736.50
C21	N 89°16'37" V	47.23	544.00	47.25	L21	N 01°28'47" W	47.83	646	11763	646	736.50
C22	S 73°07'07" V	64.44	268.00	64.66	L22	N 41°54'18" E	34.83	647	11919	647	736.50
					L23	S 46°28'37" E	38.36	648	12034	648	736.50
					L24	S 01°28'47" E	70.00	649	12824	649	736.50
					L25	S 01°28'47" E	92.00	650	12820	650	736.50
					L26	S 01°11'59" E	82.00	651	12828	651	736.50
					L27	N 08°33'03" E	8.31	700	12836	700	736.50
								701	13076	701	736.50



JAMES F. & MARIE E. COOK
 DR 1071 PG. 231
 PR 101 PG. 23

1/2" RR SPICE SET
 C/L IN MAKINE LANE
 & SULLIVAN ROAD
 ELEVATION 52.00
 INVD BY BATH



LINE	BEARING	DISTANCE
L1	N 17° 35' 25" E	35.36
L2	N 71° 11' 00" W	35.36
L3	S 79° 30' 25" E	19.87
L4	S 35° 34' 25" E	45.87
L5	S 44° 18' 15" E	23.24
L6	S 44° 18' 15" E	7.61
L7	N 25° 12' 25" E	71.11
L8	S 83° 11' 15" E	39.98
L9	N 51° 18' 15" E	36.93
L10	N 61° 20' 00" E	43.91
L11	N 61° 15' 30" E	75.25
L12	N 44° 18' 15" W	27.30
L13	N 25° 12' 25" W	74.28
L14	N 44° 18' 15" W	89.88
L15	N 25° 12' 25" W	40.84
L16	N 17° 35' 25" E	33.36
L17	N 61° 15' 30" E	85.77
L18	N 61° 15' 30" E	85.77
L19	N 61° 15' 30" E	85.77
L20	N 74° 11' 21" E	92.37
L21	S 69° 15' 31" E	111.61
L22	S 69° 15' 31" E	65.47
L23	S 69° 15' 31" E	65.47
L24	S 69° 15' 31" E	65.47
L25	S 69° 15' 31" E	65.47
L26	S 69° 15' 31" E	65.47
L27	S 69° 15' 31" E	65.47
L28	S 69° 15' 31" E	65.47
L29	S 69° 15' 31" E	65.47
L30	S 69° 15' 31" E	65.47
L31	S 69° 15' 31" E	65.47
L32	S 69° 15' 31" E	65.47
L33	S 69° 15' 31" E	65.47
L34	S 69° 15' 31" E	65.47
L35	S 69° 15' 31" E	65.47
L36	S 69° 15' 31" E	65.47

LINE	BEARING	DISTANCE
L37	N 27° 45' 32" E	61.87
L38	S 66° 31' 25" W	44.87
L39	N 48° 35' 25" W	47.87
L40	N 48° 35' 25" W	38.99
L41	N 74° 35' 35" W	31.42
L42	N 89° 06' 06" W	47.30
L43	N 89° 06' 06" W	48.25
L44	S 67° 31' 24" W	58.25
L45	N 65° 11' 30" W	88.27
L46	N 65° 11' 30" W	112.89
L47	N 65° 11' 30" W	68.66
L48	N 65° 11' 30" W	112.89
L49	S 76° 20' 34" W	75.64
L50	N 76° 20' 34" W	69.25
L51	N 76° 20' 34" W	67.29
L52	N 76° 20' 34" W	76.63

NOTES:
 THERE IS A 10 FT DRAINAGE AND UTILITY EASEMENT ALONG ALL EXTERIOR BOUNDARY LINES AND A 5 FT DRAINAGE AND UTILITY EASEMENT ALONG EACH SIDE OF ALL INTERIOR BOUNDARY LINES UNLESS OTHERWISE SHOWN.
 A STORM WATER MANAGEMENT AND SEDIMENTATION CONTROL PLAN HAS BEEN PREPARED FOR THIS PROPERTY AND WILL BE APPLIED FOR LAND DISTURBANCE. INDIVIDUAL PLAN IS PREPARED AND APPROVED FOR THIS PROPERTY. THIS PLAN IS ON FILE WITH THE SOIL AND WATER CONSERVATION DEPARTMENT, GREENVILLE COUNTY, S. C.
 ALL LOTS ARE TO HAVE WATER SERVICE AS PROVIDED BY GREENVILLE WATER SYSTEMS.
 SANITARY SEWER DISPOSAL SHALL BE BY SEPTIC TANK METHODS AS APPROVED HEALTH AND SCIENCE.
 ALL LOTS ARE A MINIMUM OF 25,000 SQUARE FEET.
 THERE SHALL BE NO ACCESS PROVIDED TO SULLIVAN ROAD FOR LOTS 17 & 18.
 POINTS AT ALL CORNERS LOCATED IN THE DRAINAGE 5/8" OR 1/2" IRON PINS ARE LOCATED AT ALL OTHER CORNERS EXCEPT AS NOTED.
 BEARINGS AND DISTANCES ALONG CURVES ARE CHORDS.
 100 YEAR FLOOD BOUNDARY LINE FOR ZONE "A", AREAS OF 100 YEAR FLOOD, BASE FLOOD ELEVATIONS AND FLOOD HAZARD FACTORS NOT RETURNED, WAS SCALD FROM FIRM FLOOD INSURANCE RATE MAP CORROPHY-PANEL NO. 45009-025A EFFECTIVE DATE OF DEC 20, 1990.
 ELEVATIONS OF TMS, MINIMUM FINISH FLOOR ELEVATIONS, AND 100 YEAR FLOOD PLAIN DATA WERE FURNISHED BY MATRIX ENGINEERING.

LOT NO.	SQUARE FEET
1	25031
15	25019
16	25011
17	28521
18	27356
19	26839
20	25106
21	25014
22	25073
23	25065
24	25066
25	25045
26	25055
27	49281
THERE IS NO LOT NO. 28	
29	44893
30	34127
31	46297
32	32264
33	37563
34	53758
35	28242
36	25187
37	25176
38	25221
39	25827
40	25841
41	25840
42	25841
43	25842
44	25842
45	25613
46	25143

1/2" RR SPICE SET
 C/L IN MAKINE LANE
 & SULLIVAN ROAD
 ELEVATION 726.04
 INVD BY BATH

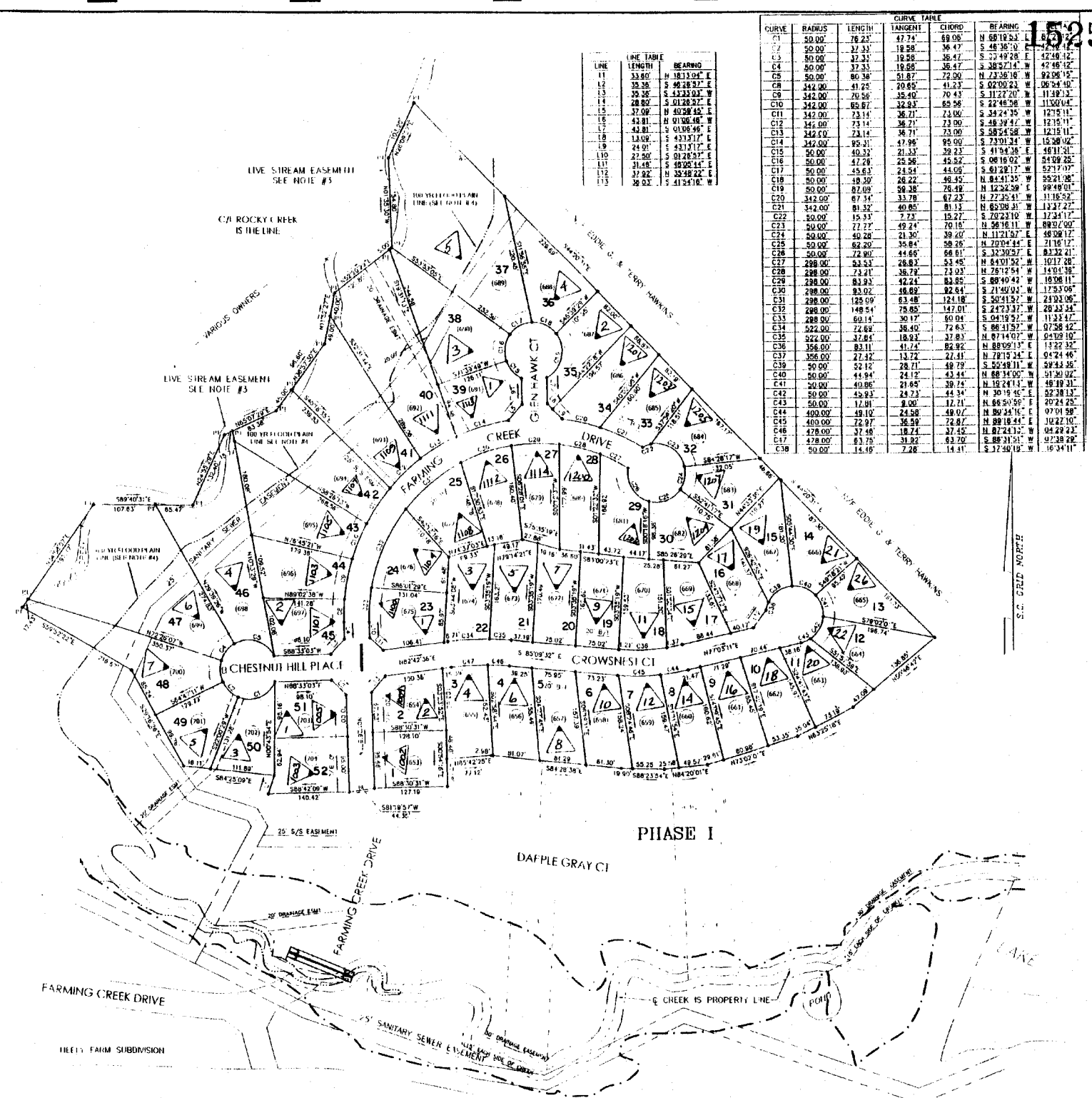
1/2" RR SPICE SET
 C/L IN MAKINE LANE
 & SULLIVAN ROAD
 ELEVATION 52.00
 INVD BY BATH

W. J. DENNIS EST.
 DR 267 PG. 22
 PR 101 PG. 107A

KIMBERLY HILLS
 GREENVILLE COUNTY TAX MAPS
 GREENVILLE, S. C.

TAX DISTRICT	MAP NUMBER	REVISIONS
	575.19	

- 46 - SCALE 1" = 100' INDEX-19



LINE	LENGTH	BEARING
11	33.80	N 1813.04' E
12	35.35	S 4628.97' E
13	35.35	S 1223.04' W
14	28.82	S 0128.27' E
15	37.09	N 4028.42' E
16	43.81	N 0108.48' W
17	42.81	S 0108.48' E
18	13.65	S 4333.77' E
19	24.97	S 4313.77' E
110	22.85	S 0128.27' E
111	31.48	S 4025.14' E
112	37.82	N 3528.22' E
113	28.02	S 4124.18' W

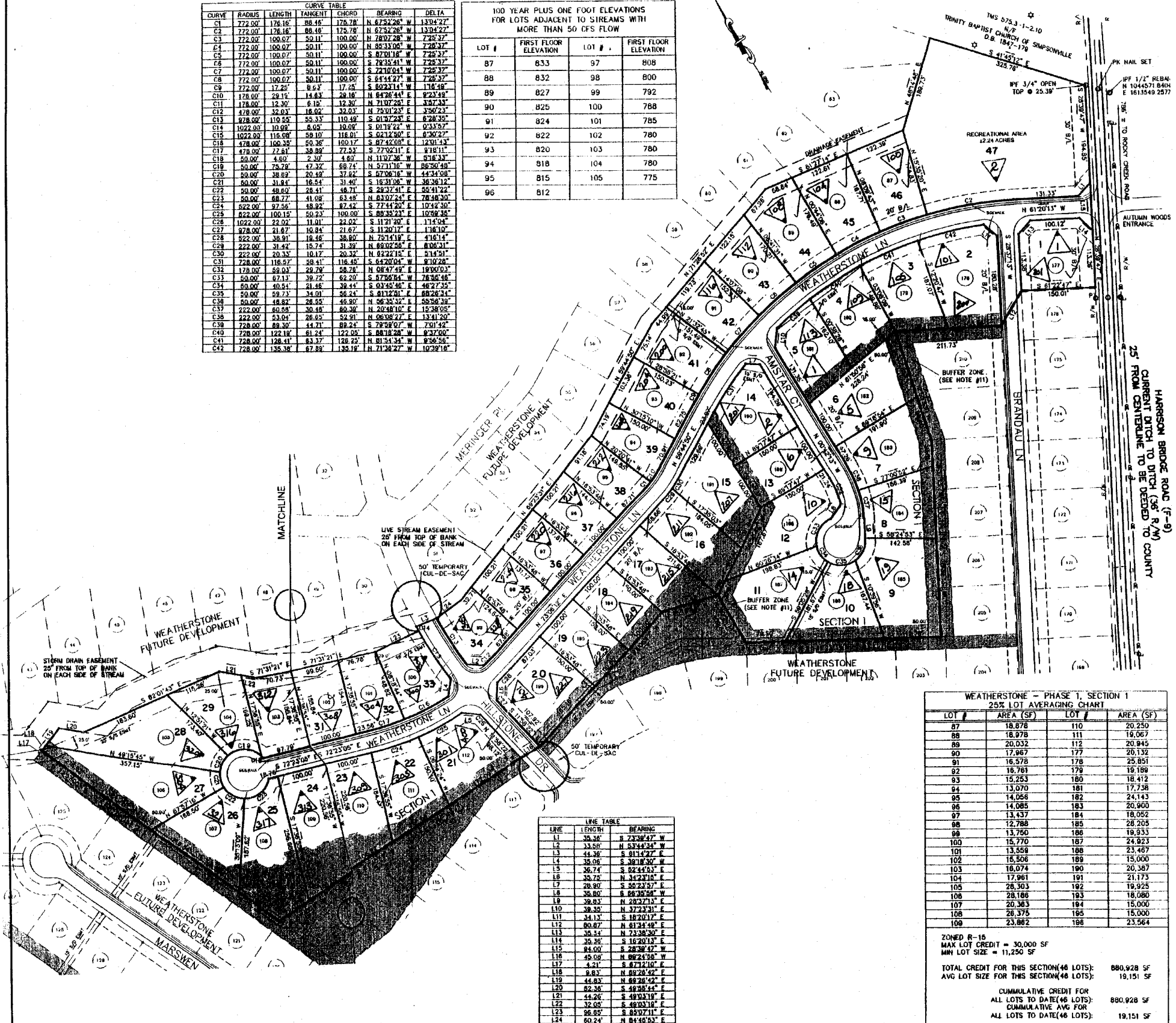
CURVE	RADIUS	LENGTH	TANGENT	CHORD	BEARING
C1	50.00'	76.23'	47.74'	69.08'	N 6818.53' E
C2	50.00'	27.33'	18.58'	36.47'	S 4838.10' E
C3	50.00'	47.33'	18.58'	36.47'	S 7749.08' E
C4	50.00'	32.33'	18.58'	36.47'	S 3827.14' W
C5	50.00'	80.38'	51.87'	72.00'	N 2338.16' W
C6	442.00'	41.25'	20.65'	41.23'	S 0200.43' W
C7	242.00'	20.65'	35.40'	70.43'	S 1122.00' W
C10	242.00'	62.87'	32.83'	65.58'	S 2246.56' W
C11	142.00'	23.14'	36.71'	24.06'	S 3424.35' W
C12	142.00'	23.14'	36.71'	24.06'	S 4839.41' W
C13	242.00'	23.14'	36.71'	24.06'	S 4839.41' W
C14	242.00'	65.31'	47.86'	95.00'	S 2301.34' W
C15	50.00'	40.32'	21.33'	39.23'	S 4194.38' E
C16	50.00'	47.28'	25.58'	45.52'	S 0816.02' W
C17	50.00'	45.63'	24.54'	44.08'	S 0128.27' E
C18	50.00'	19.30'	26.22'	46.45'	N 8441.35' W
C19	50.00'	62.68'	38.28'	76.48'	N 1252.59' E
C20	342.00'	67.34'	33.78'	67.23'	N 2735.41' W
C21	342.00'	81.32'	40.65'	81.13'	N 8239.31' W
C22	50.00'	15.33'	7.72'	15.27'	S 7023.10' W
C23	50.00'	77.72'	49.24'	70.15'	N 5616.11' W
C24	50.00'	40.28'	21.30'	39.40'	N 1121.57' E
C25	50.00'	82.29'	38.84'	82.29'	N 2014.44' E
C26	50.00'	72.80'	44.66'	68.81'	S 3230.57' E
C27	288.00'	53.53'	28.83'	53.45'	N 6401.52' W
C28	288.00'	73.21'	38.72'	73.03'	N 7817.54' W
C29	288.00'	83.83'	42.24'	83.85'	S 8049.44' W
C30	288.00'	83.83'	42.24'	83.85'	S 2140.01' W
C31	288.00'	125.09'	63.48'	124.18'	S 5041.57' W
C32	288.00'	148.54'	78.85'	147.01'	S 2473.37' W
C33	288.00'	60.15'	30.17'	60.04'	N 0419.52' E
C34	222.00'	24.68'	36.40'	72.63'	S 5528.11' W
C35	222.00'	37.85'	18.93'	37.83'	N 0714.07' W
C36	356.00'	83.11'	41.24'	82.92'	N 8809.17' E
C37	356.00'	27.42'	13.72'	27.41'	N 7819.24' E
C38	50.00'	32.12'	28.71'	48.79'	S 5528.11' W
C40	50.00'	44.94'	24.12'	43.44'	N 6834.00' W
C41	50.00'	40.86'	21.85'	39.74'	N 1824.14' W
C42	50.00'	42.83'	23.73'	44.34'	N 3019.45' E
C43	50.00'	12.01'	6.00'	12.01'	N 8530.56' E
C44	400.00'	49.10'	24.58'	49.07'	N 8024.76' E
C45	400.00'	72.87'	36.59'	72.87'	N 8818.44' E
C46	478.00'	37.46'	18.74'	37.45'	N 0724.37' E
C47	478.00'	63.75'	31.82'	63.70'	S 2831.31' W
C48	50.00'	14.19'	7.28'	14.17'	S 3758.18' W



AUTUMN WOODS GREENVILLE COUNTY TAX MAPS GREENVILLE, S. C.		
TAX DISTRICT	MAP NUMBER	REVISIONS
	57521	

CURVE	RADIUS	LENGTH	TANGENT	CHORD	BEARING	DELTA
C1	272.00	176.16	88.46	176.78	N 67°52'26" W	133°42'27"
C2	272.00	176.16	88.46	176.78	N 67°52'26" W	133°42'27"
C3	272.00	100.07	50.11	100.00	N 82°33'05" W	72°53'37"
C4	272.00	100.07	50.11	100.00	S 87°01'16" W	72°53'37"
C5	272.00	100.07	50.11	100.00	S 72°35'41" W	72°53'37"
C6	272.00	100.07	50.11	100.00	S 72°35'41" W	72°53'37"
C7	272.00	100.07	50.11	100.00	S 72°35'41" W	72°53'37"
C8	272.00	100.07	50.11	100.00	S 64°44'27" W	72°53'37"
C9	272.00	17.25	8.57	17.25	S 80°23'11" E	176.48
C10	178.00	28.14	14.03	28.14	N 64°26'44" E	82°33'49"
C11	178.00	12.30	6.15	12.30	N 71°07'28" E	157°33'33"
C12	478.00	32.03	16.02	32.03	N 75°01'23" E	356°23'33"
C13	478.00	110.55	55.33	110.48	S 01°37'28" E	82°33'49"
C14	1022.00	10.49	5.25	10.49	S 91°19'44" W	82°33'49"
C15	1022.00	118.98	59.10	118.00	S 62°33'00" E	82°33'49"
C16	478.00	100.39	50.36	100.17	S 87°42'08" E	123°01'43"
C17	478.00	77.61	38.89	77.61	S 77°02'11" E	81°18'11"
C18	50.00	4.80	2.40	4.80	N 113°27'36" W	81°18'11"
C19	50.00	78.78	39.39	78.78	N 92°11'16" W	80°50'48"
C20	50.00	38.82	19.41	38.82	S 67°06'16" W	44°34'58"
C21	50.00	31.84	15.92	31.84	S 16°31'08" W	36°36'12"
C22	50.00	48.60	24.30	48.71	S 24°37'41" E	55°41'22"
C23	50.00	88.77	44.39	88.48	N 83°02'24" E	78°48'30"
C24	822.00	97.56	48.78	82.42	S 77°44'20" E	103°42'30"
C25	822.00	100.19	50.10	100.00	S 88°35'23" E	103°42'30"
C26	1022.00	22.02	11.01	22.02	S 11°21'40" E	174°50'45"
C27	478.00	21.87	10.94	21.87	S 11°21'40" E	174°50'45"
C28	922.00	38.91	19.46	38.90	N 75°14'19" E	476°11'44"
C29	222.00	31.42	15.71	31.39	N 89°02'56" E	83°05'31"
C30	222.00	20.33	10.17	20.32	N 84°22'18" E	51°45'11"
C31	228.00	118.57	59.29	118.45	S 64°20'04" W	81°02'28"
C32	178.00	68.03	34.02	178.00	N 08°47'49" E	189°00'03"
C33	50.00	67.13	33.57	67.00	S 57°56'54" W	76°56'48"
C34	50.00	40.54	20.27	40.44	S 03°45'46" E	46°27'35"
C35	50.00	59.73	29.87	59.74	S 81°12'31" E	88°28'21"
C36	50.00	48.87	24.44	48.87	S 86°35'35" E	55°58'39"
C37	272.00	60.68	30.34	60.30	N 20°48'10" E	15°38'05"
C38	222.00	53.04	26.52	52.91	N 06°08'27" E	13°41'20"
C39	228.00	88.30	44.15	88.24	S 78°58'07" W	73°14'42"
C40	228.00	122.18	61.09	122.05	S 88°18'38" W	82°22'00"
C41	228.00	128.41	64.21	128.25	N 81°54'34" W	85°56'56"
C42	228.00	135.38	67.69	135.18	N 71°38'27" W	107°38'18"

LOT #	FIRST FLOOR ELEVATION	LOT #	FIRST FLOOR ELEVATION
87	833	97	808
88	832	98	800
89	827	99	792
90	825	100	788
91	824	101	785
92	822	102	780
93	820	103	780
94	818	104	780
95	815	105	775
96	812		



LINE	LENGTH	BEARING
L1	30.36	S 73°38'47" W
L2	33.58	N 53°44'34" W
L3	44.36	S 81°14'27" E
L4	35.06	S 38°18'30" W
L5	36.74	S 82°44'31" E
L6	30.70	N 34°23'10" E
L7	28.80	S 50°23'57" E
L8	35.80	S 88°38'58" W
L9	38.82	N 28°27'11" E
L10	38.30	N 37°23'31" E
L11	34.13	S 18°20'17" E
L12	60.87	N 81°24'48" E
L13	38.14	N 73°38'30" E
L14	35.36	S 16°20'13" E
L15	84.00	S 28°38'47" W
L16	49.08	N 89°24'58" W
L17	5.47	S 87°22'10" E
L18	8.83	N 88°26'42" E
L19	44.83	N 88°26'42" E
L20	82.38	S 48°35'44" E
L21	44.26	S 48°35'19" E
L22	32.05	S 48°33'19" E
L23	26.85	S 85°07'11" E
L24	60.24	N 84°40'53" E

WEATHERSTONE - PHASE I, SECTION I 25% LOT AVERAGING CHART			
LOT #	AREA (SF)	LOT #	AREA (SF)
87	18,878	110	20,250
88	18,978	111	18,067
89	20,032	112	20,845
90	17,967	117	20,132
91	16,578	178	25,851
92	16,761	179	19,189
93	15,253	180	18,412
94	13,070	181	17,738
95	14,058	182	24,143
96	14,085	183	20,900
97	13,437	184	18,052
98	12,788	185	28,205
99	13,750	186	19,933
100	15,770	187	24,823
101	13,559	188	23,467
102	15,508	189	15,000
103	18,074	190	20,387
104	17,961	191	21,173
105	26,303	192	19,925
106	28,186	193	18,080
107	20,363	194	15,000
108	26,375	195	15,000
109	23,882	198	23,564

ZONED R-15
MAX LOT CREDIT = 30,000 SF
MIN LOT SIZE = 11,250 SF

TOTAL CREDIT FOR THIS SECTION(48 LOTS): 880,928 SF
AVG LOT SIZE FOR THIS SECTION(48 LOTS): 19,151 SF

CUMULATIVE CREDIT FOR ALL LOTS TO DATE(46 LOTS): 880,928 SF
CUMULATIVE AVG FOR ALL LOTS TO DATE(46 LOTS): 19,151 SF

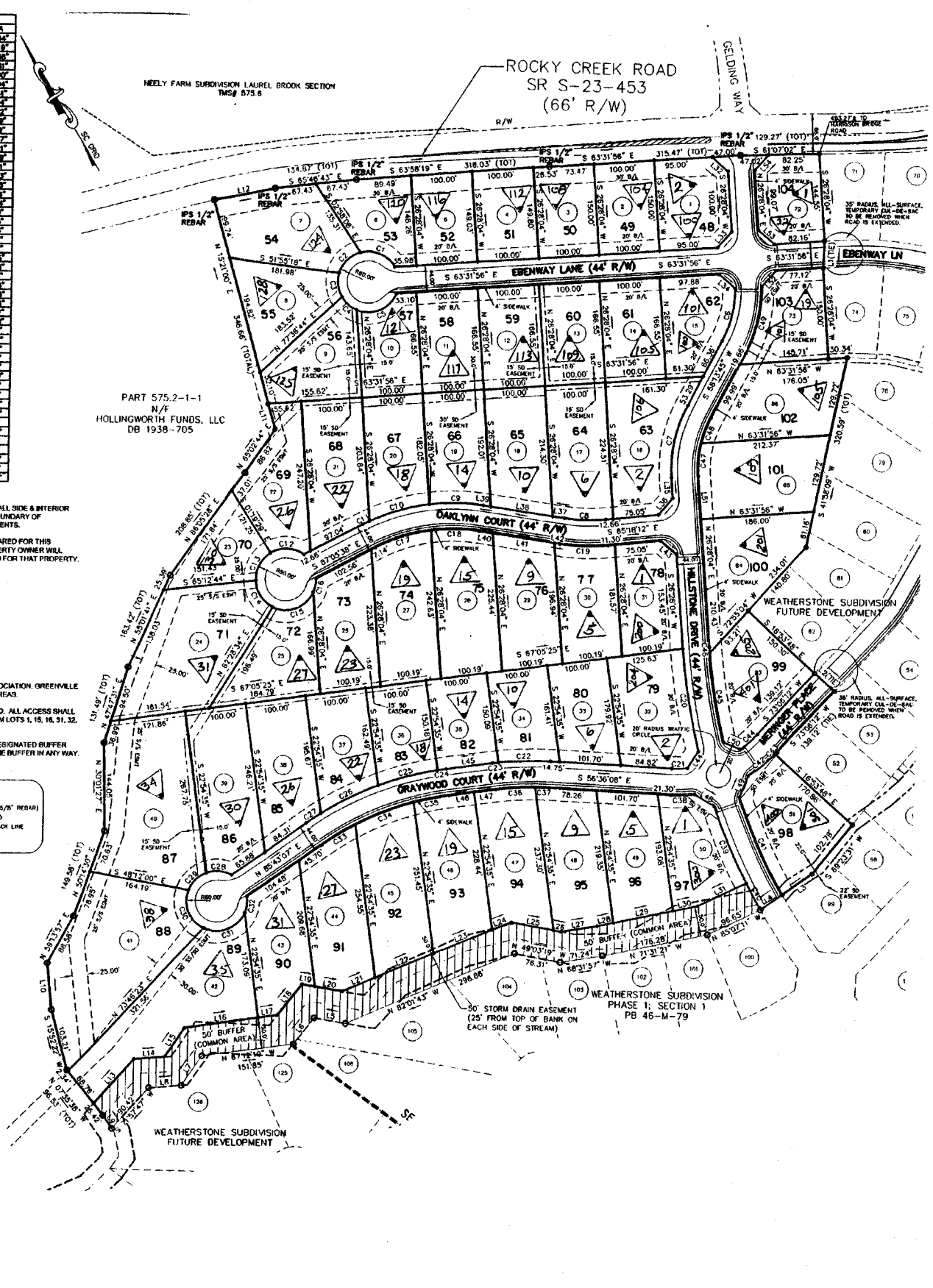
CURVE	RADIUS	LENGTH	TANGENT	CHORD	BEARING	DELTA
C1	50.00	85.30	38.25	60.78	N 37°03'09" W	74°49'44"
C2	50.00	51.24	28.32	48.28	S 71°00'21" W	84°18'18"
C3	50.00	49.17	21.48	39.47	S 23°31'36" W	67°28'28"
C4	50.00	32.85	18.83	32.07	S 18°43'16" E	37°24'31"
C5	50.00	78.54	50.00	70.71	S 82°22'42" E	80°02'00"
C6	178.00	50.10	88.04	89.14	N 43°43'43" E	28°02'04"
C7	178.00	193.00	83.18	121.48	E 42°20'55" E	31°14'41"
C8	228.00	69.53	34.84	56.37	S 88°08'10" E	14°28'04"
C9	322.00	88.78	44.42	88.01	N 88°49'24" W	18°22'32"
C10	322.00	103.78	51.87	102.38	N 78°38'28" W	18°37'17"
C11	322.00	11.98	5.99	11.98	N 88°01'58" W	8°02'00"
C12	80.00	58.19	33.62	50.79	N 87°38'21" W	87°48'37"
C13	50.00	53.15	28.92	39.88	S 86°31'20" W	80°54'21"
C14	50.00	31.82	18.98	31.82	S 02°48'48" E	31°02'00"
C15	50.00	78.83	51.31	71.82	S 72°00'31" E	81°22'01"
C16	50.00	22.81	11.40	22.82	N 41°57'47" E	20°34'37"
C17	278.00	58.84	58.81	89.18	N 77°08'07" W	18°38'00"
C18	478.00	18.84	30.88	38.38	N 89°05'22" W	18°17'28"
C19	322.00	80.58	40.29	80.58	S 58°18'10" E	14°20'04"
C20	1022.00	172.87	86.44	172.77	S 21°47'09" W	8°41'50"
C21	178.00	24.29	12.14	24.27	S 82°20'40" E	7°28'05"
C22	522.00	88.03	44.01	88.03	N 81°18'38" W	8°28'05"
C23	522.00	8.52	4.26	8.52	N 88°24'04" W	10°24'44"
C24	522.00	13.58	6.79	13.51	N 87°58'37" W	17°04'04"
C25	522.00	100.81	50.40	100.78	N 70°08'44" W	11°18'38"
C26	522.00	103.24	51.62	103.28	N 85°28'30" W	11°30'03"
C27	522.00	27.78	13.89	27.78	S 87°14'30" W	37°04'46"
C28	50.00	48.82	24.41	48.82	N 82°24'48" W	38°01'24"
C29	50.00	41.86	20.93	40.87	S 75°38'42" E	7°51'58"
C30	50.00	74.74	48.34	67.87	S 08°38'38" W	85°38'38"
C31	50.00	88.48	58.84	79.88	S 80°08'48" E	82°17'07"
C32	50.00	21.88	10.94	21.88	N 37°14'54" E	7°51'58"
C33	478.00	64.88	32.44	64.83	S 89°25'42" E	7°48'09"
C34	478.00	102.24	51.12	102.74	N 80°21'31" W	12°20'21"
C35	478.00	58.21	29.10	58.17	N 82°24'48" W	7°28'05"
C36	478.00	84.18	42.09	84.11	N 83°15'04" W	7°51'58"
C37	478.00	23.34	11.67	23.34	N 88°00'04" W	24°31'01"
C38	478.00	38.00	19.00	38.00	S 81°38'48" E	10°20'00"
C39	1022.00	138.48	69.24	138.38	S 82°00'17" E	7°28'05"
C40	1022.00	50.00	25.00	50.00	S 82°28'34" E	24°31'01"
C41	878.00	174.82	87.41	174.39	S 08°38'38" W	101°34'48"
C42	222.00	37.80	18.90	37.80	N 81°30'10" E	14°31'58"
C43	222.00	4.08	2.04	4.08	N 72°37'08" E	13°28'05"
C44	178.00	37.63	18.81	37.58	N 79°28'38" E	13°08'48"
C45	878.00	150.88	75.44	150.72	S 21°28'40" W	8°30'21"
C46	178.00	8.24	4.12	8.24	S 28°04'08" W	02°41'51"
C47	178.00	54.82	27.41	54.82	S 83°37'07" E	17°33'11"
C48	178.00	44.11	22.05	44.08	S 81°07'58" W	16°11'30"
C49	222.00	114.49	57.24	114.22	N 43°27'19" E	22°34'04"

- NOTES:
1. AS A MINIMUM, 5-FOOT DRAINAGE & UTILITY EASEMENTS ESTABLISHED ALONG ALL SIDE & INTERIOR REAR PROPERTY LINES. 10-FOOT EASEMENTS ESTABLISHED ALONG EXTERIOR BOUNDARY OF 6-REDUNDANT LINES AND 10-FOOT PROPERTY OWNERS HAVE ESTABLISHED EASEMENTS.
 2. A STORMWATER MANAGEMENT & SEDIMENT REDUCTION PLAN HAS BEEN PREPARED FOR THIS PROPERTY AND WILL BE APPLIED FOR LAND DISTURBING ACTIVITIES. EACH PROPERTY OWNER WILL COMPLY WITH THIS PLAN UNLESS AN INDIVIDUAL PLAN IS PREPARED & APPROVED FOR THAT PROPERTY. THE STORMWATER PERMIT NUMBER IS 03-5657.
 3. ALL SUBDIVISION ROADS HAVE A RIGHT-OF-WAY OF 44'.
 4. EACH CUL-DE-SAC HAS A R/W RADIUS OF 50'.
 5. MINIMUM BUILDING SETBACK LINE: 20' - INTERNAL SUBDIVISION ROADS.
 6. 1/2" REBAR AT ALL PROPERTY CORNERS UNLESS OTHERWISE NOTED.
 7. TAX MAP # PT 575.2-1-1.
 8. PIRKERRY IS ZONED: R-15.
 9. ALL COMMON AREAS ARE OWNED AND MAINTAINED BY THE HOMEOWNERS ASSOCIATION. GREENVILLE COUNTY IS NOT RESPONSIBLE FOR AND DOES NOT OWN OR MAINTAIN COMMON AREAS.
 10. THERE SHALL BE NO VEHICULAR ACCESS TO LOTS ALONG ROCKY CREEK ROAD. ALL ACCESS SHALL BE INTERNAL. THERE SHALL BE NO DRIVEWAY ACCESS TO HELLSTONE DRIVE FROM LOTS 1, 15, 16, 31, 32, 50, 51, 72, 73, AND 83.
 11. THERE SHALL BE NO IMPROVEMENTS OR ACTIVITY OF ANY KIND WITHIN THE DESIGNATED BUFFER ZONES. BUILDERS/GRADERS MAY NOT BUILD, GRADE, OR OTHERWISE DISTURB THE BUFFER IN ANY WAY.
 12. SIDEWALKS WILL BE INSTALLED.

LINE	LENGTH	BEARING
L1	44.28	S 33°00'22" E
L2	44.00	S 18°31'48" E
L3	50.24	S 84°48'33" W
L4	44.30	S 84°48'33" W
L5	52.38	N 49°20'44" W
L6	34.87	S 88°28'42" W
L7	58.84	S 84°35'52" W
L8	83.86	S 83°03'38" W
L9	28.82	N 03°31'09" W
L10	76.12	N 24°31'38" E
L11	43.50	N 87°28'37" E
L12	101.80	S 70°40'82" E
L13	100.01	N 71°32'47" E
L14	48.89	S 83°08'39" E
L15	87.85	S 84°23'52" E
L16	120.43	S 87°21'07" E
L17	32.89	S 87°12'10" E
L18	64.03	N 83°28'52" E
L19	21.80	S 42°25'44" E
L20	48.81	S 49°55'44" E
L21	58.39	S 82°01'43" E
L22	103.80	S 82°01'43" E
L23	103.50	S 82°01'43" E
L24	33.89	S 82°01'43" E
L25	70.74	S 49°03'19" E
L26	11.78	S 48°03'19" E
L27	81.30	S 88°31'37" E
L28	27.84	S 71°31'21" E
L29	100.30	S 71°31'21" E
L30	41.18	S 71°31'21" E
L31	88.06	S 63°07'11" E
L32	35.36	S 18°31'58" E
L33	35.36	S 18°31'58" E
L34	35.21	S 18°17'44" E
L35	34.24	S 28°28'04" W
L36	38.90	S 70°14'08" W
L37	18.73	N 50°58'08" W
L38	102.45	N 50°58'08" W
L39	12.48	N 50°58'08" W
L40	22.45	N 50°58'08" W
L41	102.45	N 50°58'08" W
L42	8.83	S 50°58'08" W
L43	34.80	S 18°25'04" E
L44	33.82	S 62°48'41" W
L45	78.88	N 67°02'28" W
L46	40.84	S 87°08'28" E
L47	38.07	S 87°08'28" E
L48	37.70	S 28°31'38" E
L49	38.30	N 32°14'42" E
L50	28.71	N 37°12'55" E
L51	71.28	N 26°28'04" E
L52	35.47	N 71°38'27" E
L53	38.38	N 18°31'58" W
L54	34.89	N 72°40'31" E

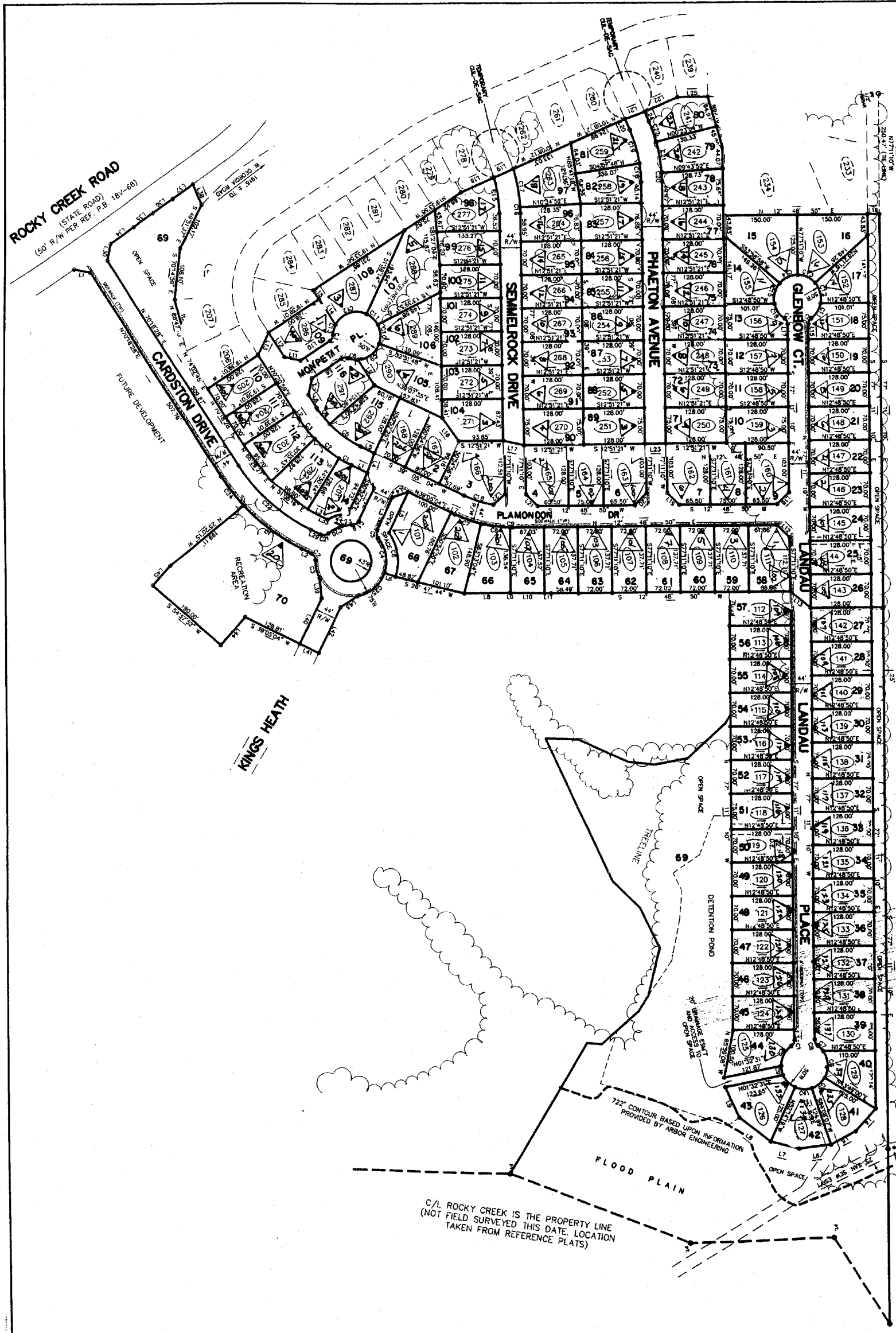
LEGEND:

- PS IRON PIN SET (5/8" REBAR)
- PP IRON PIN FOUND
- BOUNDARY SETBACK LINE
- R/W RIGHT-OF-WAY



SHEET - 2
 WEATHERSTONE PH-2 SEC-1
 GREENVILLE COUNTY TAX MAPS
 GREENVILLE, S.C.

TAX DISTRICT	MAP NUMBER	REVISIONS
46	575.22	19
	SCALE 1" = 100'	

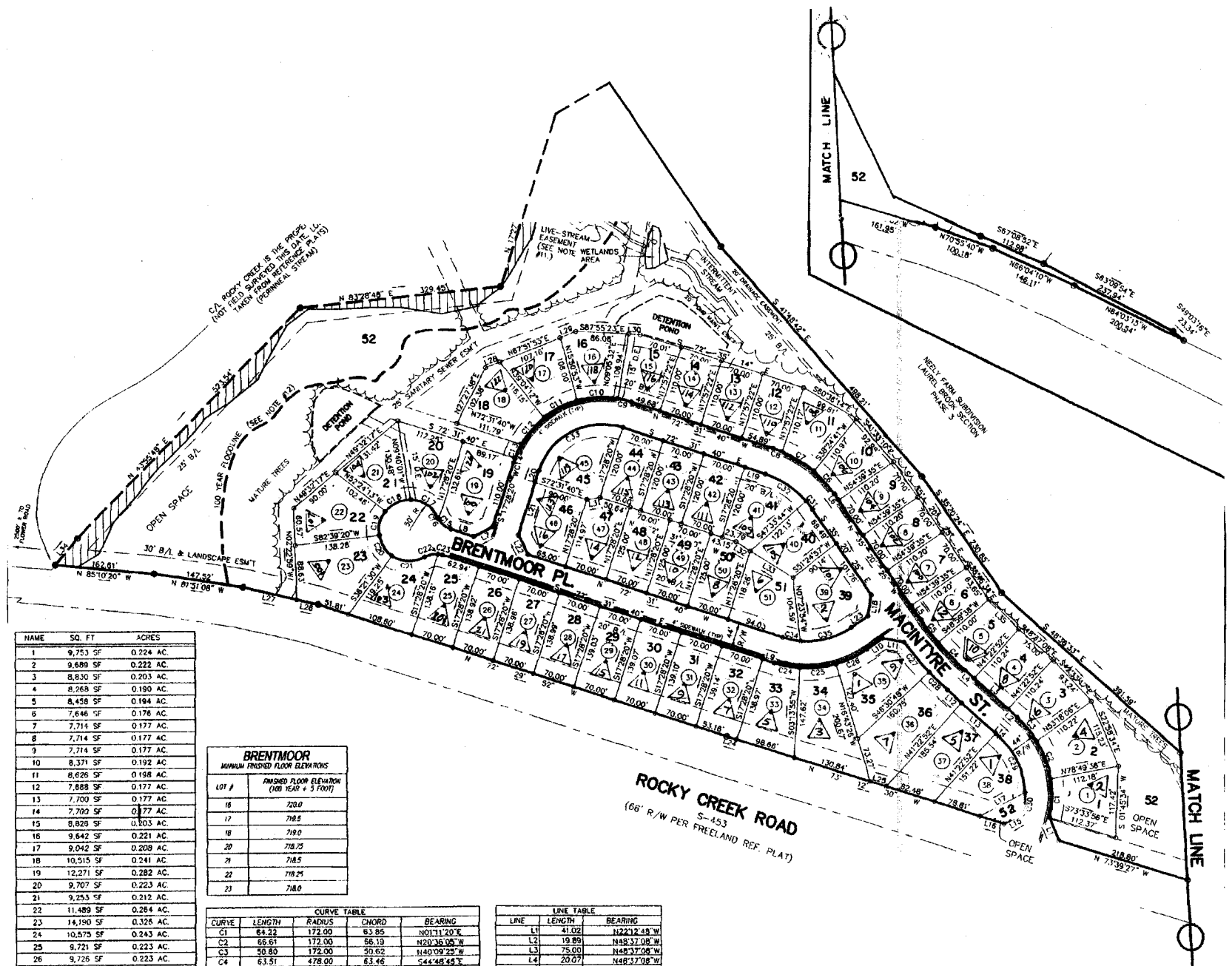


P.B. 410-26
 P.B. 340-61
 P.B. 411-14
 P.B. 407-73
 MORNING MIST FARM SUBDIVISION

C/L ROCKY CREEK IS THE PROPERTY LINE
 (NOT FIELD SURVEYED THIS DATE. LOCATION
 TAKEN FROM REFERENCE PLATS)

REMINGTON PHI-A, 18
GREENVILLE COUNTY TAX MAPS
 GREENVILLE, S. C.

TAX DISTRICT	MAP NUMBER	REVISIONS
47 897	575.23	10



NAME	SQ. FT.	ACRES
1	9,753 SF	0.224 AC.
2	9,689 SF	0.222 AC.
3	8,830 SF	0.203 AC.
4	8,268 SF	0.190 AC.
5	8,458 SF	0.194 AC.
6	7,646 SF	0.176 AC.
7	7,714 SF	0.177 AC.
8	7,714 SF	0.177 AC.
9	7,714 SF	0.177 AC.
10	8,371 SF	0.192 AC.
11	8,626 SF	0.198 AC.
12	7,888 SF	0.177 AC.
13	7,700 SF	0.177 AC.
14	7,700 SF	0.177 AC.
15	8,826 SF	0.203 AC.
16	9,642 SF	0.221 AC.
17	9,042 SF	0.208 AC.
18	10,515 SF	0.241 AC.
19	12,271 SF	0.282 AC.
20	9,707 SF	0.223 AC.
21	9,253 SF	0.212 AC.
22	11,489 SF	0.264 AC.
23	14,190 SF	0.326 AC.
24	10,575 SF	0.243 AC.
25	8,721 SF	0.223 AC.
26	9,726 SF	0.223 AC.
27	9,726 SF	0.223 AC.
28	9,731 SF	0.223 AC.
29	9,733 SF	0.223 AC.
30	9,736 SF	0.224 AC.
31	9,739 SF	0.224 AC.
32	9,739 SF	0.224 AC.
33	11,320 SF	0.260 AC.
34	15,174 SF	0.348 AC.
35	13,354 SF	0.307 AC.
36	14,810 SF	0.340 AC.
37	12,628 SF	0.290 AC.
38	10,820 SF	0.248 AC.
39	13,811 SF	0.317 AC.
40	8,688 SF	0.199 AC.
41	10,170 SF	0.233 AC.
42	8,400 SF	0.193 AC.
43	8,400 SF	0.193 AC.
44	8,400 SF	0.193 AC.
45	11,526 SF	0.265 AC.
46	10,515 SF	0.241 AC.
47	8,833 SF	0.199 AC.
48	8,750 SF	0.201 AC.
49	8,750 SF	0.201 AC.
50	8,660 SF	0.198 AC.
51	10,810 SF	0.248 AC.

BRENTMOOR
MINIMUM FINISHED FLOOR ELEVATIONS
(100 YEAR + 5 FOOT)

LOT #	FINISHED FLOOR ELEVATION
16	720.0
17	718.5
18	719.0
20	718.25
21	718.5
22	718.25
23	718.0

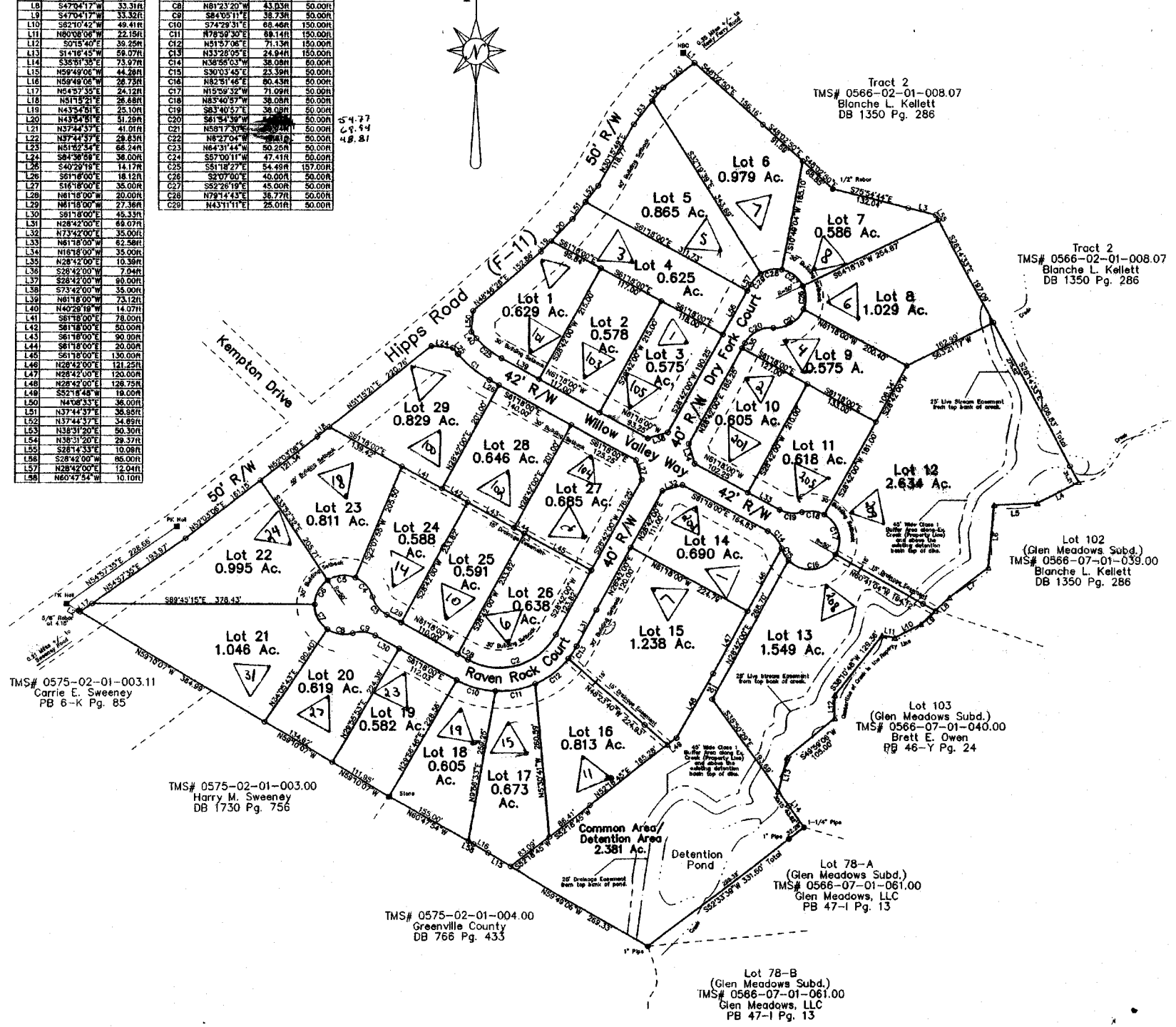
CURVE	LENGTH	RADIUS	CHORD	BEARING
C1	64.32	172.00	63.85	N01°11'20"E
C2	66.61	172.00	66.19	N20°36'06"W
C3	50.80	172.00	50.62	N40°09'23"W
C4	63.57	478.00	63.46	S44°48'45"E
C5	47.27	478.00	47.25	S38°10'23"E
C6	49.95	194.00	49.81	N42°42'27"W
C7	60.85	194.00	60.66	N29°04'32"W
C8	15.12	194.00	15.12	N70°37'42"W
C9	22.52	154.00	22.50	N76°43'04"W
C10	87.03	154.00	66.51	S88°37'20"W
C11	62.42	154.00	61.99	S82°32'28"W
C12	57.50	154.00	57.17	S40°14'31"W
C13	25.24	154.00	25.21	S24°50'14"W
C14	7.19	154.00	7.19	S18°48'37"W
C15	26.52	35.00	26.89	S50°49'10"E
C16	2.73	35.00	2.73	S28°52'32"E
C17	55.70	50.00	52.88	N66°33'10"W
C18	46.68	50.00	45.00	S64°47'24"W
C19	41.15	50.00	40.00	S14°28'02"W
C20	41.15	50.00	40.00	S32°41'22"E
C21	55.98	50.00	51.10	S88°20'29"E
C22	22.15	35.00	21.78	S77°42'49"W
C23	7.10	35.00	7.09	N78°20'33"W
C24	42.75	172.00	42.64	S79°38'53"E
C25	59.91	172.00	56.60	N81°15'15"E
C26	55.89	172.00	55.64	N63°28'02"E
C27	64.26	522.00	64.21	S40°30'32"E
C28	41.76	522.00	41.75	S48°19'38"E
C29	102.72	128.00	99.98	N25°37'48"W
C30	35.96	128.00	35.64	N09°24'28"E
C31	18.90	150.00	18.82	N38°34'01"W
C32	80.48	150.00	79.50	N57°09'39"W
C33	172.15	110.00	155.11	S82°18'20"W
C34	29.69	128.00	29.62	S79°10'19"E
C35	88.30	128.00	88.56	N74°25'18"E

LINE	LENGTH	BEARING
L1	41.02	N22°12'48"W
L2	19.89	N48°37'08"W
L3	75.00	N48°37'08"W
L4	20.07	N48°37'08"W
L5	27.30	N35°20'25"W
L6	11.99	N35°20'25"W
L7	25.32	S82°28'20"W
L8	39.84	N72°31'40"W
L9	20.03	S72°31'40"E
L10	32.55	N54°39'36"E
L11	35.51	S89°40'10"E
L12	31.48	S48°37'08"E
L13	75.00	S48°37'08"E
L14	6.48	S48°37'08"E
L15	35.14	S61°21'42"W
L16	41.68	N21°12'30"W
L17	84.64	S81°21'33"W
L18	35.36	S09°30'38"W
L19	35.21	S72°31'40"E
L20	20.03	N17°28'20"E
L21	89.91	N17°28'20"E
L22	35.56	N27°31'40"W
L23	32.55	S54°39'36"W
L24	16.84	N23°12'30"W
L25	27.90	N23°12'30"W
L26	35.84	N71°17'22"W
L27	91.09	N71°17'22"W
L28	24.98	N87°31'53"E
L29	26.30	N87°31'53"E
L30	19.32	S87°31'53"E
L31	21.80	S80°09'49"W
L32	27.68	N58°26'21"W
L33	81.53	N58°26'21"W
L34	29.72	N28°42'42"E
L35	68.80	S48°07'18"E

BRENTMOOR
GREENVILLE COUNTY TAX MAPS
GREENVILLE, S.C.

TAX DISTRICT	MAP NUMBER	REVISIONS
46 896	575/24 SCALE 1" = 100'	19

LINE	BEARING	DISTANCE	LINE	CHORD BEARING	CHORD	RADIUS
L1	S42°02'30"E	25.38R	C1	S51°15'41"E	68.38R	189.00R
L2	N88°10'07"W	27.39R	C2	S75°42'00"W	155.56R	110.00R
L3	S75°54'44"E	46.00R	C3	S38°30'49"E	38.73R	50.00R
L4	S62°40'36"W	76.94R	C4	S41°47'51"E	43.96R	50.00R
L5	S37°30'48"W	72.82R	C5	N8°07'41"E	48.85R	50.00R
L6	S45°05'08"W	107.93R	C6	N28°11'06"E	48.85R	50.00R
L7	S57°00'28"W	81.78R	C7	N27°49'48"W	47.06R	50.00R
L8	S47°04'17"W	33.31R	C8	N81°23'20"W	43.93R	50.00R
L9	S47°04'17"W	33.32R	C9	S84°05'11"E	38.73R	50.00R
L10	S27°10'42"W	49.41R	C10	S74°29'31"E	61.46R	150.00R
L11	N60°08'08"W	22.15R	C11	N78°59'30"E	68.14R	150.00R
L12	S07°15'40"E	39.25R	C12	N51°57'06"E	71.13R	150.00R
L13	S14°18'45"W	56.07R	C13	N33°28'05"E	24.84R	150.00R
L14	S35°57'35"E	73.97R	C14	N38°56'03"W	38.08R	50.00R
L15	N59°49'06"W	44.28R	C15	S30°03'45"E	23.39R	50.00R
L16	N59°49'06"W	28.75R	C16	N82°51'46"E	60.43R	50.00R
L17	N64°57'35"E	24.12R	C17	N19°59'32"W	71.09R	50.00R
L18	N51°15'21"E	28.88R	C18	N85°40'57"W	38.08R	50.00R
L19	N43°24'51"E	25.10R	C19	S83°40'57"E	38.08R	50.00R
L20	N43°24'51"E	51.20R	C20	S81°24'59"W	40.00R	50.00R
L21	N37°44'37"E	41.01R	C21	N58°17'30"E	40.00R	50.00R
L22	N37°44'37"E	28.83R	C22	N82°27'04"W	38.08R	50.00R
L23	N51°02'34"E	62.24R	C23	N64°31'44"W	50.20R	50.00R
L24	S84°30'58"E	38.00R	C24	S87°00'11"W	47.41R	50.00R
L25	S40°20'18"E	14.17R	C25	S81°18'27"E	54.48R	157.00R
L26	S81°18'00"E	18.12R	C26	S27°07'00"E	40.00R	50.00R
L27	S16°18'00"E	35.00R	C27	S82°28'19"E	45.00R	50.00R
L28	N81°18'00"W	20.00R	C28	N79°14'43"E	36.77R	50.00R
L29	N81°18'00"W	27.38R	C29	N43°11'11"E	28.01R	50.00R
L30	S81°18'00"E	46.33R				
L31	N82°42'00"E	68.07R				
L32	N75°42'00"E	35.00R				
L33	N81°18'00"W	62.58R				
L34	N16°18'00"W	35.00R				
L35	N28°42'00"E	10.38R				
L36	S75°42'00"W	7.00R				
L37	S28°42'00"E	90.00R				
L38	S75°42'00"W	35.00R				
L39	N81°18'00"W	73.12R				
L40	N40°20'18"W	14.07R				
L41	S81°18'00"E	78.00R				
L42	S81°18'00"E	50.00R				
L43	S81°18'00"E	90.00R				
L44	S81°18'00"E	20.00R				
L45	S81°18'00"E	130.00R				
L46	N26°42'00"E	121.25R				
L47	N28°42'00"E	120.00R				
L48	N28°42'00"E	128.75R				
L49	S32°18'48"W	18.00R				
L50	N48°08'33"E	38.00R				
L51	N37°44'37"E	38.88R				
L52	N37°44'37"E	34.89R				
L53	N36°31'20"E	50.30R				
L54	N36°31'20"E	29.37R				
L55	S28°14'33"E	10.08R				
L56	S28°42'00"W	86.00R				
L57	N38°42'00"E	12.04R				
L58	N80°47'54"W	10.10R				



WILLOW VALLEY		
GREENVILLE COUNTY TAX MAPS		
GREENVILLE, S. C.		
TAX DISTRICT	MAP NUMBER	REVISIONS
	575.25	
896	SCALE 1 - 100	19



575.1

585.3

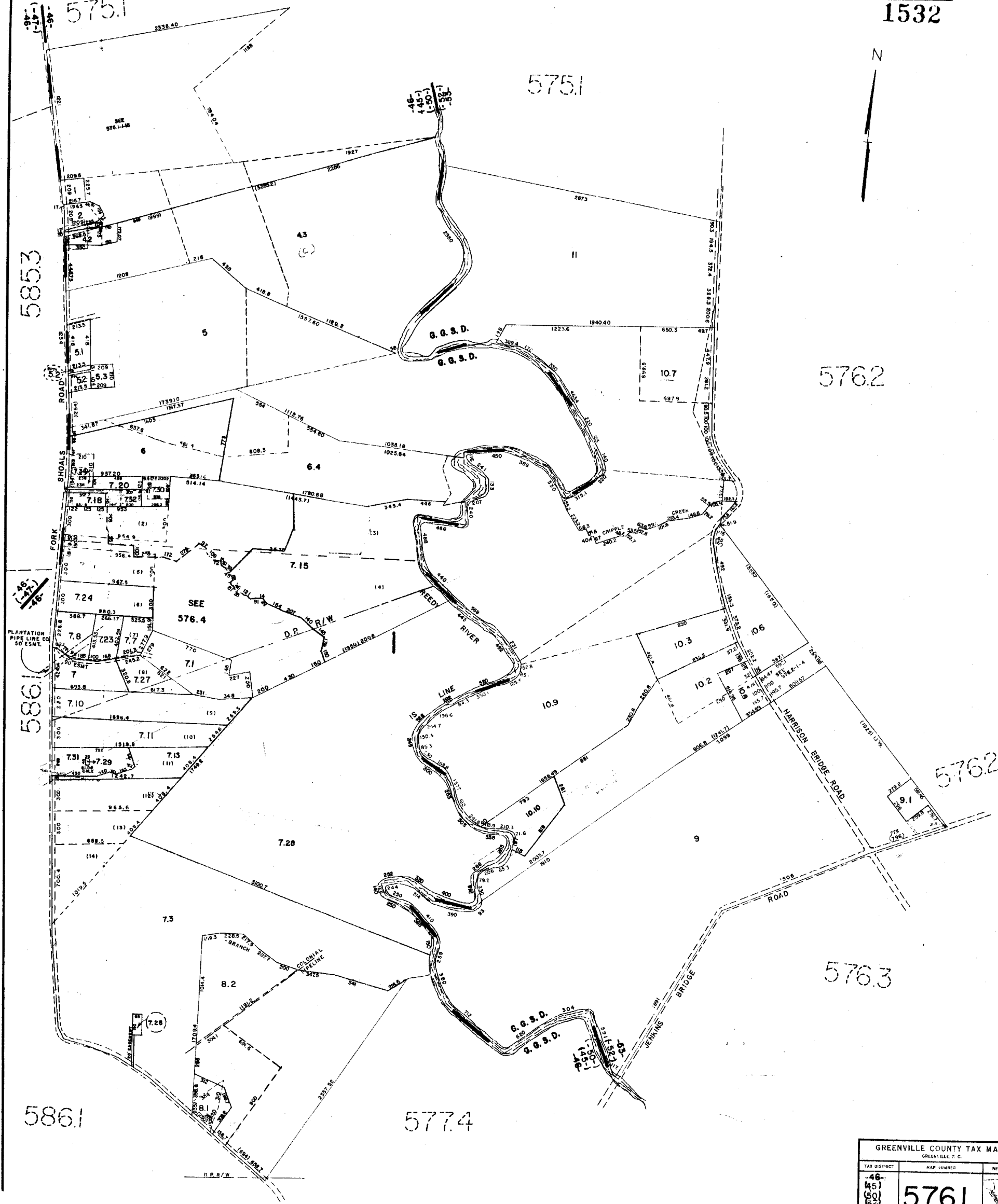
576.2

576.2

576.3

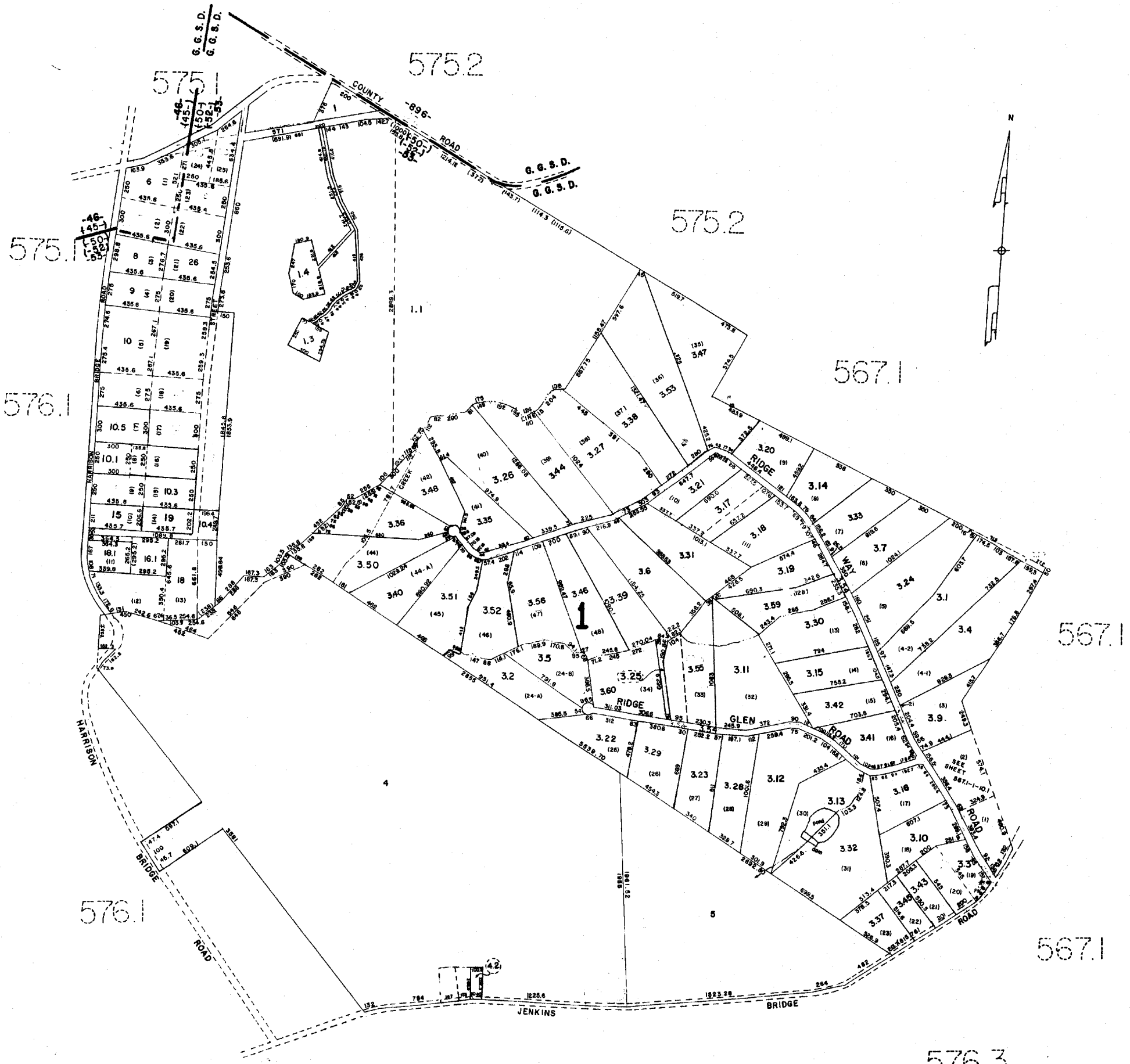
577.4

586.1



GREENVILLE COUNTY TAX MAPS		
GREENVILLE, S. C.		
TAX DISTRICT	MAP NUMBER	REVISIONS
-48- 45) 60) 62) 53-	576.1	16
SCALE 1" = 400'		INDEX-19

1533



GREENVILLE COUNTY TAX MAPS		
GREENVILLE, S. C.		
TAX DISTRICT	MAP NUMBER	REVISIONS
(45) 576.2	576.2	18
SCALE 1" = 400'		INDEX-18

A 25

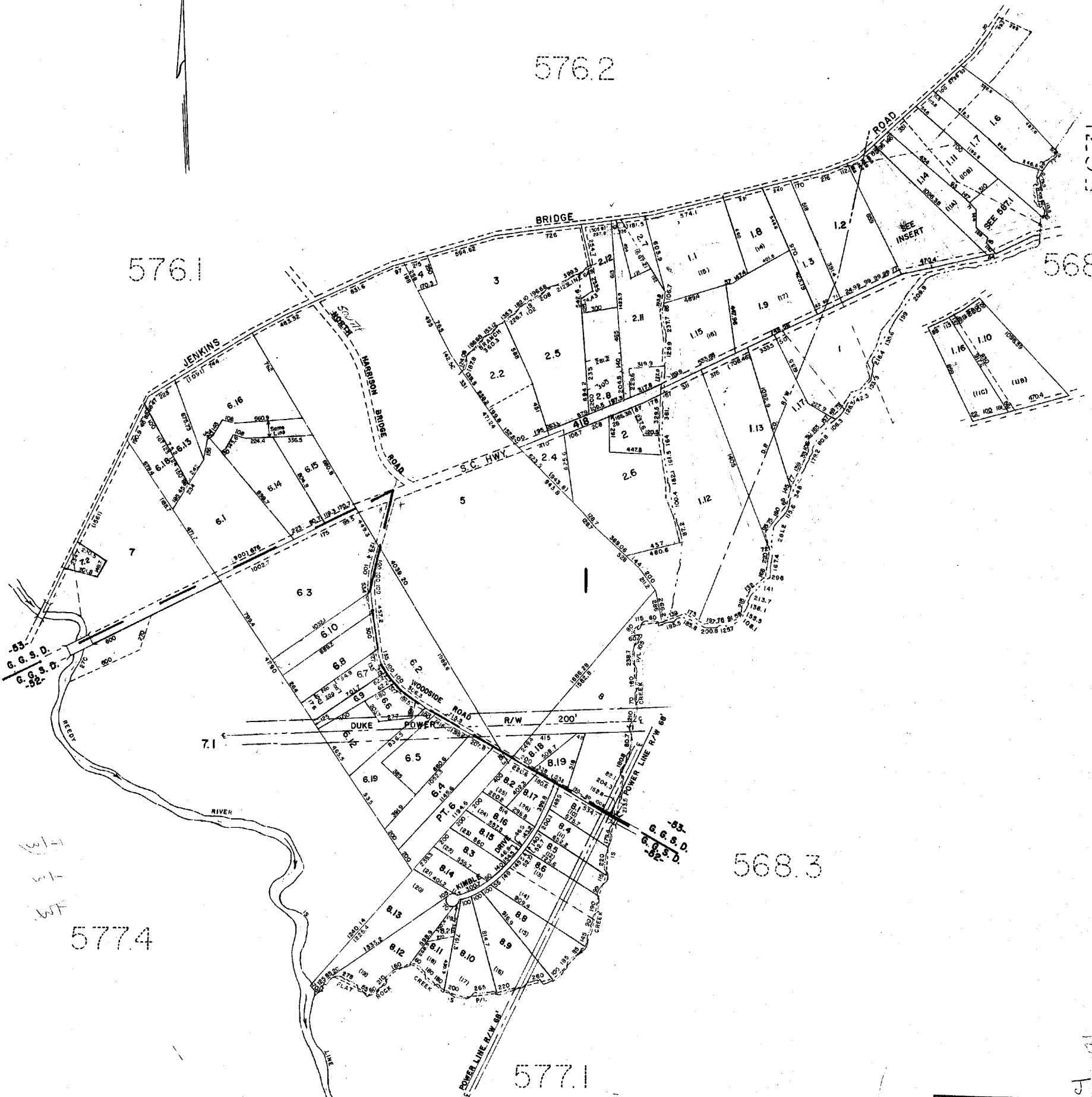
N

576.2

576.1

568.3

567.1



W-1
W-2
W-3

577.4

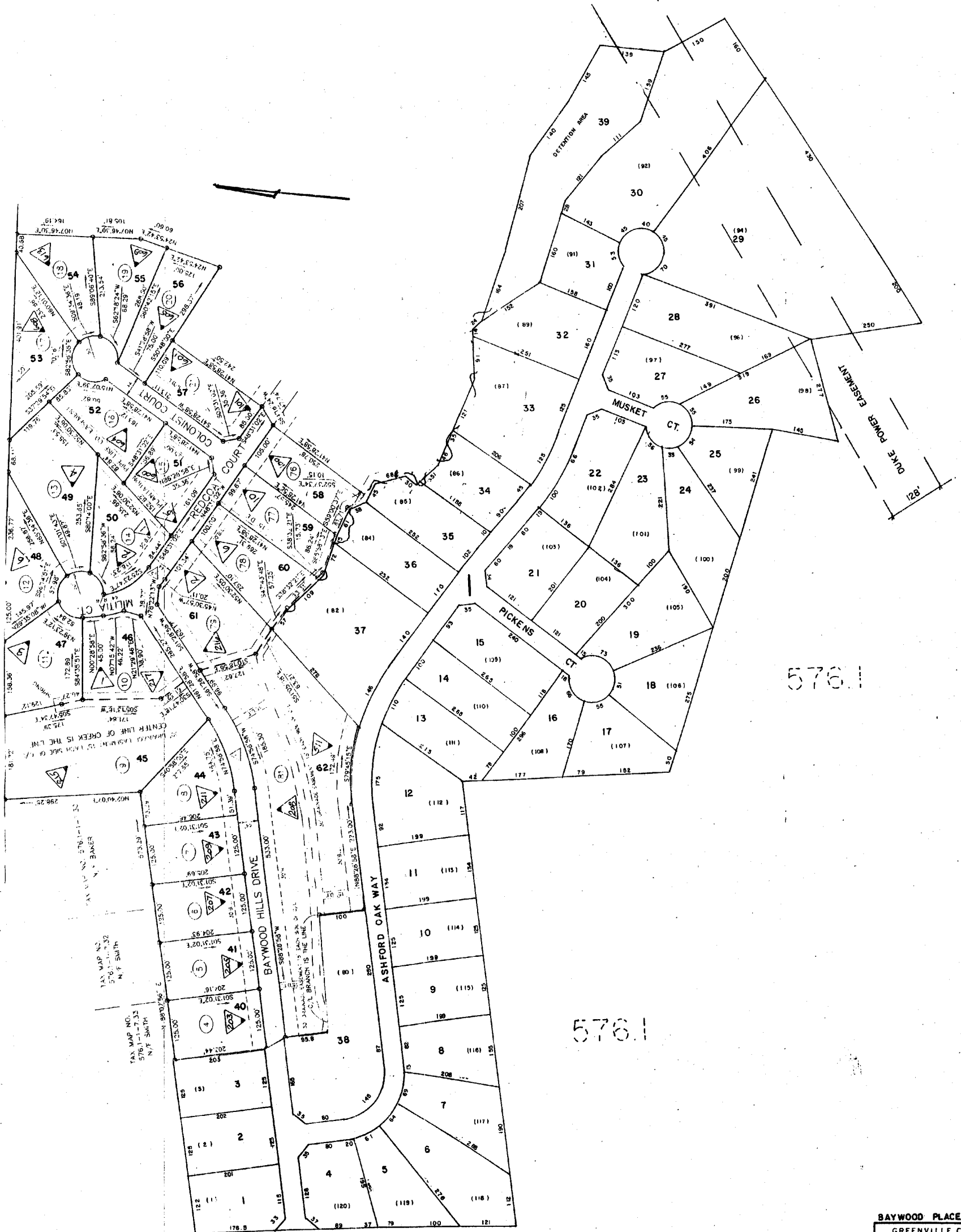
568.3

577.1

GREENVILLE COUNTY TAX MAPS GREENVILLE, S. C.		
TAX DISTRICT	MAP NUMBER	REVISIONS
(-50-) -52- -53-	576.3	/
SCALE 1" = 400'		INDEX-22

J 12

1535



576.1

576.1

BAYWOOD PLACE PH- I & II		
GREENVILLE COUNTY TAX MAPS		
TAX DISTRICT	MAP NUMBER	REVISIONS
46	576.4	19
SCALE 1" = 100'		

5763

5683

5774

5683

5681

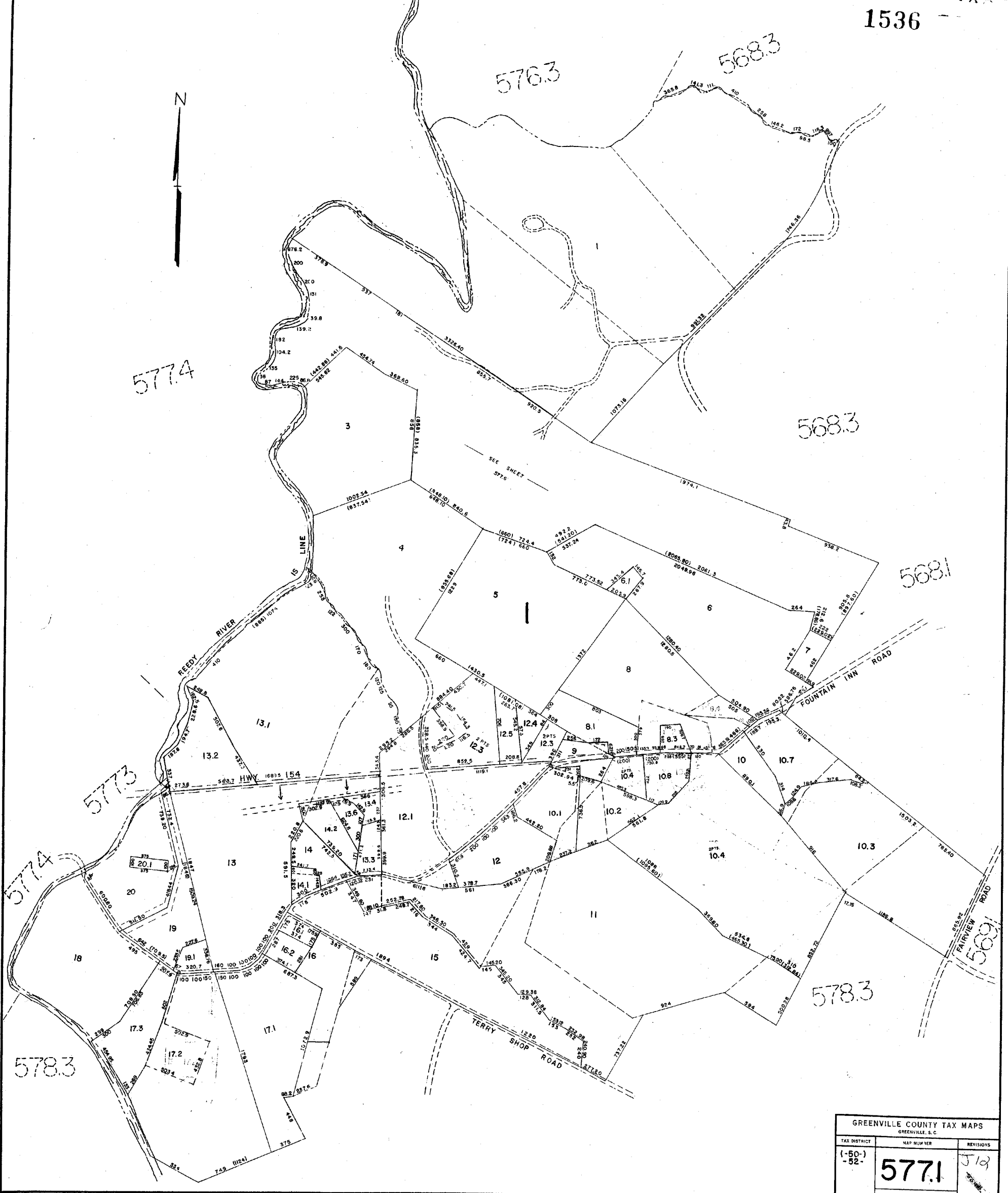
5773

5774

5783

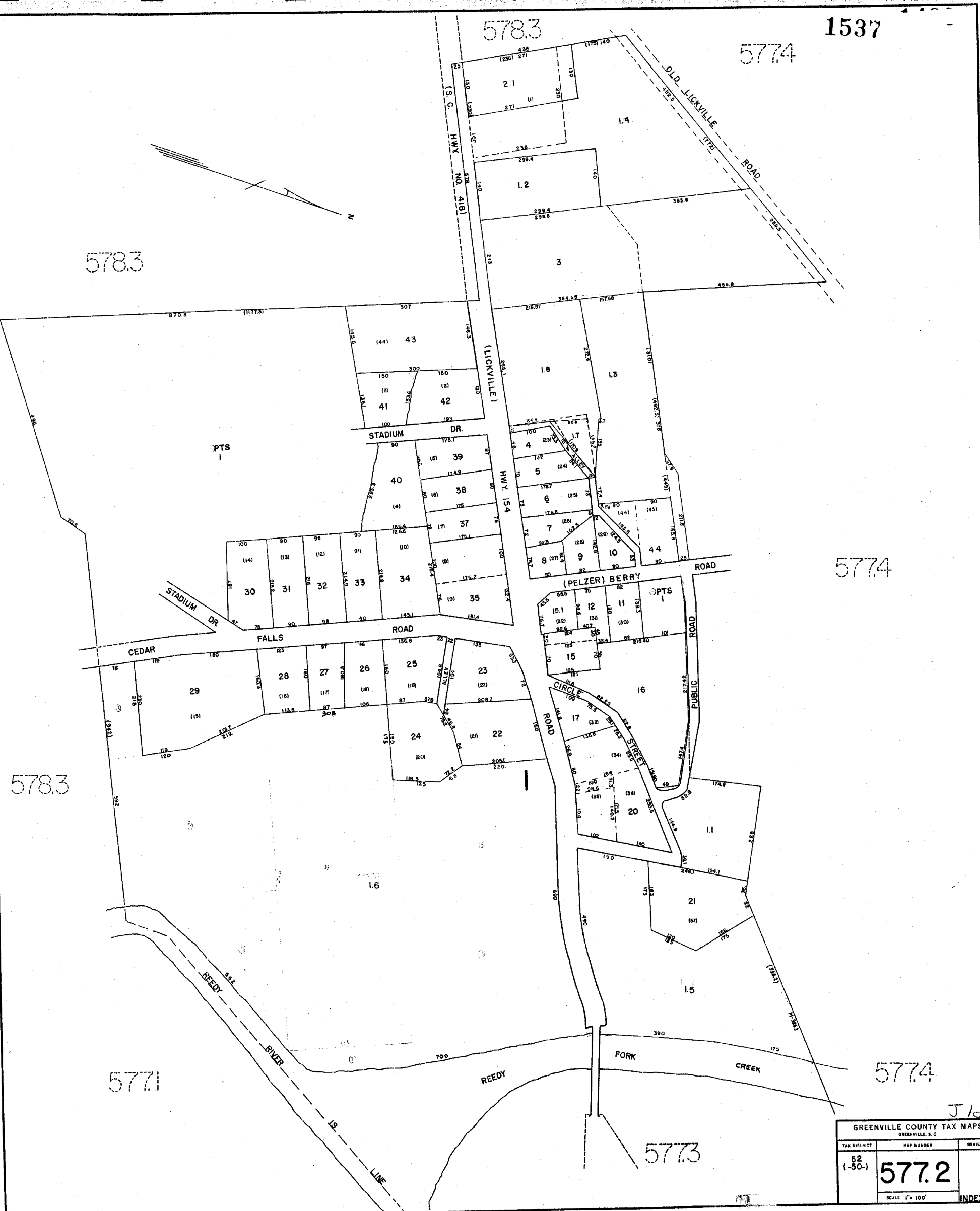
5783

5681



GREENVILLE COUNTY TAX MAPS GREENVILLE, S.C.		
TAX DISTRICT	MAP NUMBER	REVISIONS
(-50-) -52-	577.1	518
SCALE 1" = 400'		INDEX-22

34083
NONE TO E



J 12

GREENVILLE COUNTY TAX MAPS GREENVILLE, S.C.		
TAX DISTRICT	MAP NUMBER	REVISIONS
52 (-50-)	577.2	
SCALE 1" = 100'		INDEX-22

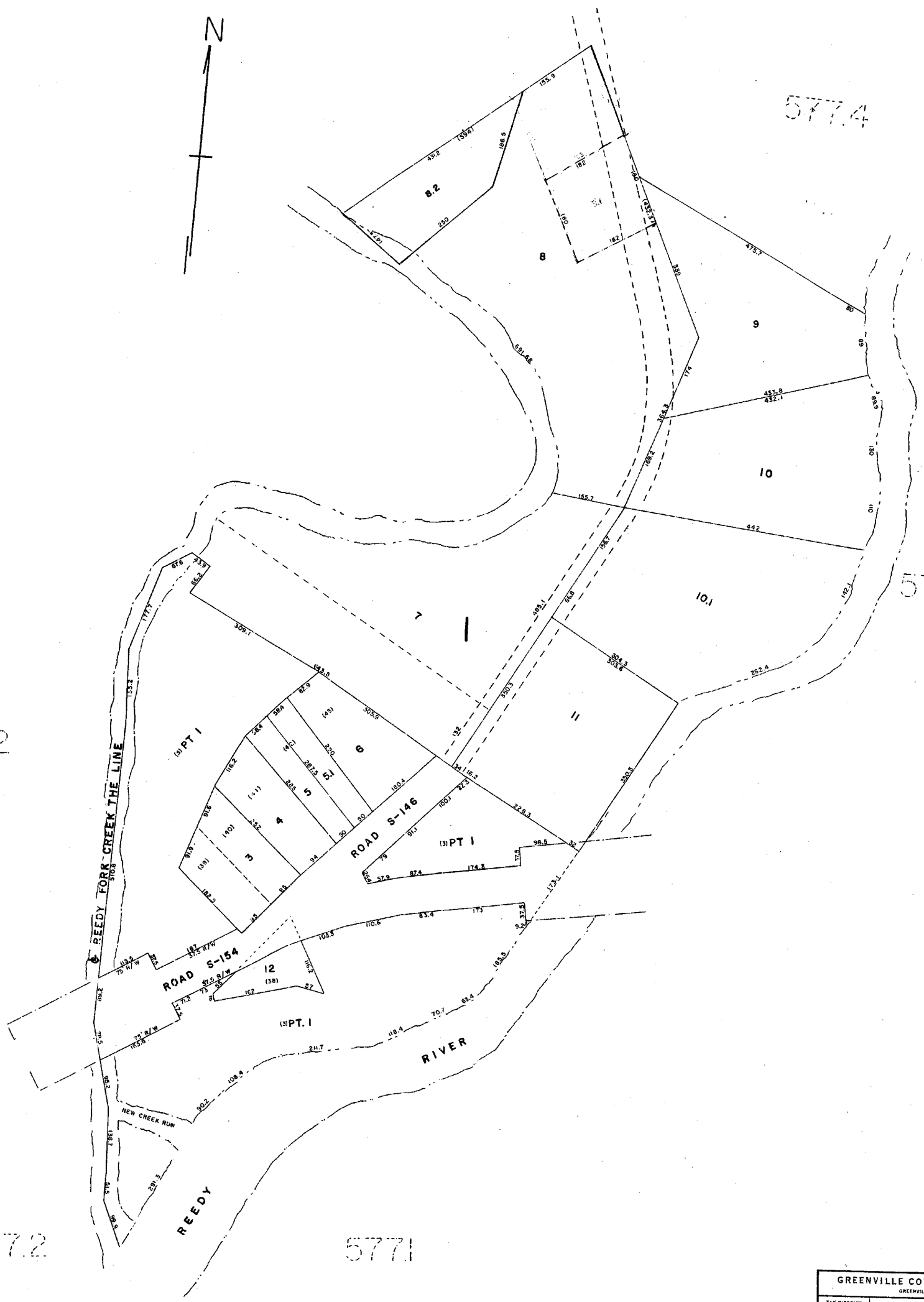
577.4
577.2

577.2

577.1

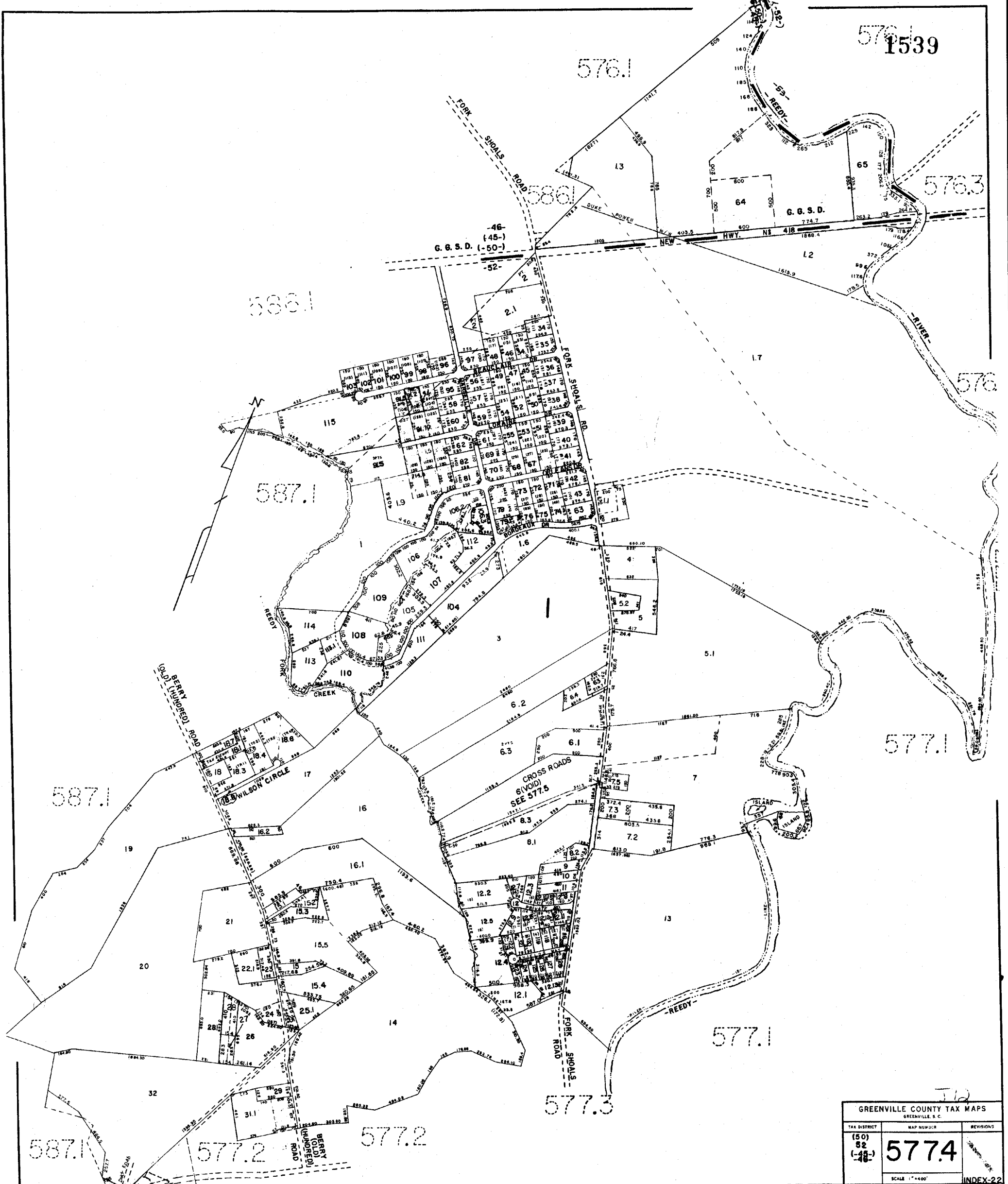
577.4

577.1

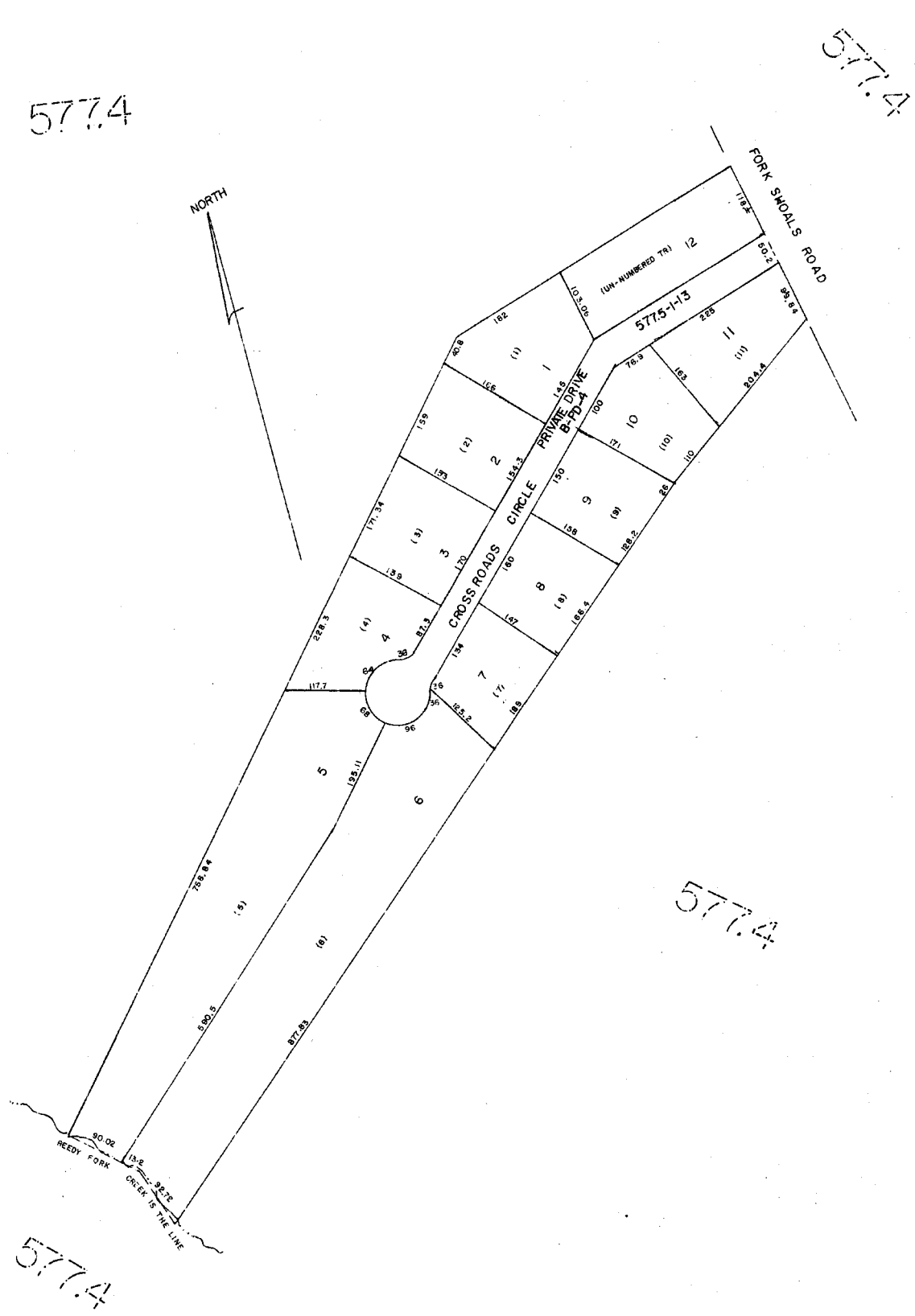


J-12

GREENVILLE COUNTY TAX MAPS GREENVILLE, S. C.		
TAX DISTRICT	MAP NUMBER	REVISIONS
52	577.3	
SCALE 1" = 100'		INDEX-22



GREENVILLE COUNTY TAX MAPS GREENVILLE, S.C.		
TAX DISTRICT	MAP NUMBER	REVISIONS
(50) 52 (-48-)	577.4	
SCALE 1"=400'		INDEX-22



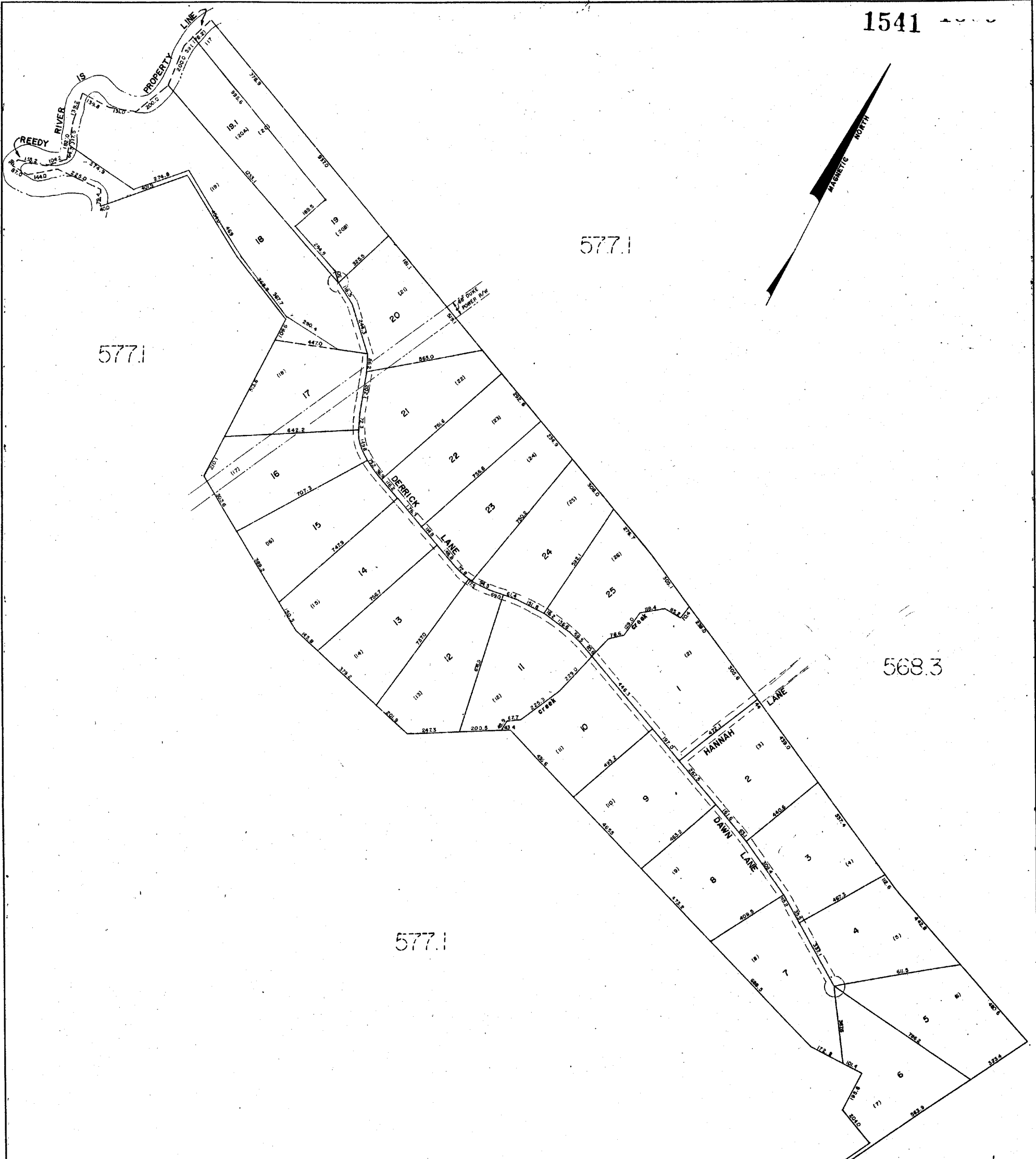
CROSS ROADS J12

GREENVILLE COUNTY TAX MAPS
GREENVILLE, S. C.

TAX DISTRICT	MAP NUMBER	REVISION
	577.5	

-52- SCALE 1" = 100' INDEX(22)

1541



577.1

577.1

568.3

577.1

GREENVILLE COUNTY TAX MAPS		
GREENVILLE, S. C.		
JAR. DISTRICT	MAP NUMBER	REVISIONS
-52-	577.6	
SCALE 1" = 200'		INDEX - 22

McKELVEY ROAD

578.3

578.2

578.3

569.1

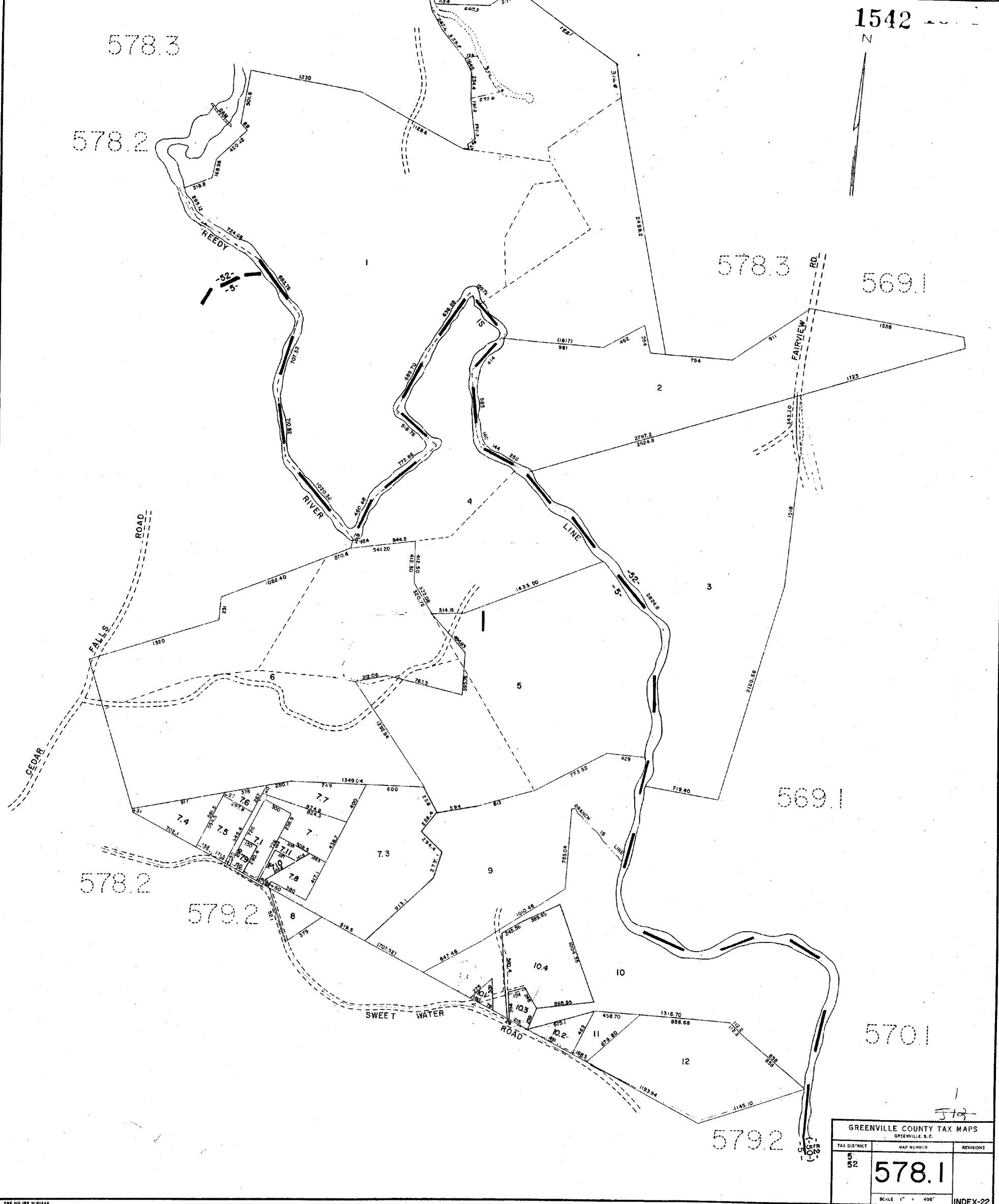
569.1

578.2

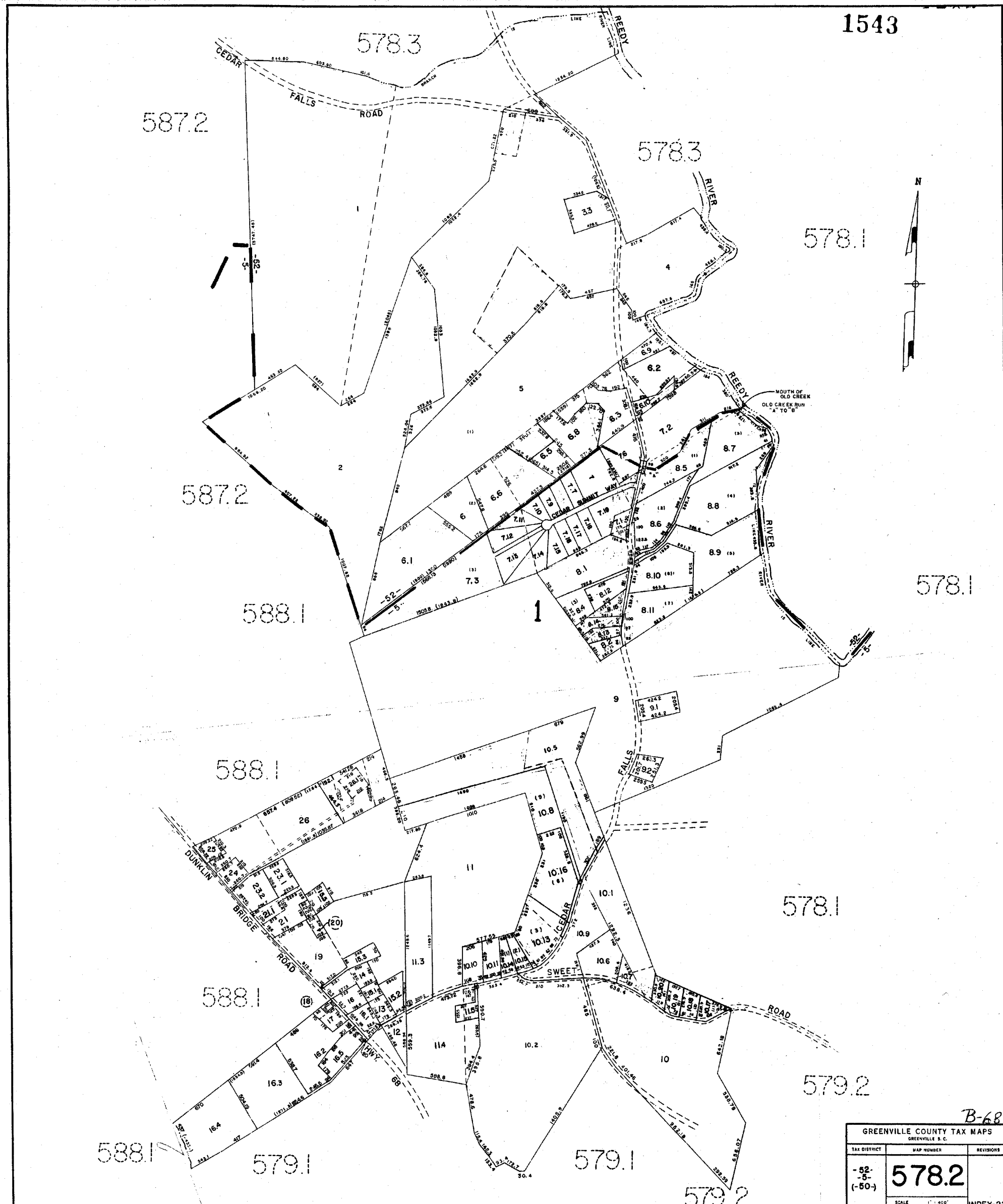
579.2

570.1

579.2



GREENVILLE COUNTY TAX MAPS		
GREENVILLE, S.C.		
TAX DISTRICT	MAP NUMBER	REVISIONS
52	578.1	
SCALE 1" = 400'		INDEX-22



1543

578.3

587.2

578.3

578.1

587.2

588.1

578.1

588.1

578.1

588.1

579.2

588.1

579.1

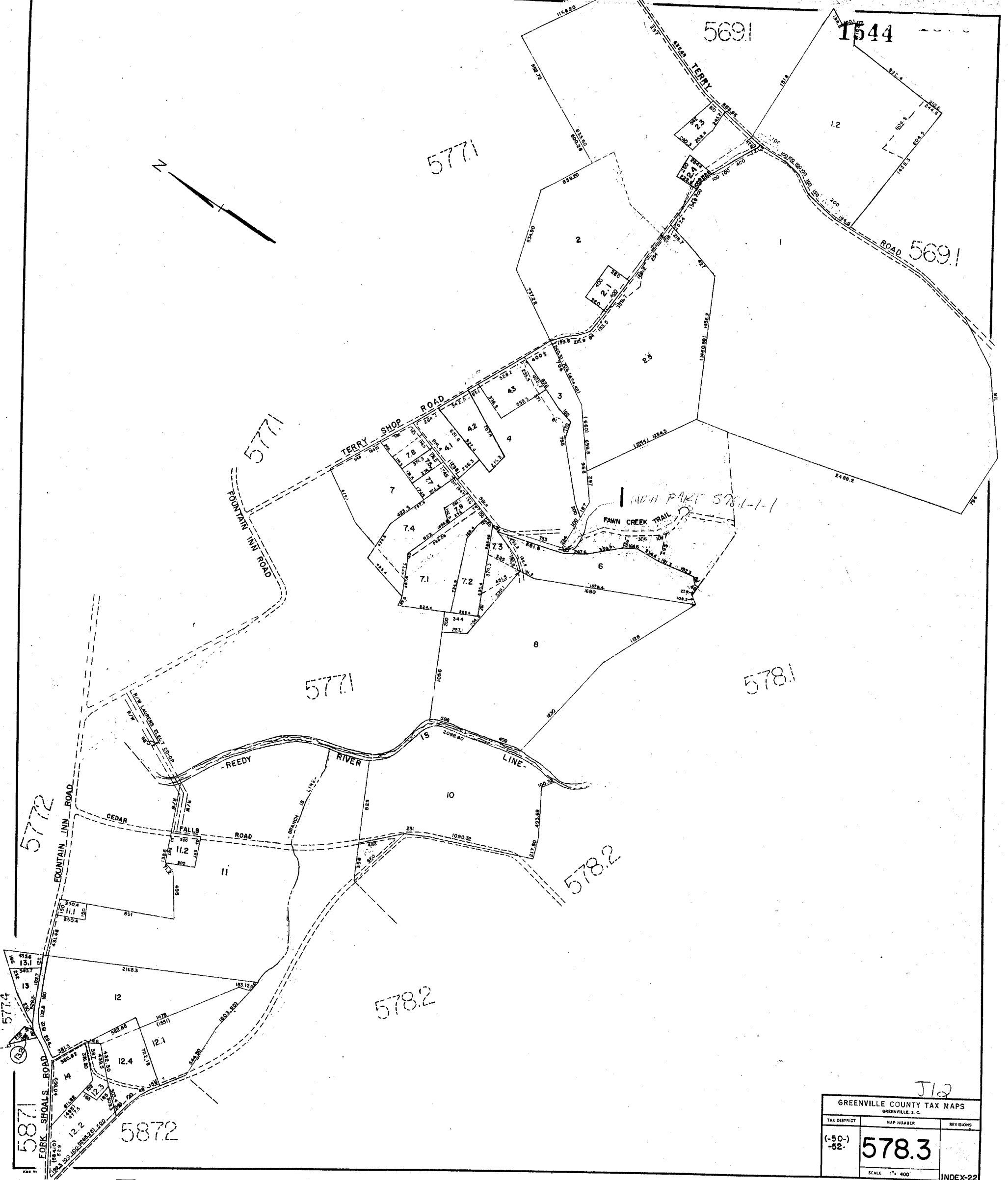

579.1

579.2



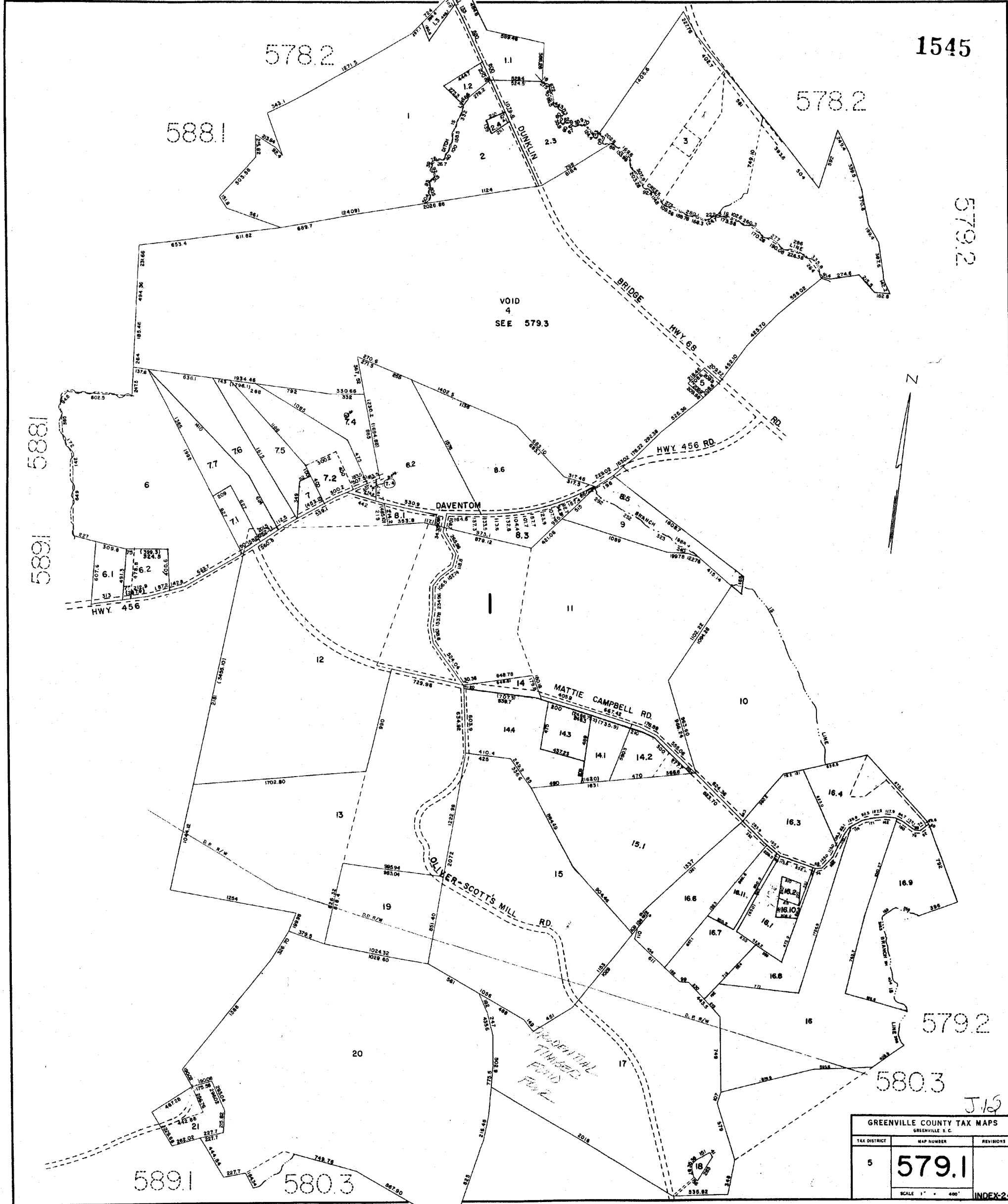
B-68

GREENVILLE COUNTY TAX MAPS GREENVILLE S. C.		
TAX DISTRICT	MAP NUMBER	REVISIONS
-52- -5- (-50-)	578.2	
	SCALE 1" = 400'	INDEX-22



J12

GREENVILLE COUNTY TAX MAPS GREENVILLE, S. C.		
TAX DISTRICT	MAP NUMBER	REVISIONS
(-50-) -52-	578.3	
SCALE 1" = 400'		INDEX-22



1545

578.2

588.1

579.2

VOID
4
SEE 579.3

N

589.1

589.1

579.2

580.3

589.1

580.3

J.12

GREENVILLE COUNTY TAX MAPS GREENVILLE S.C.		
TAX DISTRICT	MAP NUMBER	REVISIONS
5	579.1	
SCALE 1" = 400'		
		INDEX-24

1546



570.1

570.1

570.2

570.2

571.1

580.3

579.1

579.1

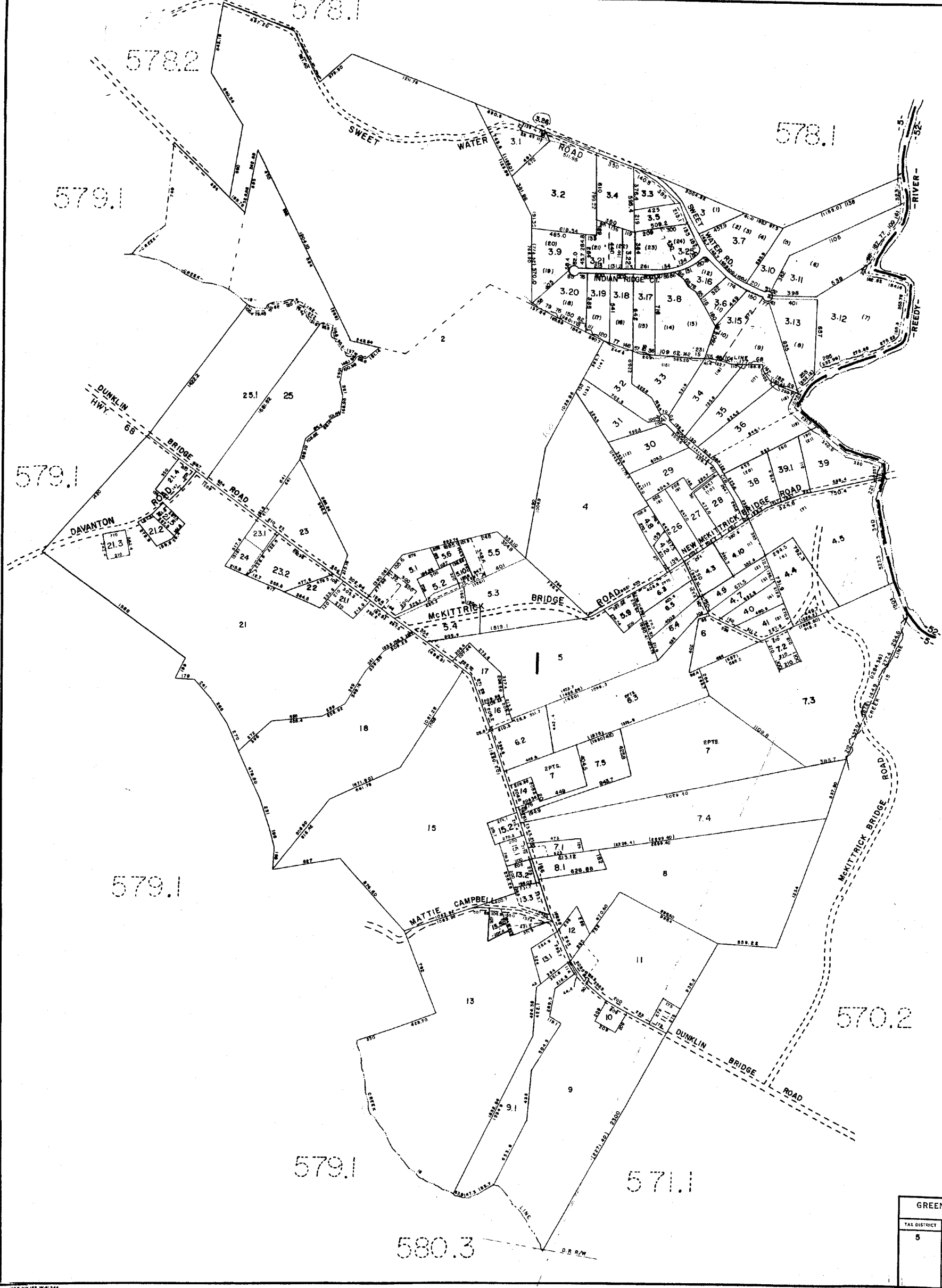
579.1

579.1

578.1

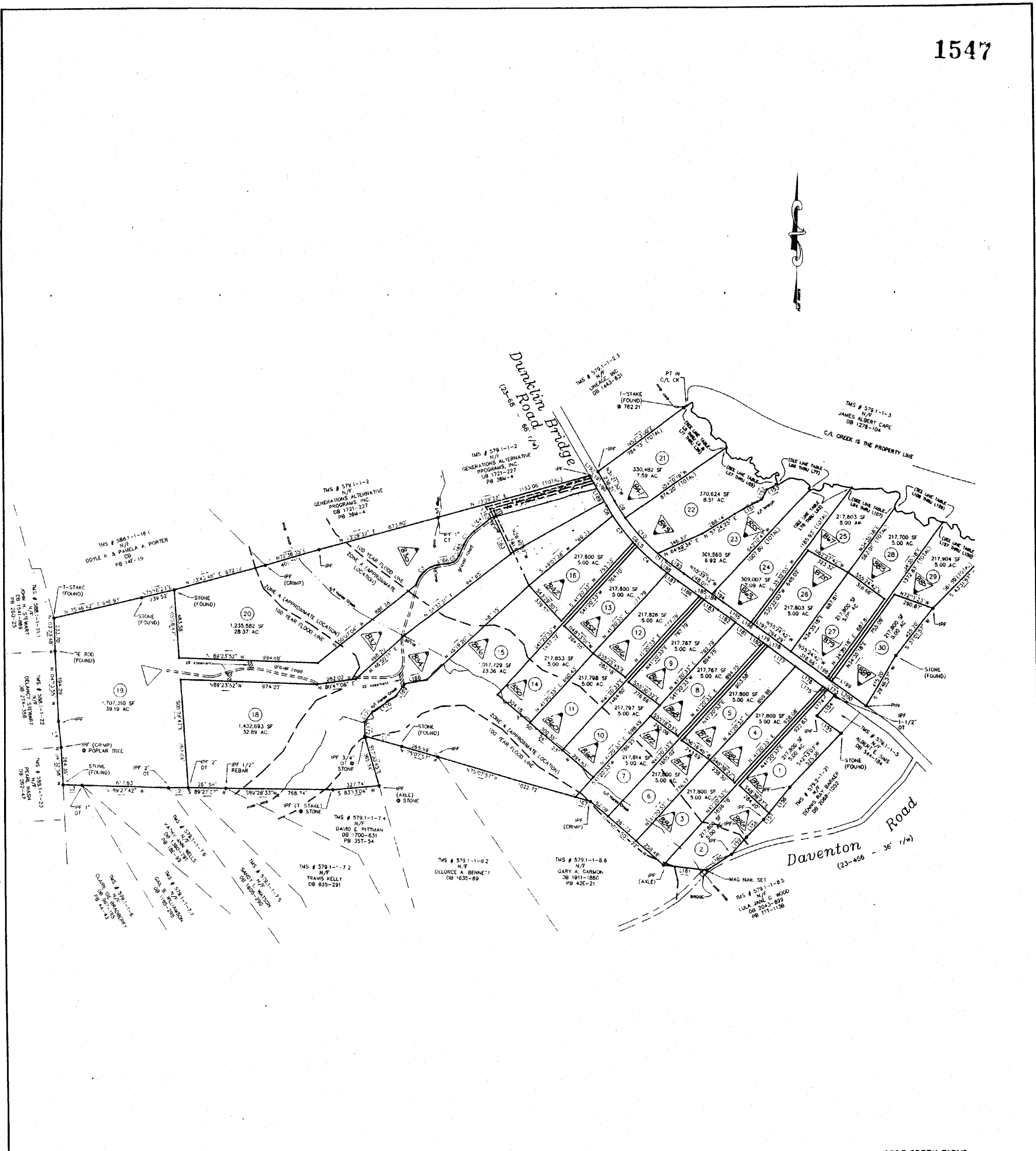
578.2

579.1



J12

GREENVILLE COUNTY TAX MAPS GREENVILLE, S. C.		
TAX DISTRICT	MAP NUMBER	REVISIONS
5	579.2	
SCALE 1" = 400'		INDEX-24



HORSE CREEK FARMS		
GREENVILLE COUNTY TAX MAPS		
TAX DISTRICT	MAP NUMBER	REVISIONS
5	579.3	24
SCALE 1" = 300'		

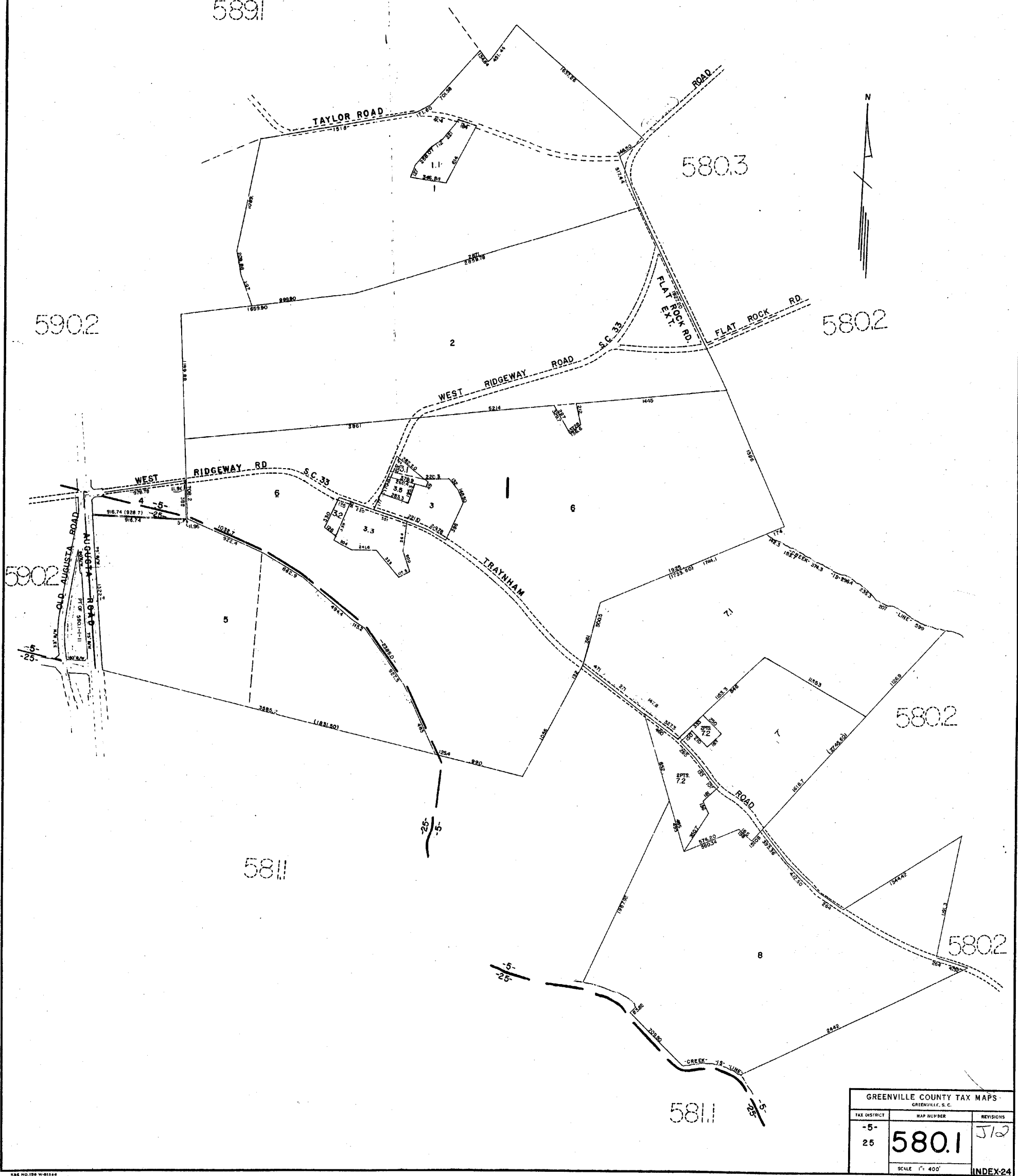
THE STATE OF SOUTH CAROLINA

5891

5902

5802

5803

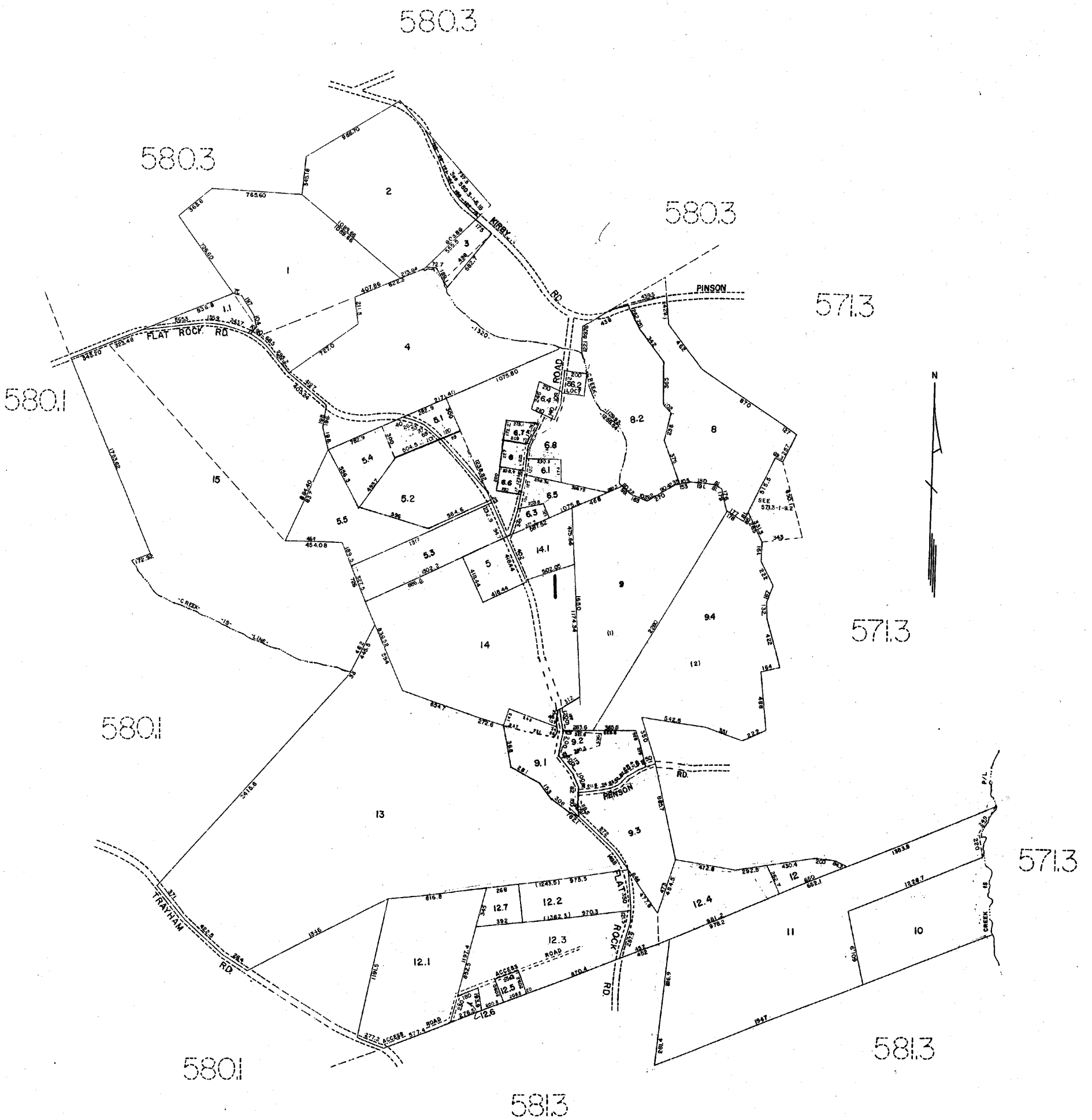


5811

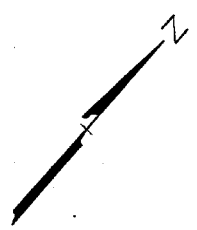
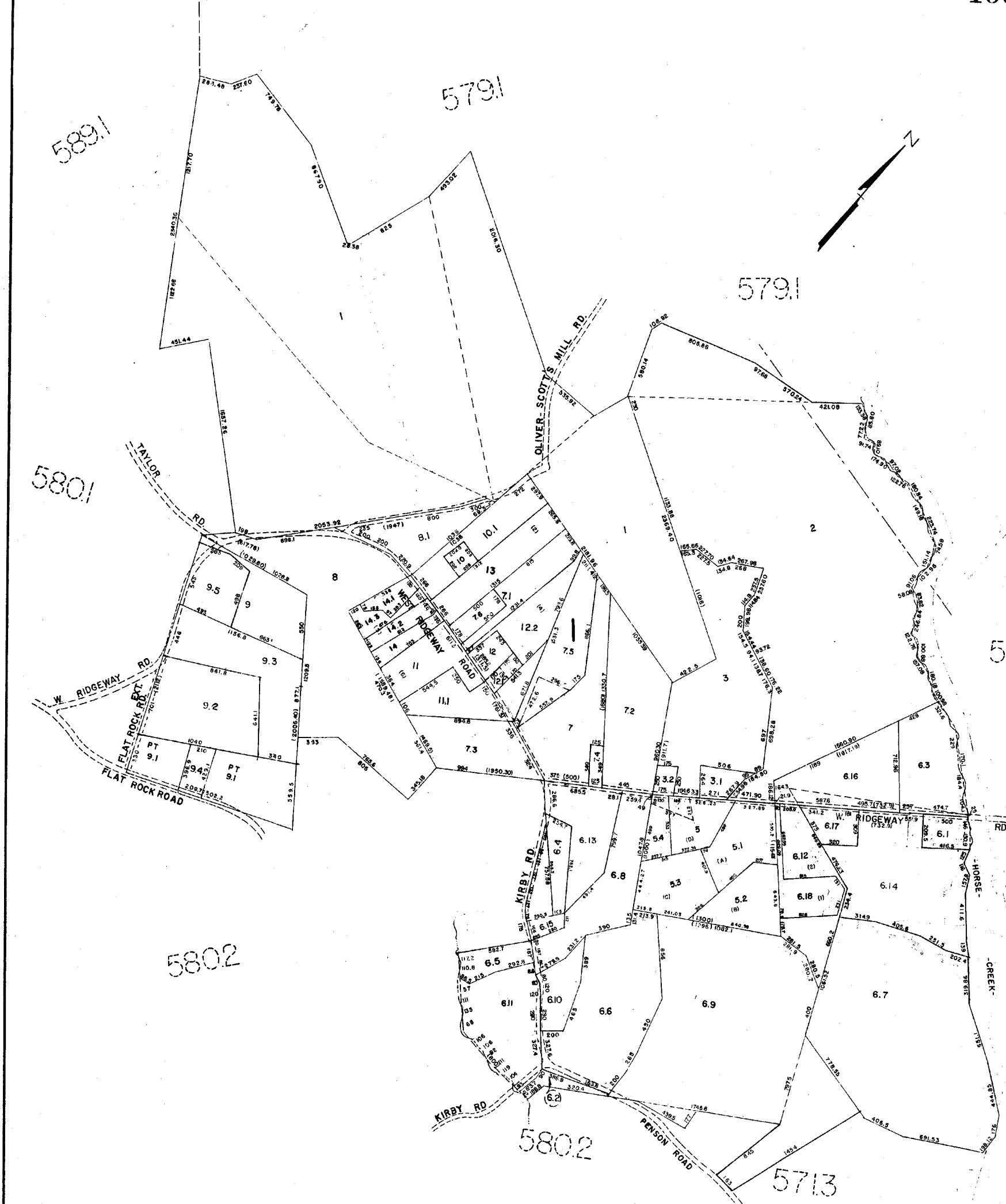
5811

GREENVILLE COUNTY TAX MAPS GREENVILLE, S.C.		
TAX DISTRICT	MAP NUMBER	REVISIONS
-5- 25	580.1	J12
SCALE 1" = 400'		INDEX-24

1549

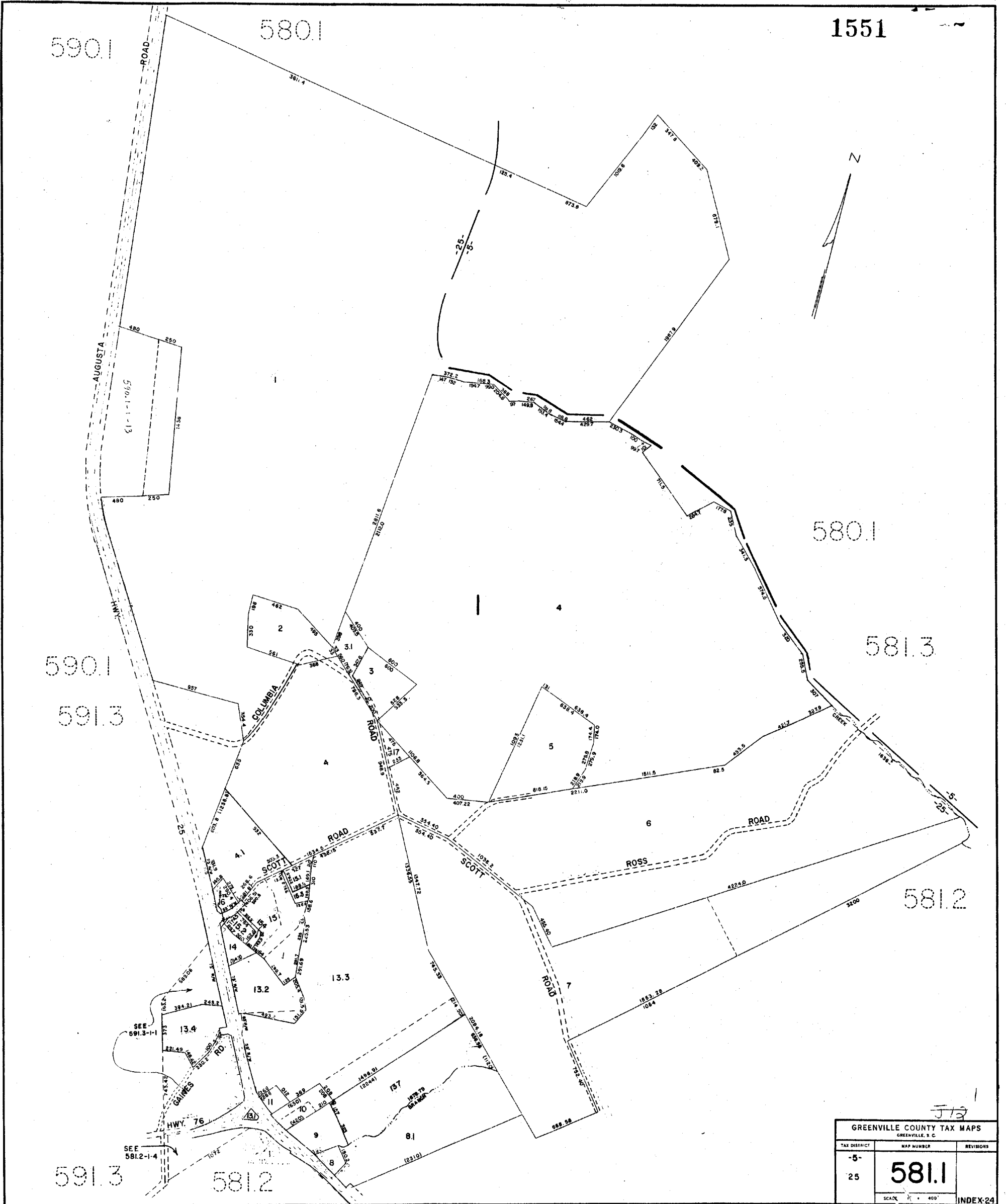


GREENVILLE COUNTY TAX MAPS		
GREENVILLE, S. C.		
TAX DISTRICT	MAP NUMBER	REVISIONS
-5-	580.2	512
SCALE 1" = 400'		INDEX 24



GREENVILLE COUNTY TAX MAPS GREENVILLE, S.C.		
TAX DISTRICT	MAP NUMBER	REVISIONS
-5-	580.3	
SCALE 1" = 400'		INDEX-24

5712



J12

GREENVILLE COUNTY TAX MAPS GREENVILLE, S.C.		
TAX DISTRICT	MAP NUMBER	REVISIONS
25	581.1	
SCALE 1" = 400'		INDEX 24

01552

581.1

581.3



581.1

581.3

581.1

581.3

591.3

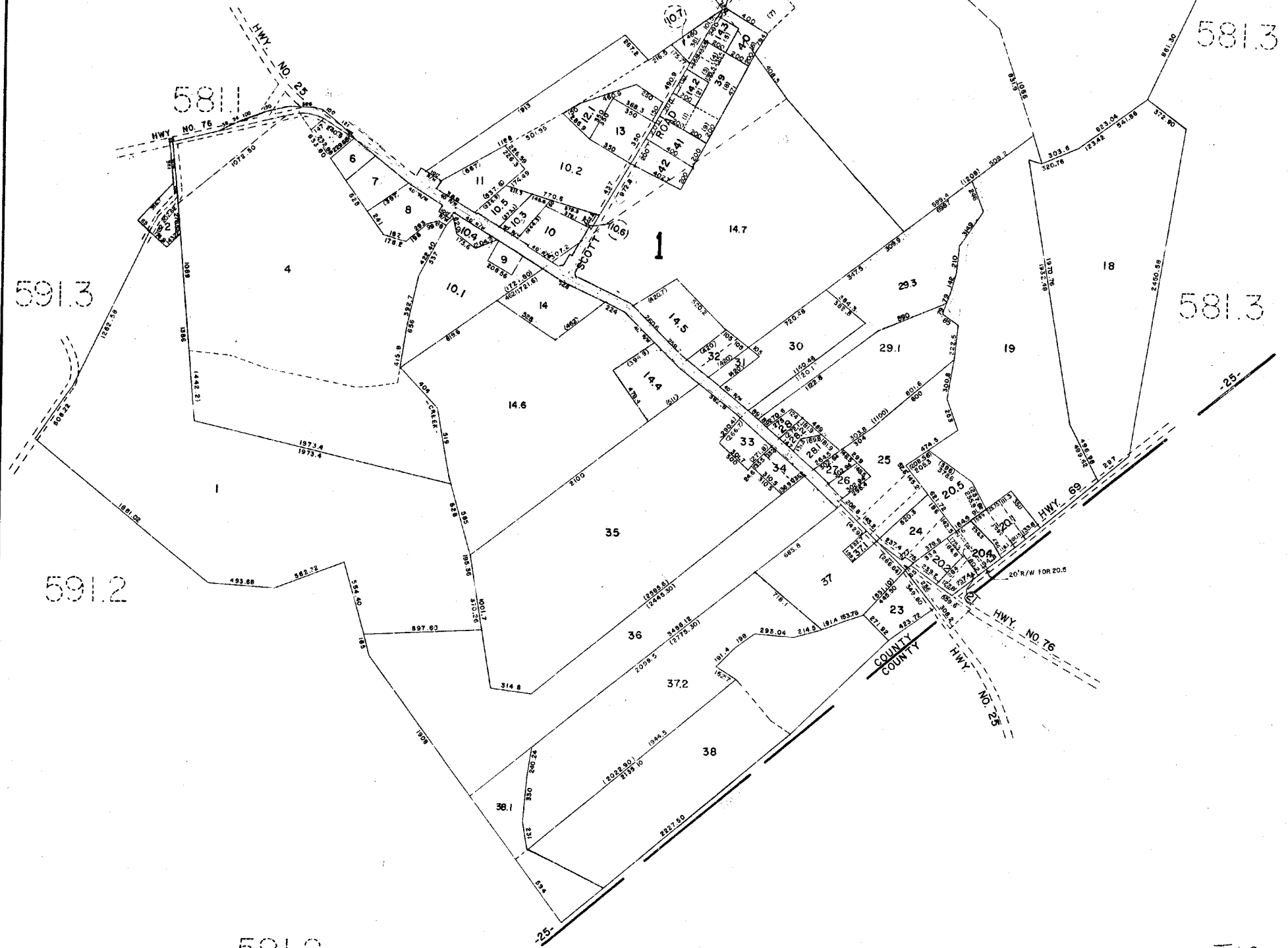
591.2

591.2

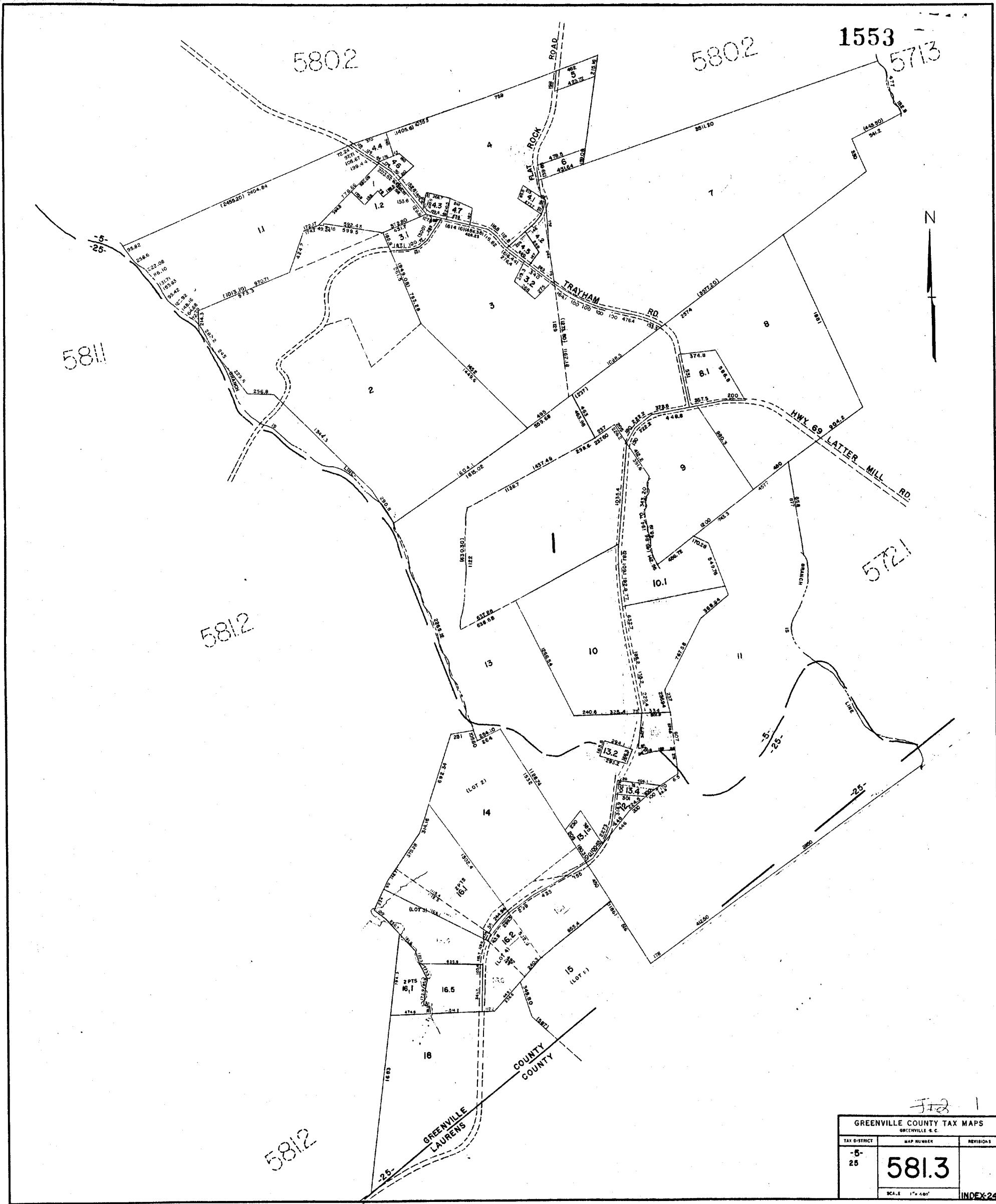
GREENVILLE
LAURENS

J12

GREENVILLE COUNTY TAX MAPS GREENVILLE, S.C.		
TAX DISTRICT	MAP NUMBER	REVISIONS
-25-	581.2	
SCALE 1"=400'		INDEX-24



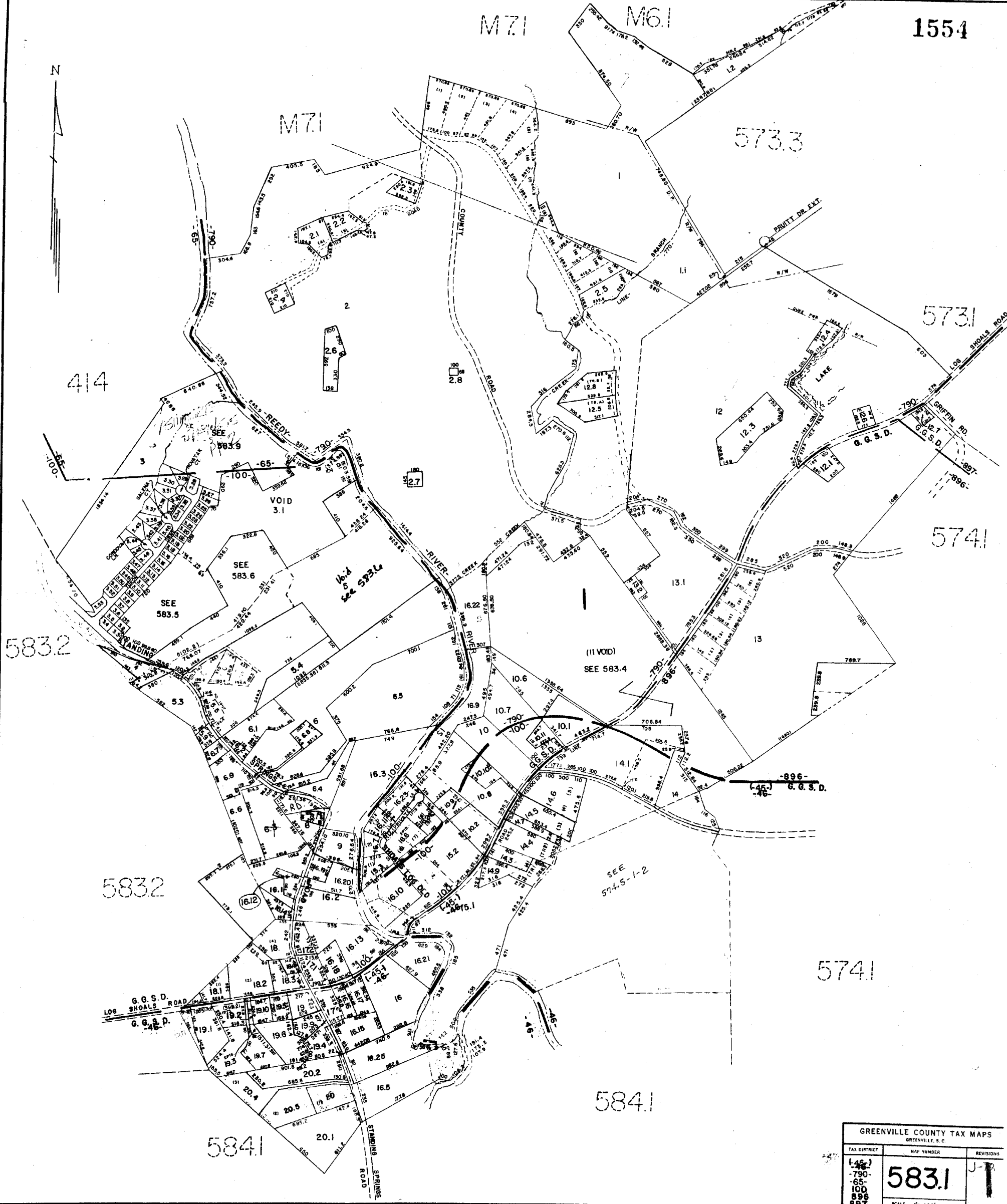
K&E NO. 158 W-81244



J12 1

GREENVILLE COUNTY TAX MAPS		
GREENVILLE S.C.		
TAX DISTRICT	MAP NUMBER	REVISION
-5-25	581.3	
SCALE 1" = 400'		INDEX-24

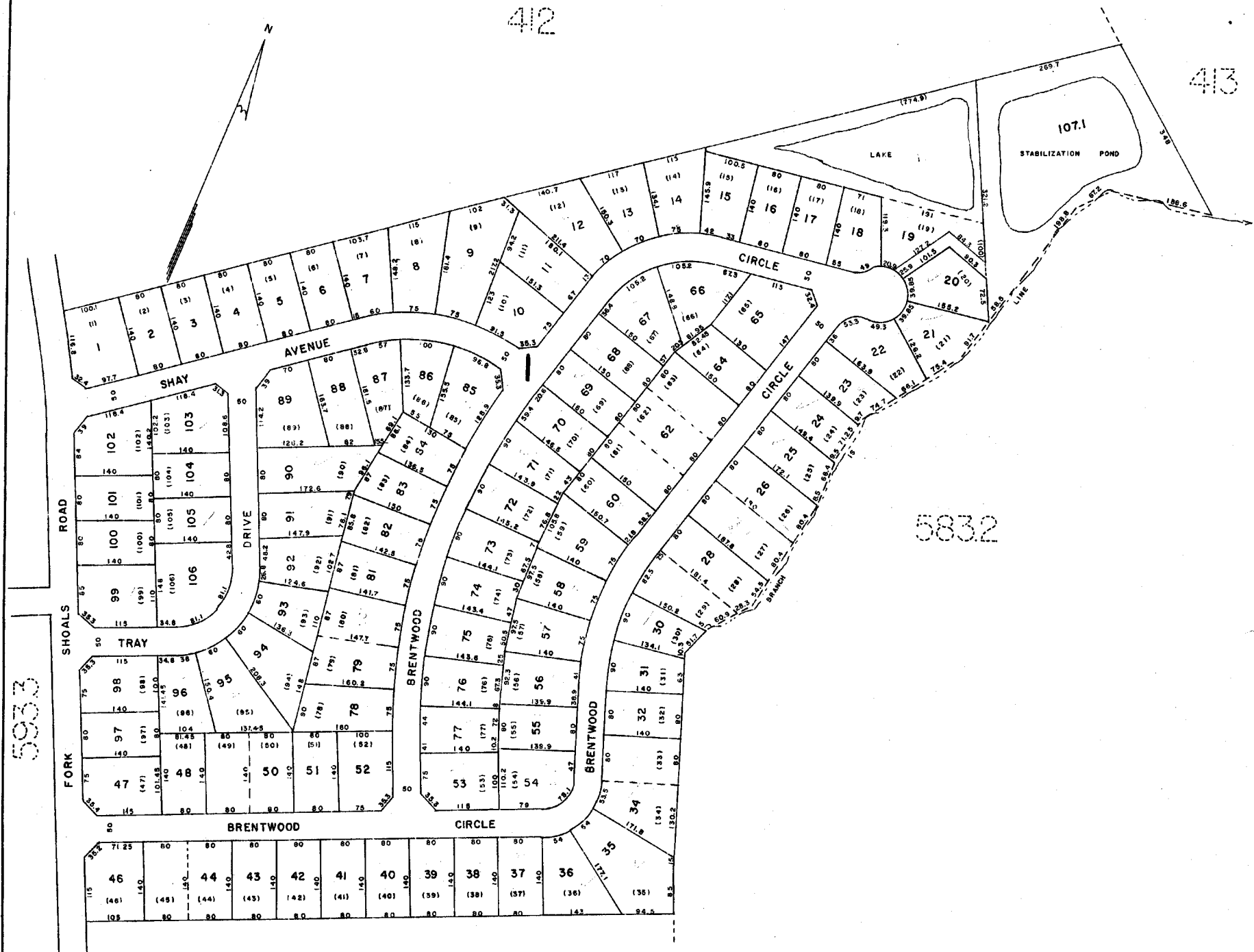
N



GREENVILLE COUNTY TAX MAPS		
GREENVILLE, S. C.		
TAX DISTRICT	MAP NUMBER	REVISIONS
(46-) -790- -65- 100 896 897	583.1	J-1
SCALE 1" = 400'		INDEX-19

412

413



5832

5833

5832

GREENVILLE COUNTY TAX MAPS GREENVILLE, S. C.		
TAX DISTRICT	MAP NUMBER	REVISIONS
- 100 -	5833	J-13 1
SCALE 1" = 100'		INDEX-19

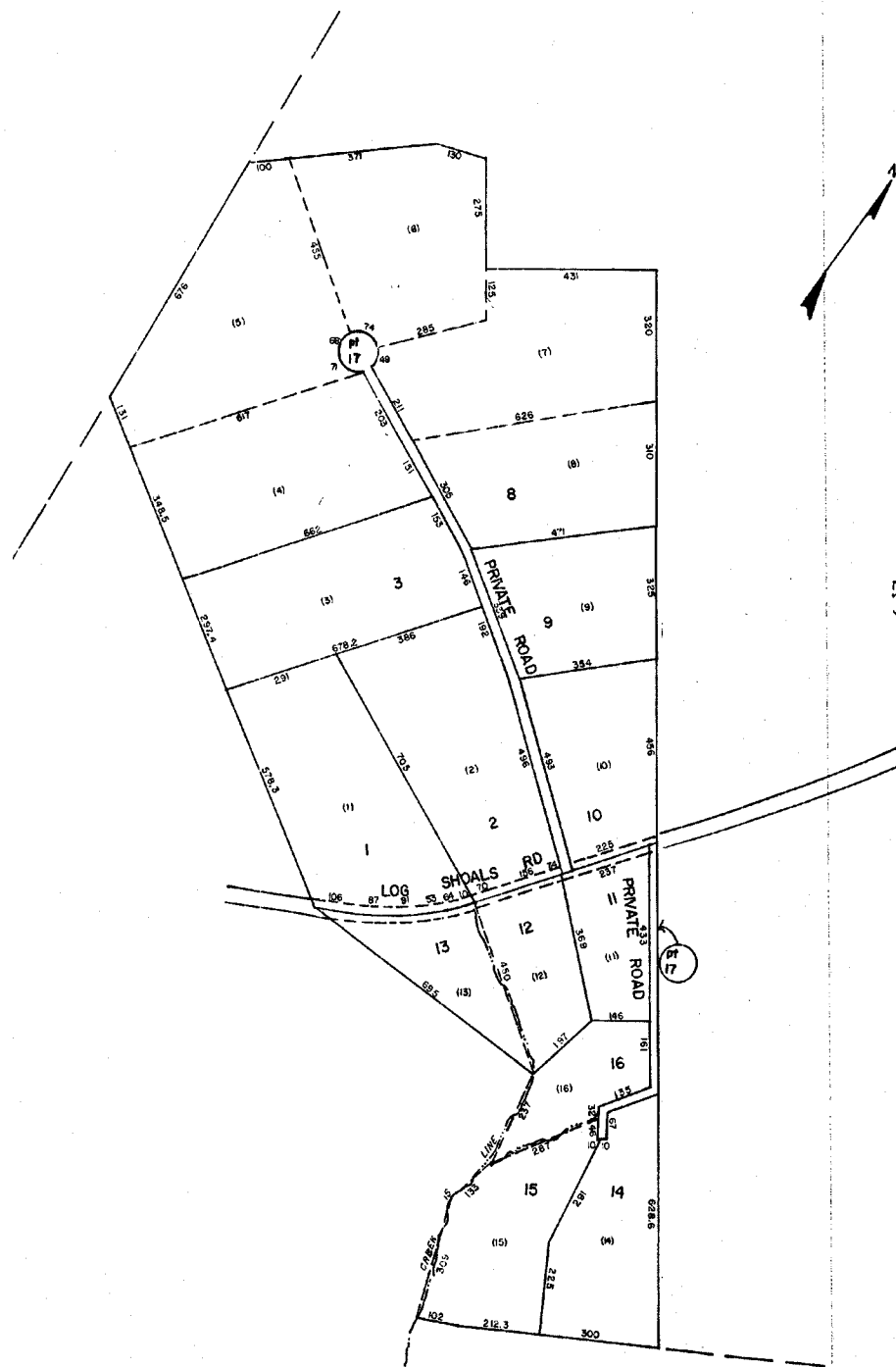
1557

583.1

583.1

583.1

574.1



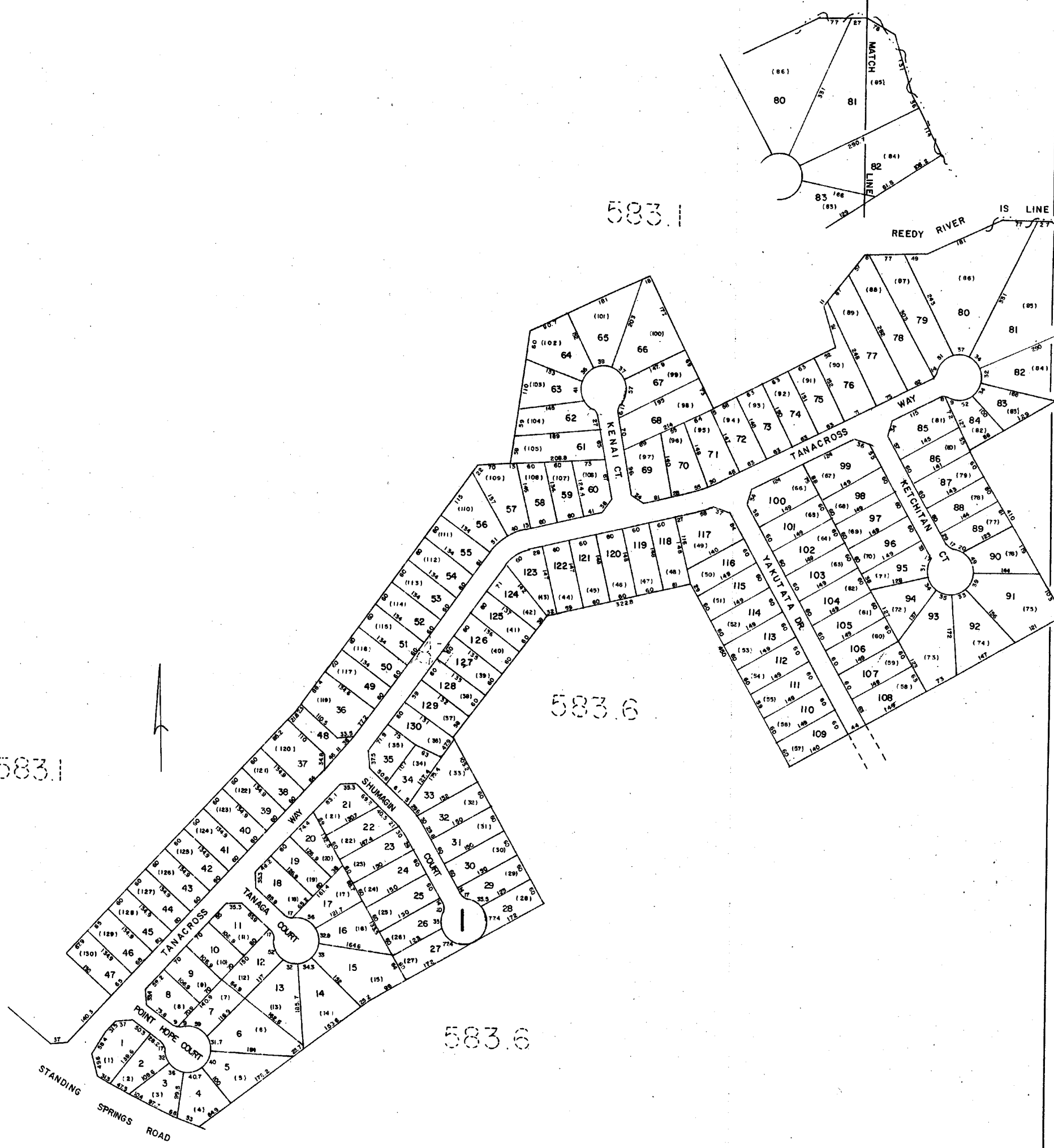
MILTON C. ANTONAKOS, JR. PROPERTY		
GREENVILLE COUNTY TAX MAPS		
GREENVILLE, S. C.		
TAX DISTRICT	MAP NUMBER	REVISIONS
	583.4	1/19
-790-	SCALE 1" = 200'	INDEX (19)

583.1

583.1

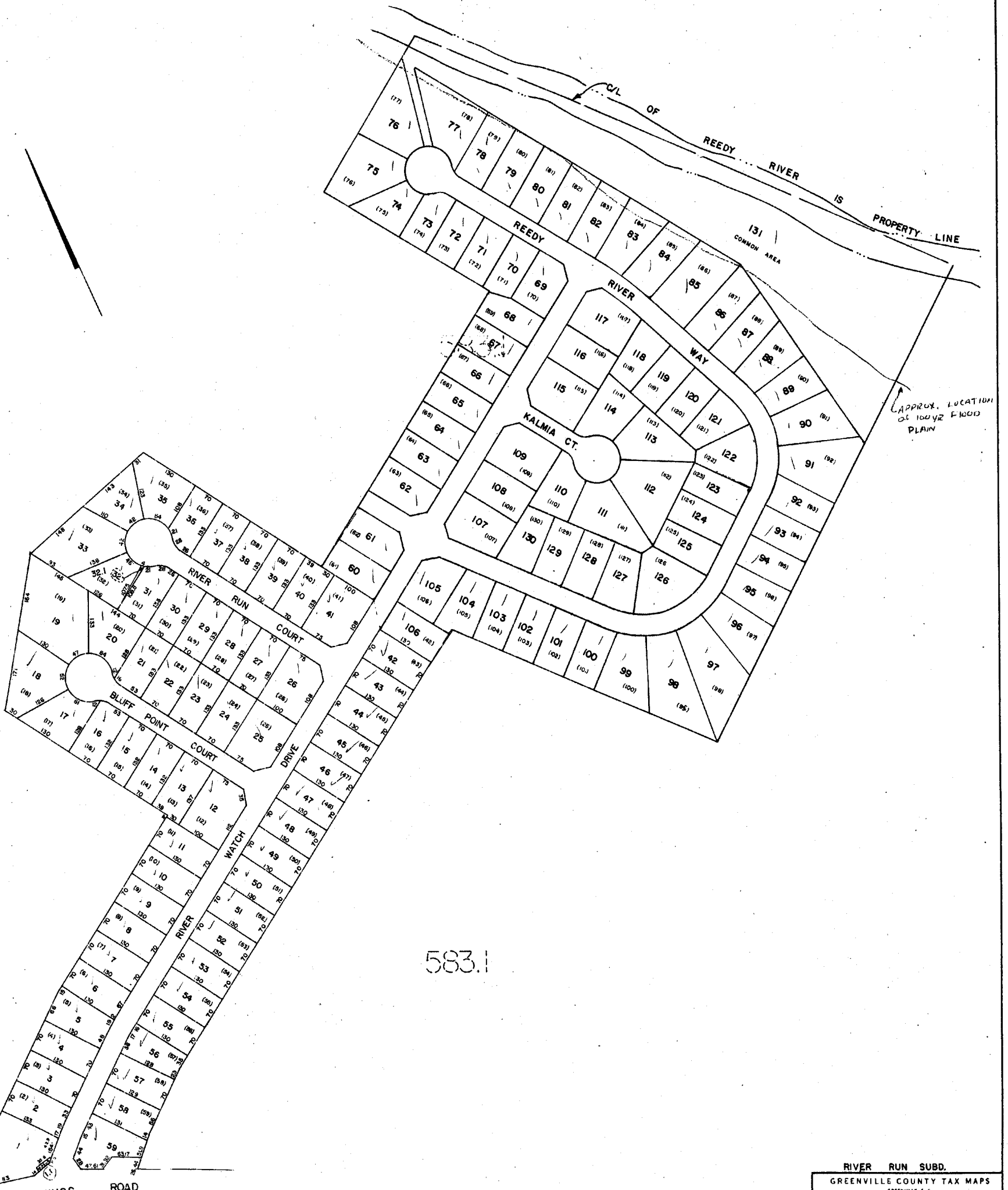
583.6

583.6



OAK KNOLL		
GREENVILLE COUNTY TAX MAPS		
GREENVILLE, S. C.		
TAX DISTRICT	MAP NUMBER	REVISIONS
	583.5	
	SCALE 1" = 100'	INDEX -19

1559



583.1

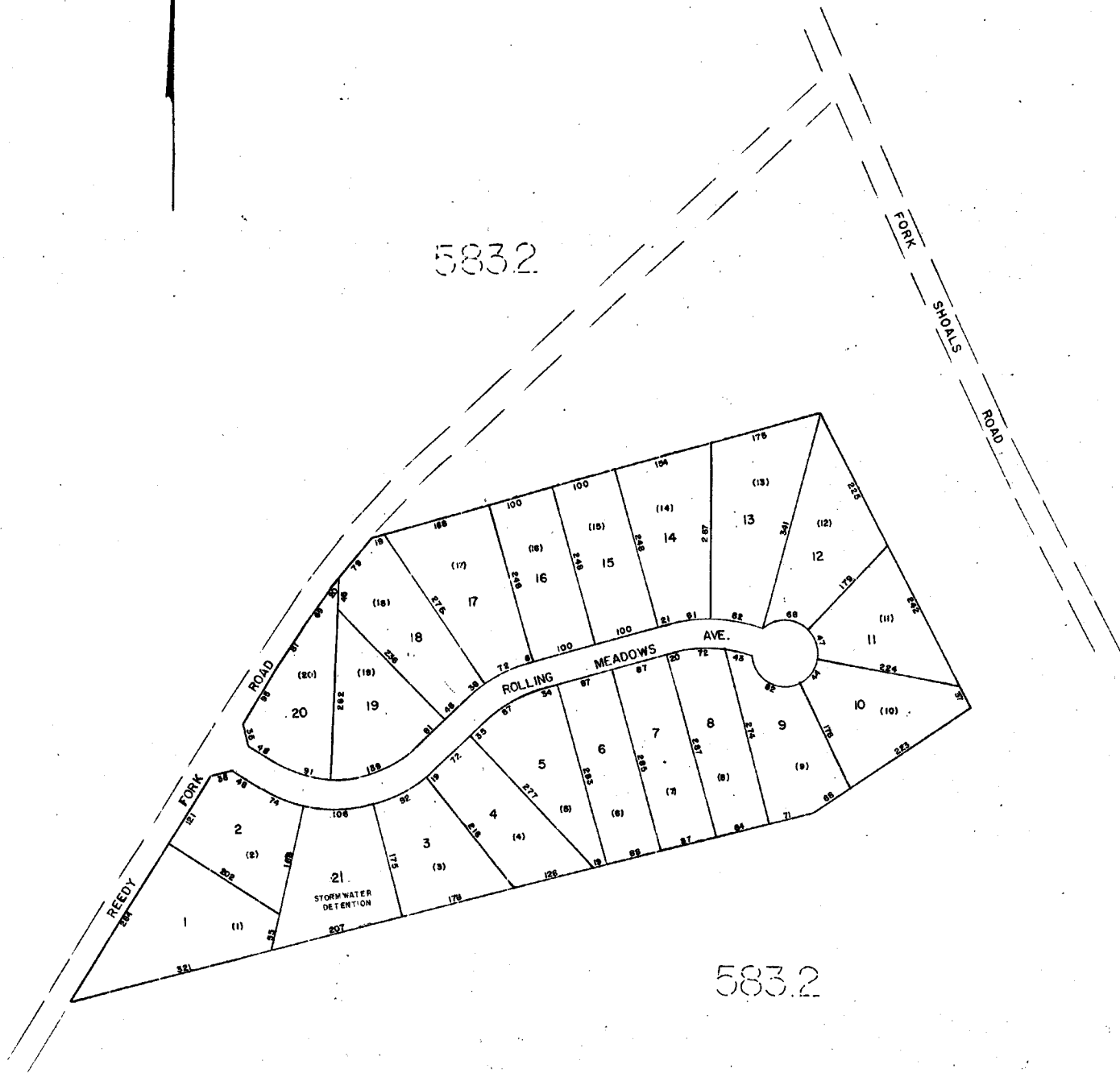
583.1

STANDING SPRINGS ROAD

FOR DISTANCES SEE RIVER RUN ph.2 PLAT 39-G-90

RIVER RUN SUBD.		
GREENVILLE COUNTY TAX MAPS		
GREENVILLE, S. C.		
TAX DISTRICT	MAP NUMBER	REVISIONS
-100-	583.6	
SCALE 1" = 100'		INDEX-19

5832



583.2

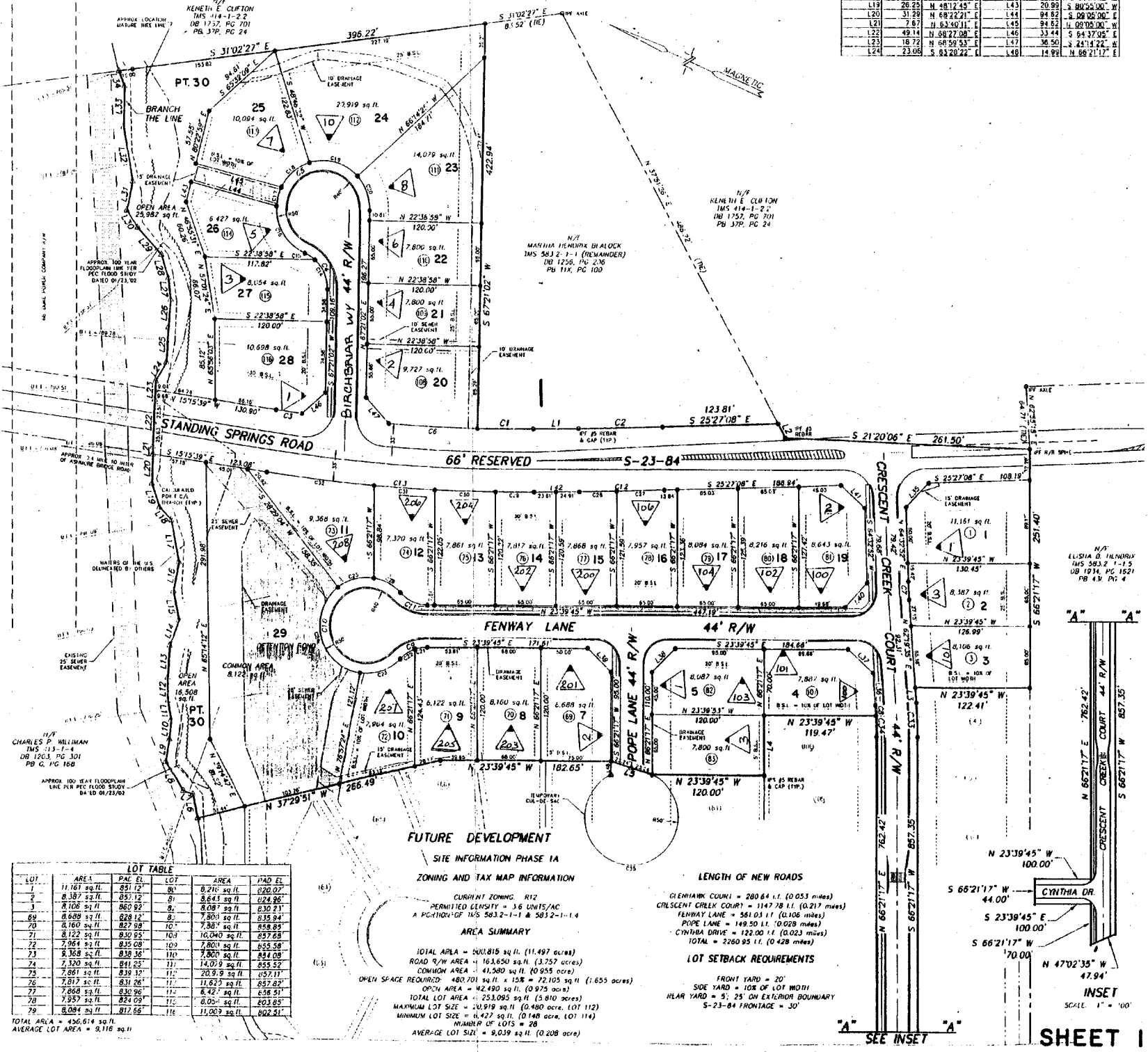
MEADOW RIDGE		
GREENVILLE COUNTY TAX MAPS		
GREENVILLE, S. C.		
TAX DISTRICT	MAP NUMBER	REVISIONS
-46-	583.7	
SCALE 1" = 100'		INDEX-19

REFERENCE:

"BOUNDARY AND TOPOGRAPHIC SURVEY PREPARED FOR CENTER REAL ESTATE CORPORATION, A NEVADA CORPORATION, ITS MANAGING PARTNER BY POWER ENGINEERING CO., INC. DATED FEBRUARY 25, 2002

CURVE	RADIUS	LENGTH	TANGENT	CHORD	BEARING	DELTA	CURVE	RADIUS	LENGTH	TANGENT	CHORD	BEARING	DELTA
C1	1734.30	59.84	79.92	59.84	S 23°24'55" E	158.37	C19	50.00	56.68	31.82	53.69	N 68°42'56" W	64°27'04"
C2	4322.55	92.08	15.04	92.08	S 74°55'41" E	174.28	C20	50.00	38.04	19.99	37.13	N 49°33'19" E	43°32'27"
C3	1734.30	27.83	13.81	27.83	S 12°16'02" E	54.16	C21	50.00	13.85	6.99	13.89	S 33°19'25" E	19°32'51"
C4	40.00	47.34	0.88	11.62	S 33°16'32" W	47.48	C22	40.00	18.78	9.52	18.81	S 56°40'09" E	28°54'07"
C5	50.00	116.25	7.40	81.00	N 56°12'05" W	247.18	C23	50.00	47.14	23.48	45.41	S 43°08'49" E	54°02'48"
C6	1734.30	63.11	47.57	63.11	S 20°51'20" E	308.32	C24	50.00	117.45	119.56	124.25	N 61°11'20" E	121°33'28"
C7	478.00	18.53	9.27	18.53	N 63°28'15" E	21.27	C25	50.00	40.82	21.53	39.19	N 39°12'28" W	48°56'55"
C8	178.00	11.02	5.51	11.02	S 62°38'15" W	139.12	C26	50.00	32.75	16.99	32.17	N 04°30'21" E	47°31'42"
C9	40.00	32.43	17.17	31.55	N 46°33'29" E	44.72	C27	4000.50	51.18	22.59	51.19	S 23°39'45" E	0°25'10"
C10	50.00	3.38	1.73	3.38	N 66°10'15" E	27.25	C28	4000.50	50.10	20.38	49.10	S 43°38'07" E	0°22'48"
C11	40.00	32.43	17.17	31.55	N 00°16'01" W	44.72	C29	1800.30	41.39	20.70	41.39	S 23°41'41" E	1°18'02"
C12	4988.55	91.29	45.84	91.29	S 24°55'41" E	132.55	C30	1800.30	65.03	32.52	65.03	S 23°39'45" E	2°04'11"
C13	1800.30	287.28	143.94	287.28	S 12°19'56" E	908.34	C31	1800.30	65.14	32.52	65.13	S 19°38'50" E	2°34'27"
C14	40.00	32.43	17.17	31.55	S 17°19'40" W	49.30	C32	1800.30	118.24	72.38	118.23	S 17°38'09" E	3°40'48"
C15	40.00	12.77	6.44	12.77	S 08°11'31" W	19.12	C33	421.00	38.13	18.35	38.12	S 64°20'32" W	4°15'54"
C16	50.00	60.94	34.90	57.24	S 34°7'46" E	83.49	C34	478.00	22.99	11.50	22.98	N 62°30'04" E	2°42'28"
C17	50.00	20.14	10.21	20.14	S 82°18'09" W	23.04	C35	50.00	286.60	24.50	44.60	S 23°38'43" E	1°30'47'32"
C18	50.00	40.43	21.41	39.38	N 64°22'58" W	46.21							

LINE	LENGTH	BEARING	LINE	LENGTH	BEARING
L1	48.52	S 24°24'14" E	L25	37.18	N 89°21'32" E
L2	16.74	S 17°1'28" W	L26	29.79	N 70°52'40" E
L3	15.99	N 92°19'52" E	L27	23.10	N 52°14'09" E
L4	65.00	S 66°21'17" W	L28	25.23	N 48°54'55" E
L5	48.48	N 24°30'10" W	L29	37.68	N 24°38'10" E
L6	25.52	N 59°38'38" E	L30	20.55	N 27°25'04" E
L7	11.00	N 64°52'52" W	L31	30.94	N 78°30'43" E
L8	36.52	N 35°06'10" E	L32	58.75	N 58°34'38" E
L9	24.43	N 75°37'31" E	L33	42.48	N 62°36'01" E
L10	21.08	N 71°38'15" E	L34	11.08	N 43°21'13" E
L11	20.74	N 56°45'58" E	L35	35.38	S 70°22'08" E
L12	24.02	N 65°33'49" E	L36	34.18	S 82°19'35" W
L13	33.88	N 69°42'24" E	L37	38.58	S 18°18'54" W
L14	28.46	N 60°54'42" E	L38	35.38	S 28°38'13" E
L15	30.17	N 54°45'40" E	L39	35.35	S 21°20'46" W
L16	31.24	N 76°21'29" E	L40	34.39	S 70°14'54" W
L17	45.79	N 55°46'48" E	L41	35.35	S 19°37'52" W
L18	18.32	N 23°33'58" E	L42	48.52	S 24°24'14" E
L19	26.23	N 81°24'53" E	L43	20.89	S 80°55'00" E
L20	31.39	N 68°22'21" E	L44	94.82	S 08°05'00" E
L21	7.67	N 63°30'11" E	L45	94.82	S 02°05'00" W
L22	49.14	N 58°27'08" E	L46	33.44	S 64°37'02" E
L23	18.72	N 68°59'53" E	L47	36.56	S 64°14'22" E
L24	23.06	S 83°28'22" E	L48	14.99	N 56°21'17" E

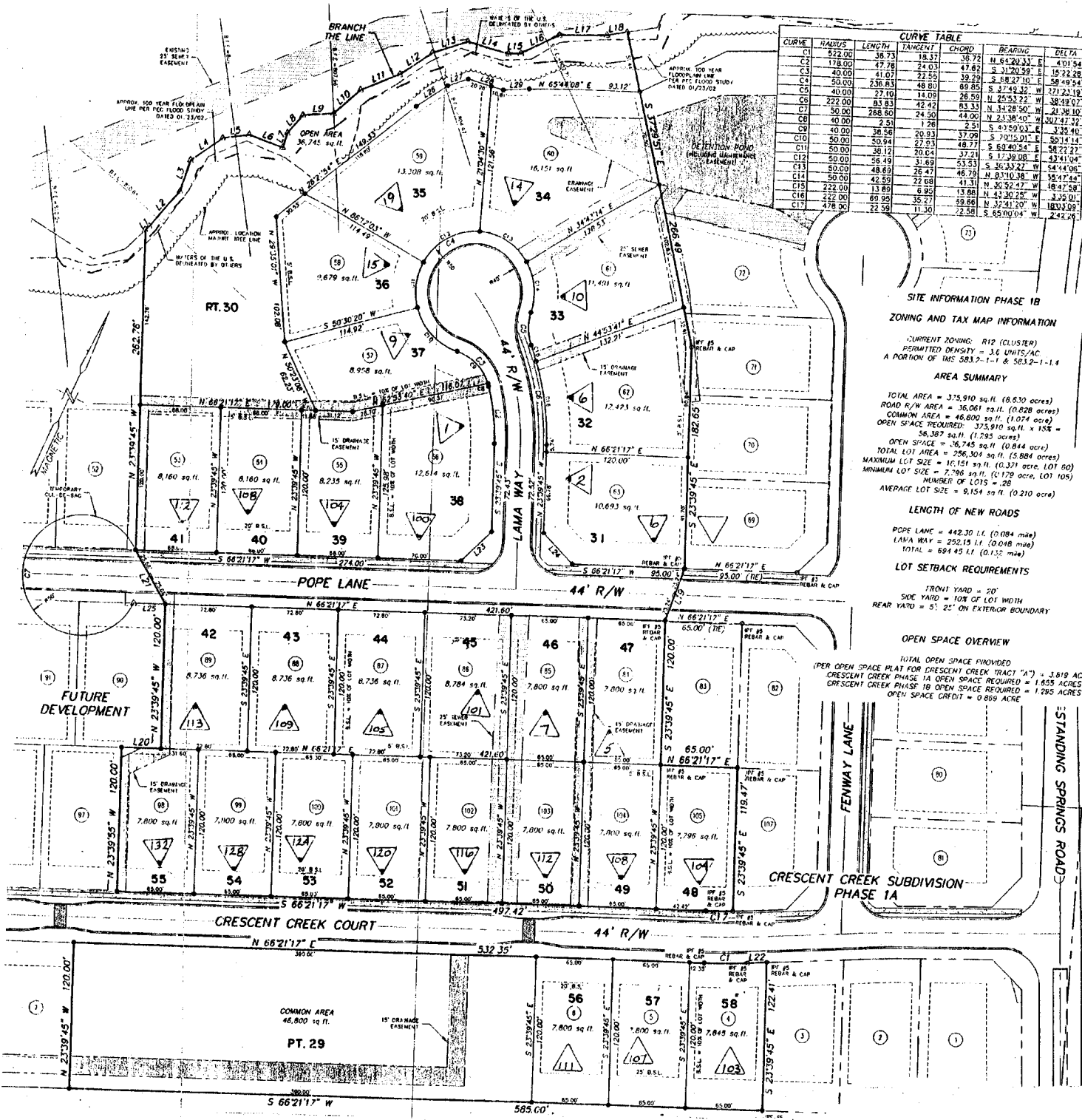


LOT	AREA	PAC EL	LOT	AREA	PAC EL
1	11,161 sq ft	851.12	8	8,216 sq ft	620.07
2	8,387 sq ft	651.12	9	8,643 sq ft	624.86
3	8,106 sq ft	630.92	10	8,007 sq ft	620.71
4	8,628 sq ft	628.12	11	7,801 sq ft	615.94
5	8,160 sq ft	627.98	12	7,383 sq ft	568.85
6	8,122 sq ft	630.92	13	10,040 sq ft	757.68
7	7,564 sq ft	635.08	14	7,801 sq ft	605.58
8	8,168 sq ft	638.36	15	7,801 sq ft	604.08
9	7,320 sq ft	611.25	16	14,039 sq ft	855.52
10	7,881 sq ft	631.37	17	20,339 sq ft	1,577.17
11	7,817 sq ft	631.26	18	11,623 sq ft	897.87
12	7,668 sq ft	630.96	19	8,427 sq ft	636.51
13	7,257 sq ft	624.09	20	7,005 sq ft	603.85
14	8,094 sq ft	617.68	21	11,003 sq ft	802.51

FUTURE DEVELOPMENT
SITE INFORMATION TABLE
ZONING AND TAX MAP INFORMATION
 CURRENT ZONING: R12
 PERMITTED DENSITY: 3.6 UNITS/AC
 A PORTION OF 145 583.2-1-1 & 583.2-1-14
AREA SUMMARY
 TOTAL AREA = 548,819 sq ft (11.497 acres)
 ROAD R/W AREA = 163,650 sq ft (3.757 acres)
 COMMON AREA = 41,500 sq ft (0.955 acres)
 OPEN SPACE REQUIRED = 480,701 sq ft x 15% = 72,105 sq ft (1.655 acres)
 OPEN AREA = 42,490 sq ft (0.975 acres)
 TOTAL LOT SIZE = 253,995 sq ft (5.810 acres)
 MAXIMUM LOT SIZE = 14,039 sq ft (0.320 acres, LOT 14)
 MINIMUM LOT SIZE = 4,427 sq ft (0.101 acres, LOT 11)
 MAXIMUM OF LOTS = 28
 AVERAGE LOT SIZE = 9,039 sq ft (0.208 acres)

LENGTH OF NEW ROADS
 CRESCENT CREEK COURT = 280.84 ft. (0.053 miles)
 CRESCENT CREEK COURT = 1147.78 ft. (0.217 miles)
 FENWAY LANE = 581.03 ft. (0.108 miles)
 POPE LANE = 149.50 ft. (0.028 miles)
 CYNTHIA DRIVE = 122.00 ft. (0.023 miles)
 TOTAL = 2260.95 ft. (0.428 miles)
LOT SETBACK REQUIREMENTS
 FRONT YARD = 20'
 SIDE YARD = 10% OF LOT WIDTH
 REAR YARD = 5'; 25' ON EXTERIOR BOUNDARY
 S-23-84 FRONTAGE = 30'

SHEET I
CRESCENT CREEK PH-IA
GREENVILLE COUNTY TAX MAPS
 GREENVILLE, S. C.
 TAX DISTRICT: MAP NUMBER: REVISIONS:
583.8
 SCALE 1" = 60'
 INDEX-19



CURVE TABLE

CURVE	RADIUS	LENGTH	TANGENT	CHORD	BEARING	AREA
C1	512.00	36.73	18.37	36.72	N 64°20'31"	431.94
C2	178.00	12.78	6.39	12.77	S 12°20'59"	152.28
C3	40.00	41.67	22.55	39.29	S 68°27'10"	584.94
C4	50.00	236.83	48.80	83.85	S 17°45'22"	3712.19
C5	40.00	27.10	14.05	26.50	N 25°53'22"	382.80
C6	222.00	83.83	42.42	83.33	N 34°28'50"	1012.07
C7	50.00	288.60	54.50	44.00	S 4°53'03"	334.40
C8	40.00	2.51	1.26	2.51	N 23°38'40"	307.47
C9	40.00	36.56	20.93	37.09	S 4°53'03"	434.40
C10	50.00	50.94	27.93	48.77	S 69°40'54"	587.27
C11	50.00	26.12	13.06	26.12	S 17°45'22"	331.14
C12	50.00	56.49	31.89	57.71	S 12°20'59"	634.40
C13	50.00	48.69	28.47	46.79	N 63°10'36"	544.95
C14	50.00	43.50	22.68	41.31	N 30°52'47"	484.28
C15	222.00	13.89	6.95	13.88	N 43°30'25"	133.91
C16	222.00	89.95	35.27	89.86	N 37°41'20"	1031.09
C17	476.00	22.58	11.30	22.58	S 65°00'04"	242.42

LINE TABLE

LINE	LENGTH	BEARING
L1	4.37	N 42°38'23"
L2	18.61	N 08°28'53"
L3	27.72	N 08°28'53"
L4	32.66	N 29°27'31"
L5	22.55	N 47°00'20"
L6	15.92	N 08°28'53"
L7	12.60	N 08°28'53"
L8	19.49	N 15°54'30"
L9	26.79	N 61°50'08"
L10	30.78	N 42°42'39"
L11	35.78	N 42°42'39"
L12	32.55	N 31°17'37"
L13	31.69	N 46°35'44"
L14	35.63	N 21°20'16"
L15	10.68	N 62°27'16"
L16	40.90	N 39°41'54"
L17	12.24	S 55°06'08"
L18	46.48	S 04°56'10"
L19	33.41	N 66°21'17"
L20	51.37	N 54°37'18"
L21	15.99	N 62°19'35"
L22	35.15	S 21°20'46"
L23	35.15	N 68°44'12"
L24	35.31	N 68°44'12"
L25	26.41	S 66°21'17"
L26	31.57	N 31°17'37"
L27	18.00	N 46°35'44"
L28	31.07	N 81°40'10"
L29	21.77	N 62°27'18"

SITE INFORMATION PHASE 1B
ZONING AND TAX MAP INFORMATION
 CURRENT ZONING: R12 (CLUSTER)
 PERMITTED DENSITY = 3.6 UNITS/AC
 A PORTION OF LOTS 583.7-1-1 & 583.2-1-1-4

AREA SUMMARY
 TOTAL AREA = 375,910 sq. ft. (8.630 acres)
 ROAD R/W AREA = 38,000 sq. ft. (0.828 acres)
 COMMON AREA = 46,800 sq. ft. (1.074 acres)
 OPEN SPACE REQUIRED = 375,910 sq. ft. x 15% = 56,387 sq. ft. (1.283 acres)
 TOTAL LOT AREA = 256,304 sq. ft. (5.884 acres)
 MAXIMUM LOT SIZE = 10,151 sq. ft. (0.371 acre, LOT 10)
 MINIMUM LOT SIZE = 7,796 sq. ft. (0.179 acre, LOT 105)
 NUMBER OF LOTS = 28
 AVERAGE LOT SIZE = 9,154 sq. ft. (0.210 acre)

LENGTH OF NEW ROADS
 POPE LANE = 442.30 L.F. (0.084 mile)
 LAMA WAY = 252.15 L.F. (0.048 mile)
 TOTAL = 694.45 L.F. (0.132 mile)

LOT SETBACK REQUIREMENTS
 FRONT YARD = 20'
 SIDE YARD = 10% OF LOT WIDTH
 REAR YARD = 5' 25" ON EXTERIOR BOUNDARY

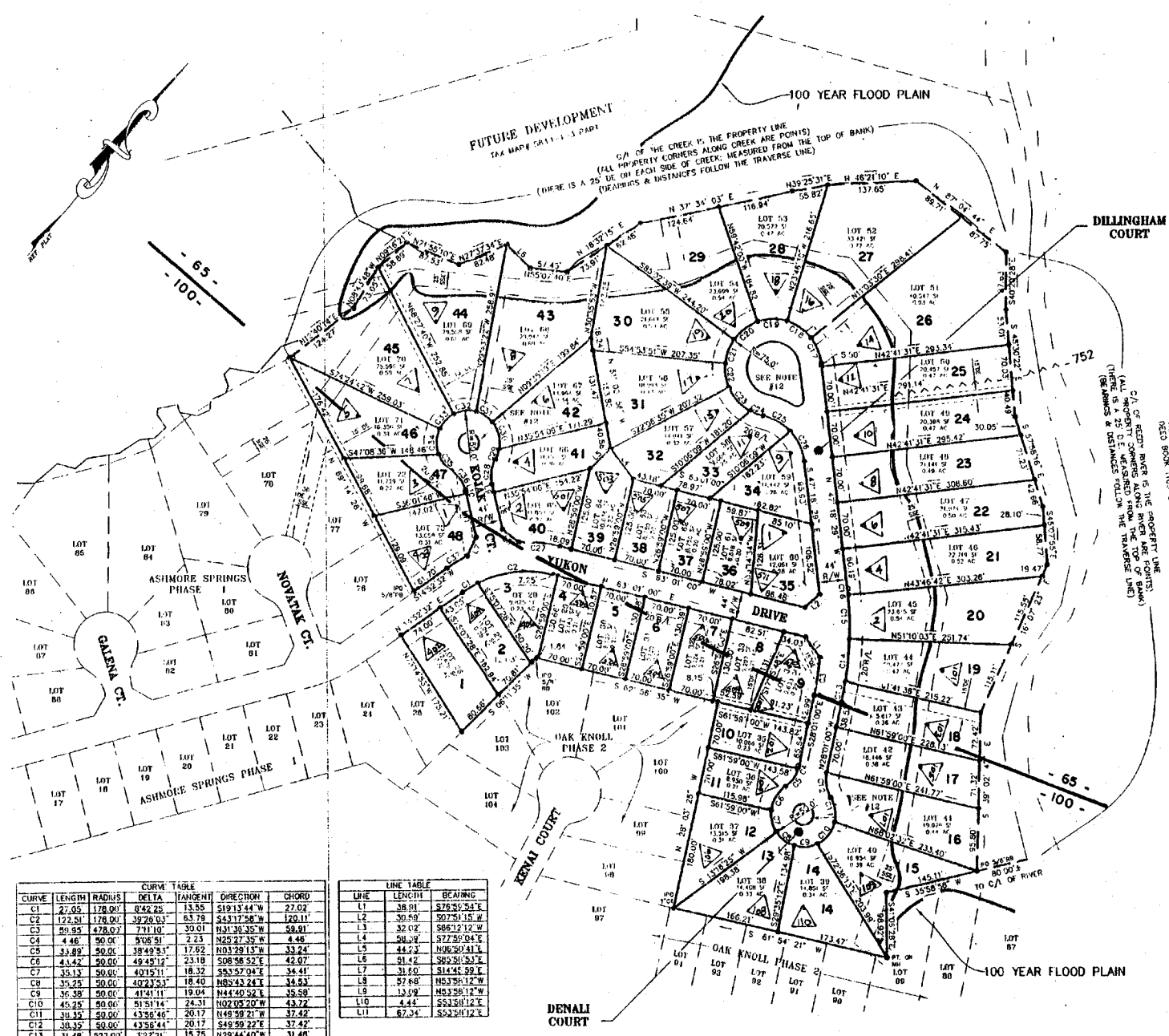
OPEN SPACE OVERVIEW
 TOTAL OPEN SPACE PROVIDED
 PER OPEN SPACE PLAN FOR CRESCENT CREEK TRACT "A" = 3.819 ACRES
 CRESCENT CREEK PHASE 1A OPEN SPACE REQUIRED = 1.655 ACRES
 CRESCENT CREEK PHASE 1B OPEN SPACE REQUIRED = 1.285 ACRES
 OPEN SPACE CREDIT = 0.869 ACRE

SHEET 2

CRESCENT CREEK PH - 1B
GREENVILLE COUNTY TAX MAPS
 GREENVILLE, S.C.

TAX DISTRICT	MAP NUMBER	REVISION
100	583.8	19

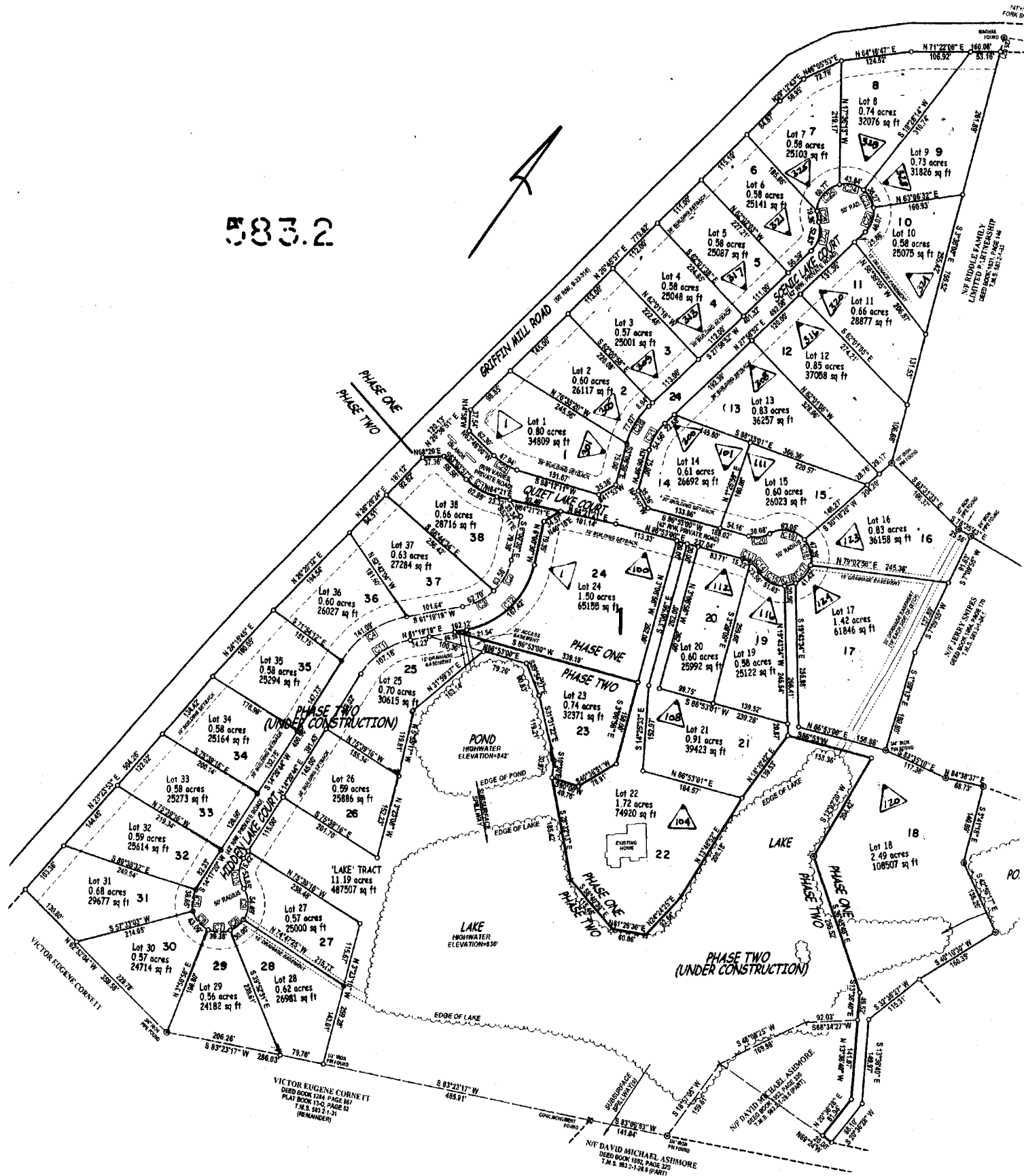
SCALE 1" = 50'



CURVE	LENGTH	RADIUS	CURVE TABLE	DELTA	TANGENT	DIRECTION	CHORD
C1	27.05	178.00	8'42.20"	13.55	519.1344"	W	27.02
C2	122.51	178.00	39'28.03"	63.79	543.1758"	W	120.11
C3	40.95	478.00	7'11.10"	50.01	831.3535"	W	58.91
C4	4.48	50.00	9'02.51"	2.23	822.2135"	W	4.46
C5	33.89	50.00	38'49.51"	17.62	803.2913"	W	33.24
C6	43.42	50.00	49'49.12"	23.10	508.9852"	E	42.07
C7	35.15	50.00	40'19.11"	18.32	350.5794"	E	34.41
C8	35.25	50.00	40'23.51"	18.40	880.4324"	E	34.53
C9	36.28	50.00	41'41.11"	19.04	844.4052"	E	35.58
C10	45.25	50.00	51'51.14"	24.31	802.0820"	E	43.72
C11	38.35	50.00	43'58.46"	20.17	848.9921"	W	37.42
C12	38.35	50.00	43'58.44"	20.17	549.9922"	W	37.42
C13	31.48	50.00	37'22.11"	15.75	829.4440"	W	31.45
C14	67.05	50.00	72'11.36"	33.57	835.0898"	W	67.01
C15	67.28	50.00	72'26.22"	33.94	842.3309"	W	67.23
C16	9.44	50.00	10'21.11"	4.72	848.5724"	W	9.44
C17	41.41	75.00	31'58.01"	21.25	883.0730"	W	40.88
C18	43.80	75.00	34'50.00"	23.53	581.3830"	W	44.80
C19	41.03	75.00	35'55.30"	24.31	548.1545"	W	48.28
C20	48.15	75.00	39'15.21"	25.83	512.4020"	W	45.43
C21	38.48	75.00	30'08.40"	20.70	520.0145"	W	38.01
C22	31.18	75.00	28'55.54"	18.99	548.2805"	W	36.78
C23	50.72	75.00	39'08.14"	28.39	582.4738"	W	48.74
C24	21.75	75.00	16'37.05"	10.75	869.2648"	W	21.88
C25	48.45	80.00	34'42.07"	25.00	528.2818"	W	47.74
C26	51.48	80.00	36'52.08"	26.67	865.4433"	W	50.60
C27	64.47	222.00	16'38.24"	32.46	584.4149"	W	64.25
C28	38.35	50.00	43'58.44"	20.17	531.9931"	W	37.42
C29	17.30	50.00	19'48.44"	8.74	818.9621"	W	17.22
C30	44.12	50.00	30'33.28"	23.61	852.0757"	W	42.70
C31	31.88	50.00	30'11.29"	16.34	581.2837"	W	31.65
C32	36.53	50.00	41'21.34"	19.12	542.2807"	W	35.72
C33	31.58	50.00	36'12.09"	16.34	530.1218"	W	31.02
C34	40.82	50.00	46'35.44"	21.51	537.9611"	W	39.51
C35	31.03	50.00	36'42.24"	16.59	529.3345"	W	31.48
C36	38.35	50.00	43'58.44"	20.17	879.3634"	W	37.42
C37	37.05	222.00	9'33.42"	16.57	519.3823"	W	37.00

LINE	LENGTH	BEARING
L1	38.91	S76°55'54"E
L2	30.69	S07°50'15"W
L3	32.07	S85°12'12"W
L4	58.38	S77°50'04"E
L5	44.23	N06°50'41"E
L6	51.42	S82°51'53"E
L7	31.55	S14°45'39"E
L8	51.88	N53°58'12"W
L9	13.09	N53°58'12"W
L10	4.44	S53°58'12"E
L11	67.34	S52°58'12"E

583.2

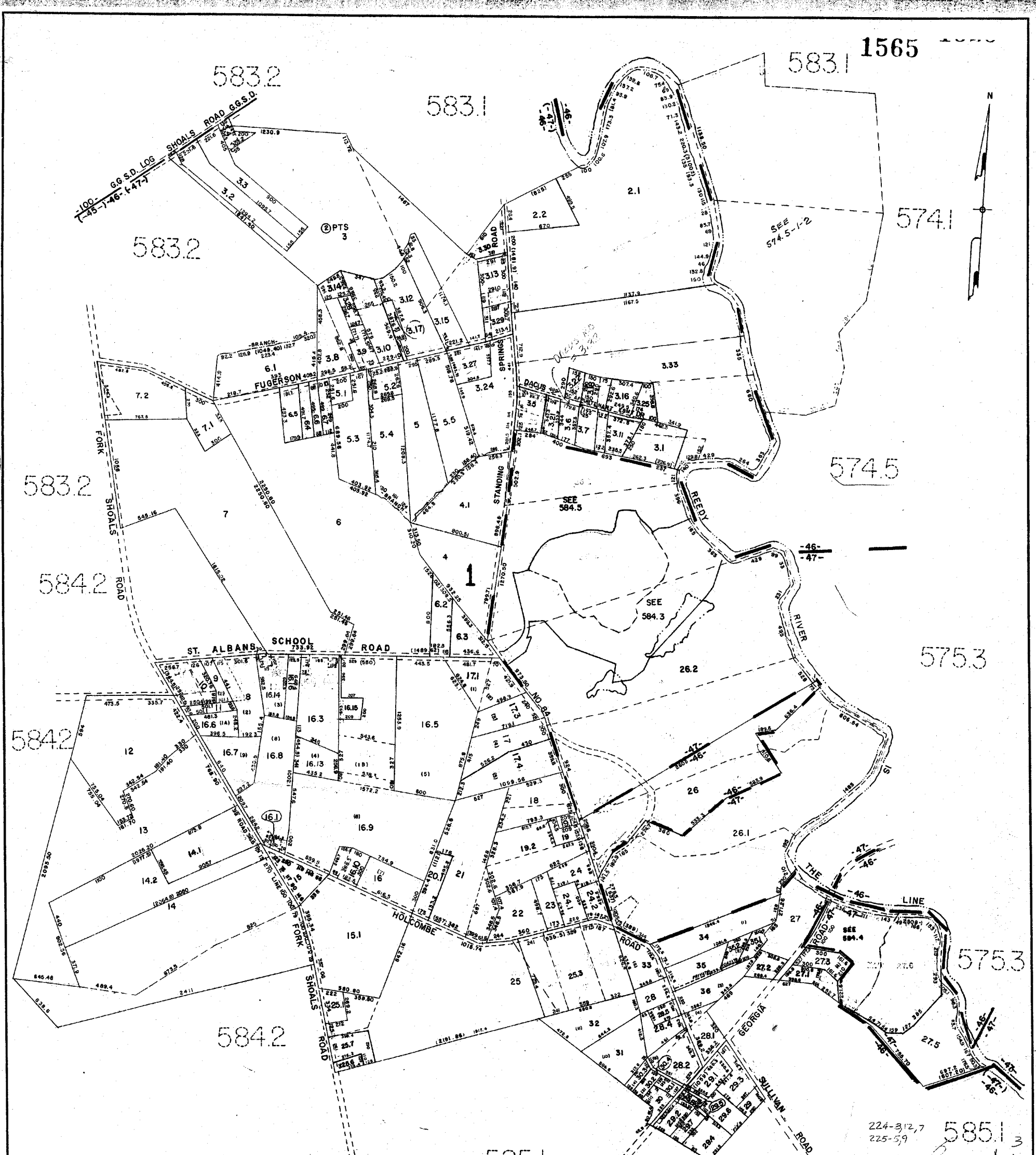


ASHMORE LAKES
GREENVILLE COUNTY TAX MAP
GREENVILLE, S. C.

TAX DISTRICT	MAP NUMBER	REVISION
46	583.10	19

SCALE 1" = 100'

THE FIRST ASSOCIATES, INC.



1565

583.1

583.2

583.1

574.1

583.2

574.5

583.2

584.2

575.3

584.2

584.2

575.3

585.1

224-312.7
225-5.9

585.1 3
JH

© J. J. Smith & Co.
F.P.D. 21

585.1

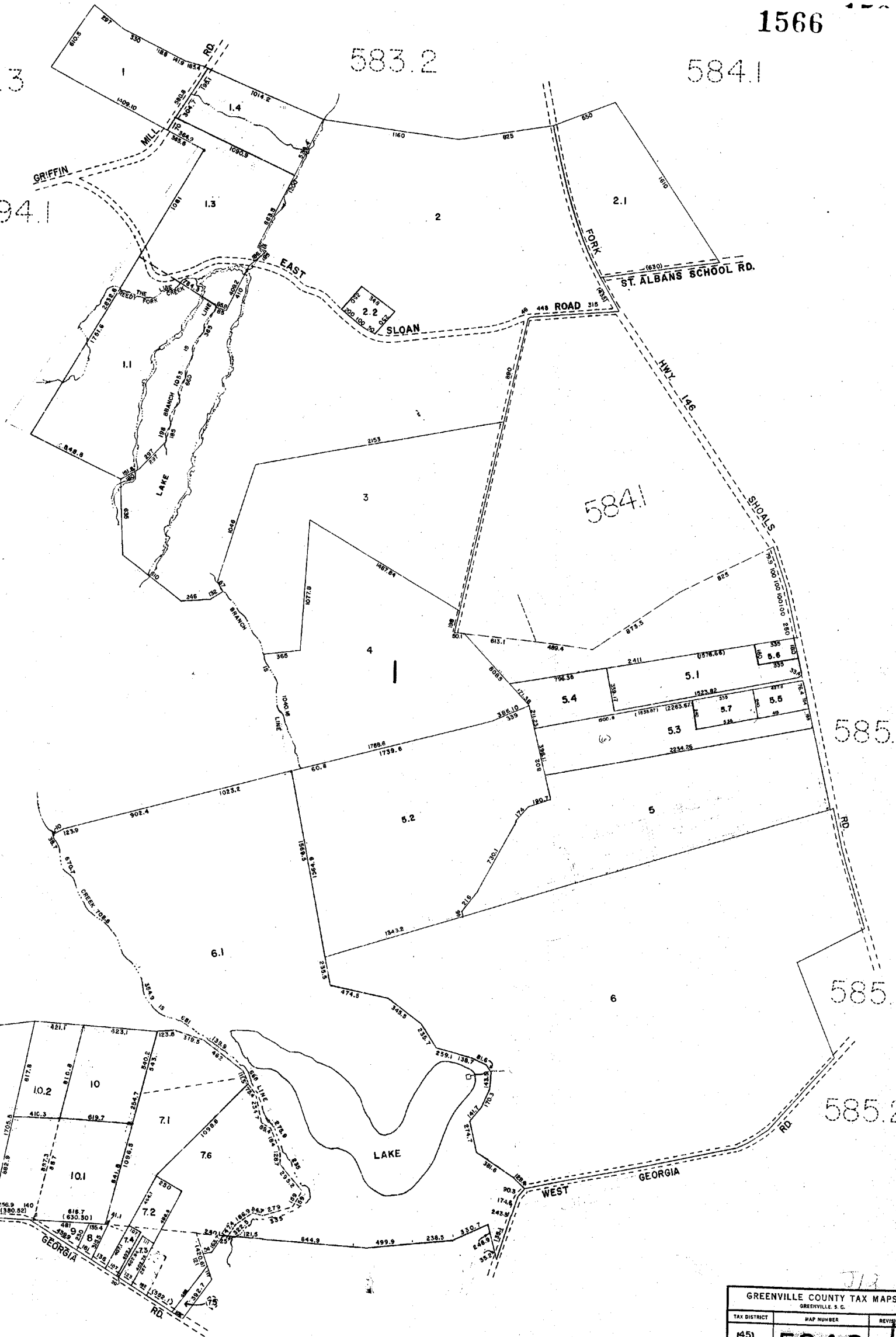
GREENVILLE COUNTY TAX MAPS GREENVILLE, S.C.		
TAX DISTRICT	MAP NUMBER	REVISIONS
45 (-47-)	584.1	

593.3

583.2

584.1

594.1



584.1

585.1

585.1

585.2

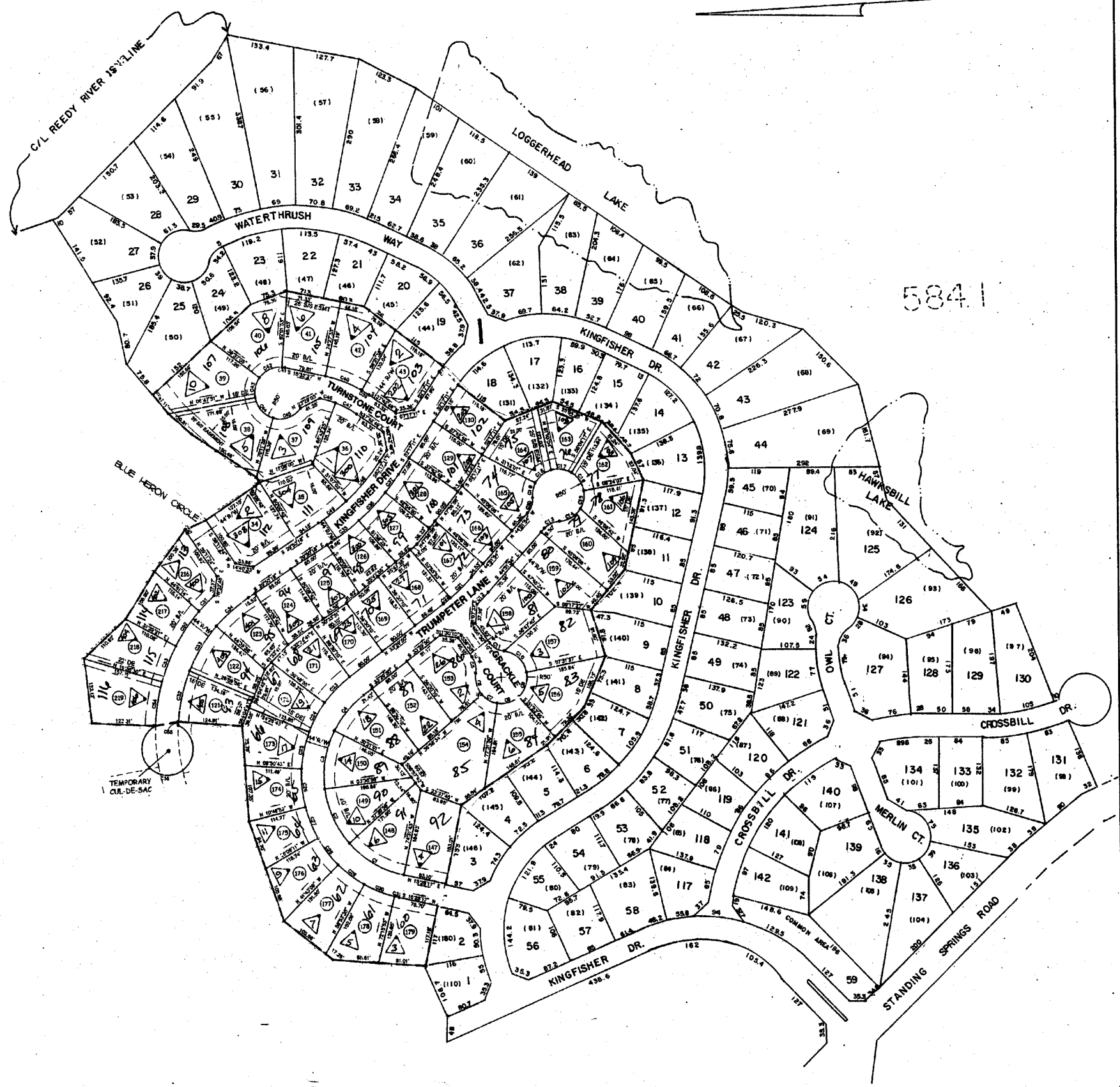
594.1

585.2

GREENVILLE COUNTY TAX MAPS GREENVILLE S. C.		
TAX DISTRICT	MAP NUMBER	REVISIONS
45) -46- (-47-)	584.2	1
SCALE 1" = 400'		INDEX-18

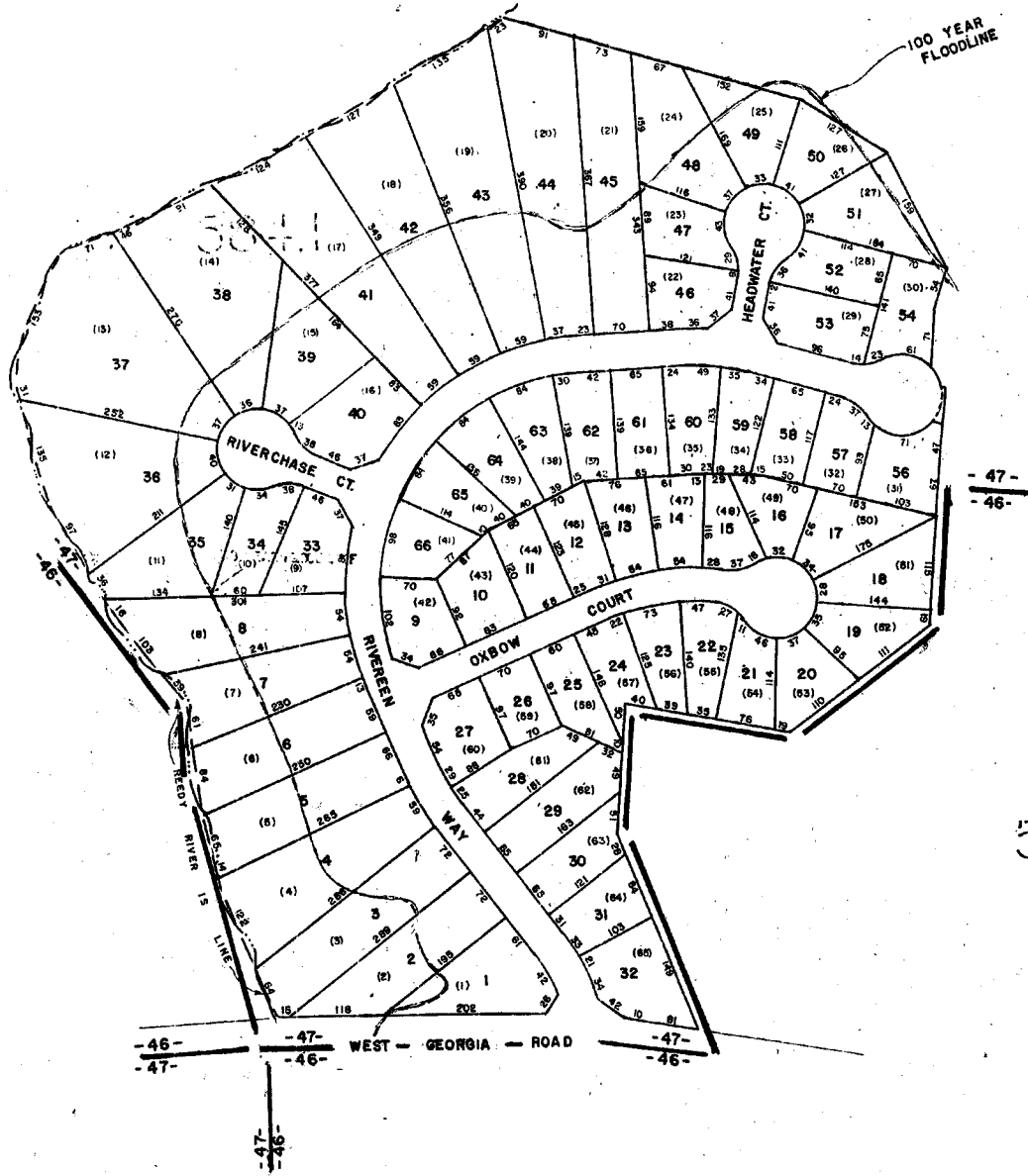
1567

584.1



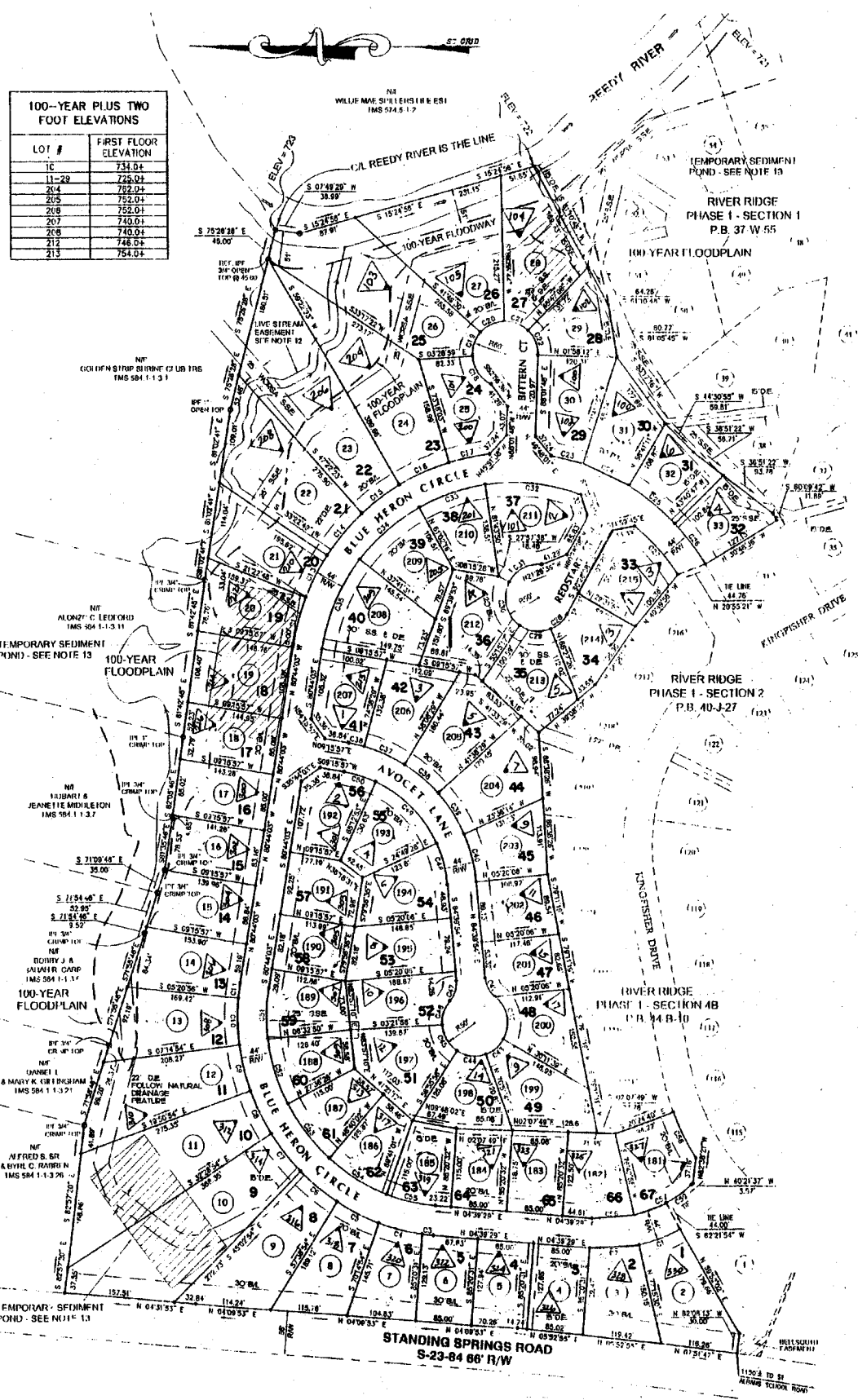
TEMPORARY
C/L DE-SAC

RIVER RIDGE		
GREENVILLE COUNTY TAX MAPS		
TAX DISTRICT	MAP NUMBER	REVISIONS
- 47 -	584.3	
	SCALE 1" = 100'	INDEX-19



584.1

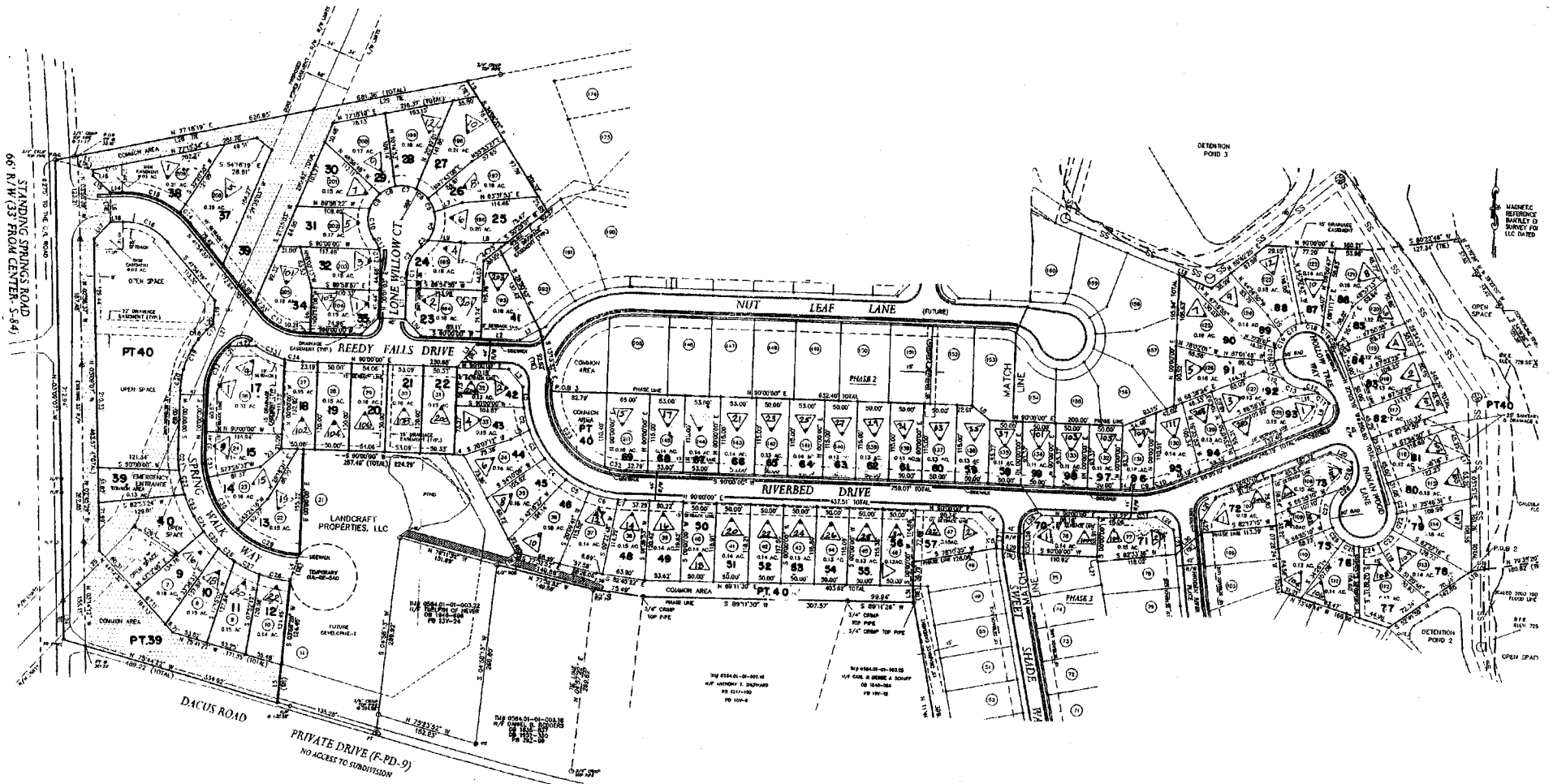
CARRINGTON (RIVER CHASE)		
GREENVILLE COUNTY TAX MAPS GREENVILLE, S. C.		
TAX DISTRICT	MAP NUMBER	REVISIONS
(-46-) -47-	584.4	
SCALE 1" = 100'		INDEX-19



100-YEAR PLUS TWO FOOT ELEVATIONS

LOT #	FIRST FLOOR ELEVATION
1C	734.04
11-29	725.04
204	762.04
205	752.04
208	752.04
207	740.04
208	740.04
212	746.04
213	754.04

CURVE	RADIUS	LENGTH	TANGENT	CHORD	BEARING	DELTA
C1	262.00	66.41	33.40	66.22	S 20°05'00" E	15°08'00"
C2	262.00	78.62	38.10	75.34	S 03°56'19" E	17°11'35"
C3	322.00	17.17	8.59	17.17	S 08°11'56" W	03°03'21"
C4	322.00	67.65	33.95	67.53	S 13°43'58" W	12°02'17"
C5	322.00	70.81	35.55	70.67	S 28°00'00" W	12°38'00"
C6	322.00	70.81	35.55	70.67	S 36°39'06" W	12°38'00"
C7	322.00	70.81	35.55	70.67	S 51°15'00" W	12°38'00"
C8	322.00	70.81	35.55	70.67	S 63°51'00" W	12°38'00"
C9	322.00	70.81	35.55	70.67	S 78°21'00" W	12°38'00"
C10	322.00	70.80	35.54	70.65	S 89°03'01" W	12°38'00"
C11	322.00	22.01	11.01	22.01	N 82°41'33" W	03°56'01"
C12	340.00	71.88	36.08	71.75	N 74°40'39" W	12°00'49"
C13	340.00	71.22	35.74	71.09	N 62°37'12" W	12°00'07"
C14	340.00	63.03	31.52	62.83	N 49°37'24" W	11°58'34"
C15	340.00	71.21	35.74	71.08	N 38°37'37" W	12°00'00"
C16	340.00	62.85	31.53	62.65	N 23°39'47" W	11°58'40"
C17	340.00	63.63	31.91	63.54	N 11°29'15" W	10°43'24"
C18	50.00	53.21	29.43	50.73	S 59°01'57" W	61°58'28"
C19	50.00	39.54	20.87	38.52	N 79°49'45" W	45°18'28"
C20	50.00	41.12	21.80	39.97	N 24°39'57" W	47°07'14"
C21	50.00	38.90	20.85	38.49	N 21°34'48" E	45°10'08"
C22	50.00	41.87	22.13	40.48	N 08°39'32" E	41°45'19"
C23	340.00	71.21	35.74	71.08	N 14°06'51" E	53°23'49"
C24	340.00	71.19	35.74	70.98	N 24°48'47" E	13°00'04"
C25	340.00	69.05	34.76	68.00	N 36°48'01" E	15°00'21"
C26	340.00	78.27	38.35	76.21	N 52°45'19" E	12°52'10"
C27	298.00	68.33	34.02	67.85	N 48°11'06" E	19°02'03"
C28	50.00	33.97	17.07	33.32	S 41°00'21" E	38°56'34"
C29	50.00	40.72	20.75	41.17	S 02°39'55" W	50°17'18"
C30	50.00	72.62	36.31	70.40	S 78°21'11" W	61°12'55"
C31	50.00	50.33	25.17	48.81	N 28°52'36" W	61°59'33"
C32	298.00	147.90	75.58	146.46	N 06°04'18" E	28°28'47"
C33	298.00	106.81	53.99	106.23	N 18°35'19" W	20°48'27"
C34	298.00	120.53	61.11	119.70	N 40°38'28" W	23°18'49"
C35	298.00	147.12	75.11	145.61	N 60°28'42" W	28°28'42"
C36	232.00	24.87	12.35	24.86	N 12°18'44" E	06°06'34"
C37	232.00	66.81	33.64	66.58	N 23°38'15" E	15°30'00"
C38	232.00	66.81	33.64	66.58	N 40°08'31" E	18°32'00"
C39	232.00	73.04	36.82	72.74	N 57°22'39" E	18°02'15"
C40	232.00	73.07	37.30	73.86	N 75°11'50" E	18°16'05"
C41	40.00	32.43	17.17	31.85	S 81°26'10" W	48°27'28"
C42	50.00	71.55	35.75	69.80	N 79°12'03" E	81°59'13"
C43	50.00	35.49	18.63	34.75	S 39°28'07" E	40°40'01"
C44	50.00	40.58	20.00	41.00	S 08°57'51" W	52°12'21"
C45	50.00	43.95	22.00	45.08	S 58°51'02" W	51°31'00"
C46	50.00	38.62	20.45	37.80	N 71°01'18" W	44°28'28"
C47	40.00	32.43	17.17	31.55	S 72°40'22" W	48°27'28"
C48	188.00	63.96	32.28	63.64	N 44°55'13" E	19°22'22"
C49	188.00	122.53	69.18	120.80	N 44°55'50" E	40°23'25"
C50	188.00	50.52	25.62	50.77	N 17°01'32" E	15°31'10"
C51	278.00	70.73	35.61	70.49	S 08°39'28" W	52°12'21"
C52	278.00	102.10	51.07	101.91	S 72°52'22" W	21°03'36"
C53	278.00	102.10	51.07	101.81	S 51°51'48" W	21°03'36"
C54	278.00	101.97	51.96	101.40	S 30°49'29" W	21°03'36"
C55	278.00	75.98	38.23	75.74	S 12°29'14" W	15°30'31"
C56	208.00	88.14	44.07	87.87	S 04°18'48" E	17°50'34"
C57	208.00	88.28	44.14	87.97	S 28°49'21" E	21°04'31"
C58	354.00	76.12	38.21	75.97	S 63°25'42" W	12°18'11"
C59	208.00	48.20	24.10	46.10	S 13°59'51" E	12°43'30"



REEDY FALLS
GREENVILLE COUNTY TAX MAPS
GREENVILLE, S. C.

TAX DISTRICT	MAP NUMBER	REVISIONS
46	584.6	19
SCALE 1-100		

THE POINT MAPS, INC. 11/2003

1571

5842

5841

5841

5753

5852

VOID
26
SEE SHEET
585.7

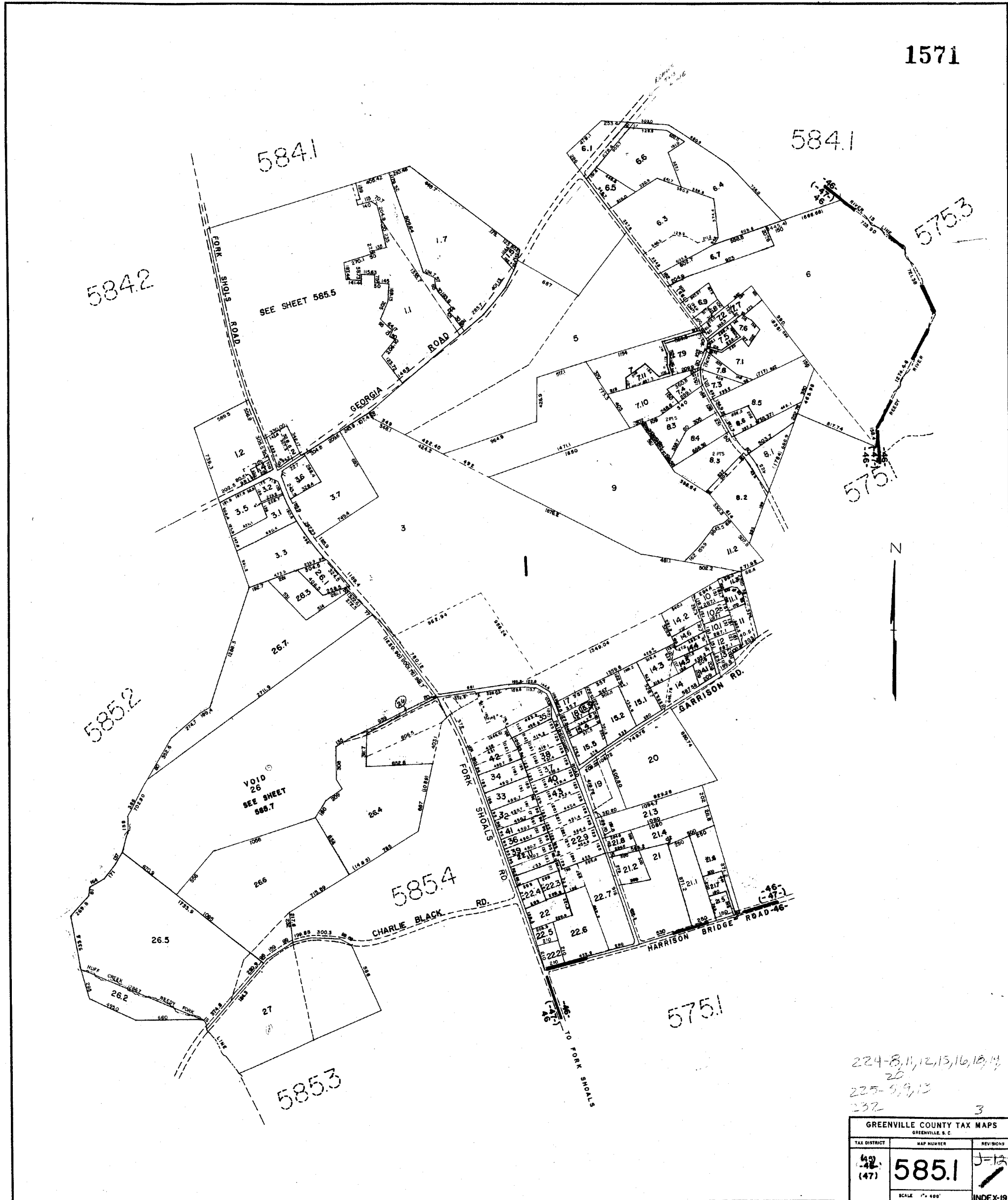
5854

5853

5751

224-8,11,12,13,16,19,14
20
225-5,9,13
232

GREENVILLE COUNTY TAX MAPS GREENVILLE, S. C.		
TAX DISTRICT	MAP NUMBER	REVISIONS
42 (47)	585.1	J-12
SCALE 1" = 400'		INDEX-19



1572
584.2 585.1

584.2

584.2

595.1



585.1

585.1

595.1

595.1

595.3

585.3

595.2

585.3

596.1

586.2

J-12

GREENVILLE COUNTY TAX MAPS GREENVILLE, S. C.		
TAX DISTRICT	MAP NUMBER	REVISIONS
45) -46- (-47-)	585.2	
SCALE 1" = 400'		INDEX-1

1573

N

585.1

575.1

585.2

576.1

585.2

576.1

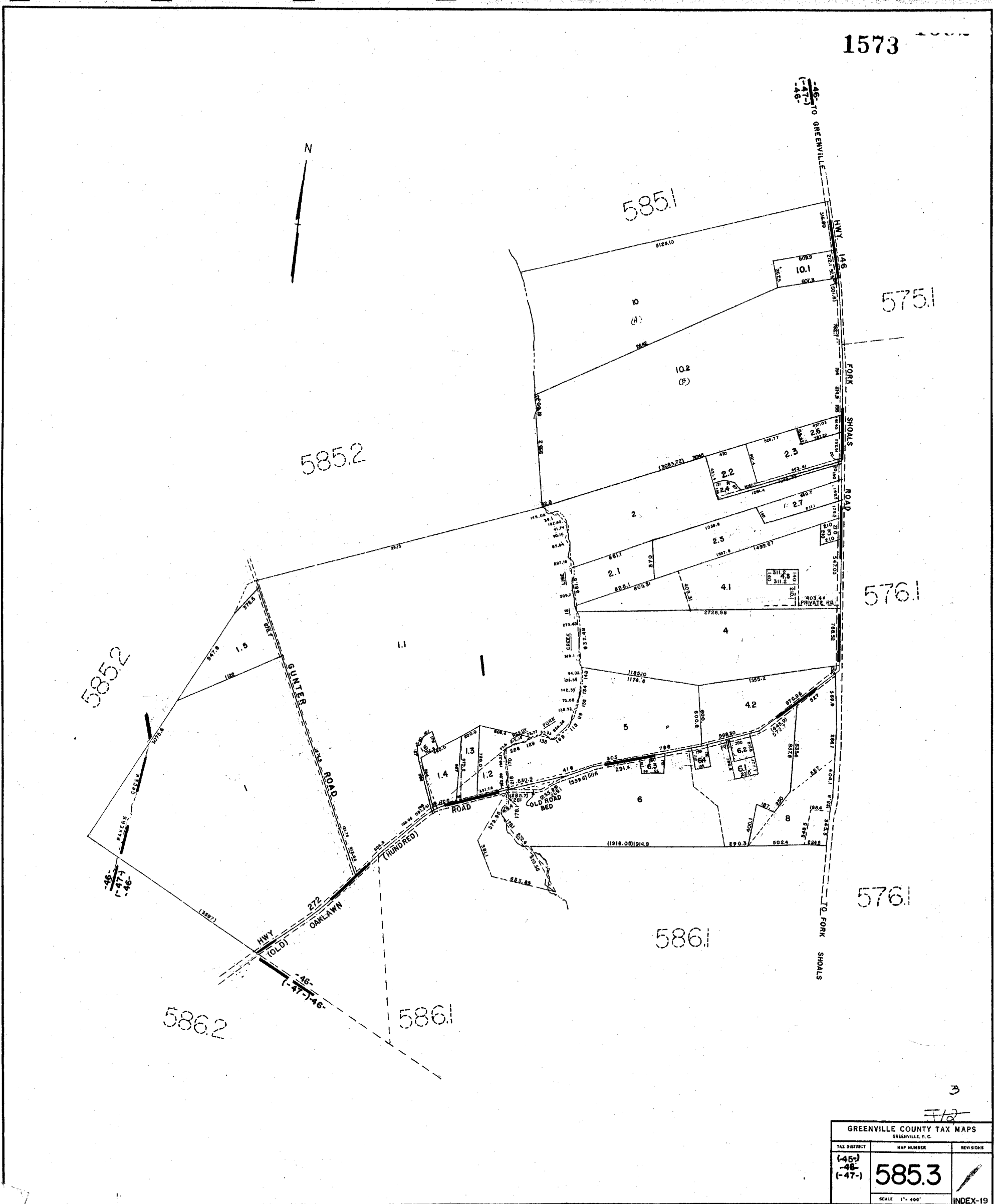
586.1

586.2

586.1

3

GREENVILLE COUNTY TAX MAPS GREENVILLE, S.C.		
TAX DISTRICT (-45-) (-46-) (-47-)	MAP NUMBER 585.3	REVISIONS
SCALE 1" = 400'		INDEX-19



585.1



585.1

585.1



FORK SHOALS ROAD

J12

GREENVILLE COUNTY TAX MAPS GREENVILLE, S. C.		
TAX DISTRICT	MAP NUMBER	REVISIONS
(-45-) (-46-) (-47-)	585.4	
SCALE 1" = 100'		INDEX-19

1575

5841

5851

5842

5851



5851

5851

224-7,8,11,12,15,16

J12

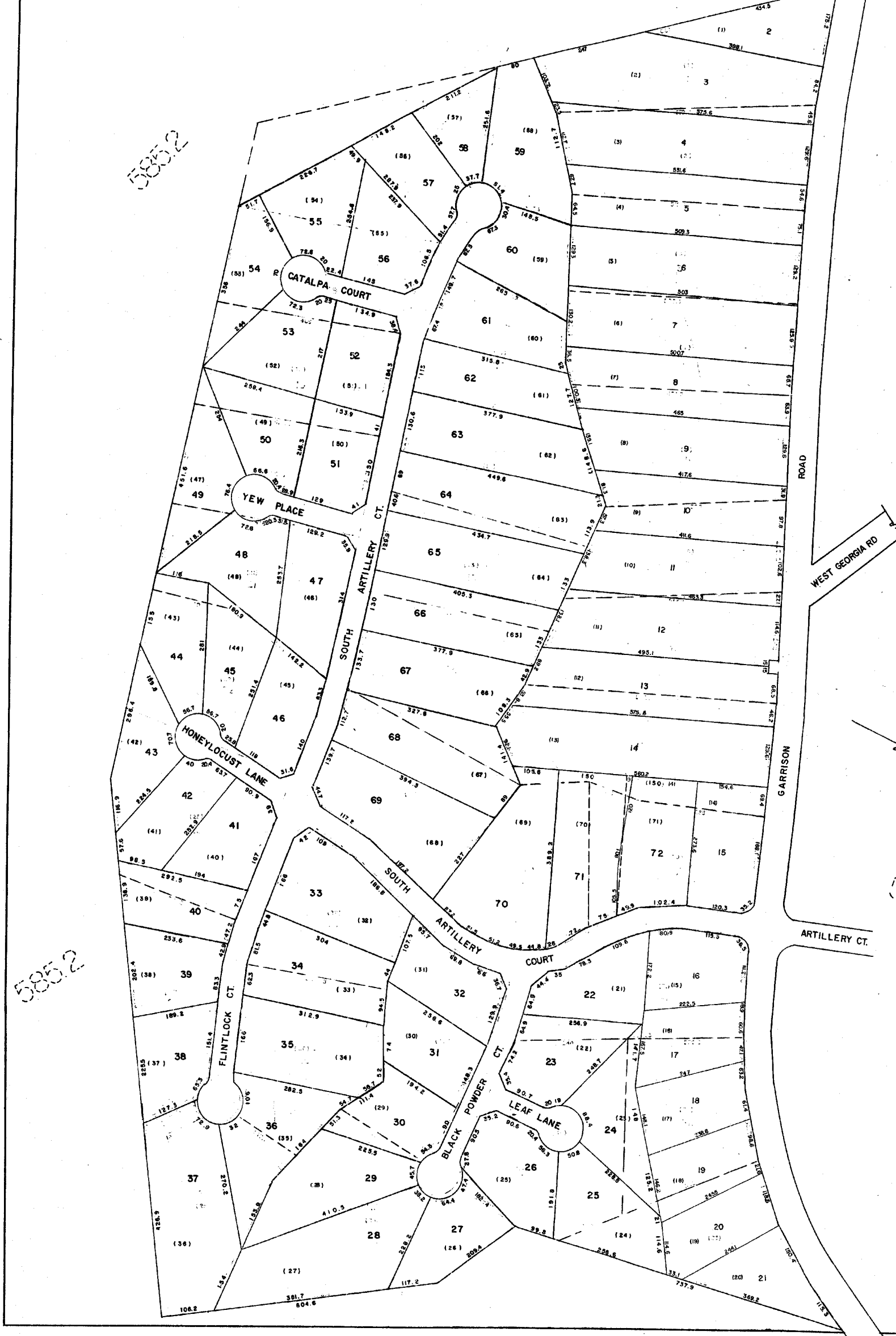
GREENVILLE COUNTY TAX MAPS		
TAX DISTRICT	MAP NUMBER	REVISIONS
(-45-)	585.5	
(-46-)		
(-47-)		
SCALE 1" = 100'		INDEX-19

585.2

585.2


585.2

585.2

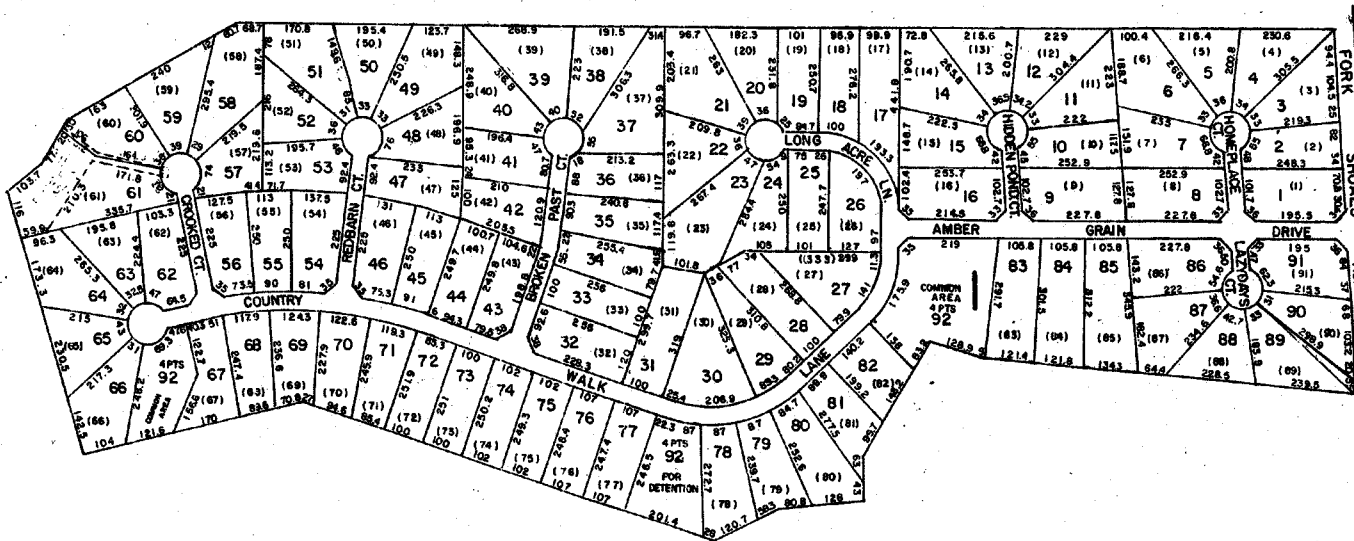


GARRISON WOODS		
GREENVILLE COUNTY TAX MAPS		
GREENVILLE, S.C.		
TAX DISTRICT	MAP NUMBER	REVISIONS
	585.6	
-46-	SCALE 1" = 100'	INDEX-19

1577



585.1



585.1

585.1

585.1

COUNTRY WALK		
GREENVILLE COUNTY TAX MAPS		
GREENVILLE, S. C.		
TAX DISTRICT	MAP NUMBER	SECTION
	585.7	
-46- SCALE 1" = 200' INDEX-19		

585.3

585.3

576.1

586.2

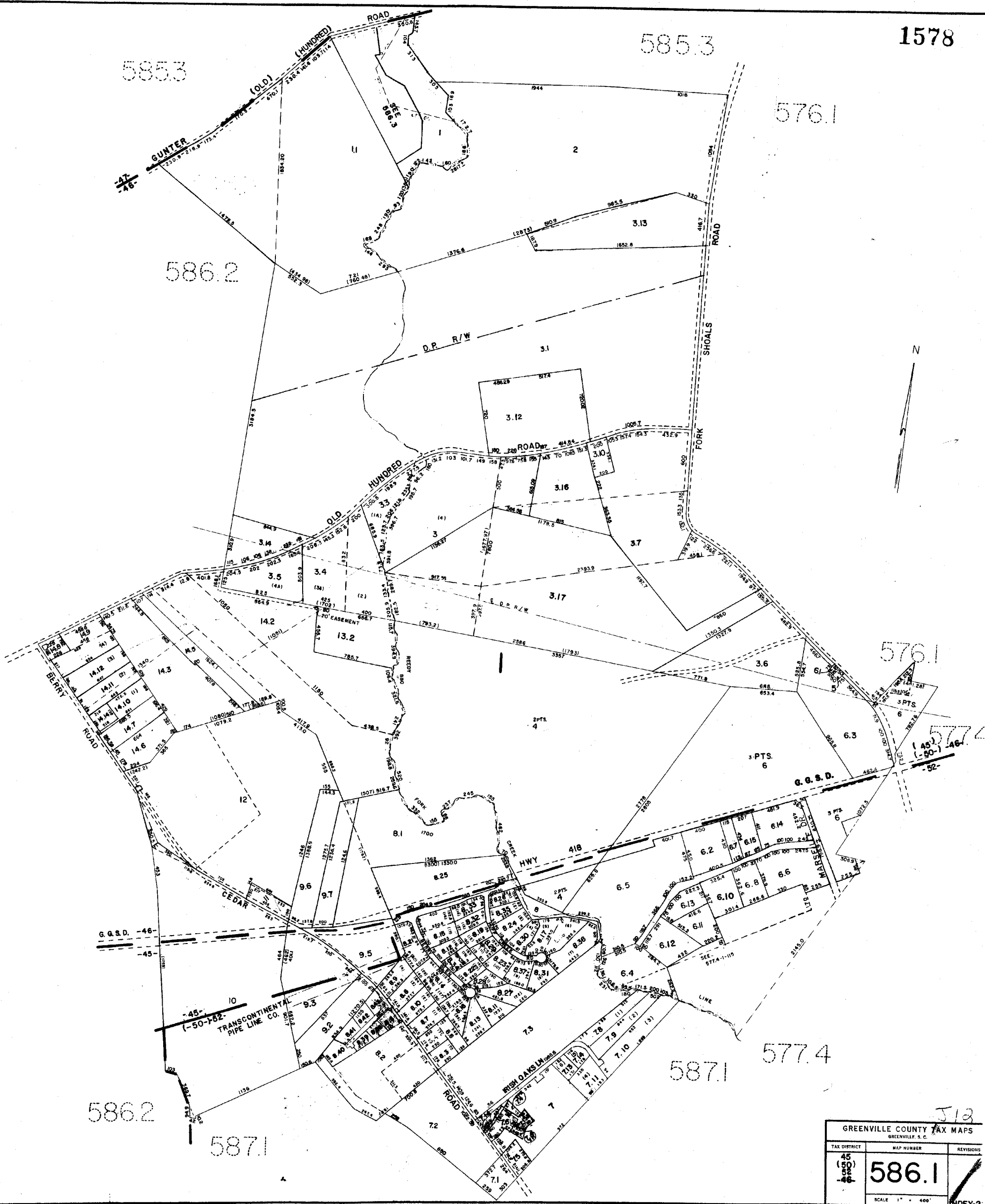
576.1

587.1

577.4

586.2

587.1



313

GREENVILLE COUNTY TAX MAPS GREENVILLE, S.C.		
TAX DISTRICT	MAP NUMBER	REVISIONS
45 (50) 52 -46	586.1	
SCALE 1" = 400'		INDEX 2

5852

5853

1579

596.1

585.3

586.1

596.1

VOID
28
SEE 596.8

586.1

596.1

596.2

587.1

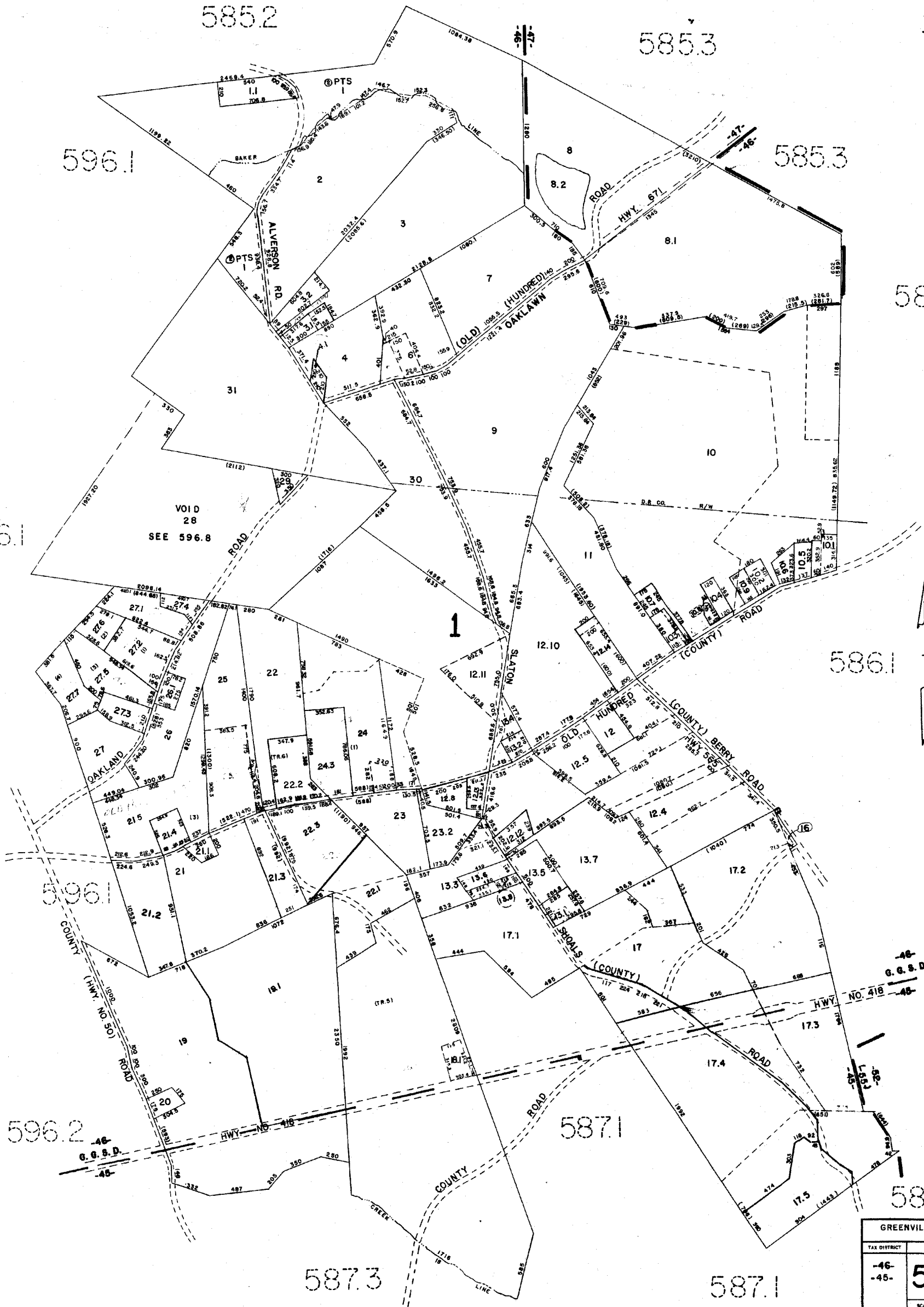
586.1

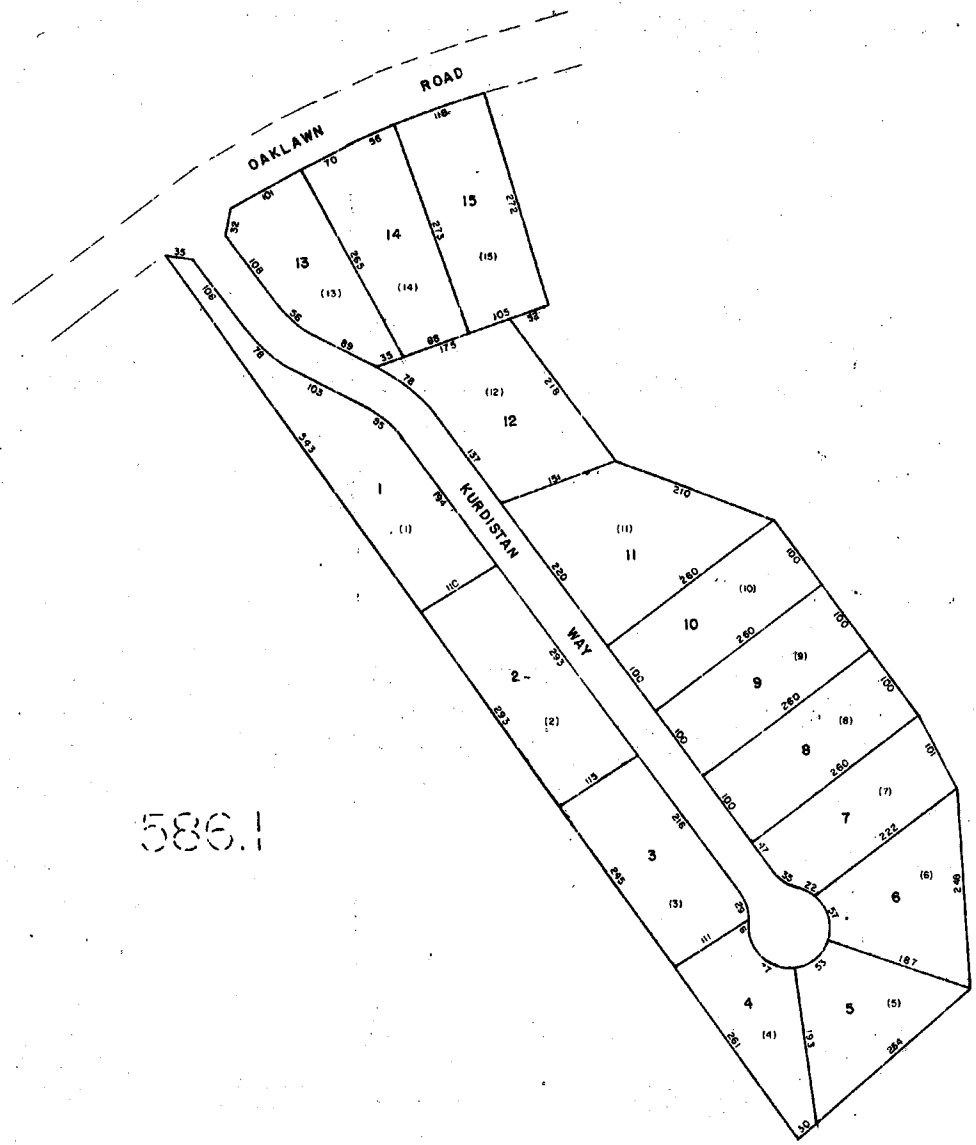
587.1

587.3

587.1

GREENVILLE COUNTY TAX MAPS GREENVILLE, S. C.		
TAX DISTRICT	MAP NUMBER	REVISIONS
-46- -45-	586.2	
SCALE 1" = 400'		INDEX-22



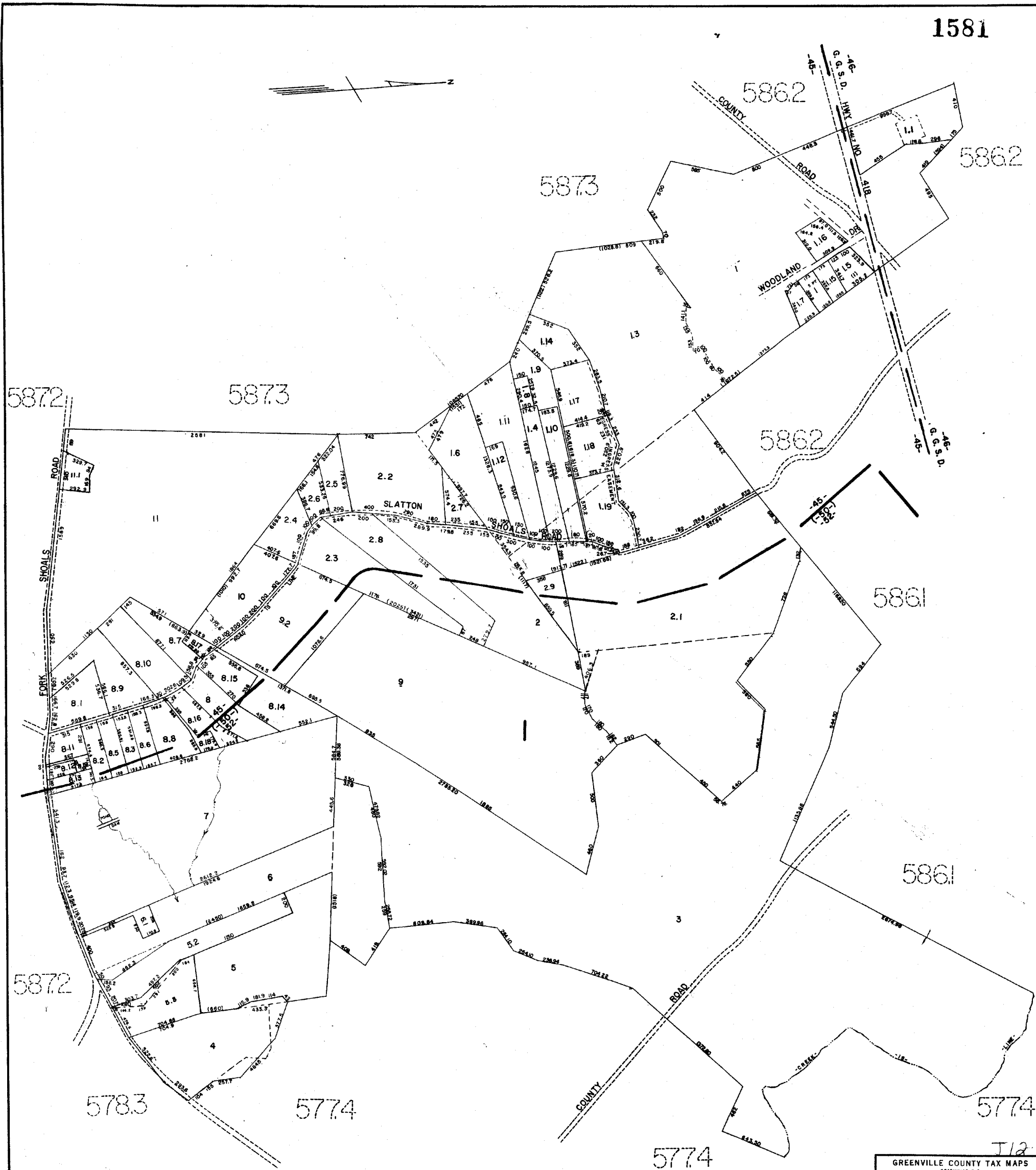


586.1

586.1

KURDISTAN		
GREENVILLE COUNTY TAX MAPS		
GREENVILLE, S. C.		
TAX DISTRICT	MAP NUMBER	REVISIONS
- 46 -	586.3	
	SCALE 1" = 100'	INDEX-22

1581



GREENVILLE COUNTY TAX MAPS GREENVILLE, S. C.		
TAX DISTRICT	MAP NUMBER	REVISIONS
-46- 45 (50) 52	587.1	
SCALE 1" = 400'		INDEX-22

T12

5882

5873

588.2

588.1

5871


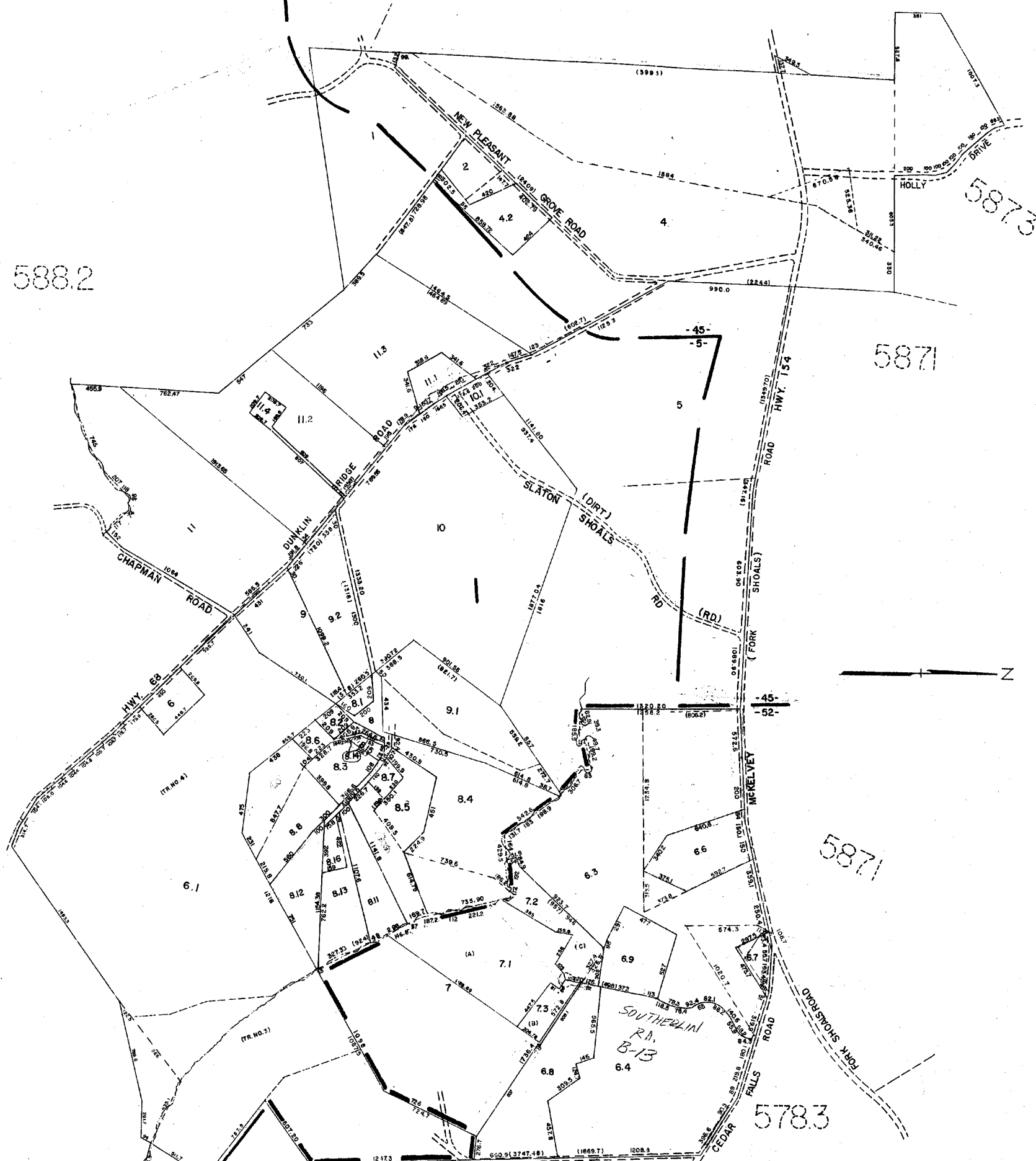
5873

5871

5783

5782

588.1



J12

GREENVILLE COUNTY TAX MAPS		
GREENVILLE, S. C.		
TAX DISTRICT	MAP NUMBER	REVISION
-45- -5- -52-	587.2	
SCALE 1" = 400'		INDEX-22

586.2

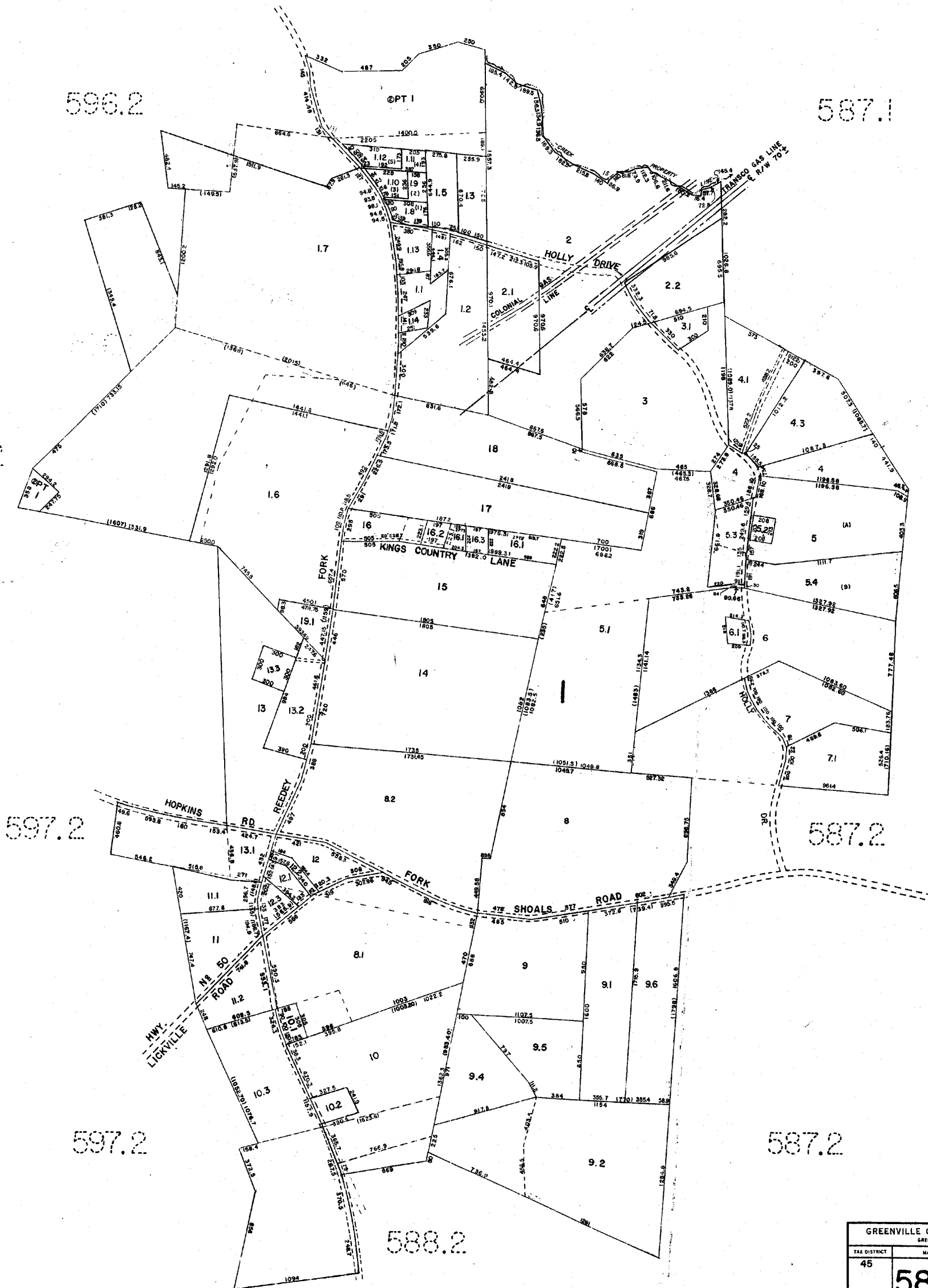
1583

596.2

587.1

597.2

587.1



597.2

587.2

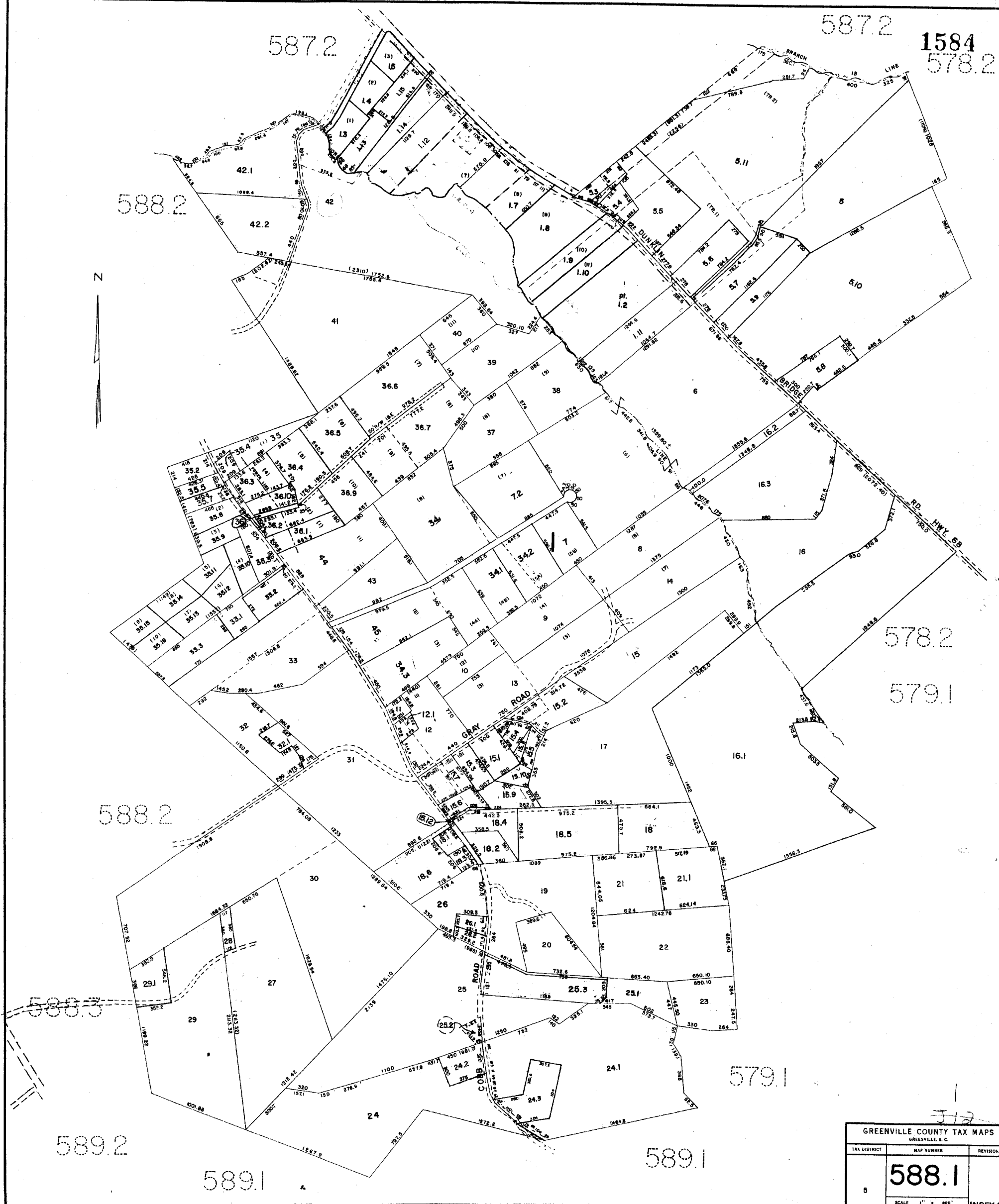
597.2

587.2

588.2

GREENVILLE COUNTY TAX MAPS		
GREENVILLE, S. C.		
TAX DISTRICT	MAP NUMBER	REVISIONS
45	587.3	
SCALE 1"=400'		INDEX-22

1
JH2



GREENVILLE COUNTY TAX MAPS GREENVILLE, S.C.		
TAX DISTRICT	MAP NUMBER	REVISIONS
5	588.1	
SCALE 1" = 400'		INDEX-22

1585

587.3

587.3

597.2

587.2

587.2

597.1

588.1

598.1

1

N

588.3

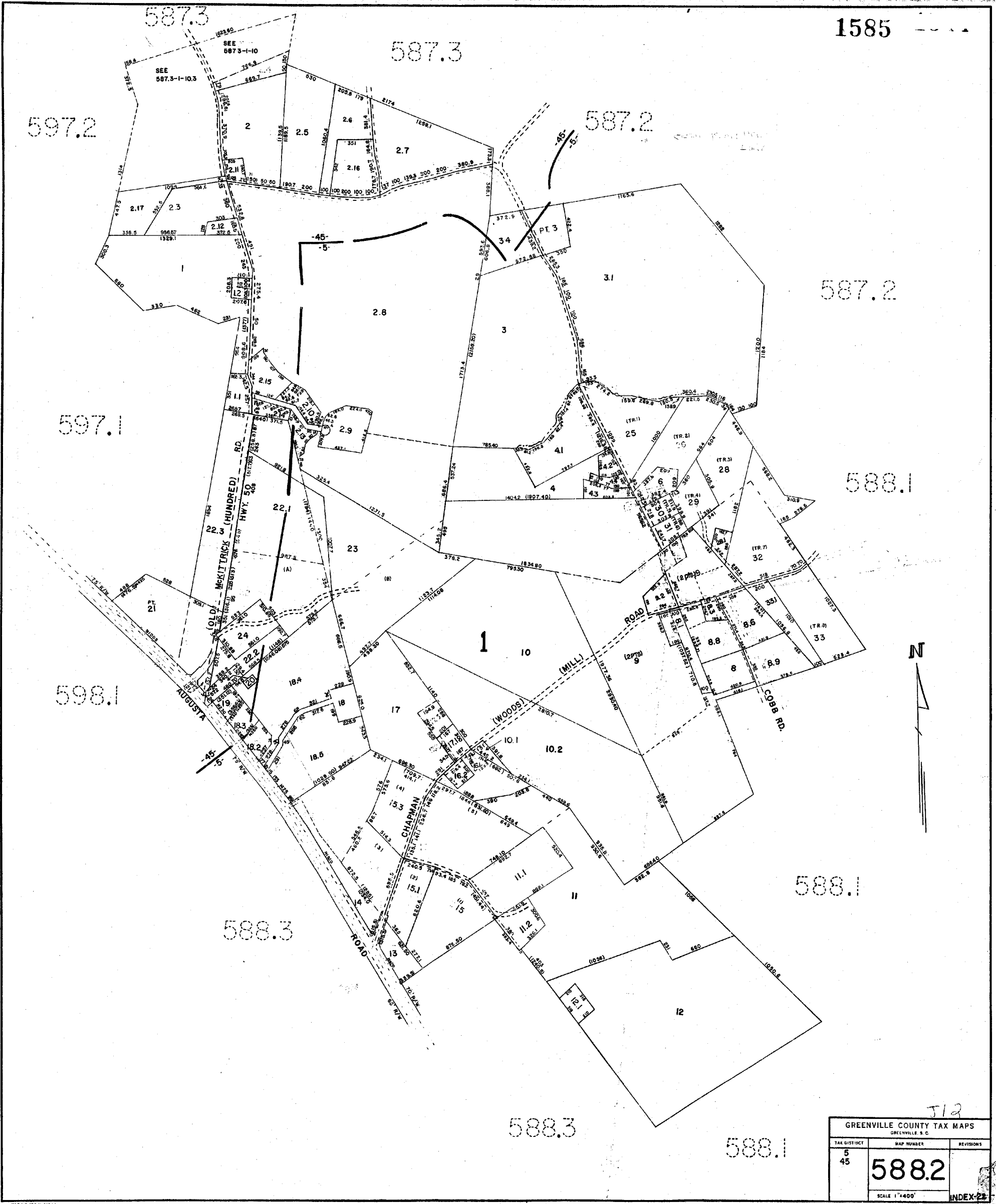
588.1

588.3

588.1

J12

GREENVILLE COUNTY TAX MAPS GREENVILLE, S.C.		
TAX DISTRICT	MAP NUMBER	REVISIONS
5 45	588.2	
SCALE 1"=400'		INDEX-25



588.2

598.1



598.1

588.2

588.1

589.2

598.1

589.2



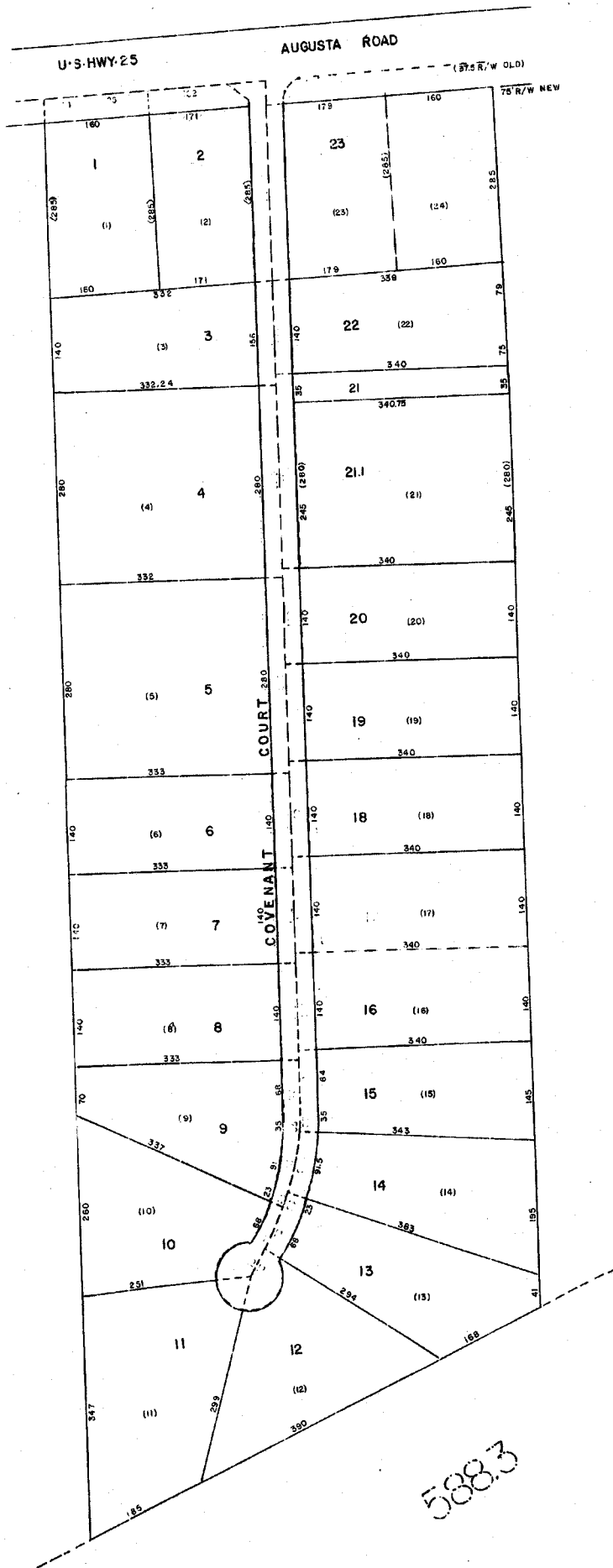
GREENVILLE COUNTY TAX MAPS GREENVILLE, S.C.		
TAX DISTRICT	MAP NUMBER	REVISIONS
-5-	588.3	
SCALE 1" = 400'		INDEX-22

512

MAP NO. 128 W. 12844

1587

588.2



588.3

588.3

588.3

BUCK HEAD <i>J12</i>		
GREENVILLE COUNTY TAX MAPS		
GREENVILLE, S. C.		
TAX DISTRICT	MAP NUMBER	REVISIONS
	588.4	(22)
SCALE: 1" = 100'		

5892

5892

5881

5881

1588

5791

5892

5791

5791

5803

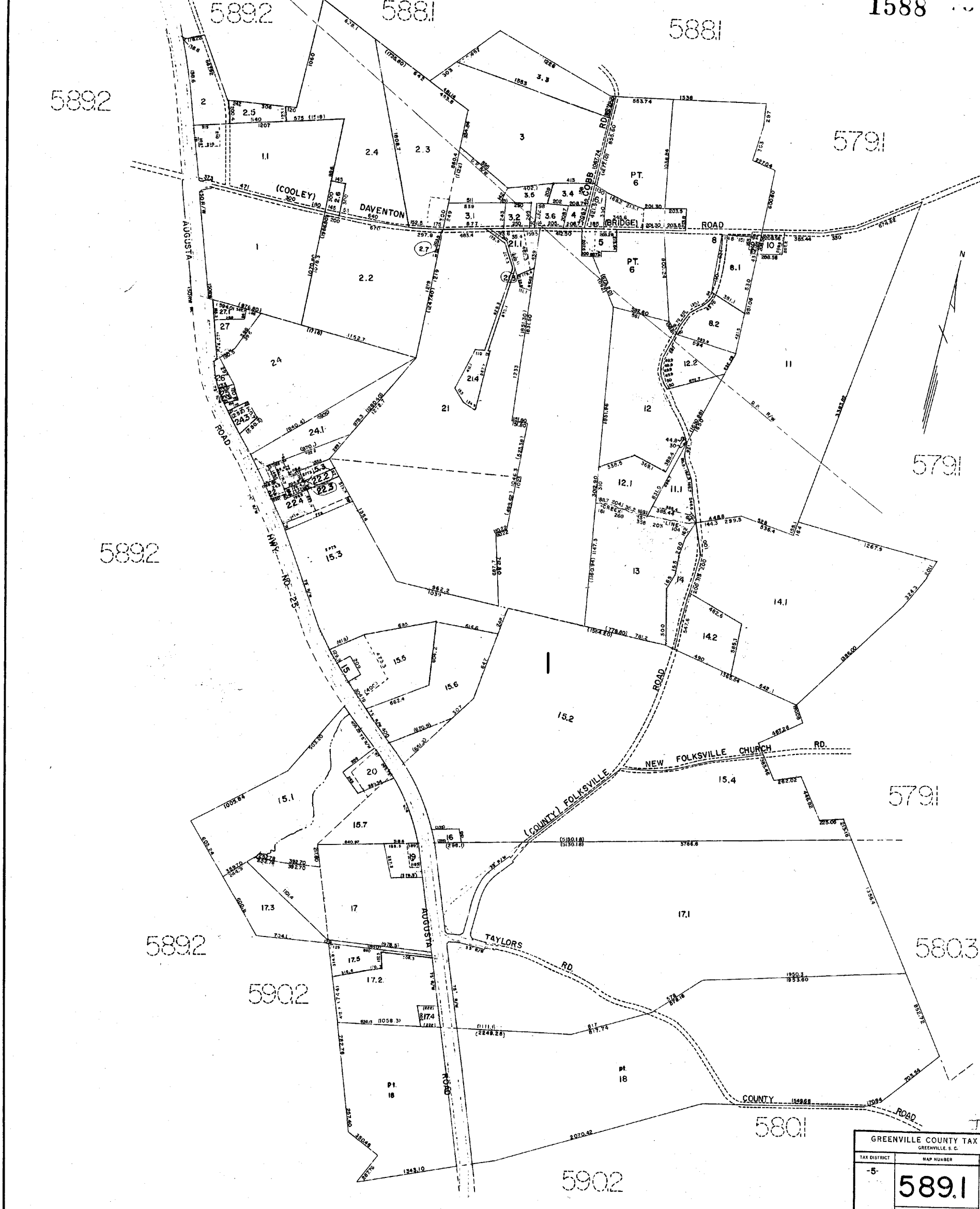
5892

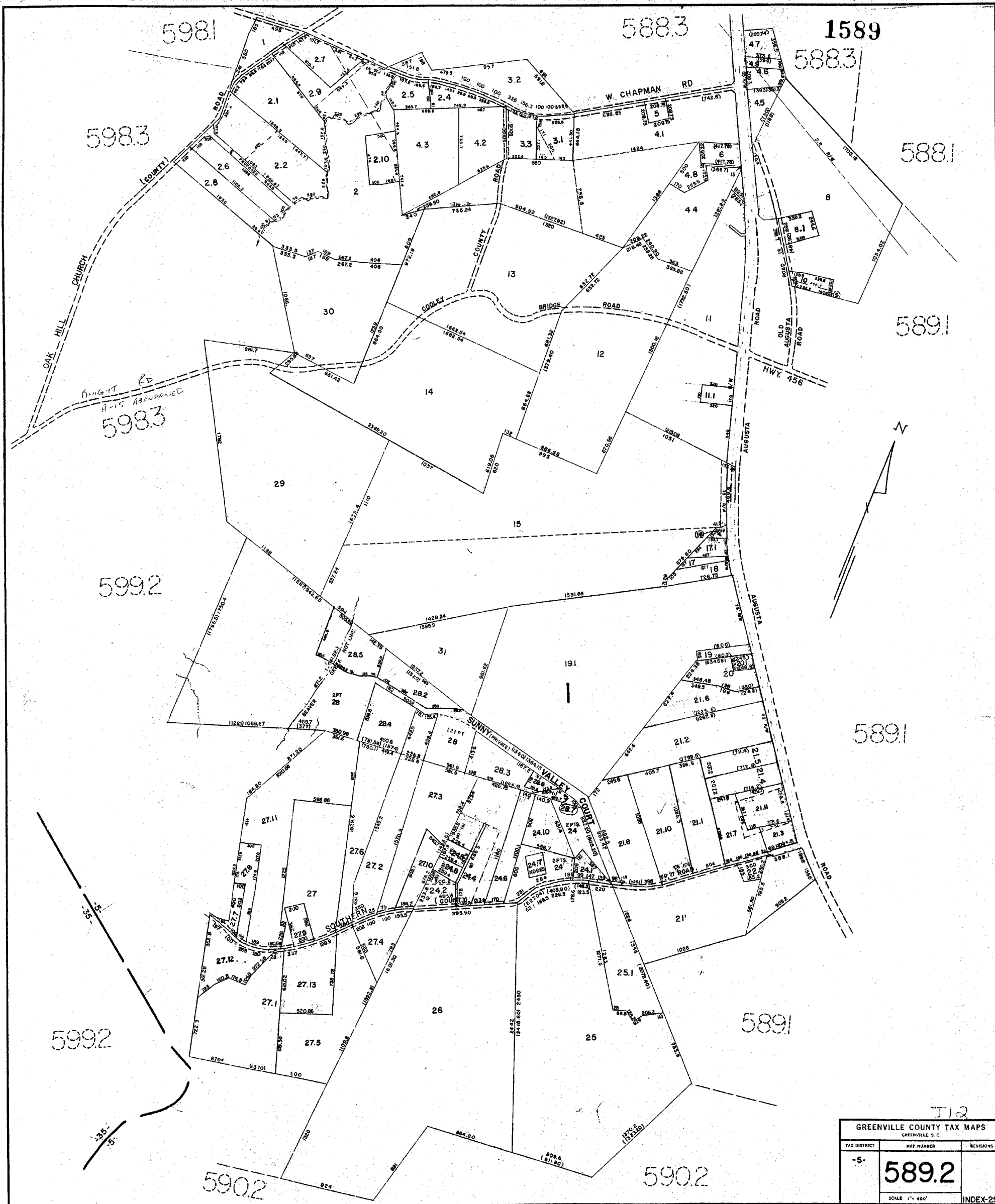
5902

5801

5902

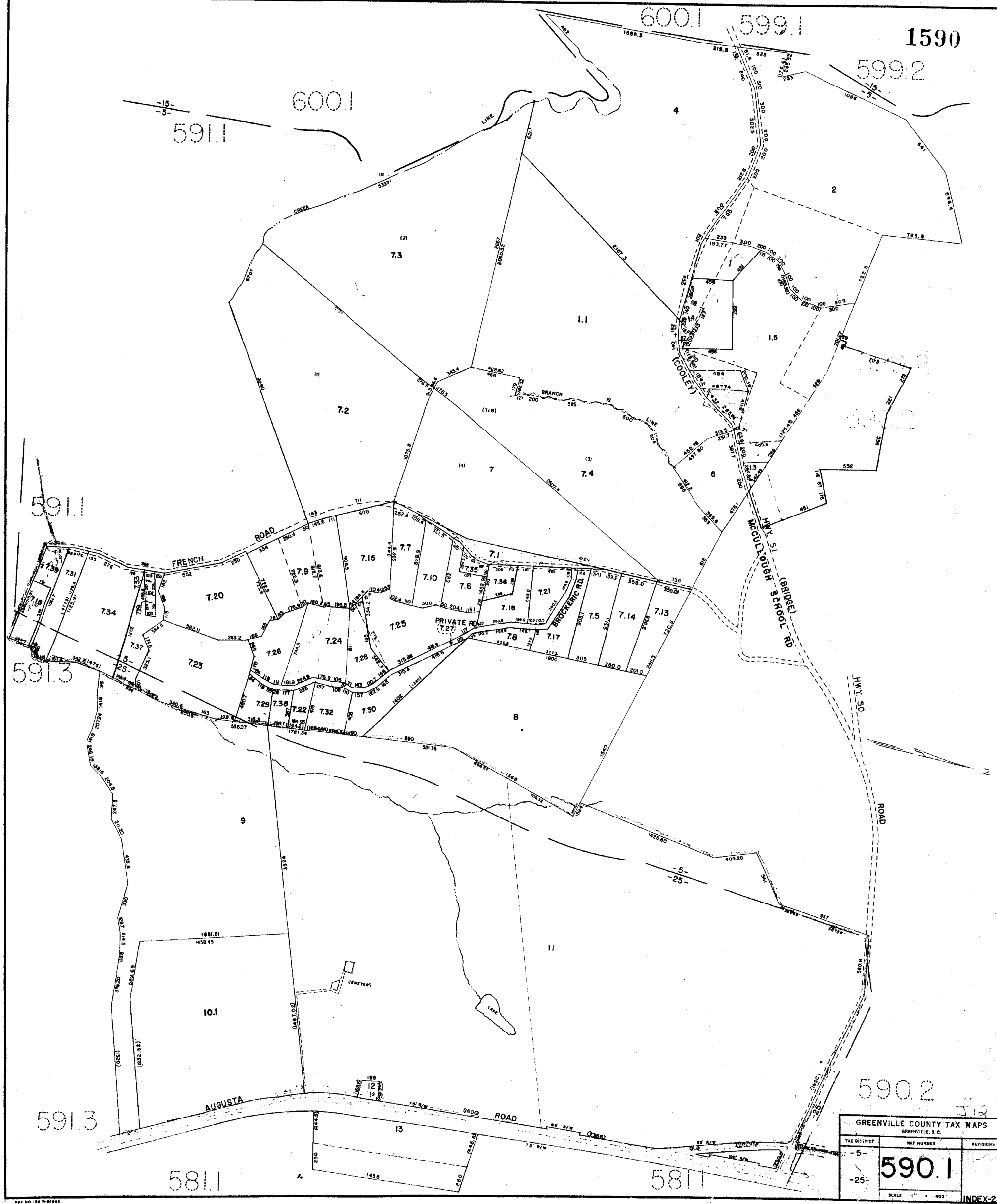
GREENVILLE COUNTY TAX MAPS GREENVILLE, S. C.		
TAX DISTRICT	MAP NUMBER	REVISIONS
-5-	589.1	
SCALE 1"=400'		INDEX-24





312

GREENVILLE COUNTY TAX MAPS GREENVILLE, S. C.		
TAX DISTRICT	MAP NUMBER	REVISIONS
-5-	589.2	
SCALE 1" = 400'		INDEX-25



GREENVILLE COUNTY TAX MAPS		
GREENVILLE, S. C.		
TAX DISTRICT	MAP NUMBER	REVISIONS
-5-	590.1	
-25-		
SCALE 1" = 400'		INDEX-2

MAP NO. 158 W-81848

1591

599.2

599.2

590.1

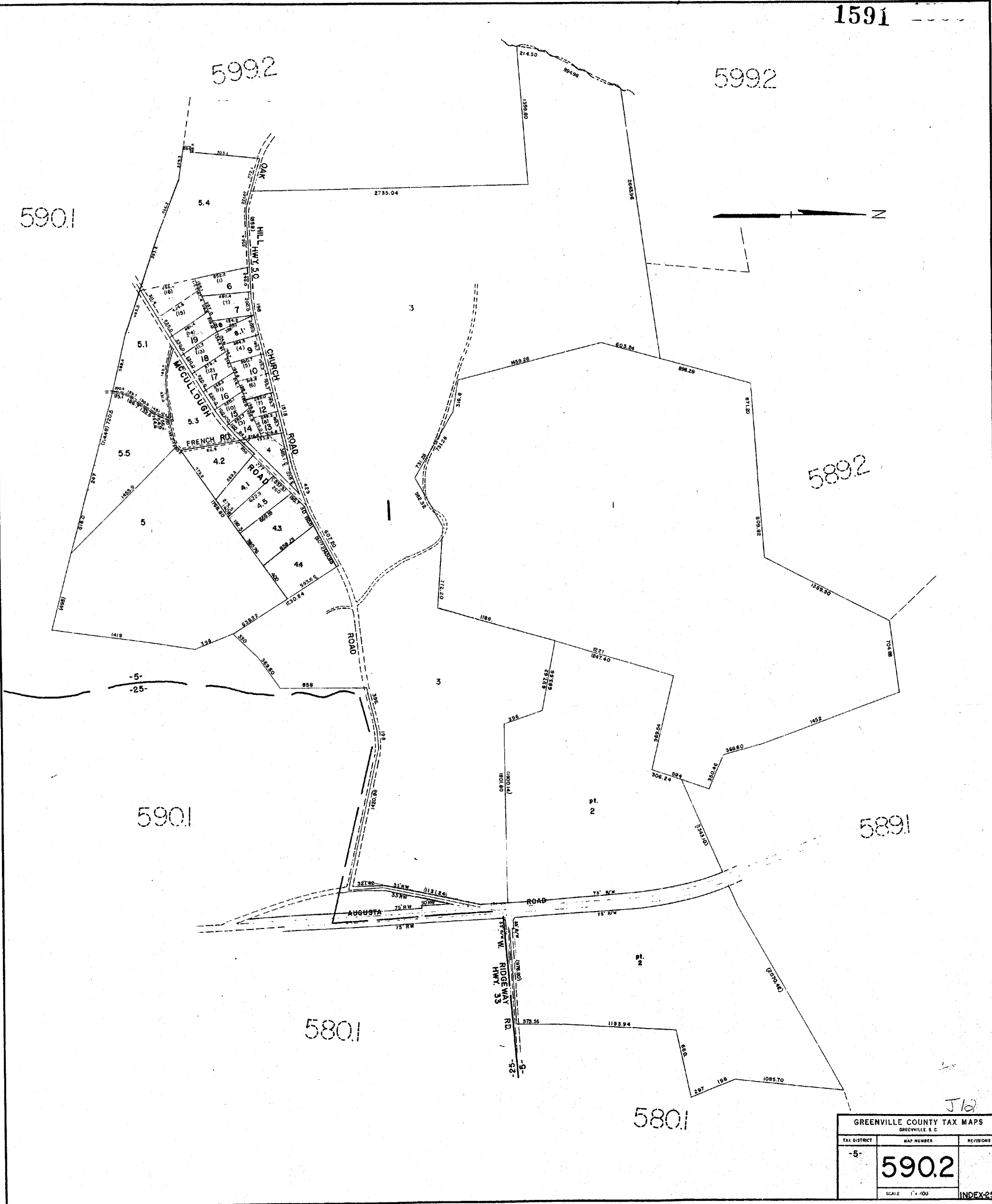
589.2

590.1

589.1

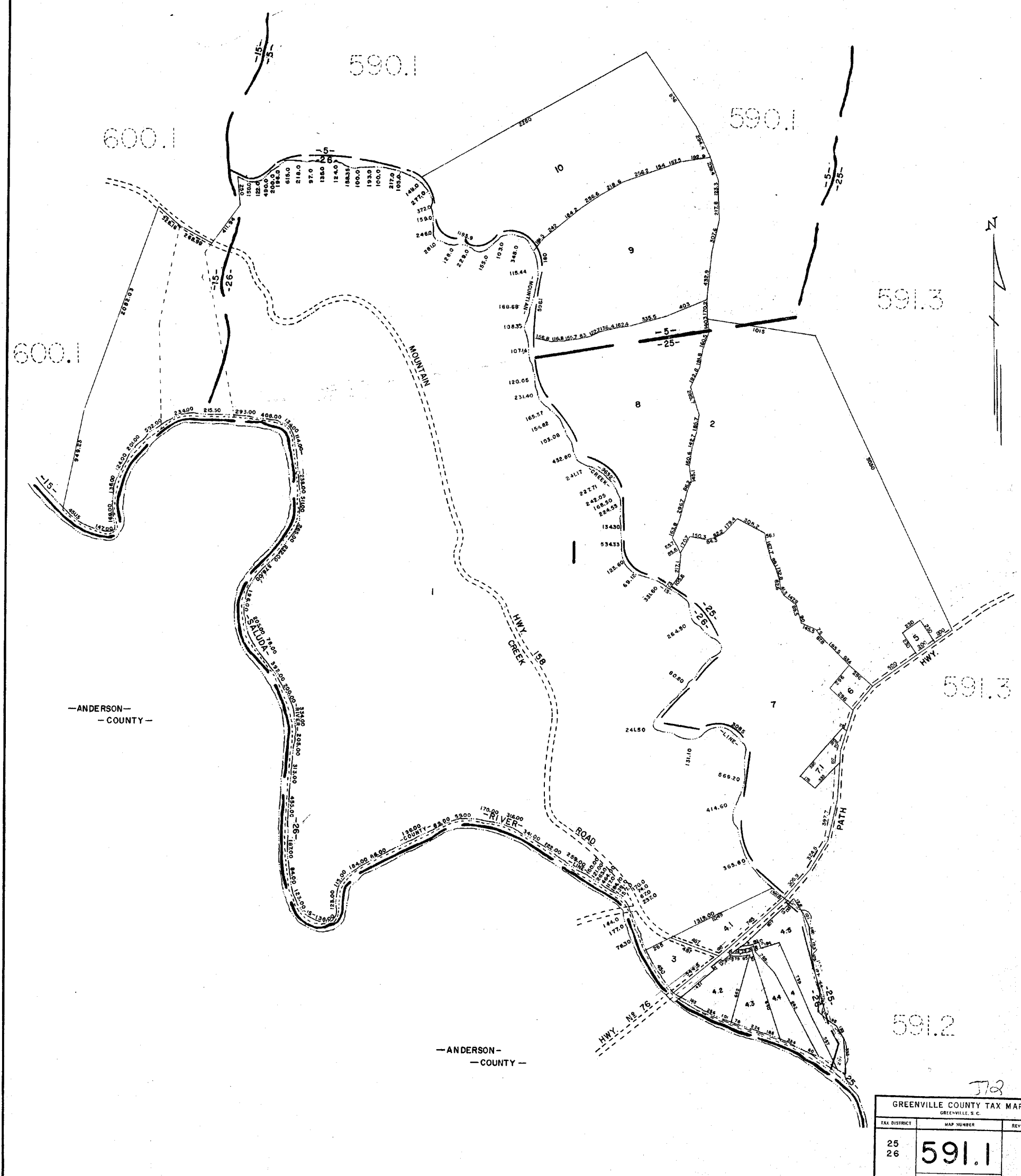
580.1

580.1



GREENVILLE COUNTY TAX MAPS GREENVILLE, S.C.		
TAX DISTRICT	MAP NUMBER	REVISIONS
-5-	590.2	
SCALE 1" = 400'		INDEX-25

J12



712

GREENVILLE COUNTY TAX MAPS GREENVILLE, S. C.		
TAX DISTRICT	MAP NUMBER	REVISIONS
25 26	591.1	
SCALE 1" = 400'		INDEX-25

K&C NO. 126 W 81244

1593

591.3

591.3

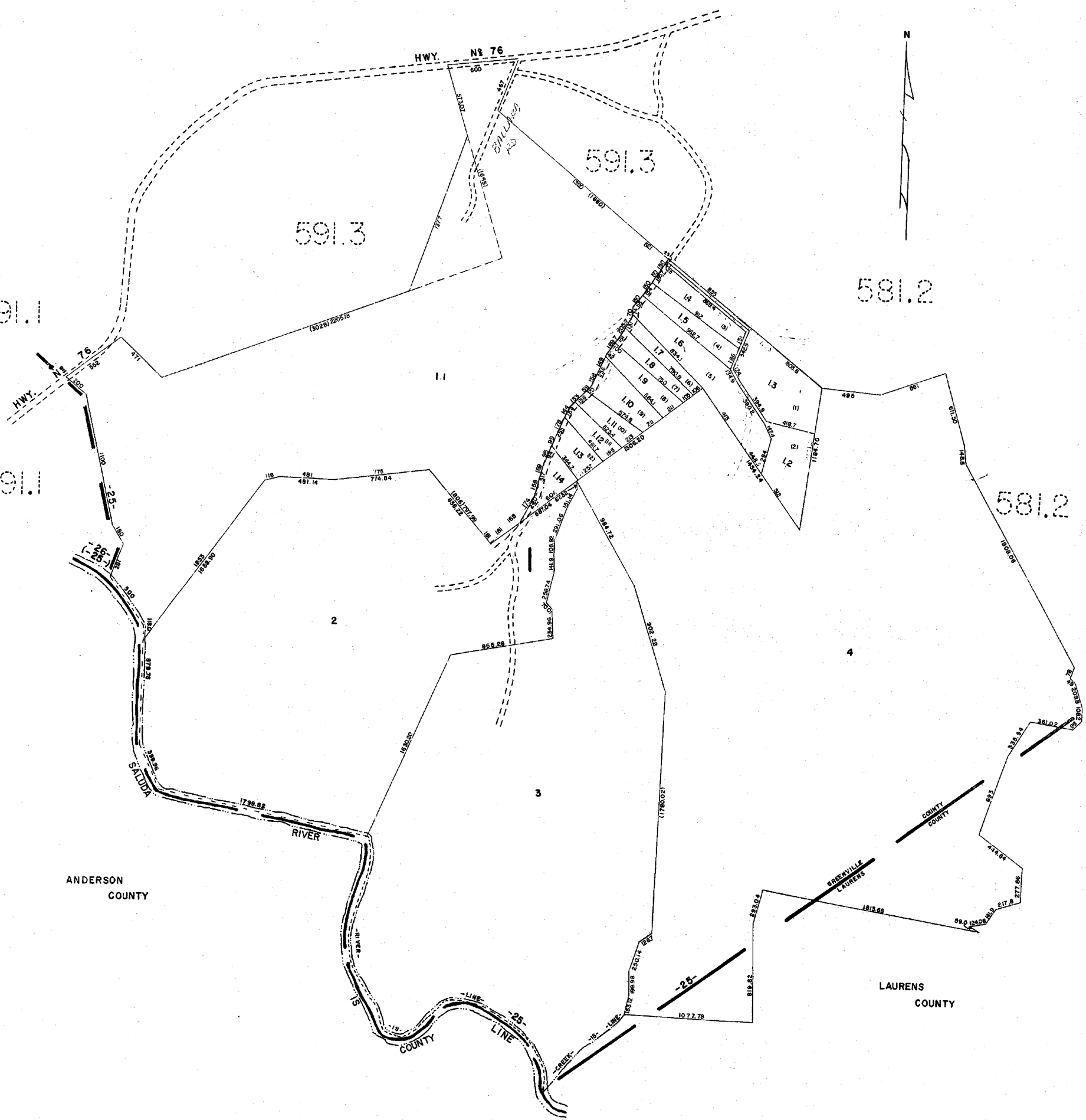
591.3

581.2

591.1

591.1

581.2

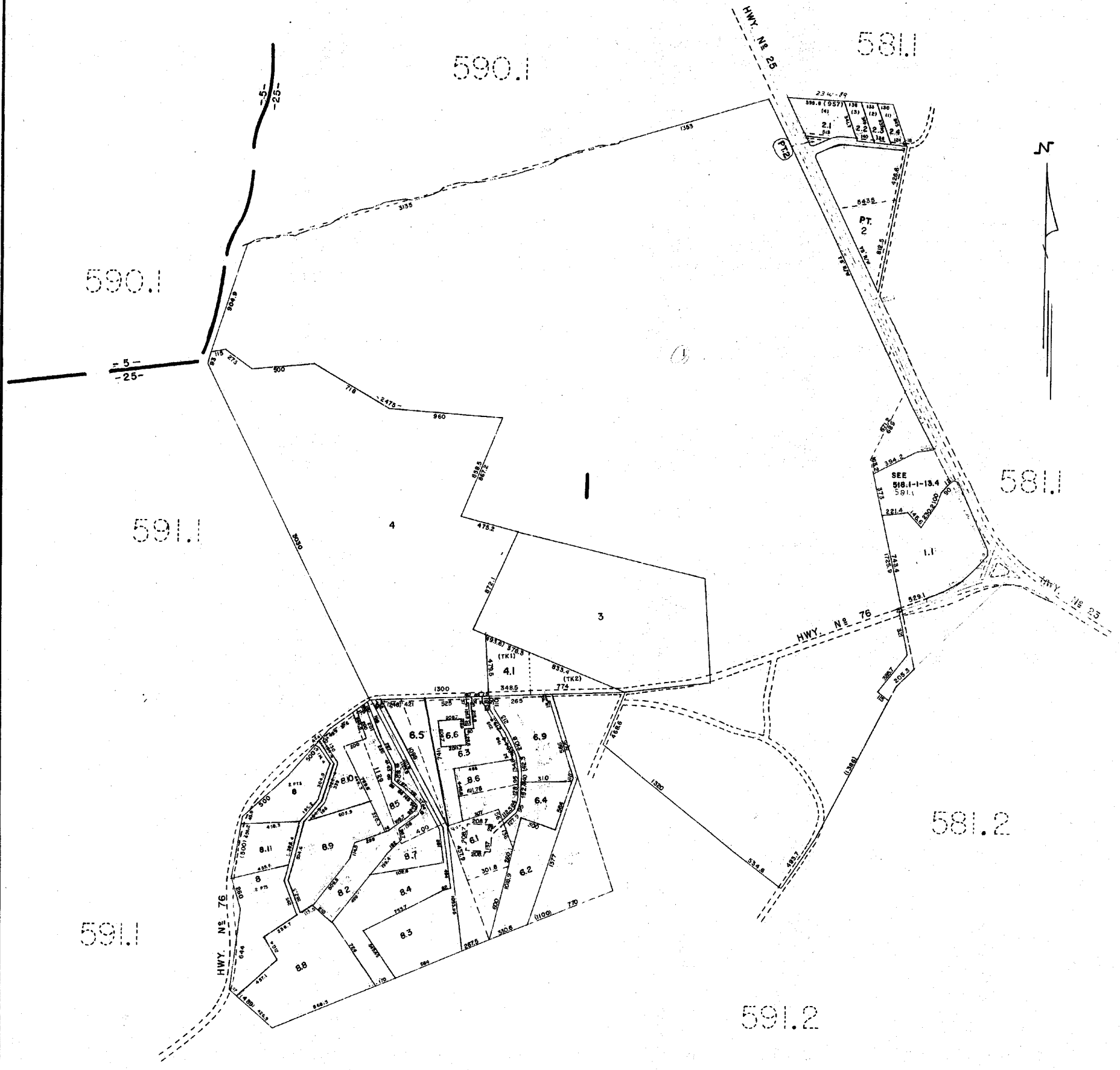


ANDERSON COUNTY

LAURENS COUNTY

J12

GREENVILLE COUNTY TAX MAPS		
GREENVILLE, S. C.		
TAX DISTRICT	MAP NUMBER	REVISIONS
25 26	591.2	
SCALE 1" = 400'		INDEX-24



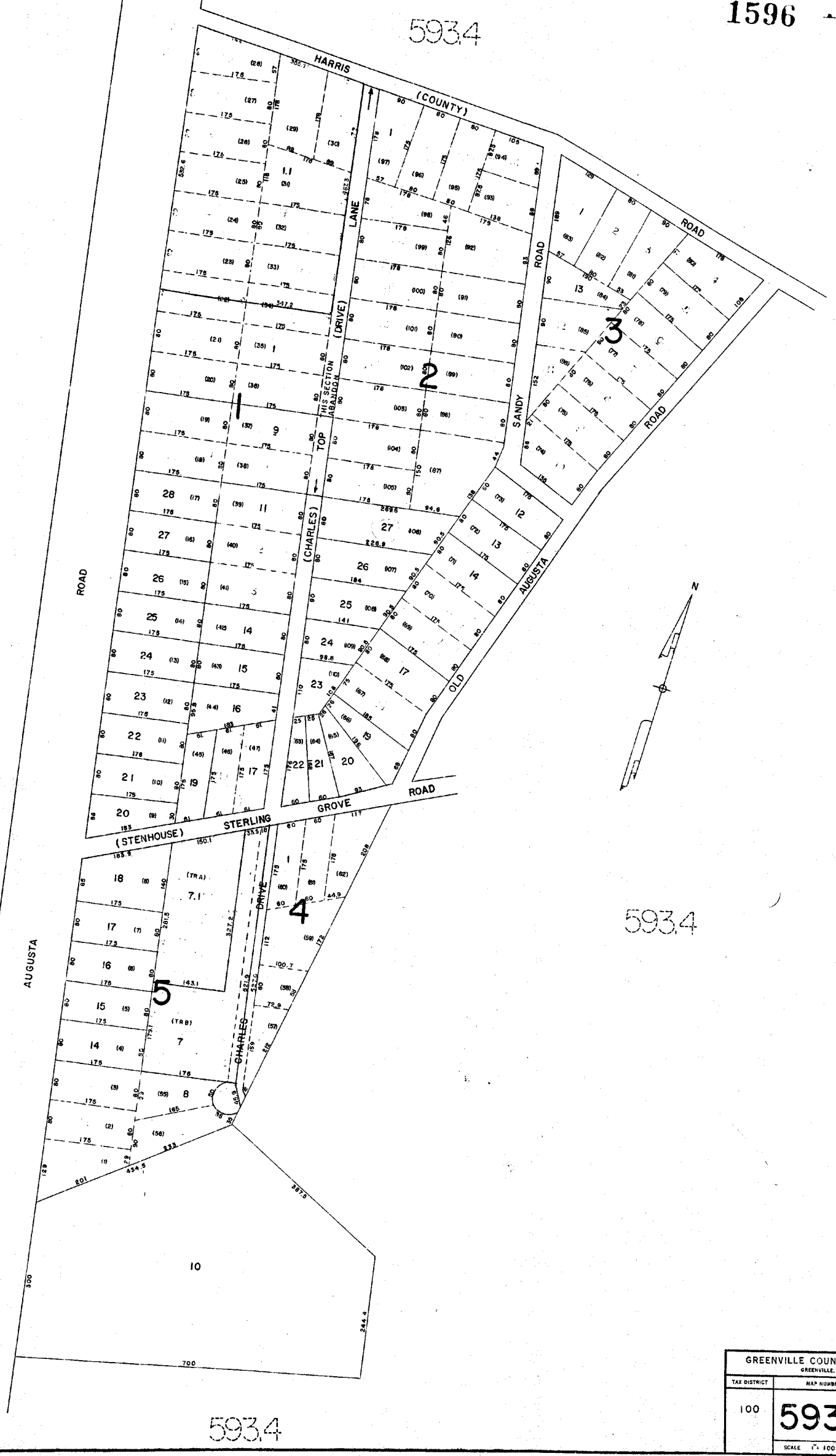
512

GREENVILLE COUNTY TAX MAPS GREENVILLE, S. C.		
TAX DISTRICT	MAP NUMBER	REVISIONS
25	591.3	
SCALE 1" = 400'		INDEX-24

DATE NO 128 W-81344

6011

6011

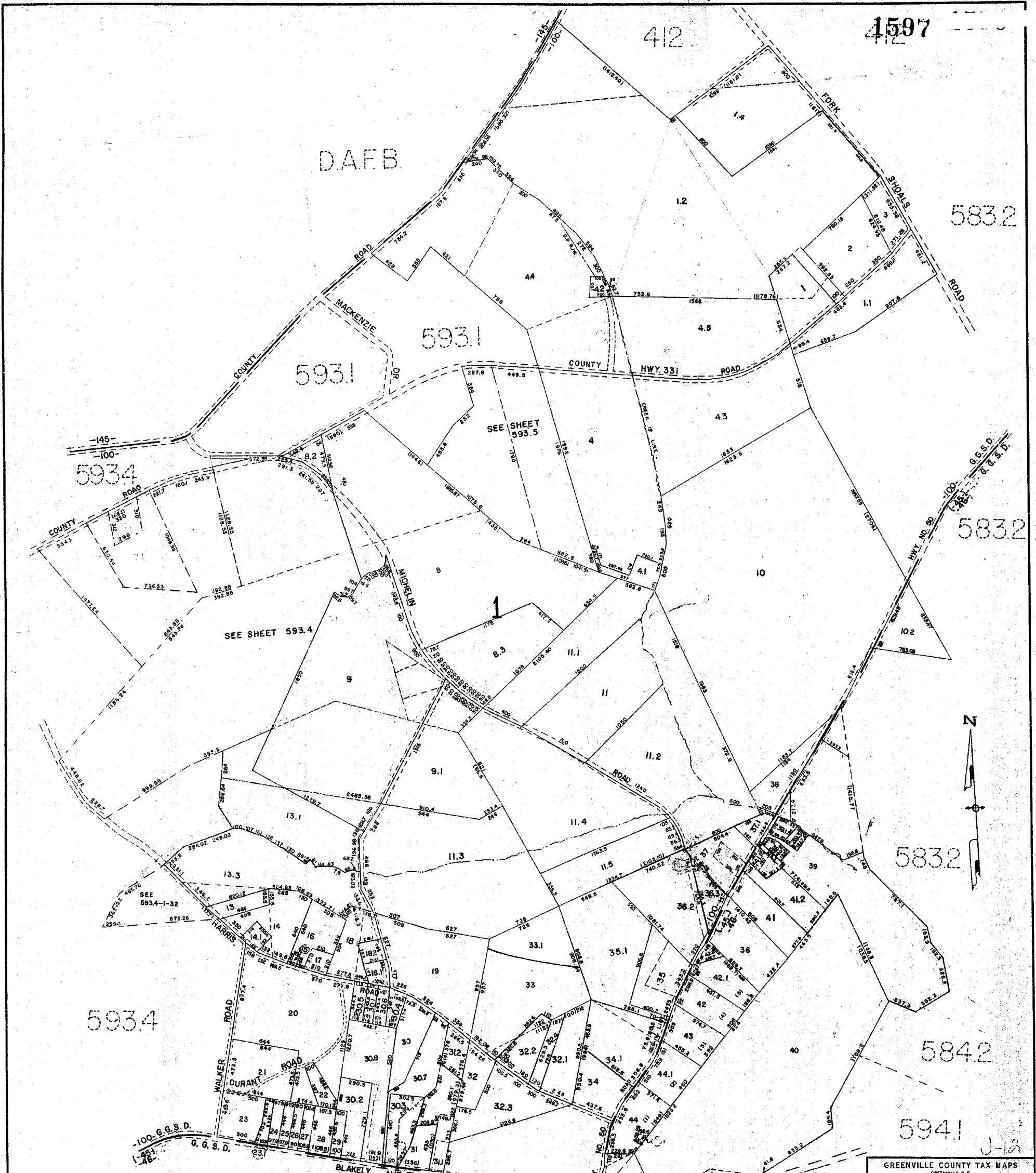


593.4

593.4

GREENVILLE COUNTY TAX MAPS GREENVILLE, S. C.		
TAX DISTRICT	MAP NUMBER	REVISIONS
100	593.2	1
SCALE 1" = 100'		INDEX-20

488 HO. 124 W. 61344



412 1597

DAFB

5832

5931

5934

5832

SEE SHEET 593.4

SEE SHEET 593.5

5934

5832

5842

5941

5934

5941

5941

GREENVILLE COUNTY TAX MAPS GREENVILLE, S. C.		
TAX DISTRICT	MAP NUMBER	REVISIONS
(-45) (-46) -100-	5933	
SCALE 1" = 400'		INDEX-19

J-12

DONALDSON AIR FORCE BASE

6011

4001

5933

5932

409
6011

6013

COMB. WITH
593.4-1-30.8

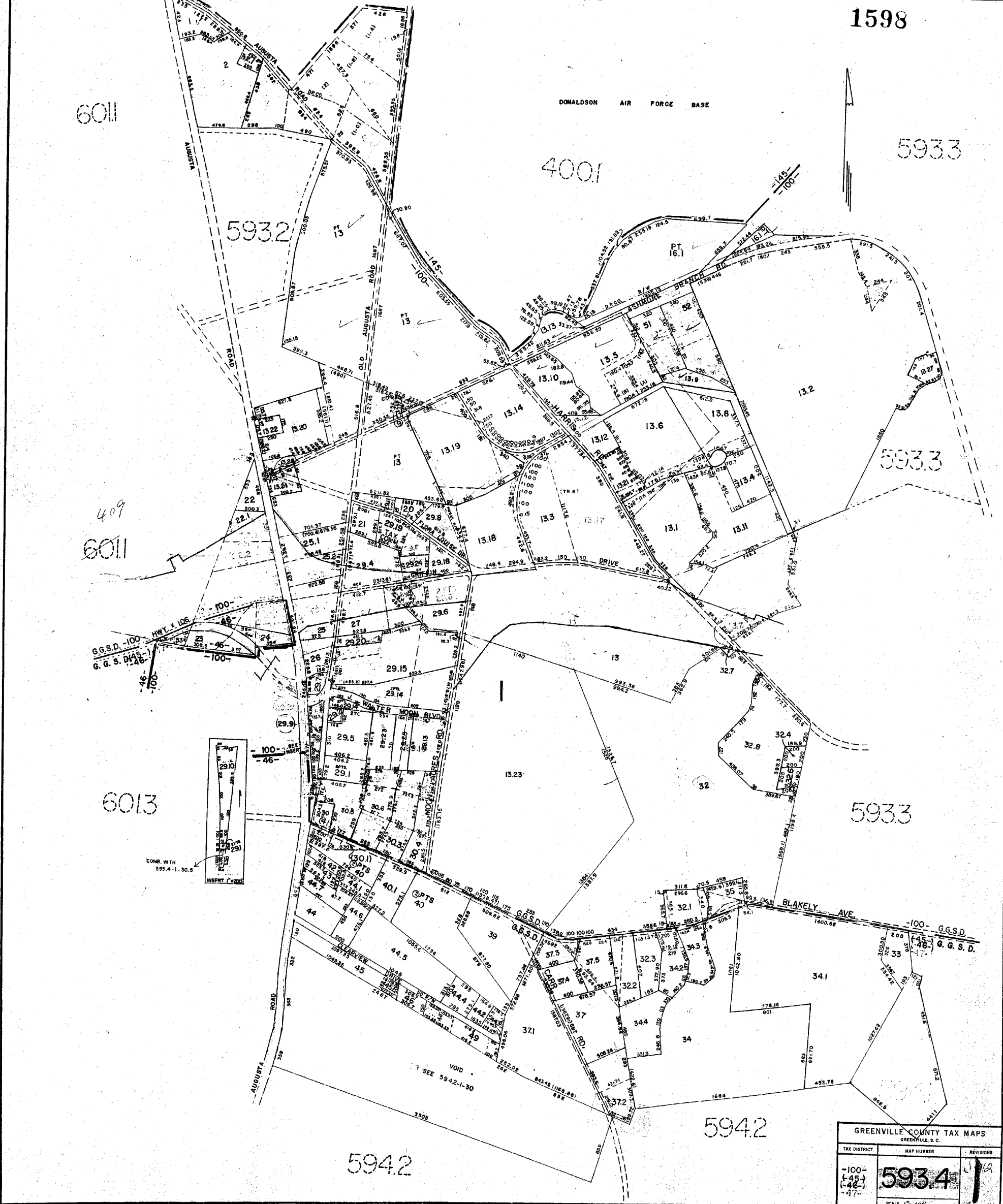


5933

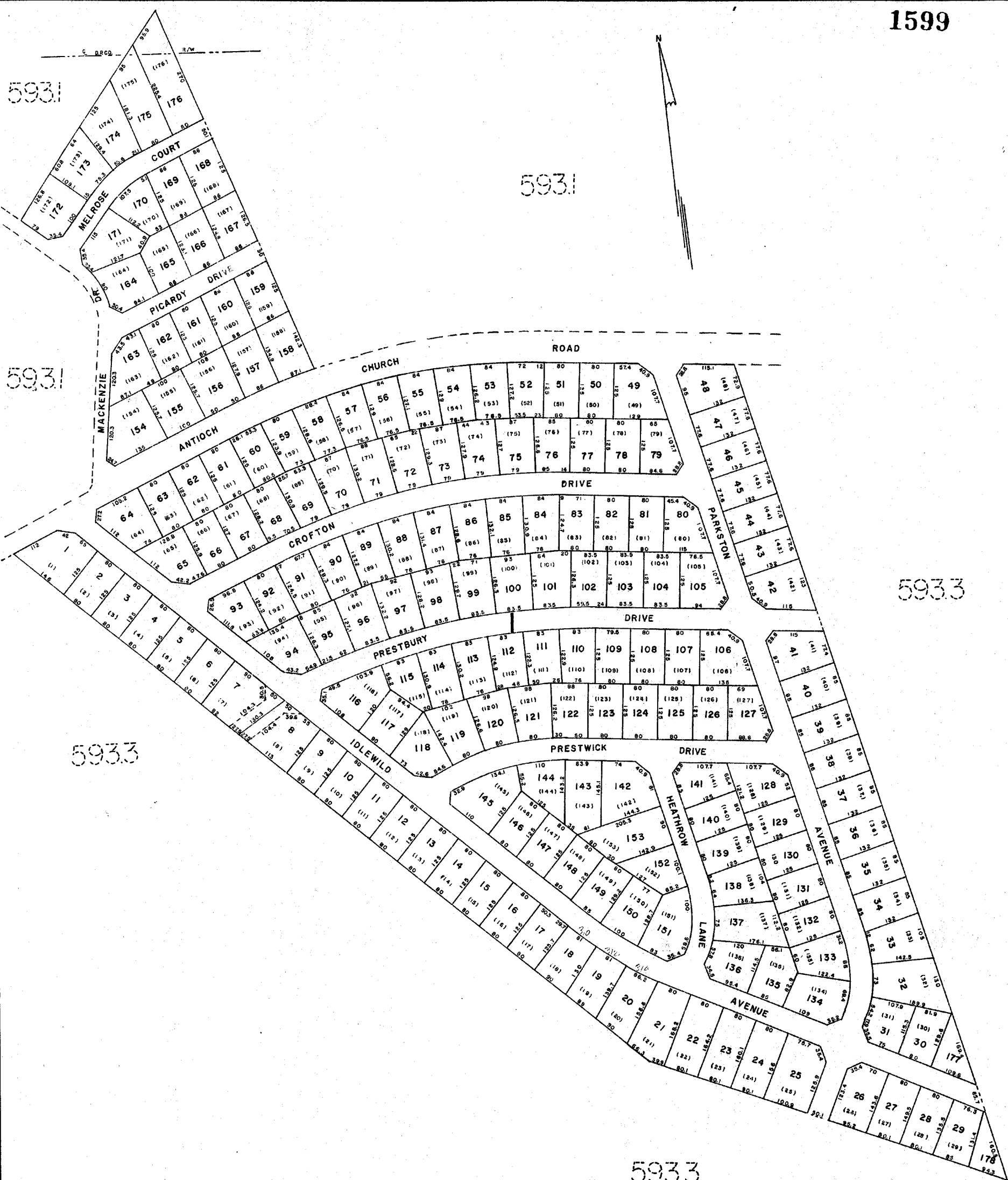
5942

5942

GREENVILLE COUNTY TAX MAPS GREENVILLE, S. C.		
TAX DISTRICT	MAP NUMBER	REVISIONS
-100- -45- -46- -47-	593.4	1/62
SCALE 1" = 400'		INDEX-19



1599



593.1

593.1

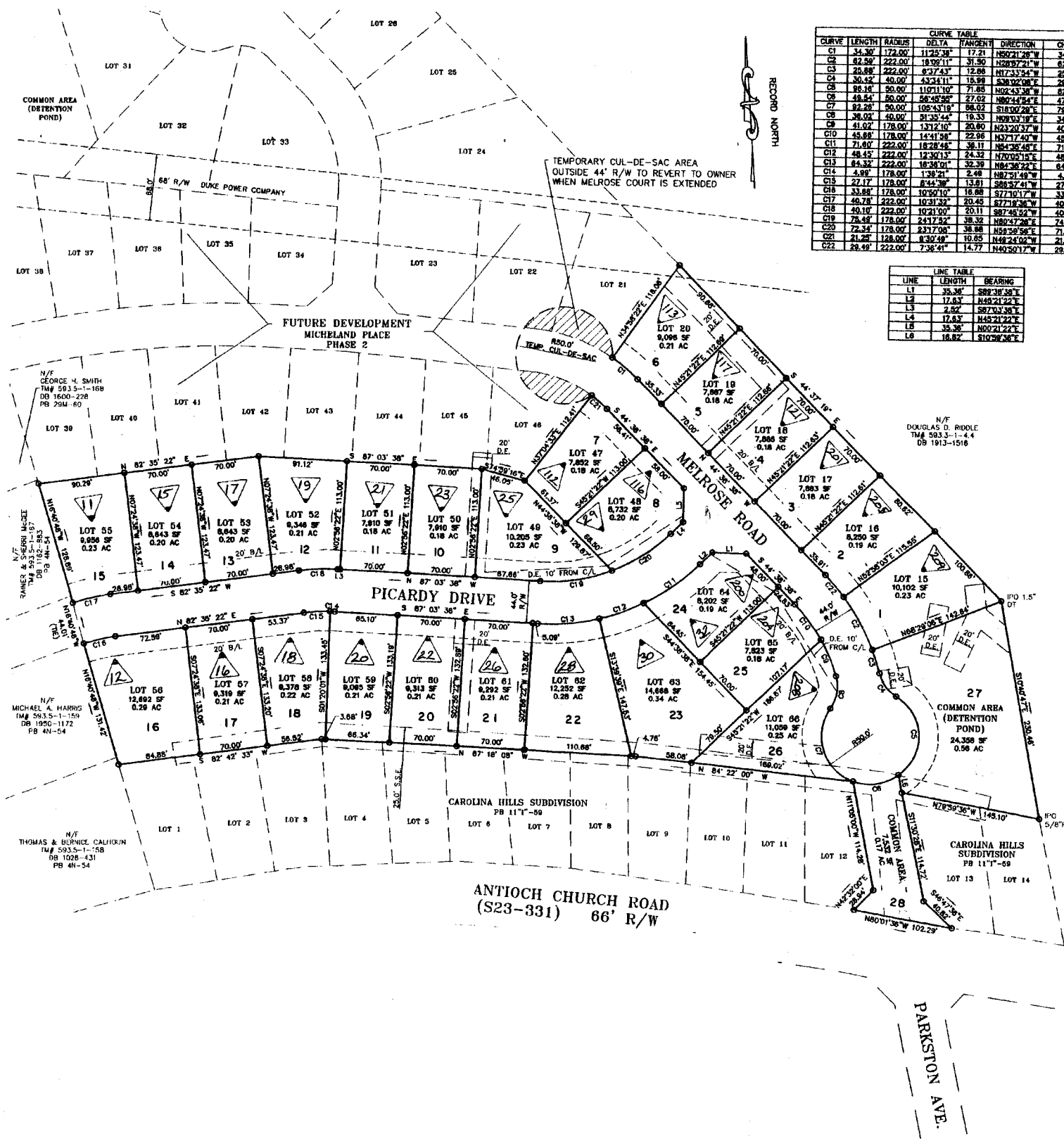
593.1

593.3

593.3

593.3

GREENVILLE COUNTY TAX MAPS		
TAX DISTRICT	MAP NUMBER	REVISIONS
100	593.5	1
SCALE 1" = 100'		
INDEX-19		



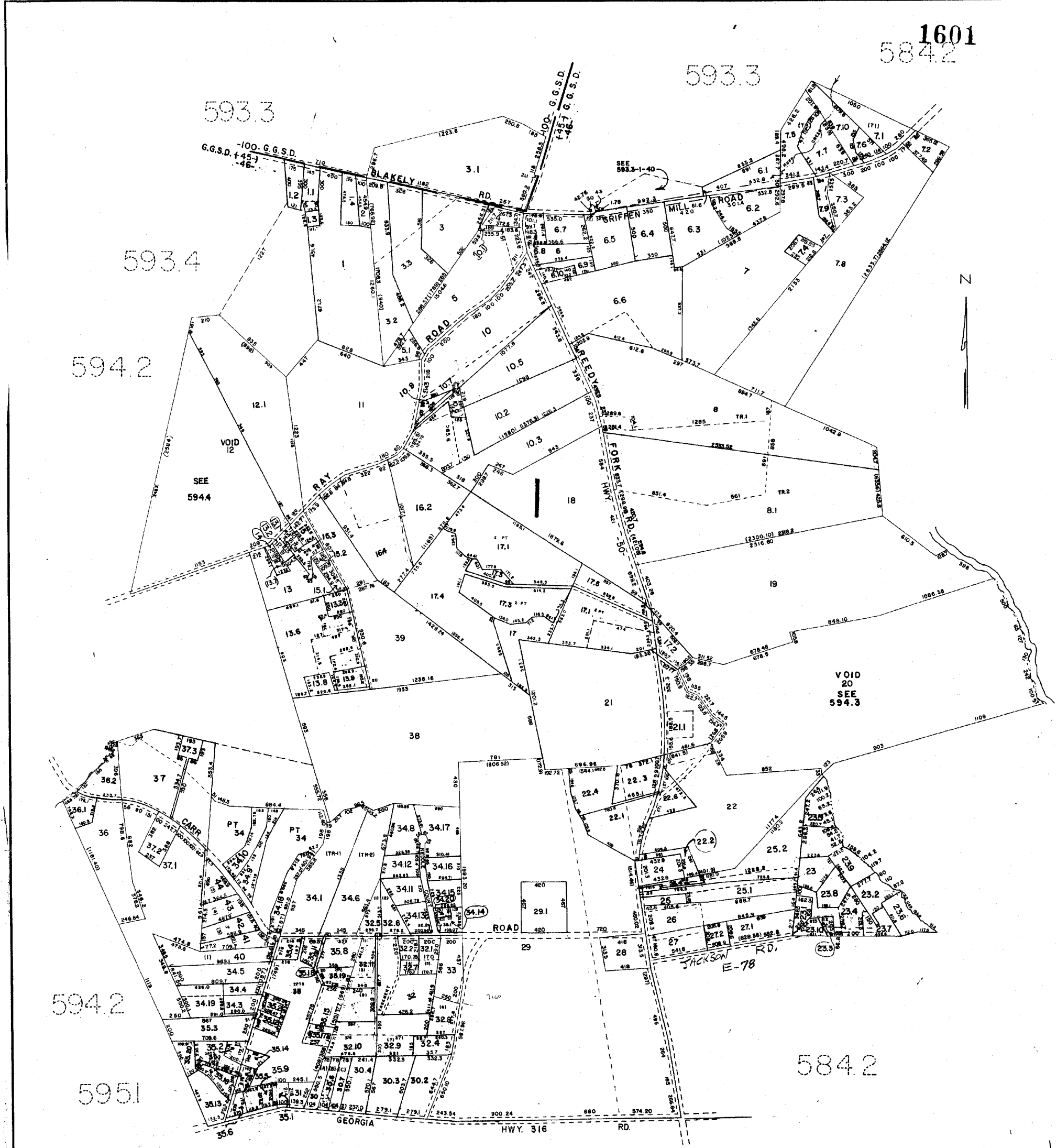
CURVE	LENGTH	RADIUS	DELTA	TANGENT	DIRECTION	CHORD
C1	25.30	172.00	11.25.38"	17.21	N89°21'28"W	24.22
C2	22.00	222.00	18.20.11"	31.90	N28°37'21"W	22.28
C3	25.88	222.00	9.37.43"	12.86	N17°33'54"W	25.87
C4	20.42	40.00	43.34.11"	15.98	S38°02'08"E	28.89
C5	28.38	50.00	110.11.10"	71.85	N02°43'38"W	22.01
C6	48.44	50.00	56.45.59"	27.02	N82°43'54"E	47.24
C7	22.28	50.00	109.43.19"	56.02	S18°00'00"E	29.72
C8	28.02	40.00	51.35.44"	16.33	N08°33'19"E	24.82
C9	21.02	178.00	1.31.10"	20.80	N23°20'37"W	40.93
C10	45.88	178.00	14.41.38"	22.85	N37°17'50"W	45.54
C11	21.02	222.00	18.28.45"	36.11	N42°38'40"E	71.28
C12	48.42	222.00	12.30.15"	24.32	N70°02'15"E	48.35
C13	24.32	222.00	16.38.01"	32.39	N84°38'22"E	64.10
C14	4.97	178.00	1.38.21"	2.98	N87°21'49"W	4.99
C15	27.17	178.00	8.44.38"	13.81	S88°27'47"W	27.14
C16	33.68	178.00	10.50.10"	18.88	S77°30'17"W	33.61
C17	46.78	222.00	10.31.32"	20.45	S77°18'36"W	46.73
C18	49.10	222.00	10.21.00"	20.11	S87°45'22"W	49.05
C19	75.49	178.00	24.17.54"	38.32	N89°37'28"E	75.82
C20	72.34	178.00	23.17.00"	36.88	N89°29'54"E	71.84
C21	21.28	128.00	8.30.49"	16.85	N48°24'02"W	21.23
C22	28.48	222.00	7.36.41"	14.77	N40°30'17"W	28.47

LINE	LENGTH	BEARING
L1	35.36	S88°36'30"E
L2	17.63	N45°21'22"E
L3	2.52	S87°03'38"E
L4	17.63	N45°21'22"E
L5	35.36	N02°43'38"W
L6	18.82	S10°28'36"E

MICHELAND PLACE
GREENVILLE COUNTY TAX MAPS
GREENVILLE, S. C.

TAX DISTRICT	MAP NUMBER	REVISIONS
100	5936	19
SCALE 1" = 60'		

1601
584.2



593.4

594.2

594.2

595.1

593.3

584.2

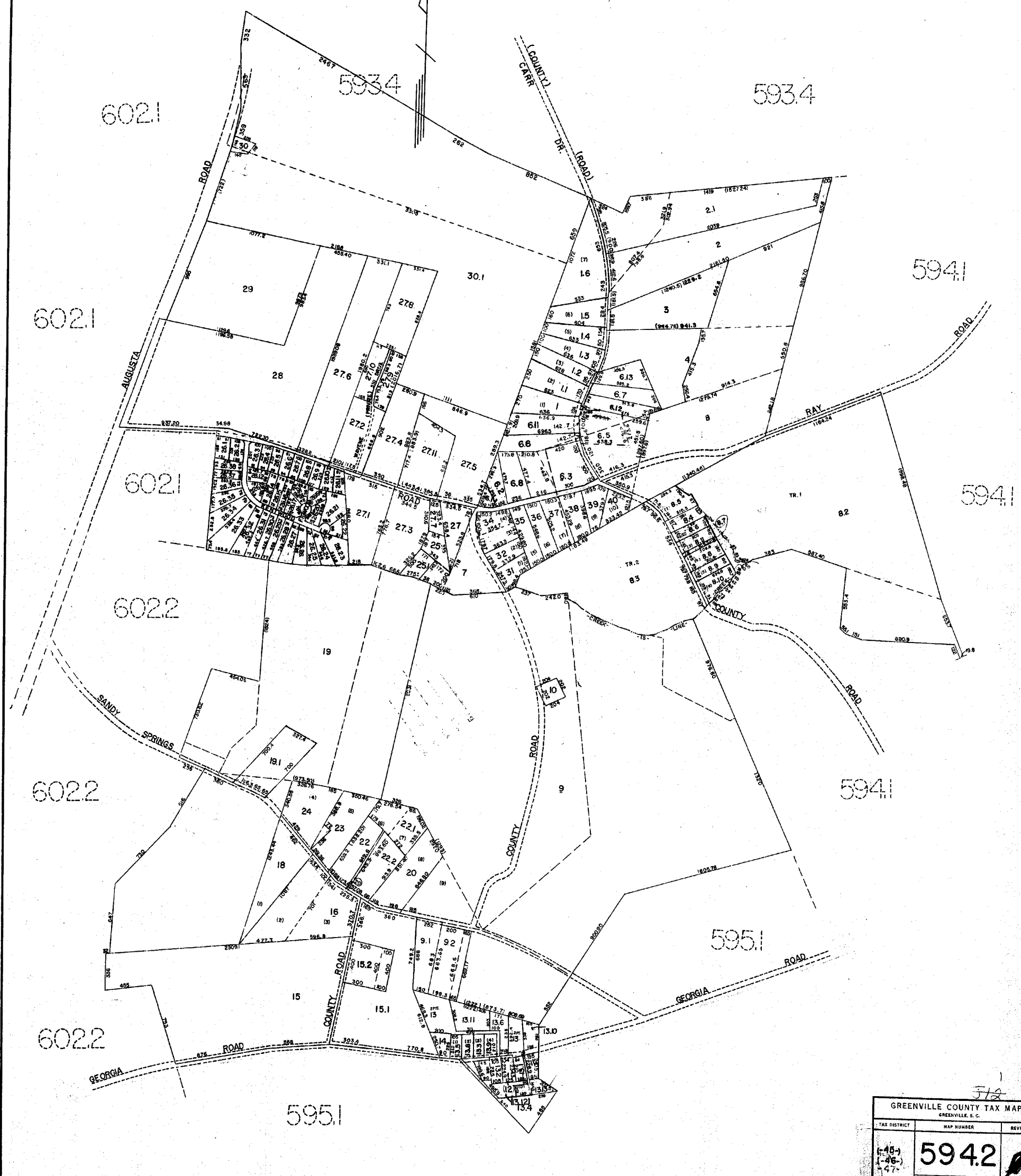
595.1

NEEDLE ACRES

GREENVILLE COUNTY TAX MAPS
GREENVILLE, S.C.

TAX DISTRICT	MAP MAP NO.	REVISIONS
-100- -45- -46- -47-	594.1	
SCALE 1" = 400'		INDEX-19

J-12



572

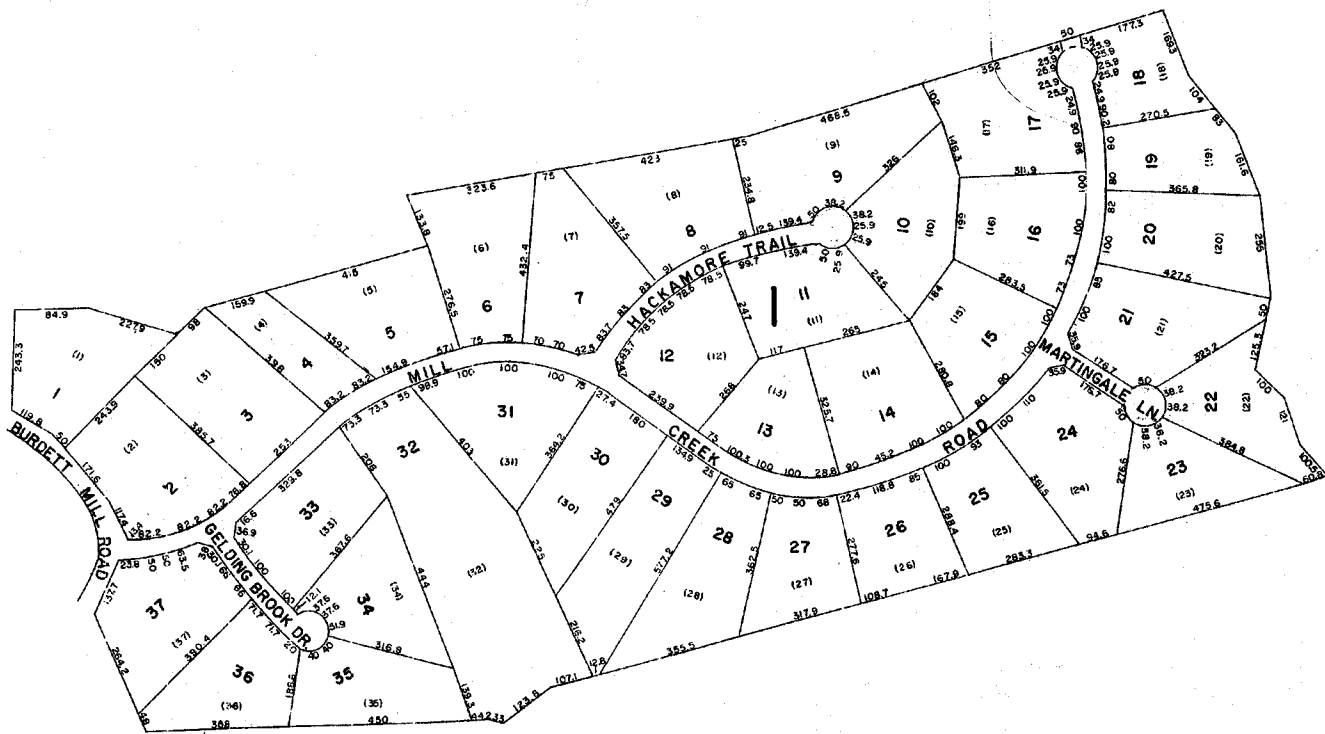
GREENVILLE COUNTY TAX MAPS		
GREENVILLE, S. C.		
TAX DISTRICT	MAP NUMBER	REVISIONS
(-45-) (-46-) +47-	594.2	
SCALE 1" = 400'		INDEX-19

NO. 100 W-21844

1603



594.1



584.2

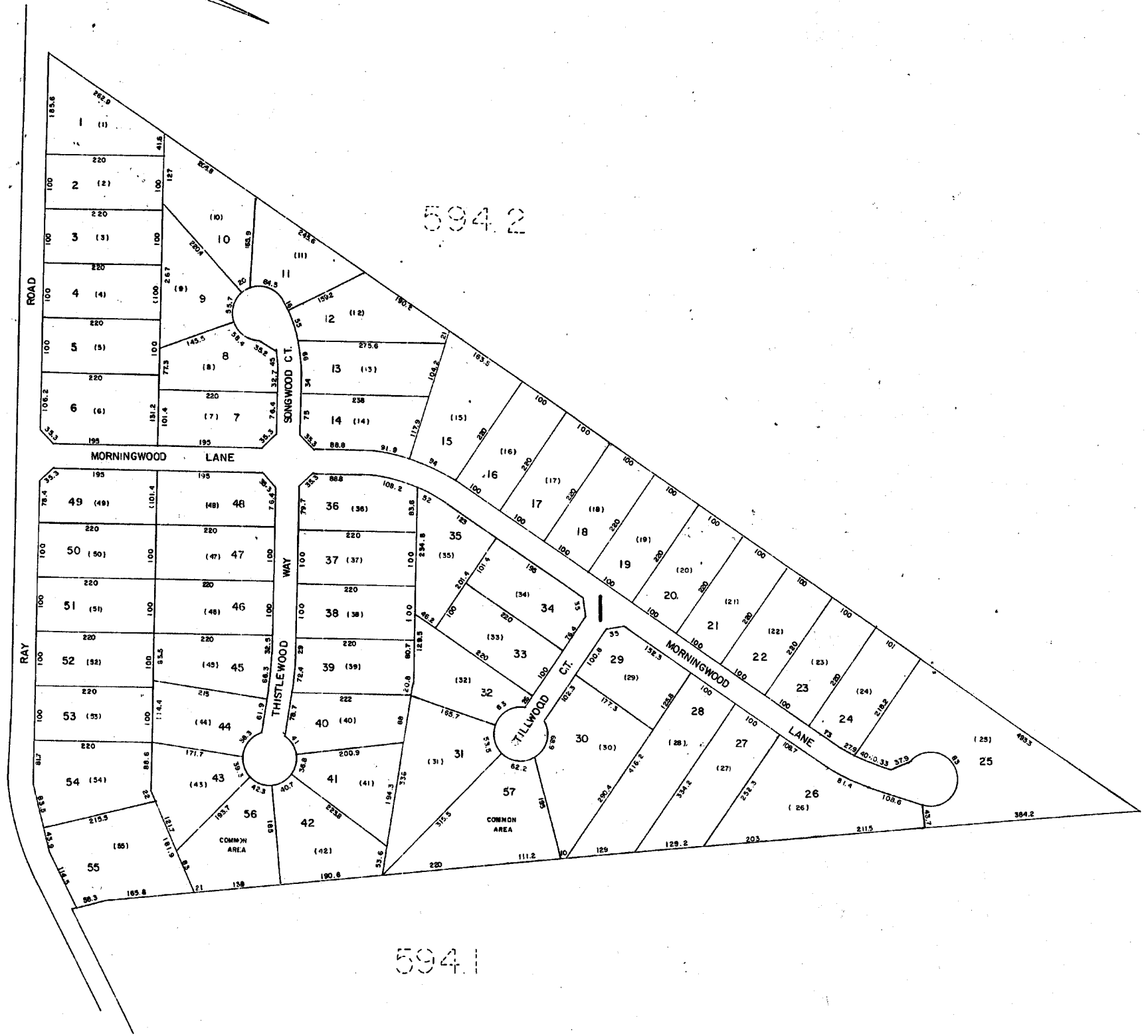
594.1

584.2

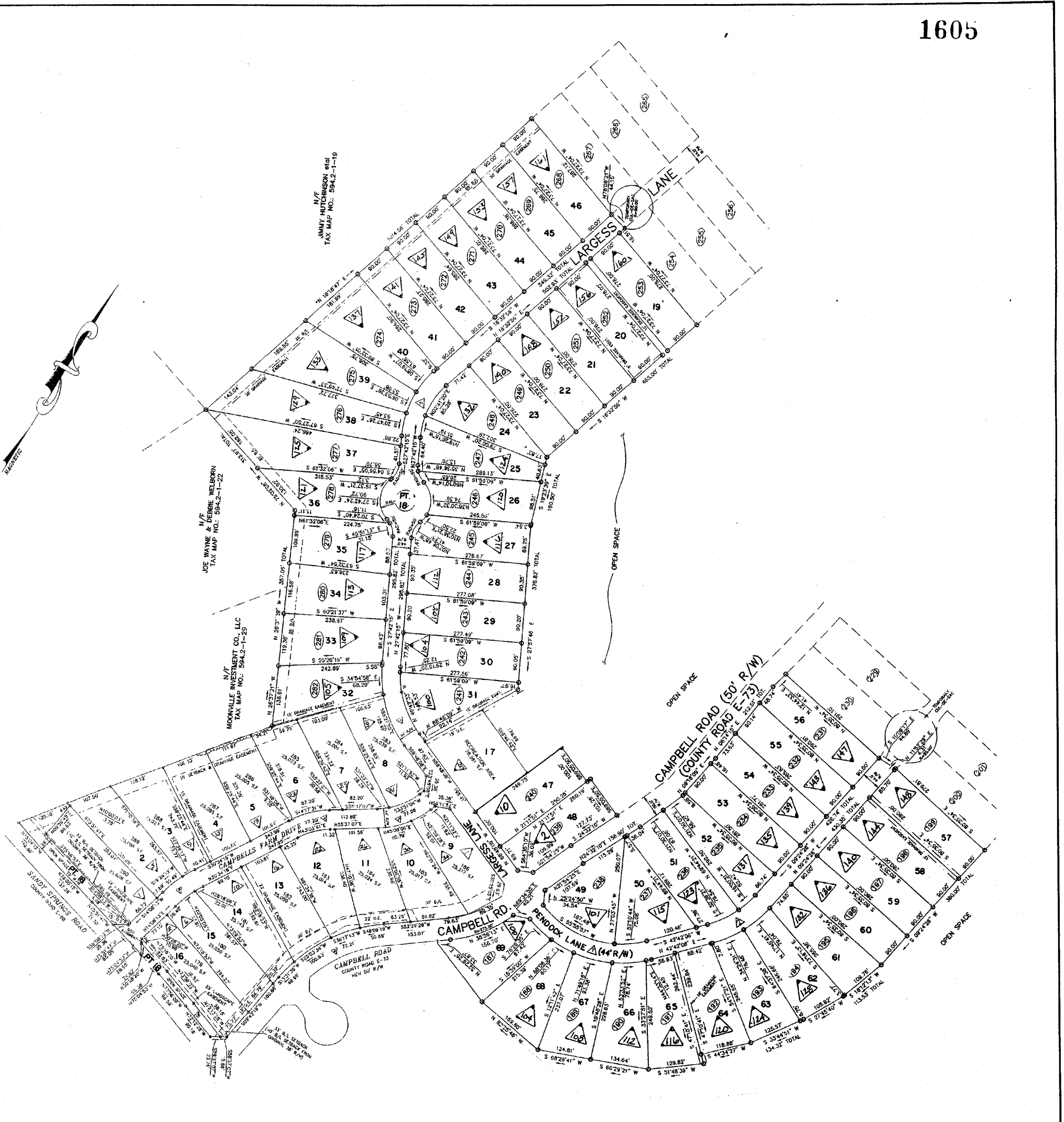
224-5,6,9+10

312

GREENVILLE COUNTY TAX MAPS GREENVILLE, S. C.		
TAX DISTRICT	MAP NUMBER	REVISIONS
(-45-) (-46-) (-47-)	594.3	
SCALE 1" = 200'		INDEX-19



WOODHAVEN		
GREENVILLE COUNTY TAX MAPS		
GREENVILLE, S. C.		
TAX DISTRICT	MAP NUMBER	REVISIONS
	594.4	
-46-	SCALE 1" = 100'	INDEX-19



SHEET - 1

THE FARM AT SANDY SPRINGS

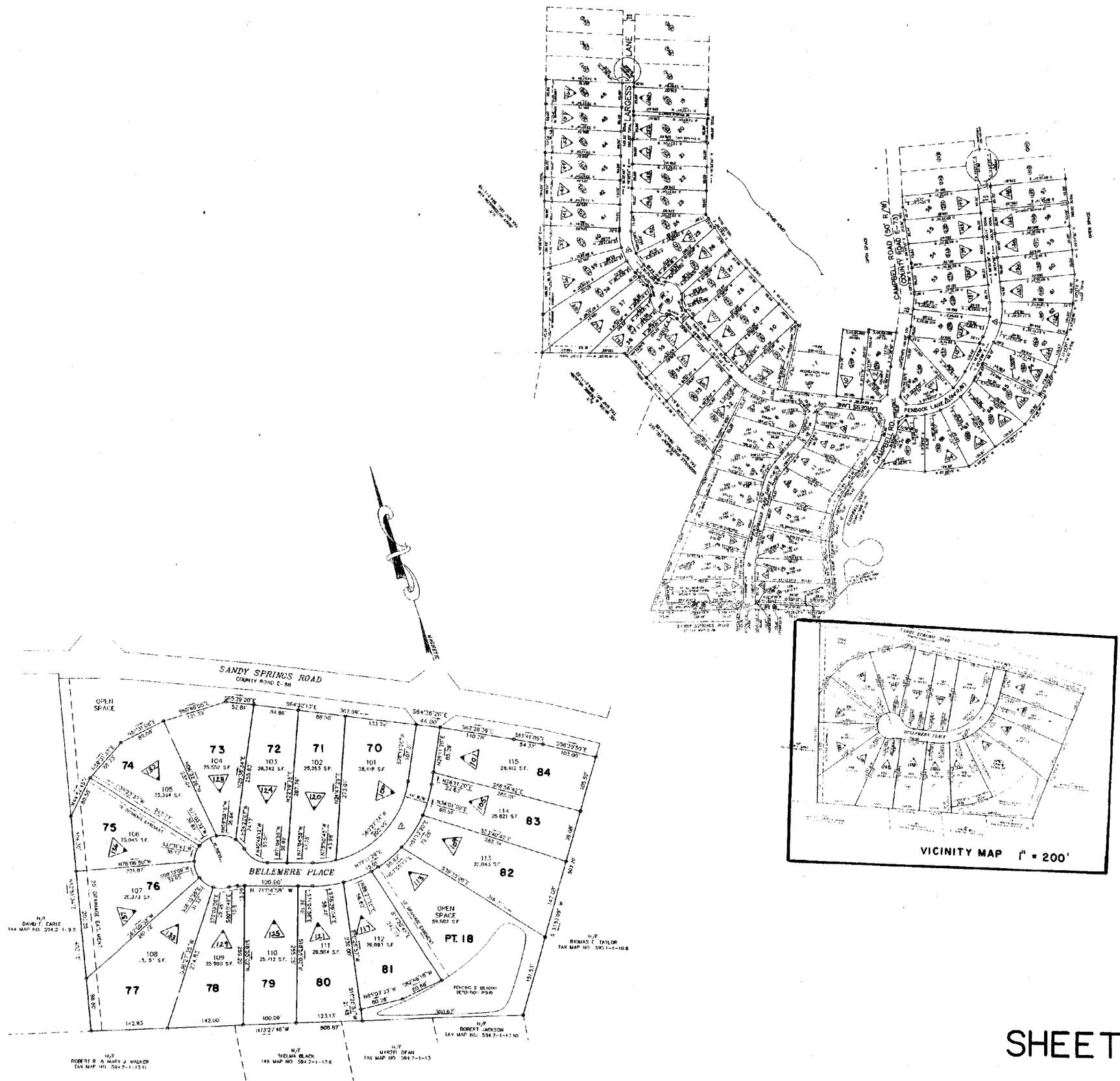
GREENVILLE COUNTY TAX MAPS

GREENVILLE, S. C.

TAX DISTRICT MAP NUMBER REVISIONS

5945

46 SCALE 1" = 100' 46



SHEET - 2

THE FARM AT SANDY SPRINGS PH2		
GREENVILLE COUNTY TAX MAPS		
GREENVILLE, S. C.		
TAX DISTRICT	MAP NUMBER	REVISIONS
46	594.5	19
SCALE 1 - 100		

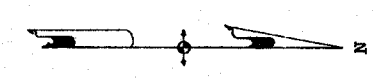
1607

603.2

602.2

594.2

595.2



594.2

595.2

594.1

595.2

594.1

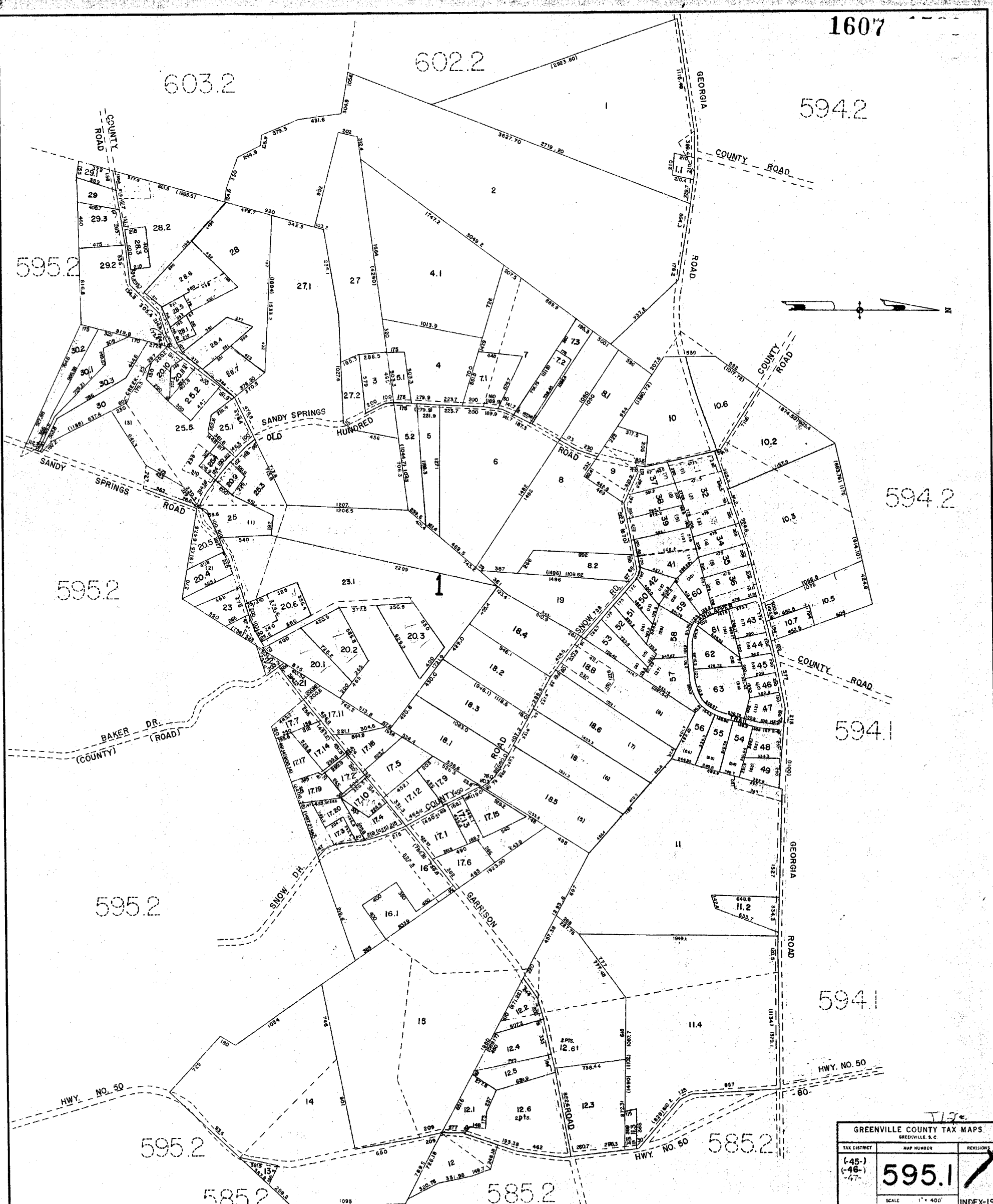
595.2

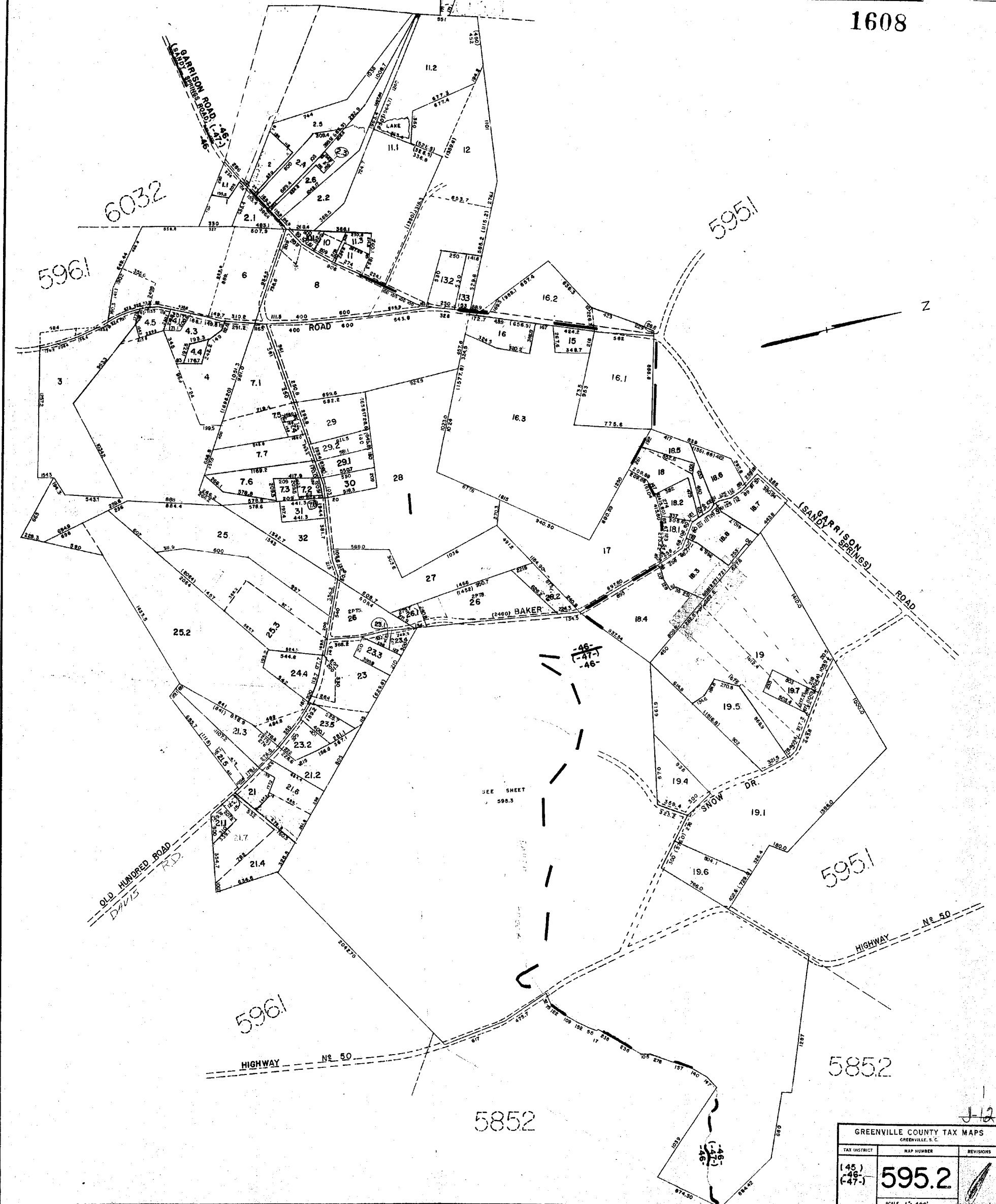
585.2

585.2

585.2

GREENVILLE COUNTY TAX MAPS		
TAX DISTRICT	MAP NUMBER	REVISION
(-45-) (-46-) (-47-)	595.1	1
SCALE 1" = 400'		INDEX-19





GREENVILLE COUNTY TAX MAPS		
GREENVILLE, S. C.		
TAX DISTRICT	MAP NUMBER	REVISIONS
(45) (46) (47)	595.2	
SCALE 1" = 400'		INDEX-19

J-12

1609

5852

5951

5852

5952

50.1

50.5

50.2

50.3

SNOW ROAD

HWY NO. 50

REEDY FORK ROAD

66' R/W

GREYBRIDGE

LAKE TROLLINGWOOD

49

RIVENDELL

DRIVE

SHADOWMERE

BAKER DR

5952

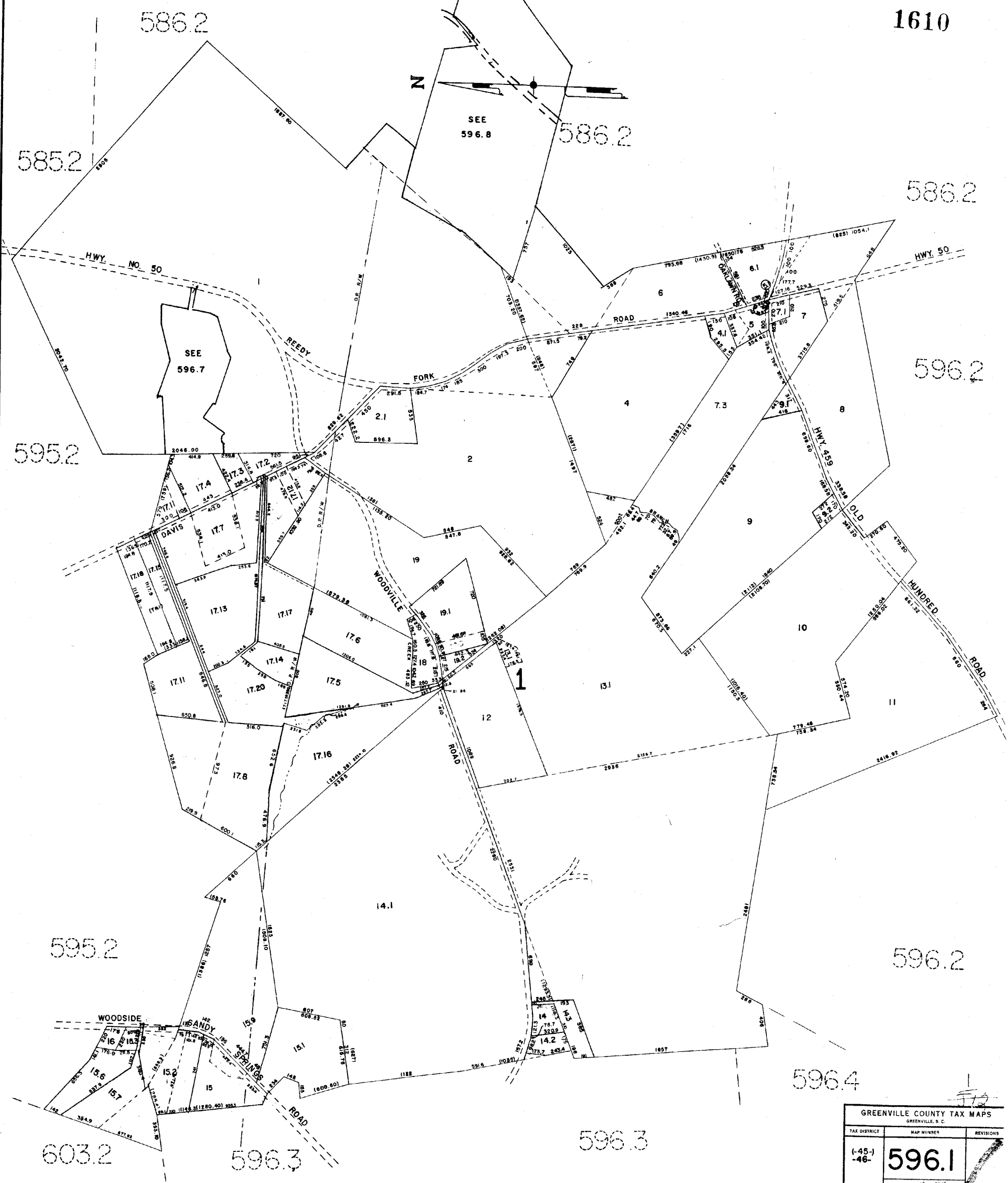
50

5961

5952

J-12

GREENVILLE COUNTY TAX MAPS GREENVILLE, S.C.		
TAX DISTRICT	MAP NUMBER	REVISIONS
(-45-) -46- (-47-)	5953	
SCALE 1" = 200'		INDEX-18



GREENVILLE COUNTY TAX MAPS GREENVILLE, S. C.		
TAX DISTRICT	MAP NUMBER	REVISIONS
(-45-) -46-	596.1	
SCALE 1" = 400'		INDEX 22

1612

6032

6032

6044

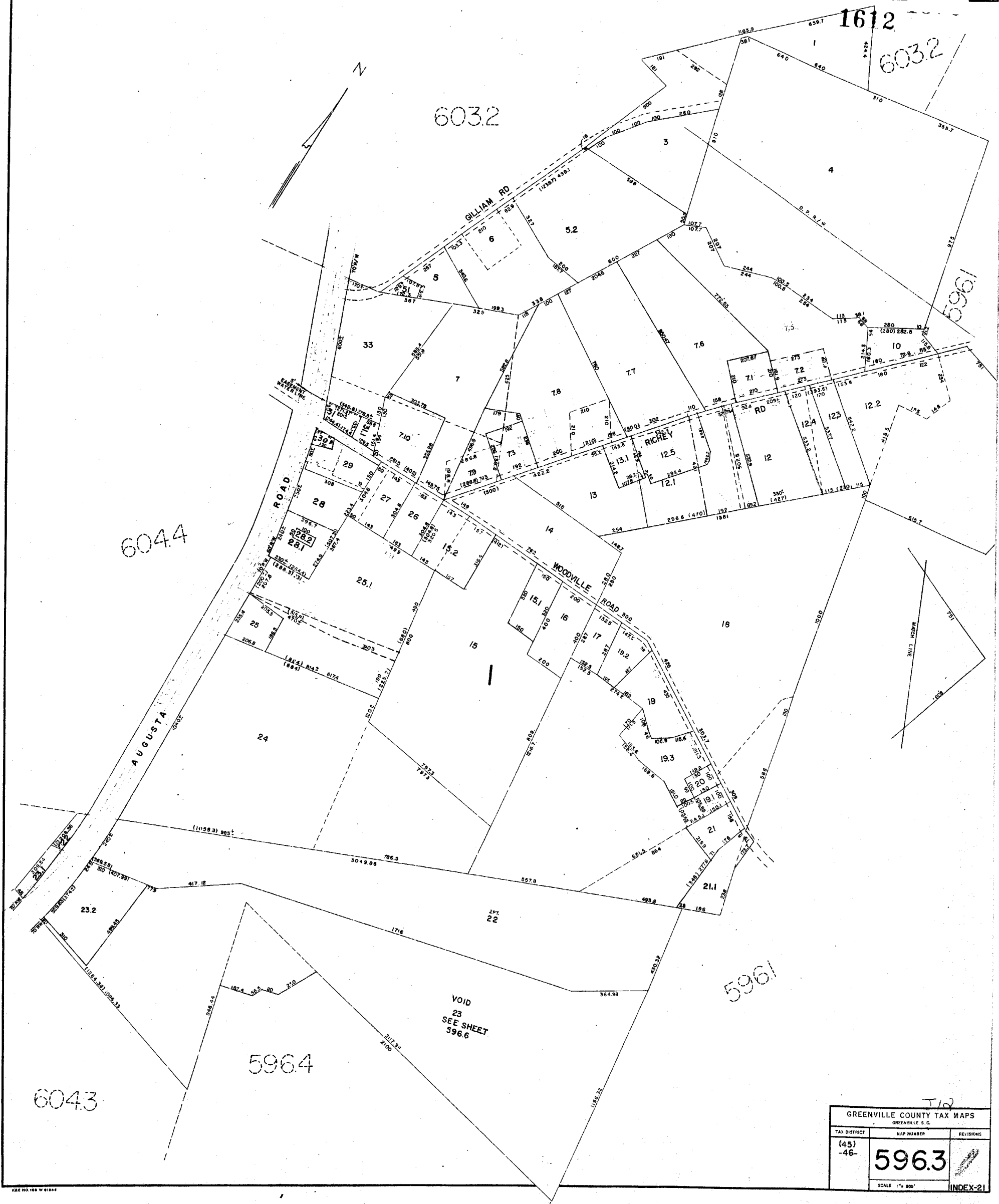
6043

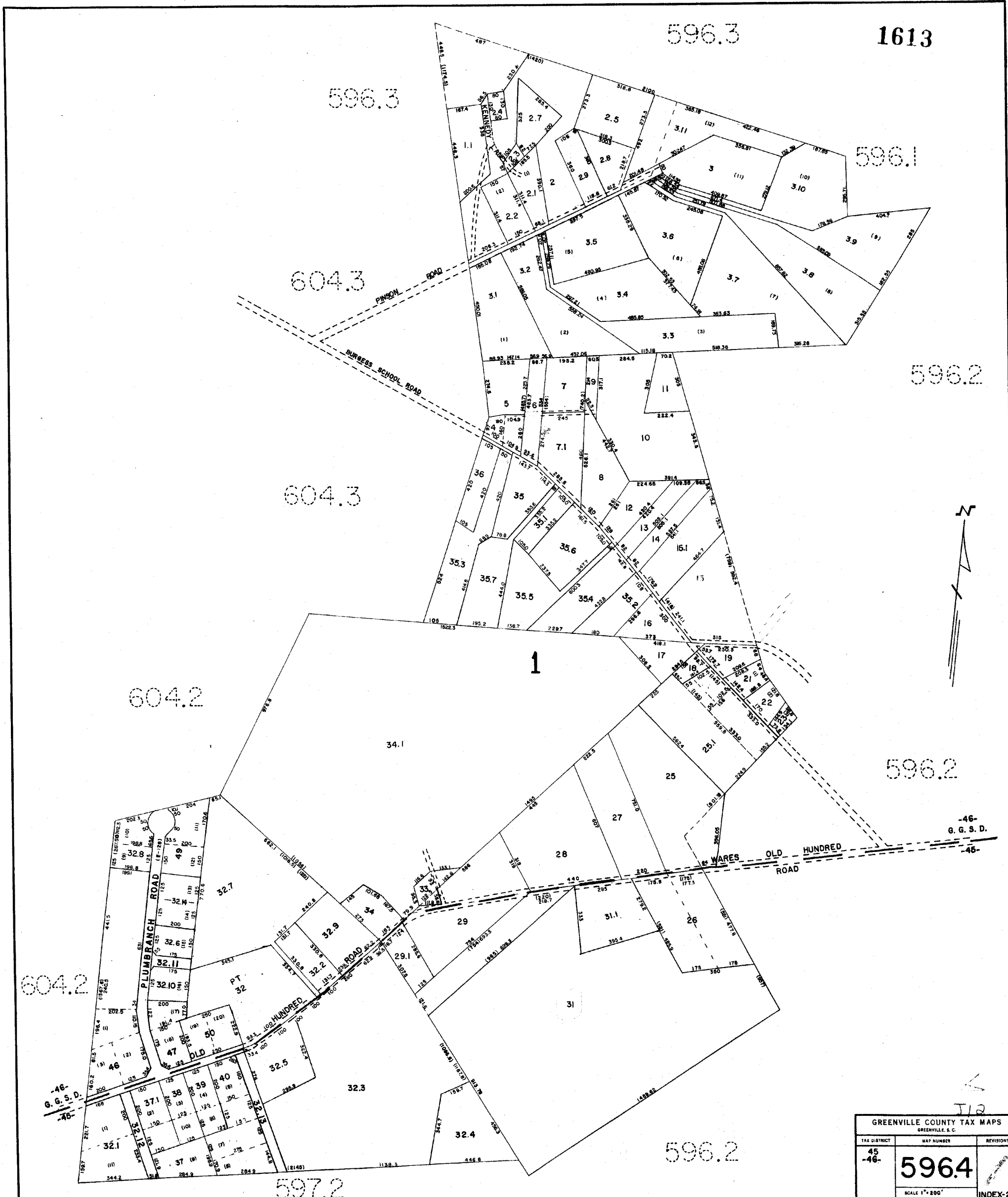
5964

5961

VOID
23
SEE SHEET
5966

GREENVILLE COUNTY TAX MAPS GREENVILLE, S.C.		
TAX DISTRICT	MAP NUMBER	REVISIONS
(45) -46-	596.3	
SCALE 1" = 200'		INDEX-21





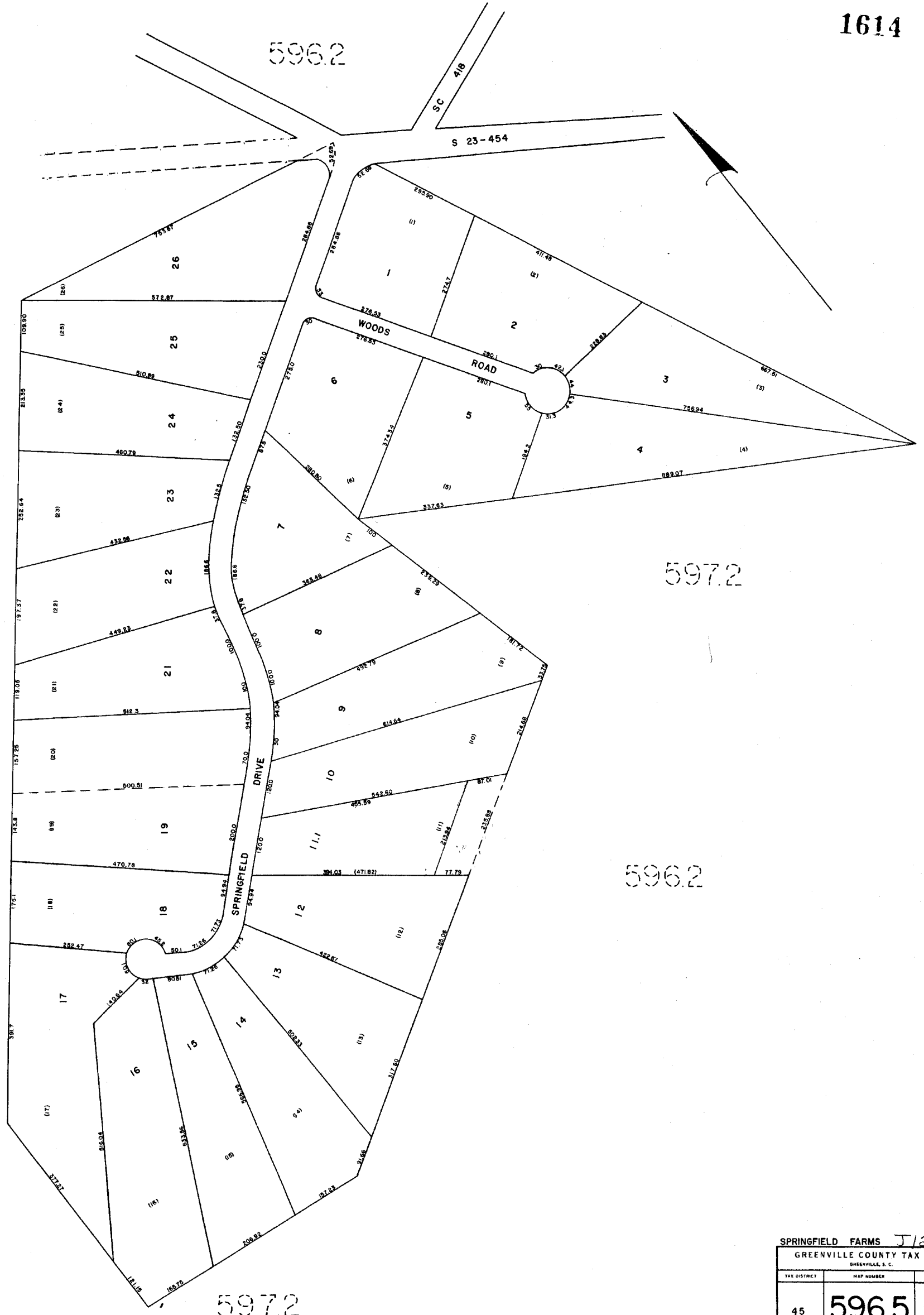
GREENVILLE COUNTY TAX MAPS		
GREENVILLE, S. C.		
TAX DISTRICT	MAP NUMBER	REVISIONS
45 -46-	596.4	
SCALE 1" = 800'		INDEX-21

T12

596.2

S 23-454

SC 418



597.2

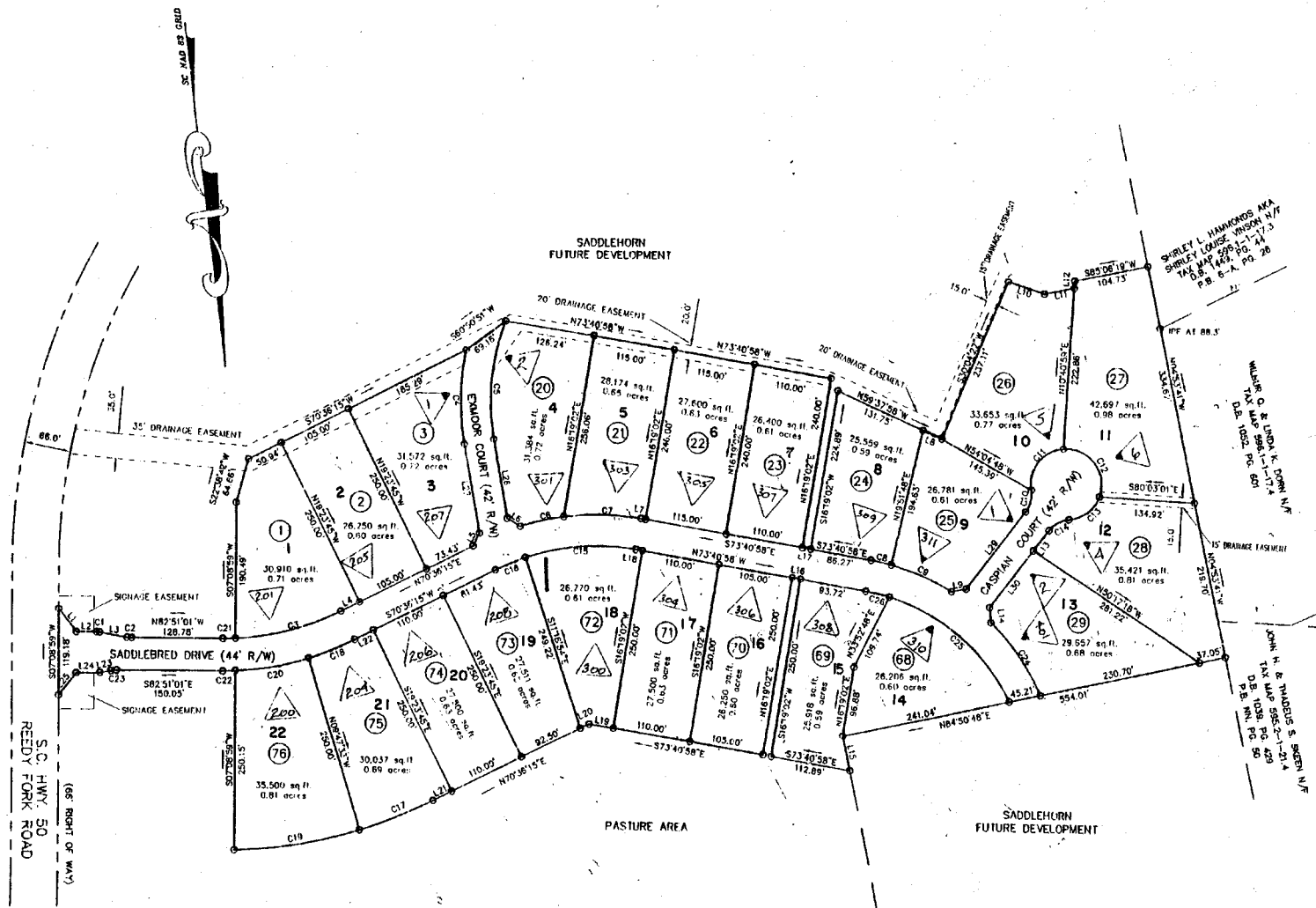
596.2

596.2

597.2

SPRINGFIELD FARMS J12		
GREENVILLE COUNTY TAX MAPS		
GREENVILLE, S. C.		
TAX DISTRICT	MAP NUMBER	REVISION
45	596.5	
SCALE 1" = 100'		INDEX

NOTE: MEASUREMENTS ARE DONE ACCORDING TO SURVEY TO CENTER OF ROAD.

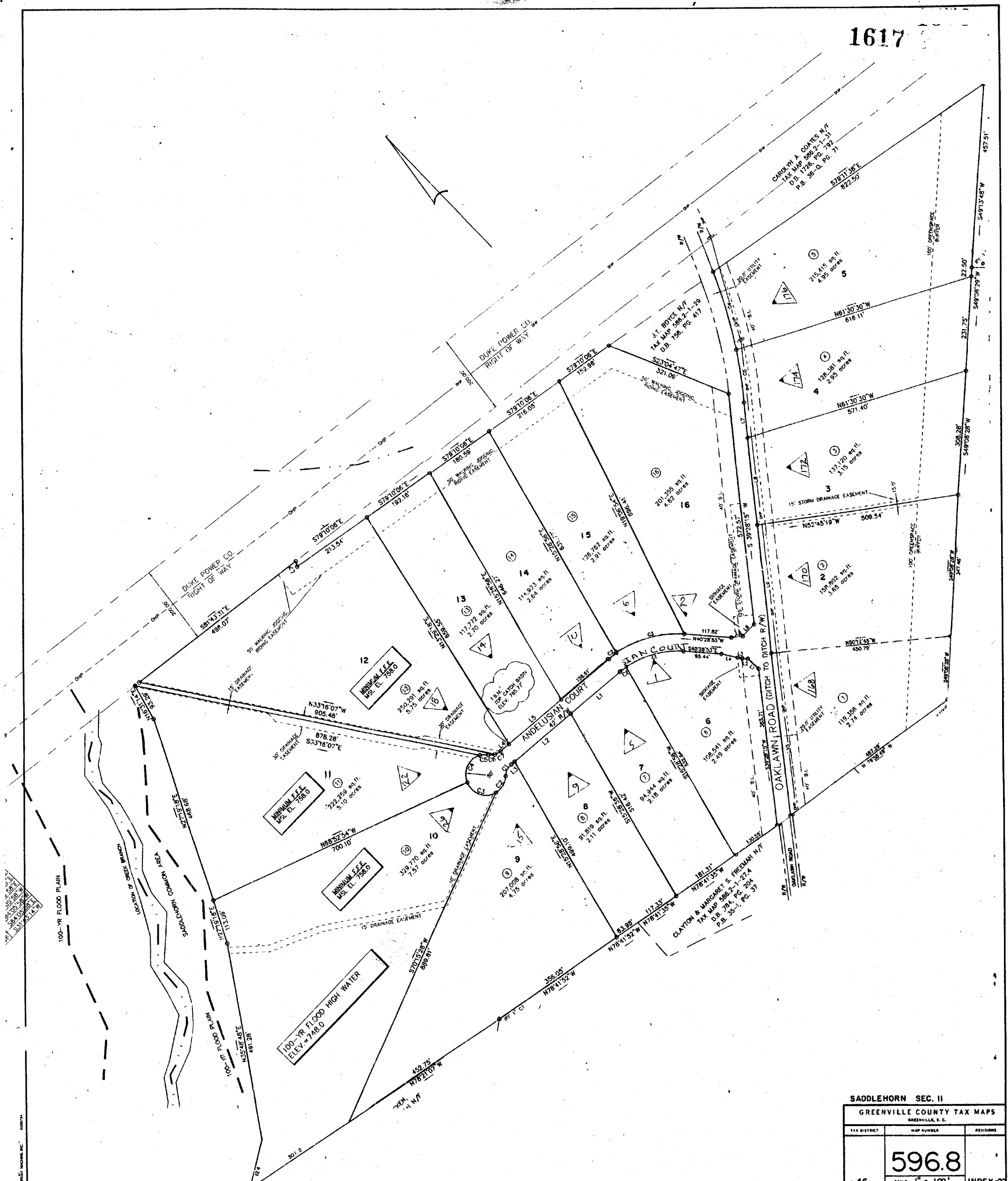


SADDLEHORN
GREENVILLE COUNTY TAX MAPS
GREENVILLE, S. C.

TAX DISTRICT	MAP NUMBER	REVISIONS
	596.7	
-46-	SCALE 1" = 100'	INDEX-22

THE ENGINEERING CENTER

1617



SADDLEHORN SEC. II		
GREENVILLE COUNTY TAX MAPS		
GREENVILLE, S.C.		
TAX DISTRICT	MAP NUMBER	REVISIONS
	596.8	
SCALE 1" = 100'		INDEX-22

605.5

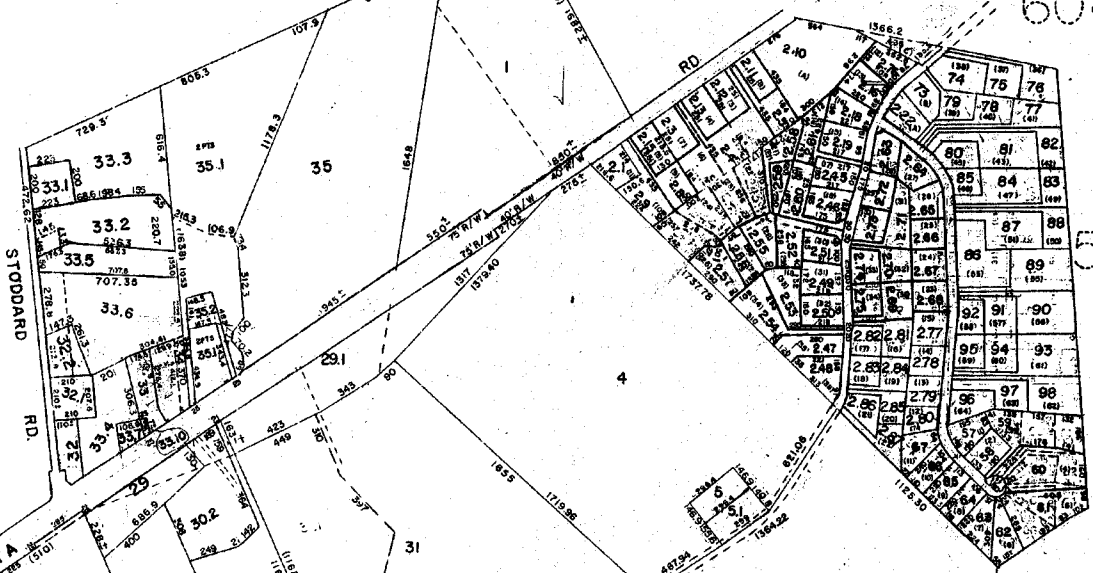

604.1 1619

604.2

597.1

596.4

596.2



AUGUSTA

LORVILLE

HOPKINS

ROAD

VOID 19

SEE 597.3

597.1

596.2

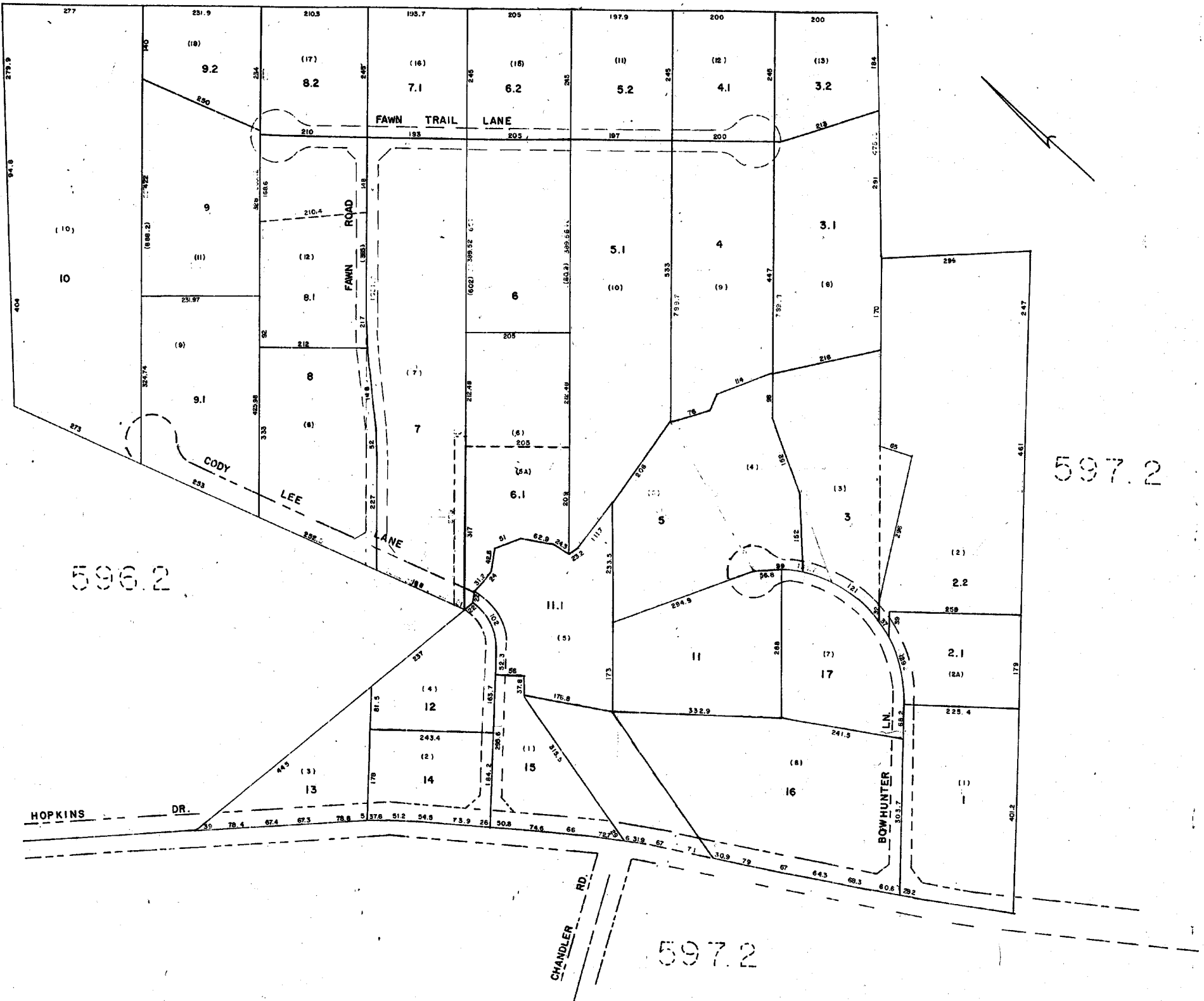
5882

587.3

587.3

GREENVILLE COUNTY TAX MAPS GREENVILLE, S.C.		
TAX DISTRICT	MAP NUMBER	REVISIONS
45	597.2	1

596.2

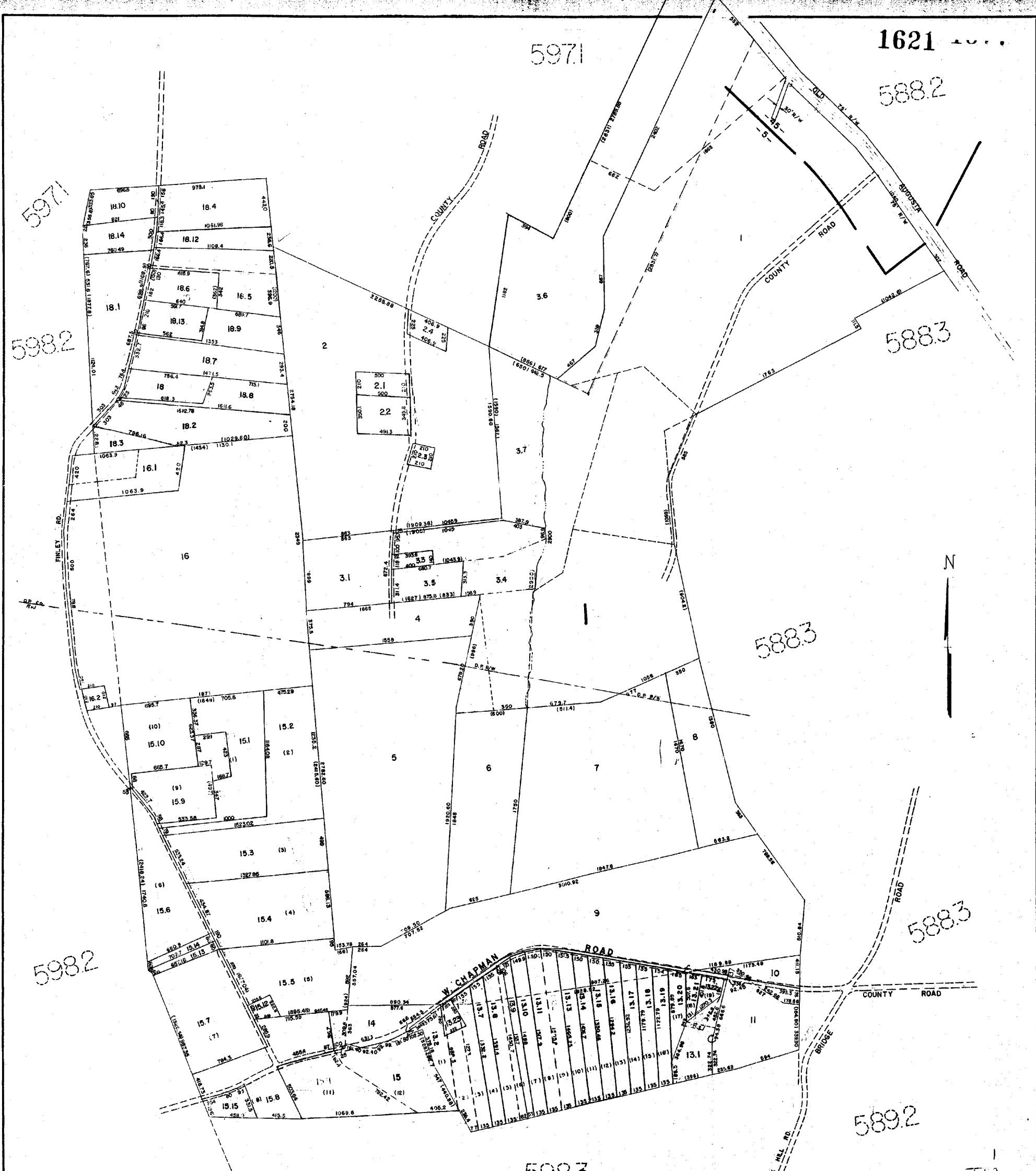


596.2

597.2

597.2

DEER FOREST		
GREENVILLE COUNTY TAX MAPS		
GREENVILLE, S. C.		
TAX DISTRICT	MAP NUMBER	REVISIONS
	597.3	
- 45 -	SCALE 1" = 100'	INDEX-22



5971

1621

588.2

5971

5982

588.3

588.3

588.3

5982

598.3

589.2

GREENVILLE COUNTY TAX MAPS GREENVILLE, S. C.		
TAX DISTRICT	MAP NUMBER	REVISIONS
-15-	598.1	
-45-		
-15-		
SCALE 1" = 400'		INDEX-22

597.1

605.3

606.3

598.1

606.2

598.1

606.2

598.1

606.2

598.3

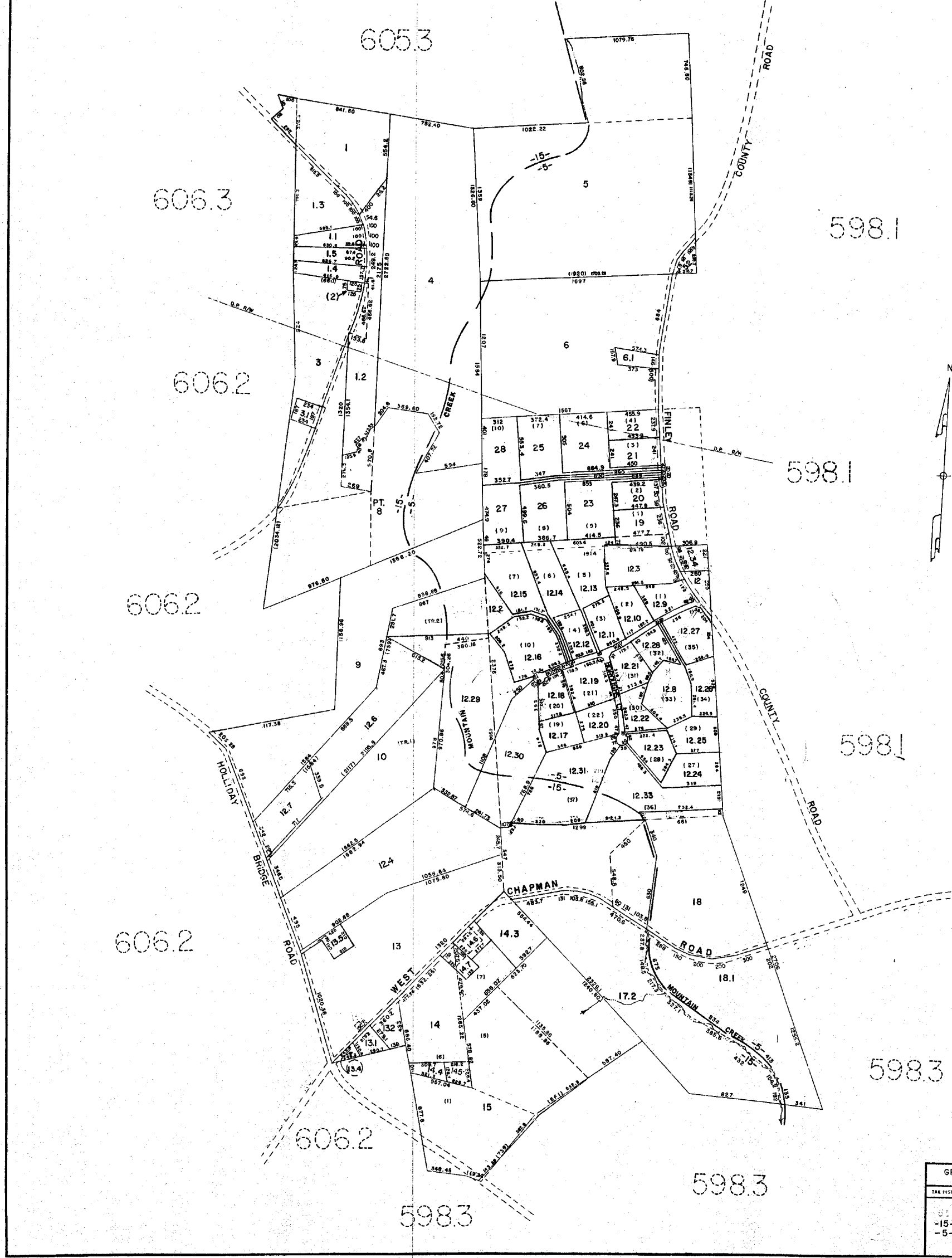
606.2

598.3

598.3

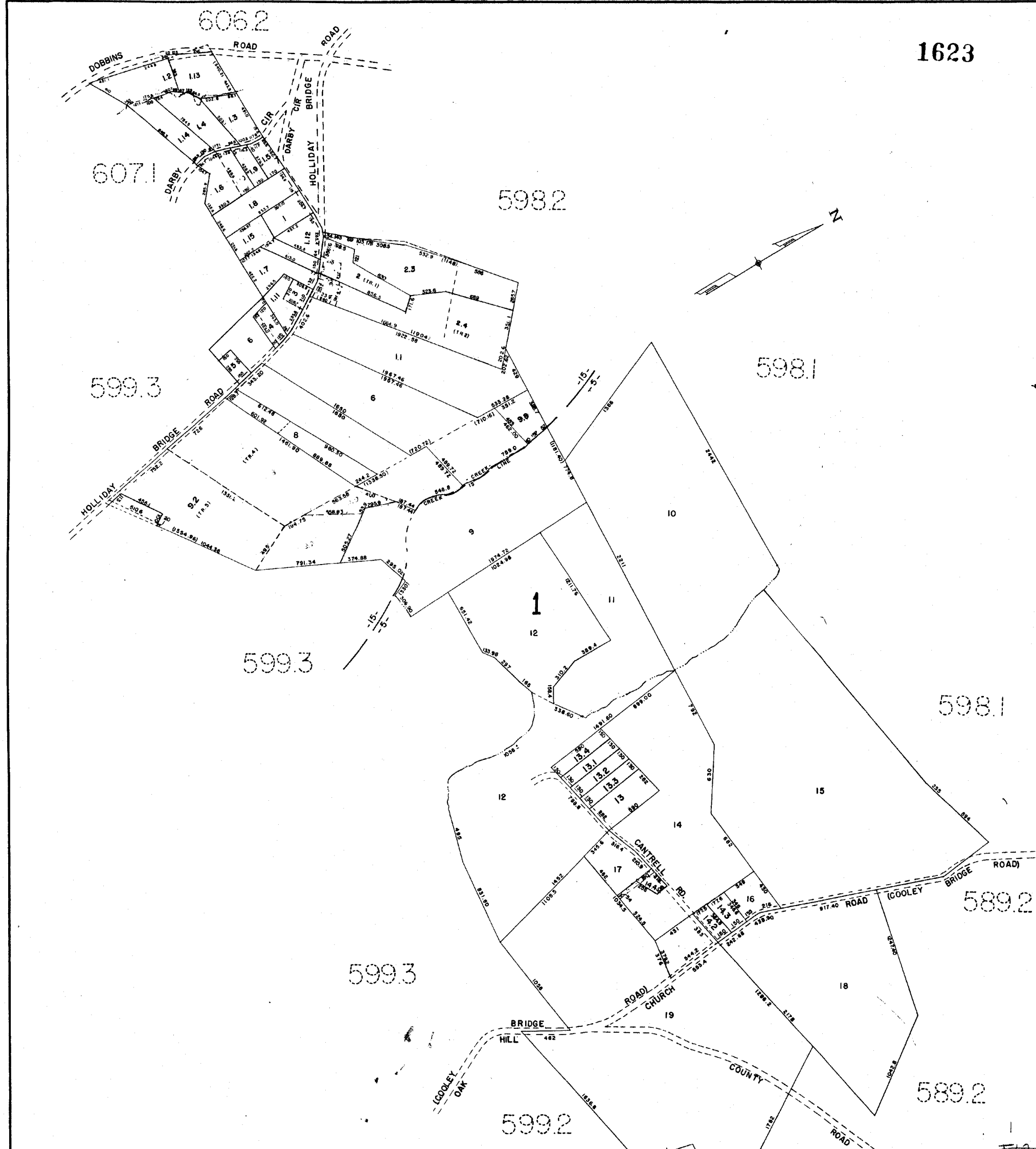


300-71




GREENVILLE COUNTY TAX MAPS		
GREENVILLE, S. C.		
TAX DISTRICT	MAP NUMBER	REVISIONS
-15- -5-	598.2	J-12
SCALE 1" = 400'		INDEX-21

1623



GREENVILLE COUNTY TAX MAPS GREENVILLE, S.C.		
TAX DISTRICT	MAP NUMBER	REVISIONS
- 15 - - 5 -	598.3	
SCALE 1" = 400'		INDEX-25



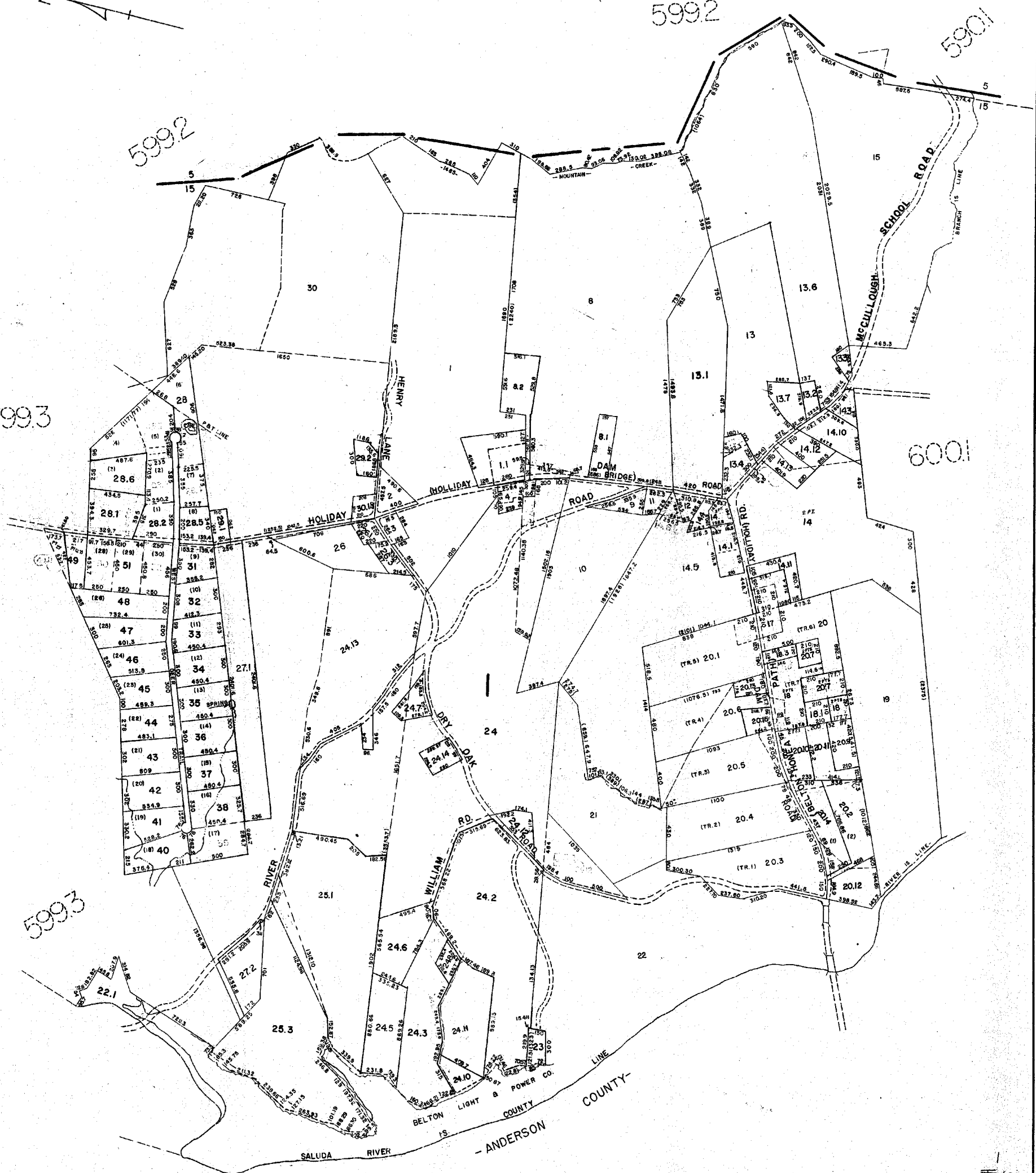
599.2

590.1

599.2

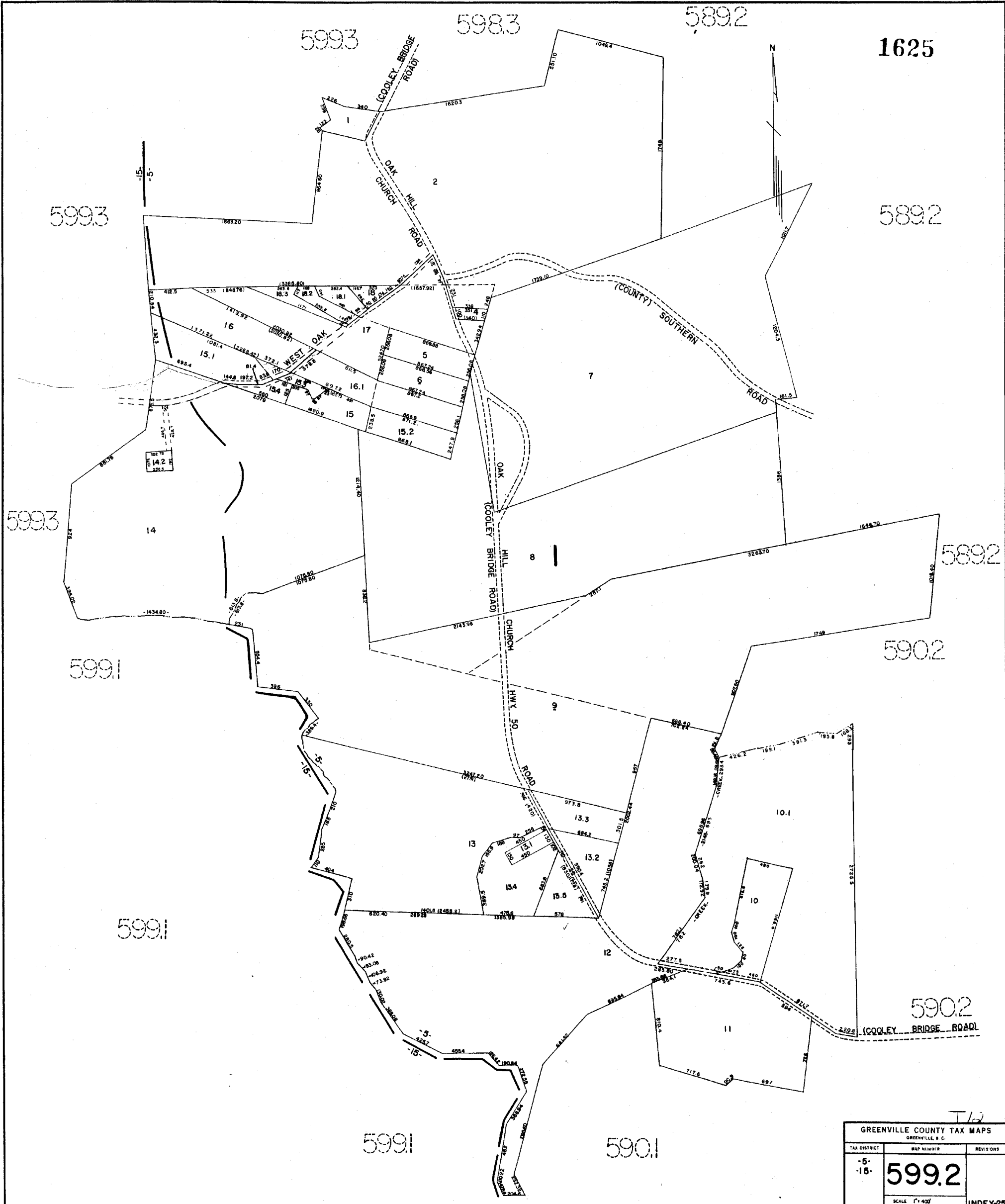
599.3

599.3



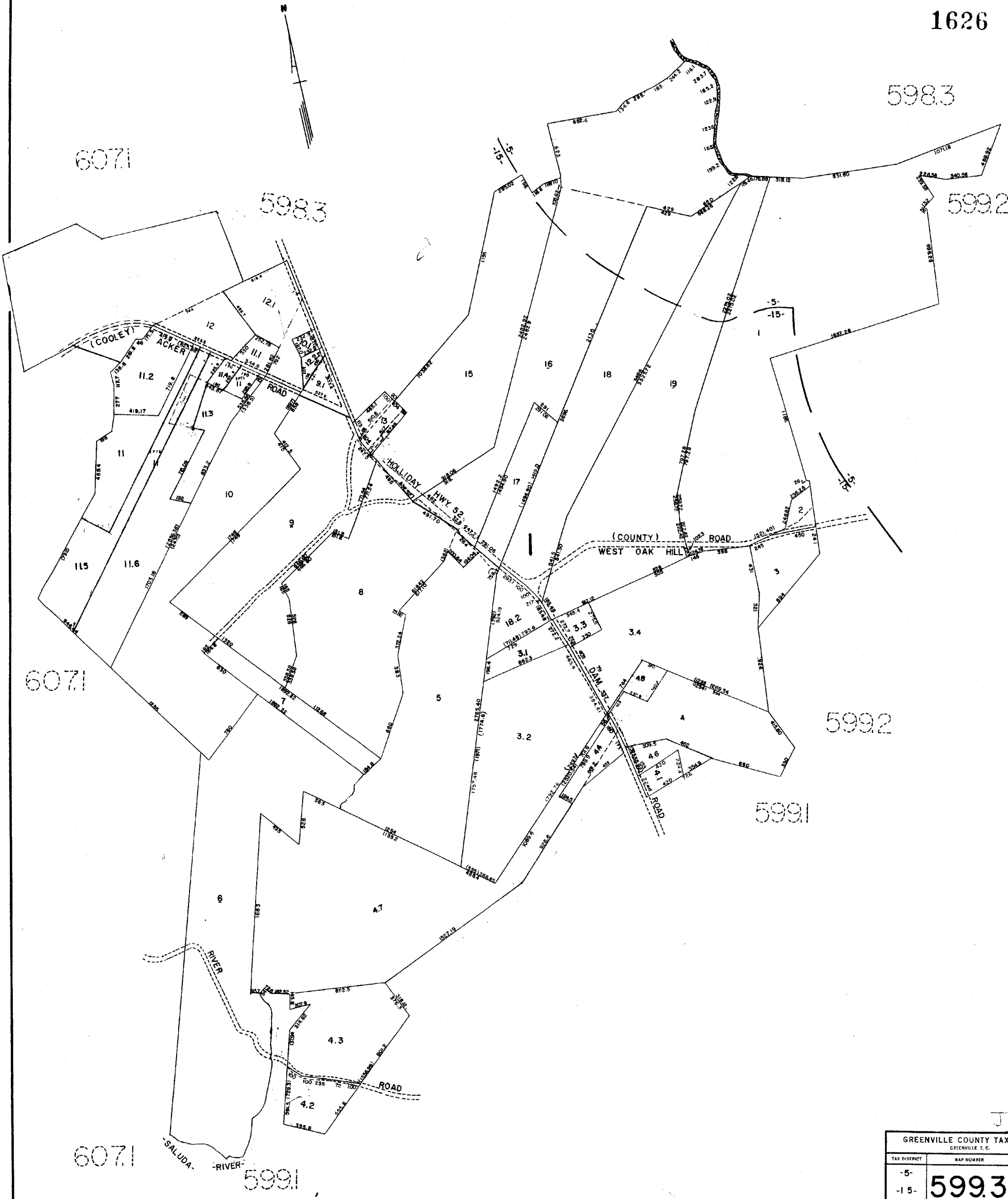
600.1

GREENVILLE COUNTY TAX MAPS GREENVILLE, S. C.		
TAX DISTRICT	MAP NUMBER	REVISIONS
-15-	599.1	
-5-		
SCALE 1" = 400'		INDEX-25



T12

GREENVILLE COUNTY TAX MAPS GREENVILLE, S. C.		
TAX DISTRICT	MAP NUMBER	REVISIONS
-5- -15-	599.2	
SCALE 1" = 400'		INDEX-25

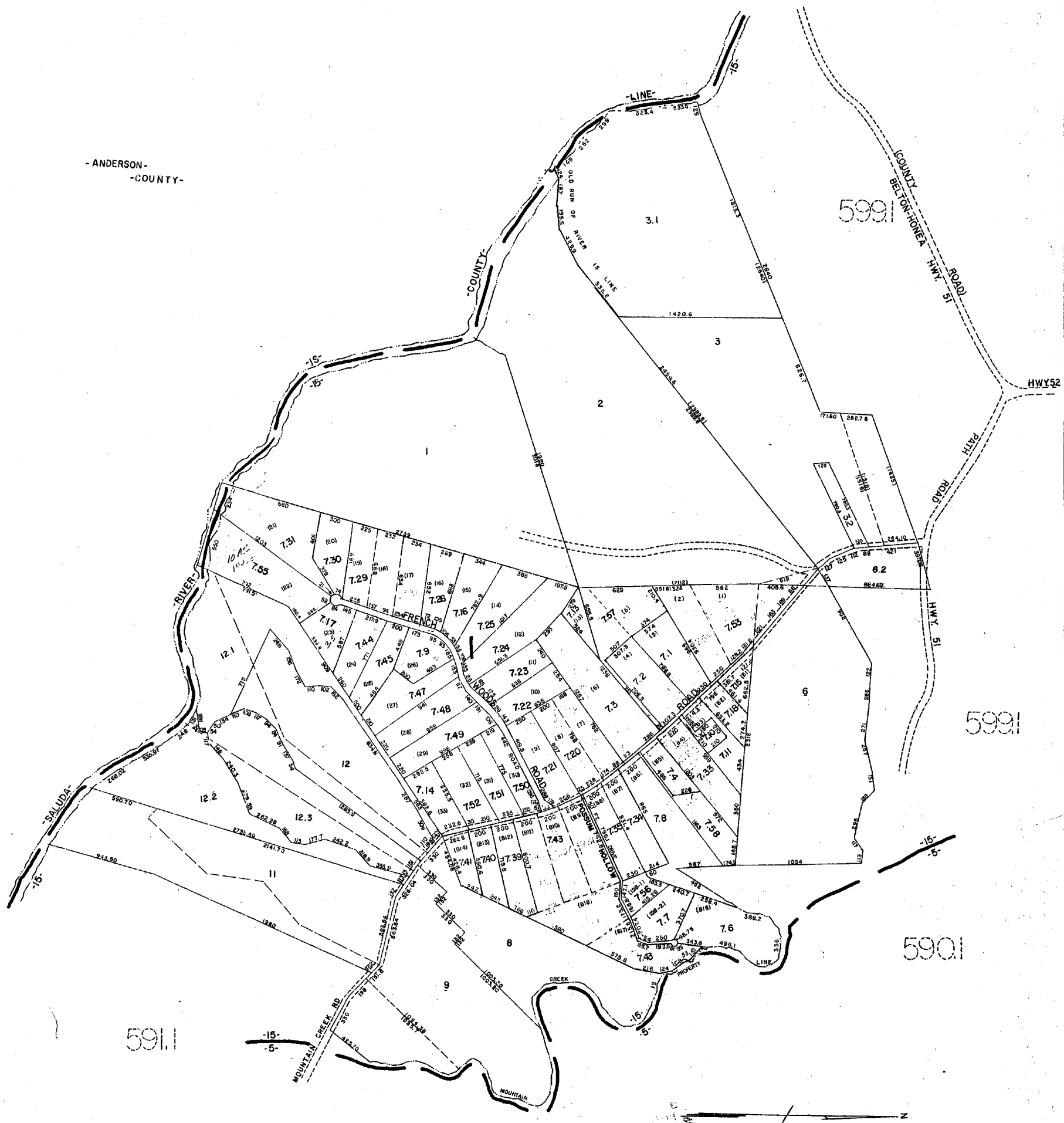


J12

GREENVILLE COUNTY TAX MAPS GREENVILLE, S. C.		
TAX DISTRICT	MAP NUMBER	REVISIONS
-5-	599.3	
-15-		
SCALE 1" = 400'		INDEX-25

1627

- ANDERSON -
- COUNTY -



599.1

590.1

591.1

590.1

J12

FRENCH WOODS SECTION A&B

GREENVILLE COUNTY TAX MAPS

GREENVILLE, S. C.

TAX DISTRICT	MAP NUMBER	REVISIONS
-15-	600.1	

-15-

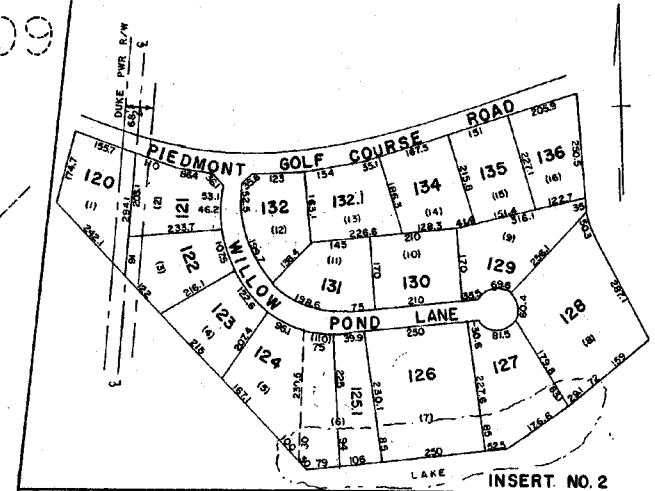
600.1

1629

409

409

6095



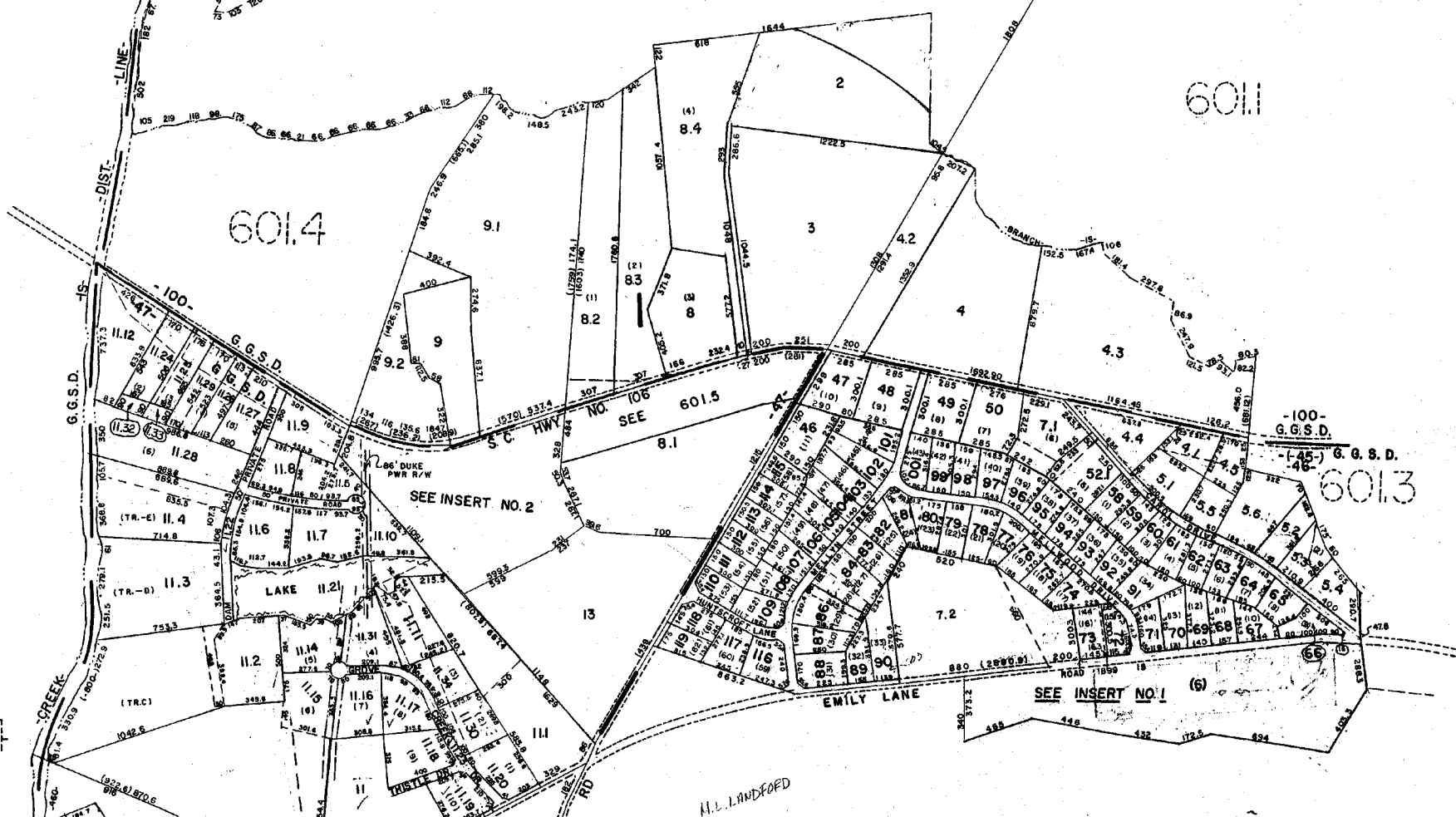
VOID SEE SHEET 409

S.C. HWY. NO. 83

6011

6014

6094



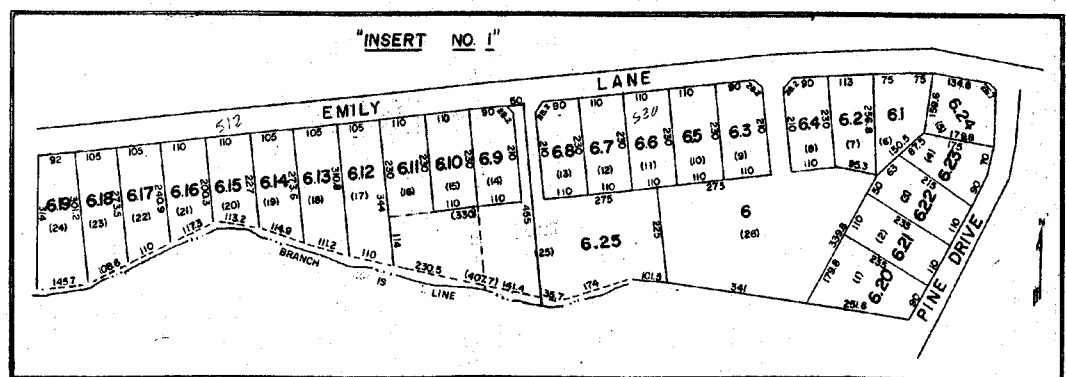
6094

6094

610.7

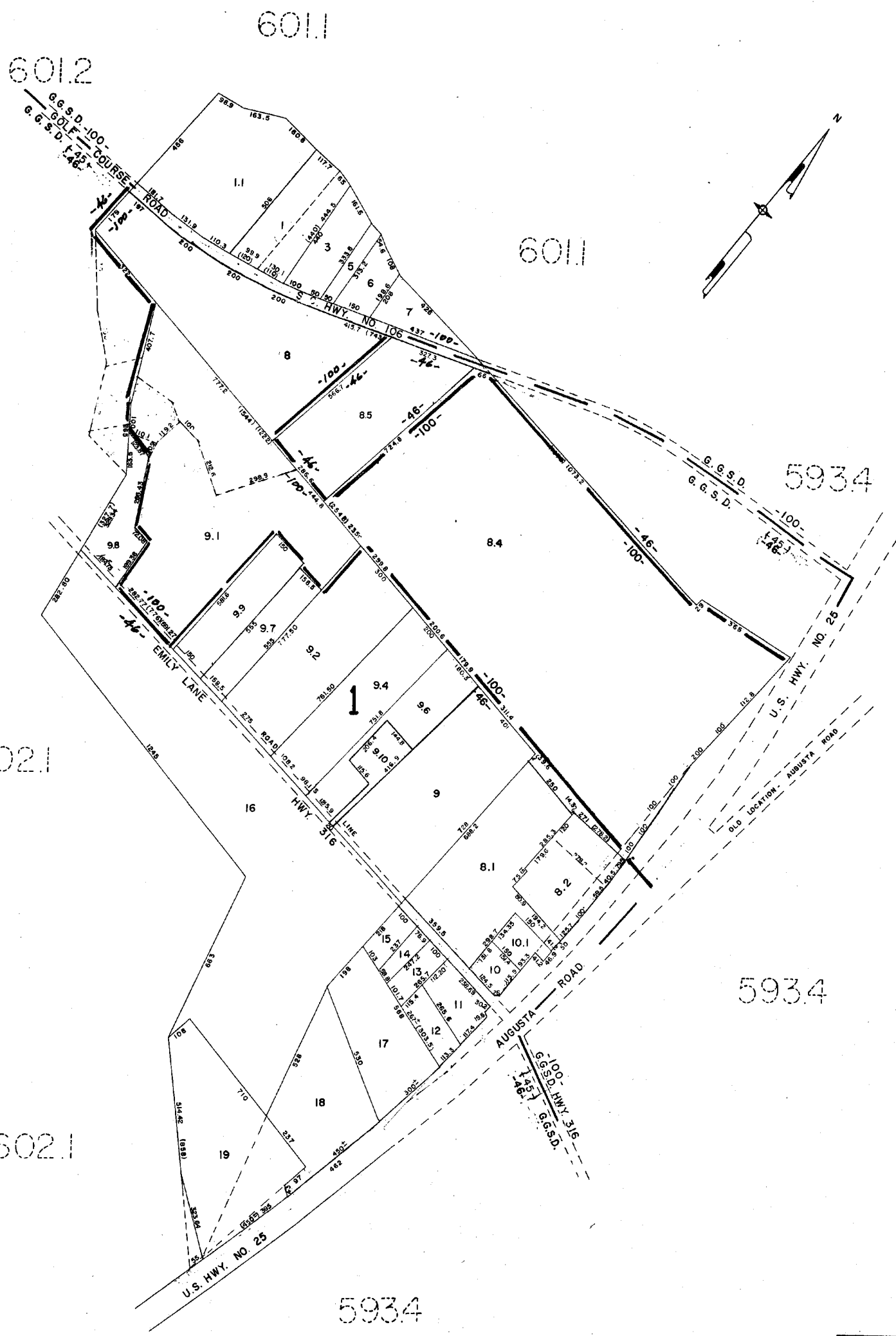
610.7

6021



J-12

GREENVILLE COUNTY TAX MAPS GREENVILLE, S.C.		
TAX DISTRICT	MAP NUMBER	REVISIONS
100 (-45-) (-46-) (-47-)	601.2	
SCALE 1" = 400'		INDEX-20



J12

GREENVILLE COUNTY TAX MAPS GREENVILLE, S.C.		
TAX DISTRICT	MAP NUMBER	REVISIONS
48-100-	601.3	/
SCALE 1" = 200'		INDEX-20

1631

601.2

601.2

609.4

601.2

609.4

G.G.S.D.
(-91-)
(-110-)
(-100-)
(-95-)
(-46-)
(-47-)
G.G.S.D.

601.2

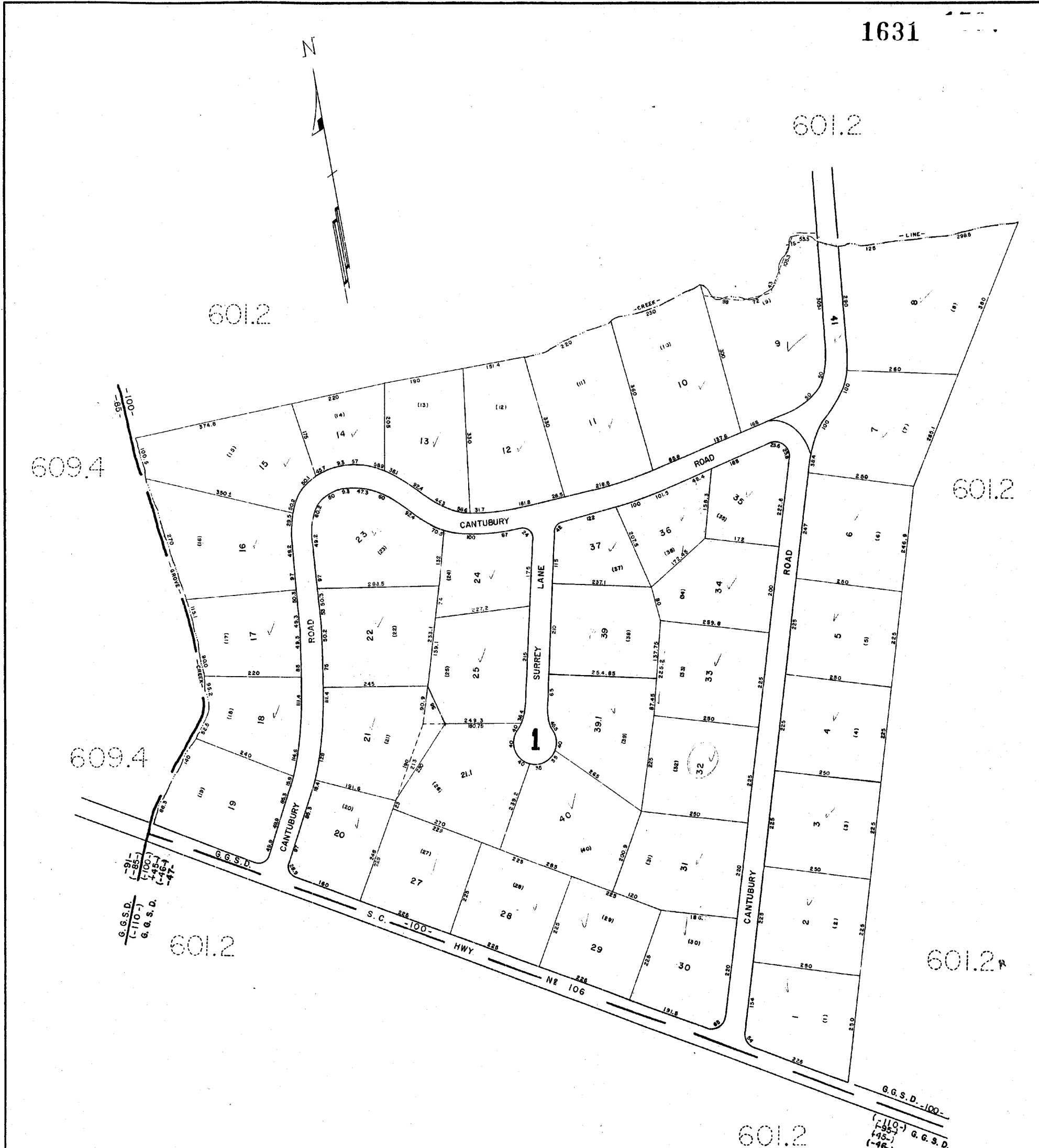
601.2

601.2

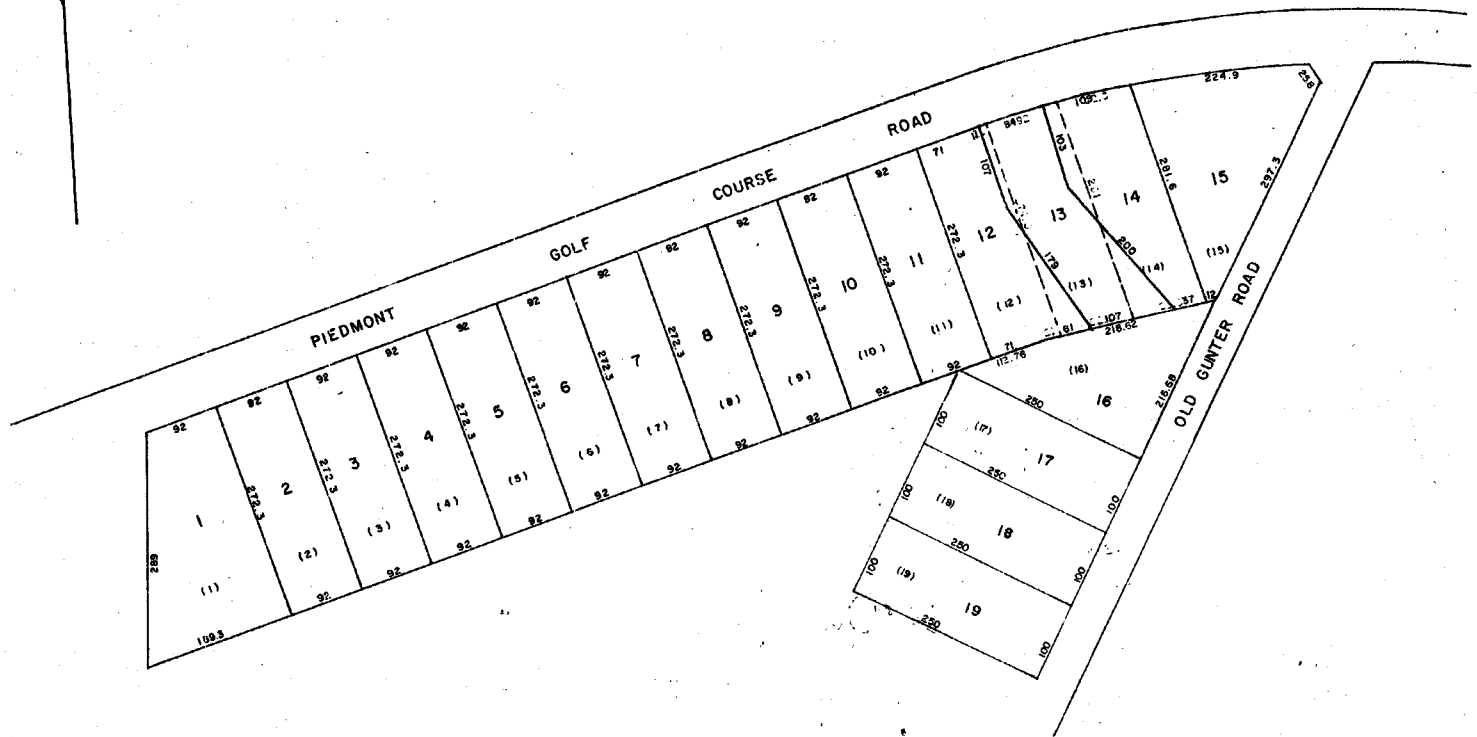
G.G.S.D.-100-
(-110-)
(-100-)
(-95-)
(-46-)
(-47-)
G.G.S.D.

J12

GREENVILLE COUNTY TAX MAPS GREENVILLE, S.C.		
TAX DISTRICT	MAP NUMBER	REVISIONS
100	601.4	
SCALE 1" = 100'		INDEX-20

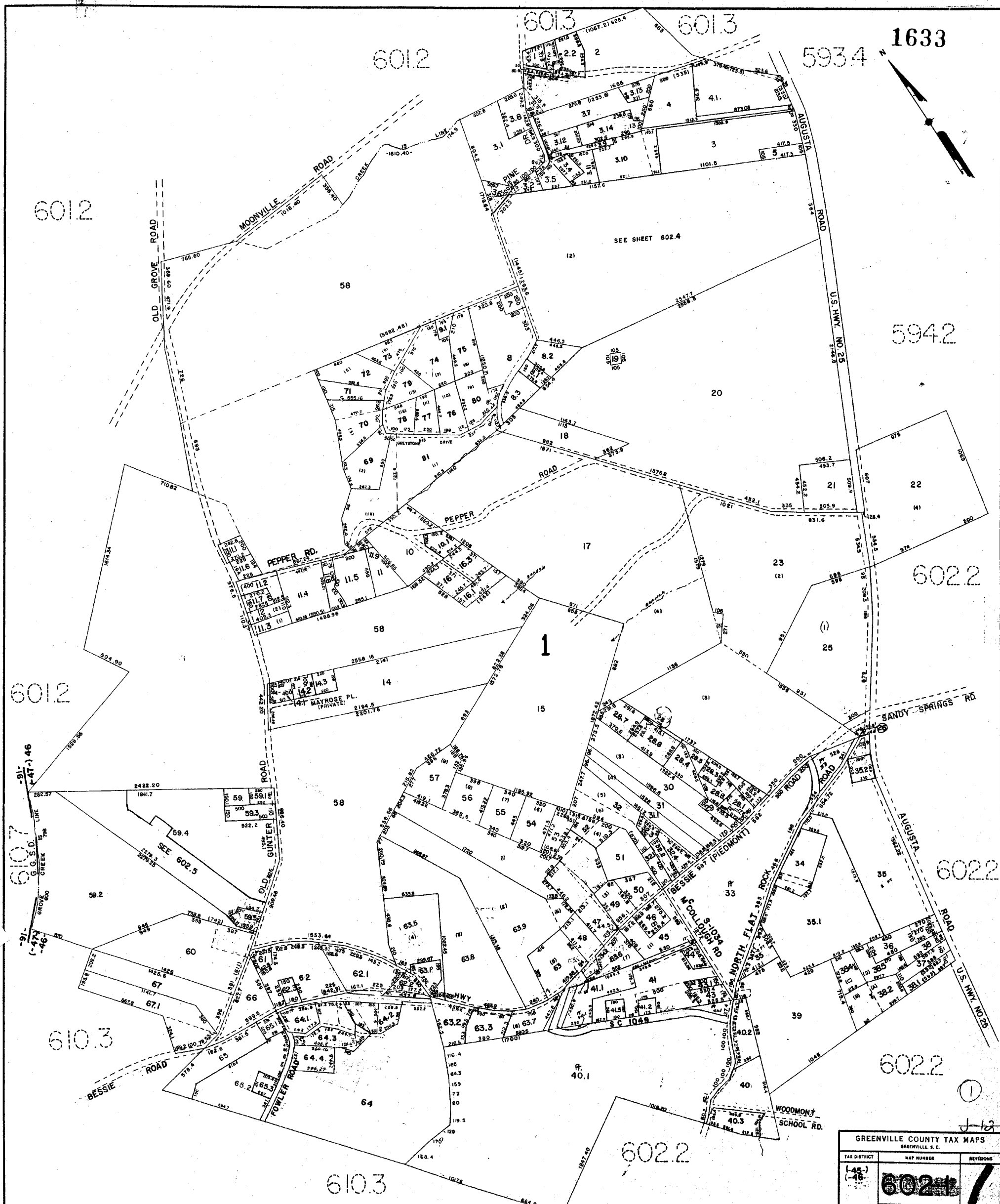


601.2

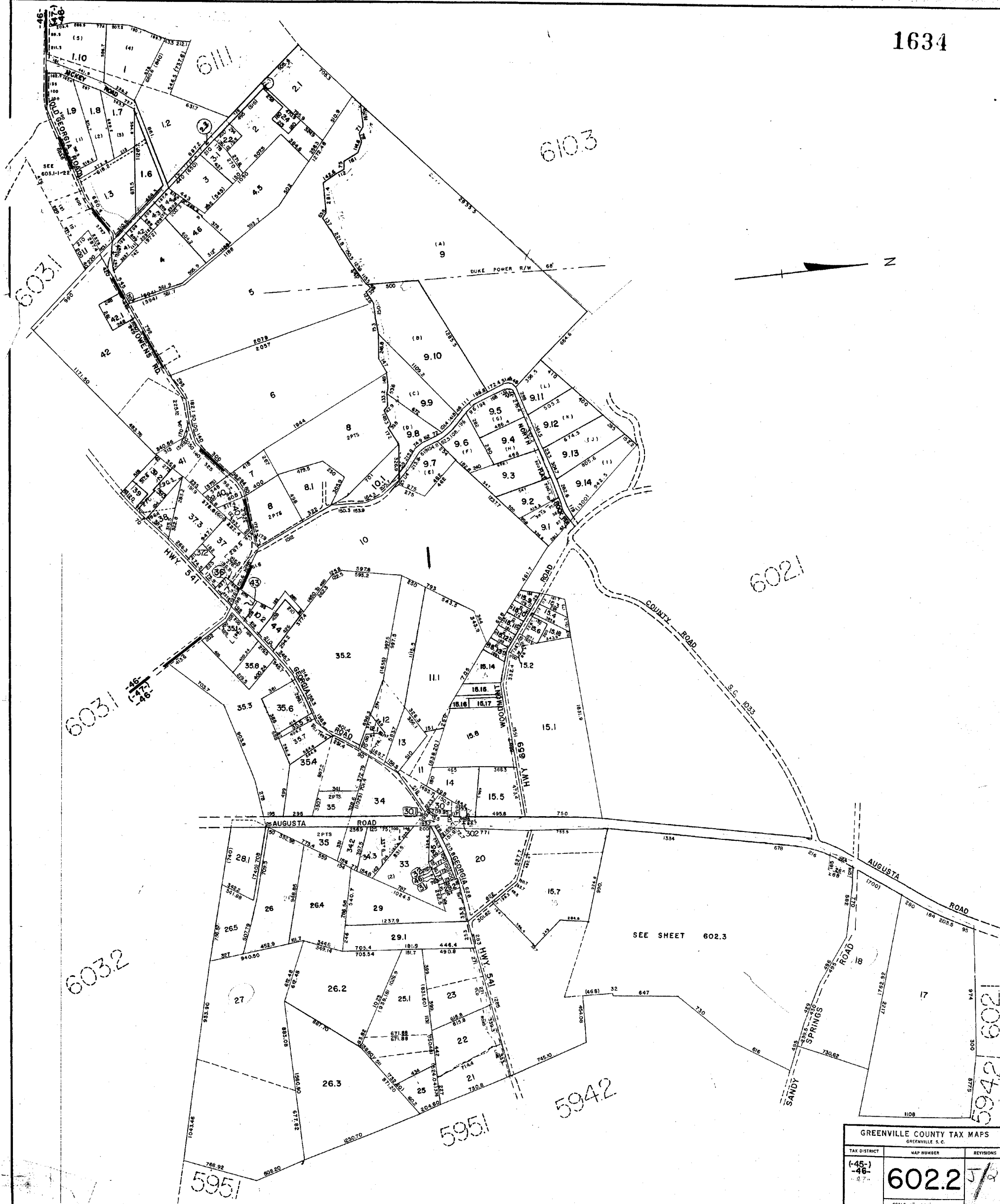


601.2

FORREST SPRINGS		
GREENVILLE COUNTY TAX MAPS		
GREENVILLE, S. C.		
TAX DISTRICT	MAP NUMBER	REVISIONS
	601.5	
- 47 -	SCALE 1" = 100'	INDEX-20



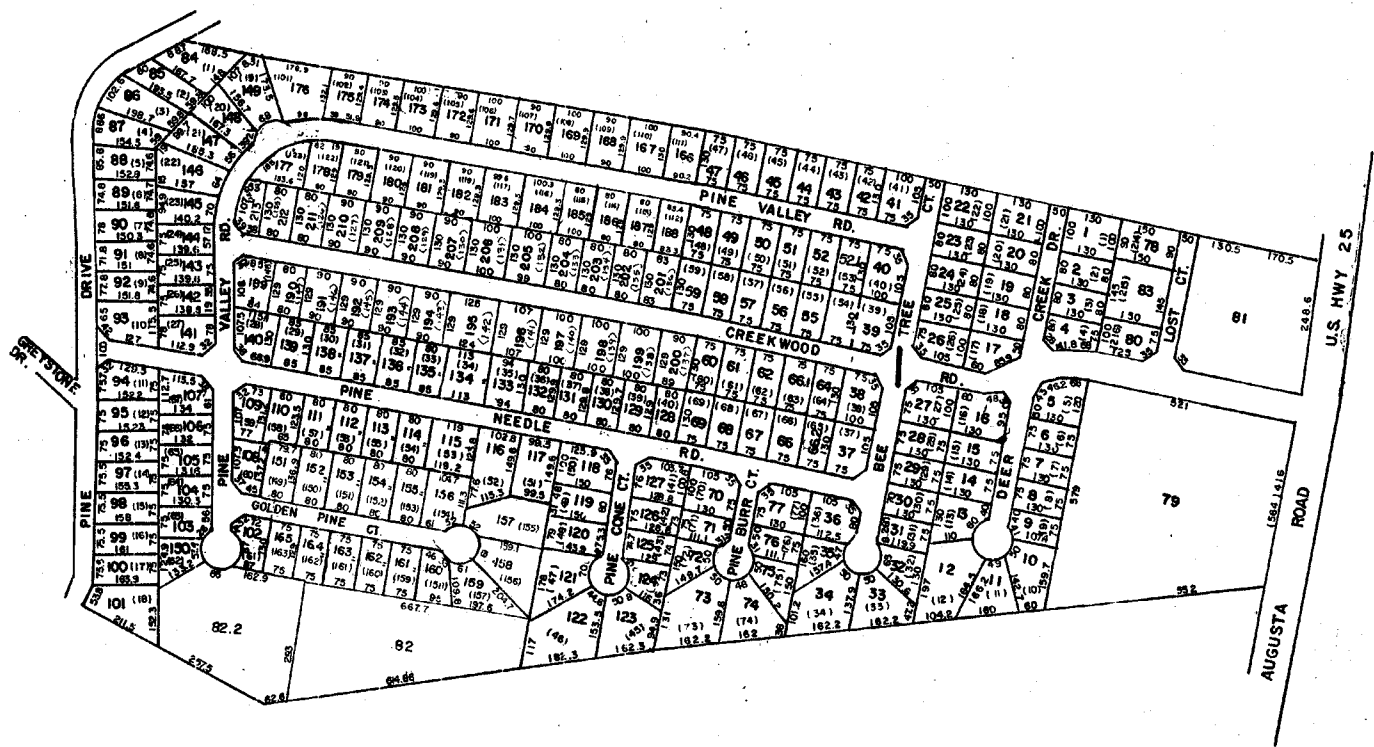
GREENVILLE COUNTY TAX MAPS		
TAX DISTRICT	MAP NUMBER	REVISIONS
(-45-) (-46-)	602.1	7
SCALE 1" = 400'		



GREENVILLE COUNTY TAX MAPS GREENVILLE, S. C.		
TAX DISTRICT	MAP NUMBER	REVISIONS
(-45-) -46- -47- -48-	602.2	5/2
SCALE 1" = 400'		INDEX-27

602.1

602.1



594.2

602.1

PINE SHADOWS

GREENVILLE COUNTY TAX MAPS

GREENVILLE, S. C.

TAX DISTRICT	MAP NUMBER	REVISIONS
	602.4	

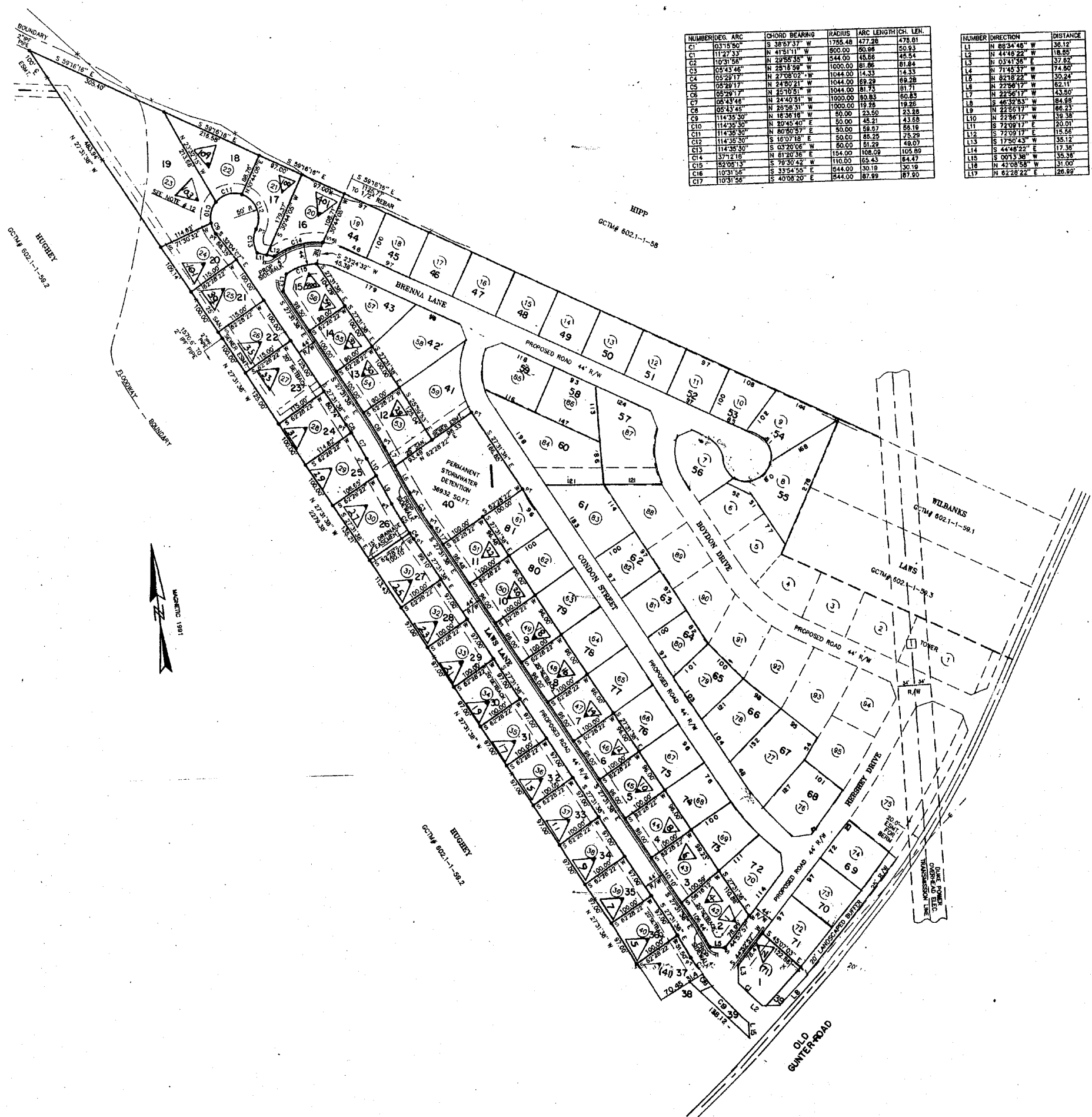
SCALE 1" = 200'

INDEX -20

- 46 -

NUMBER	DEG. ARC	CHORD BEARING	RADIUS	ARC LENGTH	CH. LEN.
C1	03°15'50"	S 38°57'37" W	1755.48	477.26	478.01
C2	11°27'33"	N 41°51'11" W	900.00	50.88	50.83
C3	10°31'56"	N 22°55'35" W	544.00	15.54	15.54
C4	05°43'46"	N 25°15'59" W	1044.00	14.33	14.33
C5	05°29'17"	N 27°06'07" W	1044.00	14.33	14.33
C6	05°29'17"	N 24°00'21" W	1044.00	14.33	14.33
C7	05°43'46"	N 25°10'51" W	1044.00	14.33	14.33
C8	05°43'46"	N 24°40'31" W	1044.00	14.33	14.33
C9	11°43'30"	N 23°56'31" W	1000.00	16.83	16.83
C10	11°43'30"	N 18°36'19" W	50.00	23.50	23.50
C11	11°43'30"	N 20°45'40" E	50.00	45.21	45.21
C12	11°43'30"	N 80°50'57" E	50.00	28.67	28.67
C13	11°43'30"	S 16°07'18" E	50.00	28.67	28.67
C14	13°12'18"	N 81°20'08" E	154.00	108.09	105.89
C15	02°08'13"	S 78°30'42" W	110.00	65.43	64.47
C16	10°31'58"	S 33°54'55" E	844.00	30.19	30.19
C17	10°31'58"	S 40°08'20" E	844.00	37.89	37.89

NUMBER	DIRECTION	DISTANCE
L1	N 88°34'48" W	36.12
L2	N 44°48'22" W	18.55
L3	N 03°41'58" E	37.62
L4	N 71°45'37" E	174.50
L5	N 82°19'22" W	35.24
L6	N 22°56'17" W	62.11
L7	N 22°56'17" W	43.50
L8	S 46°32'53" W	84.98
L9	N 22°56'17" W	66.23
L10	N 22°56'17" W	39.58
L11	S 72°09'17" E	20.01
L12	S 72°09'17" E	15.56
L13	S 17°50'43" W	35.12
L14	S 44°48'22" E	17.38
L15	S 00°13'30" W	35.38
L16	N 42°08'58" E	31.00
L17	N 62°28'22" E	26.89



6022

6022

1638

6022

6111

6032



6111

6032

46
(-95)
1-45
-46
G. G. S. D.

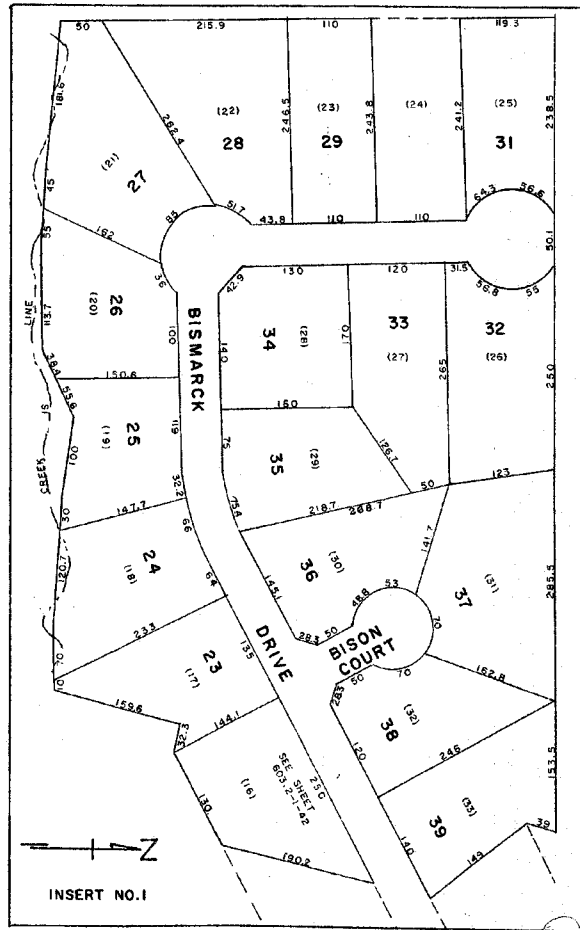
6123

46
(-95)
1-45
-46
G. G. S. D.

6123

6046

6046



GREENVILLE COUNTY TAX MAPS GREENVILLE, S. C.		
TAX DISTRICT	MAP NUMBER	REVISIONS
45 -46 -47	6031	
SCALE: 1" = 400'		INDEX-2

JT2

PROPOSED BY: ALBERT G. STAR

RECORDED BY: NUMBER 1274

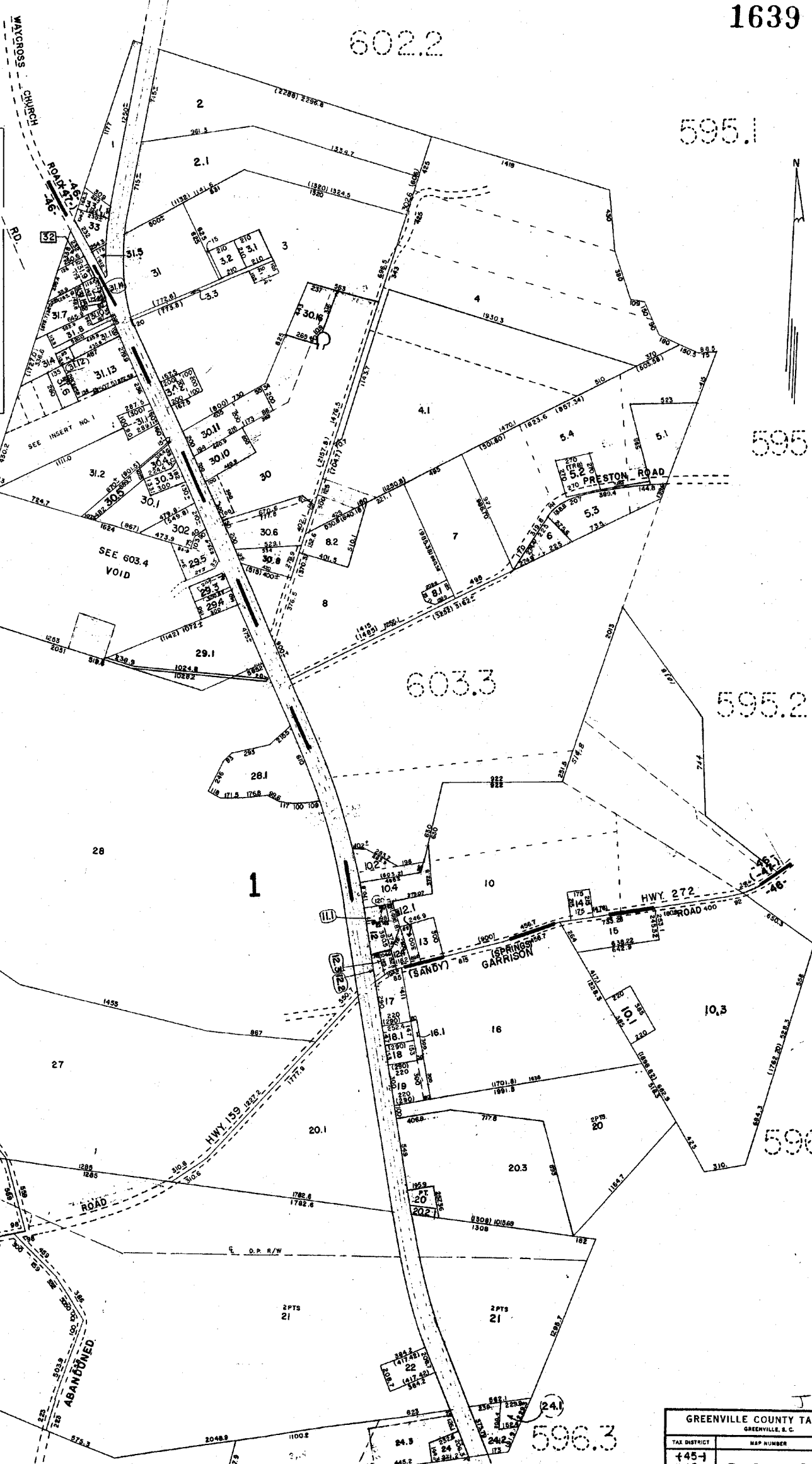
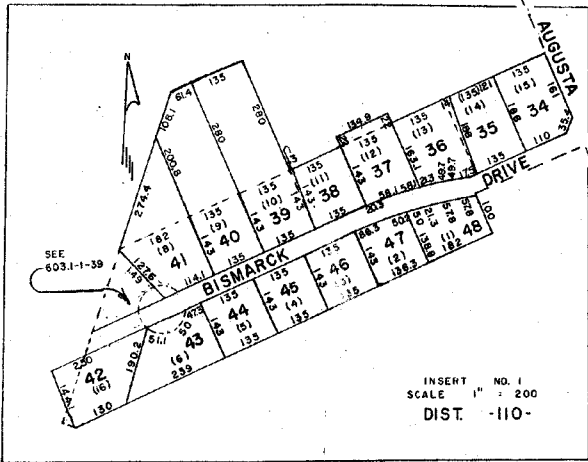
PLAN HOLD CORPORATION • IRVING, TEXAS
RECORDED BY: NUMBER 1274

1639

602.2

603.1

595.1



595.1

603.1

603.3

595.2

1

THIS LOT BELONGS DOWN HERE
COULD NOT SQUEEZE TO FIT.

596.3

603.1

604.6

604.4

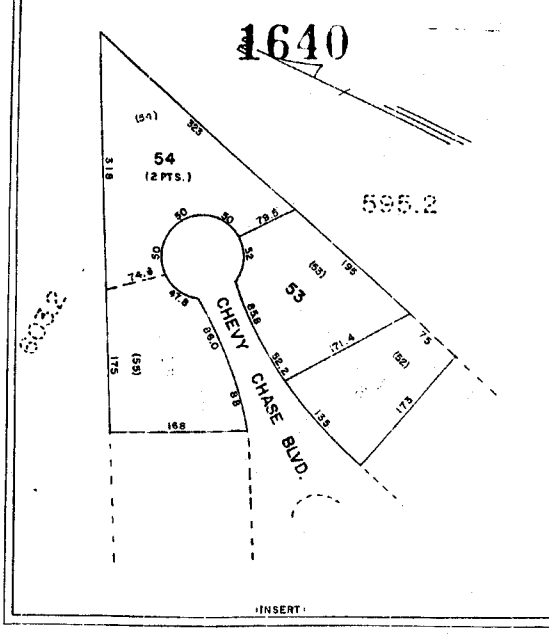
604.4

596.3

J12

GREENVILLE COUNTY TAX MAPS GREENVILLE, S.C.		
TAX DISTRICT	MAP NUMBER	REVISIONS
(45-)	603.2	
(46-)		
(47-)		

595.2



603.2

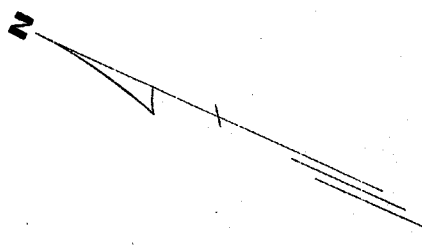
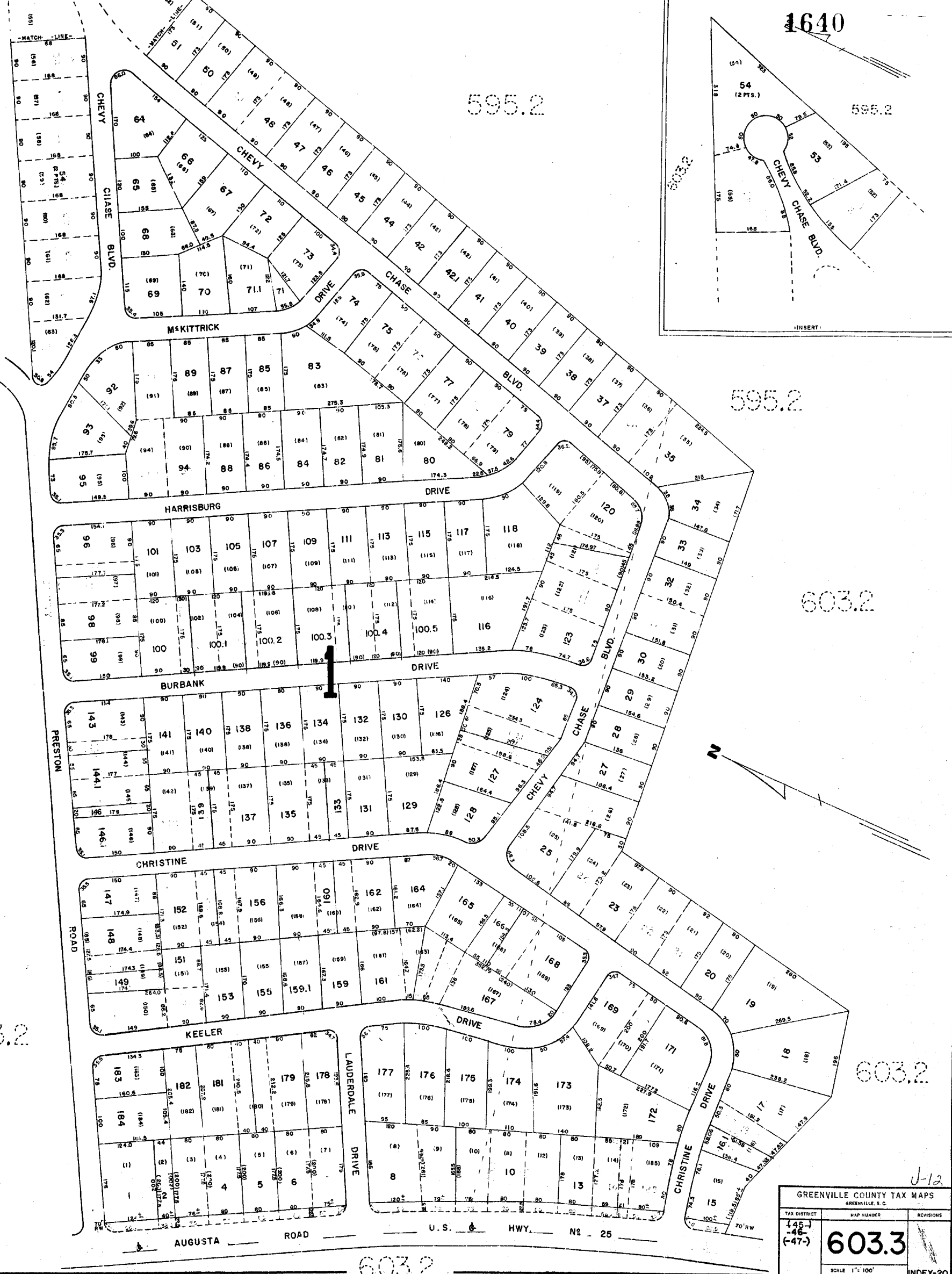
595.2

603.2

603.2

603.2

603.2



J-12

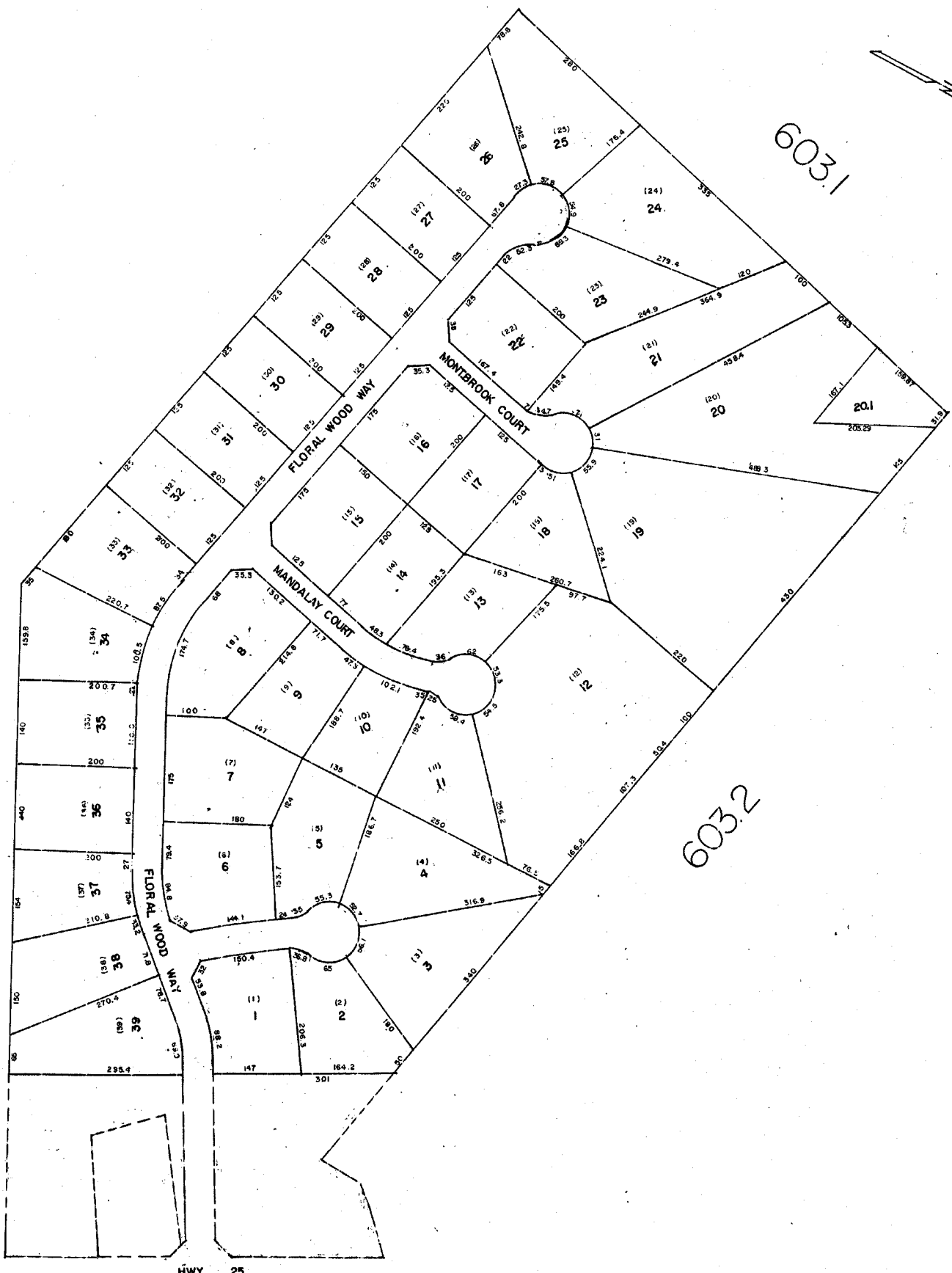
GREENVILLE COUNTY TAX MAPS		
GREENVILLE, S.C.		
TAX DISTRICT	MAP NUMBER	REVISIONS
145-46-47	603.3	
SCALE 1" = 100'		INDEX-20

1641

603.2

603.1

603.2



REMINGTON FIELDS
GREENVILLE COUNTY TAX MAPS
GREENVILLE, S.C.

TAX DISTRICT	MAP NUMBER	REVISIONS
	603.4	
-46-	SCALE 1" = 100'	INDEX-20

1642

6045

6051

6045

6042

6051

6055

6055

6042

5972

5972

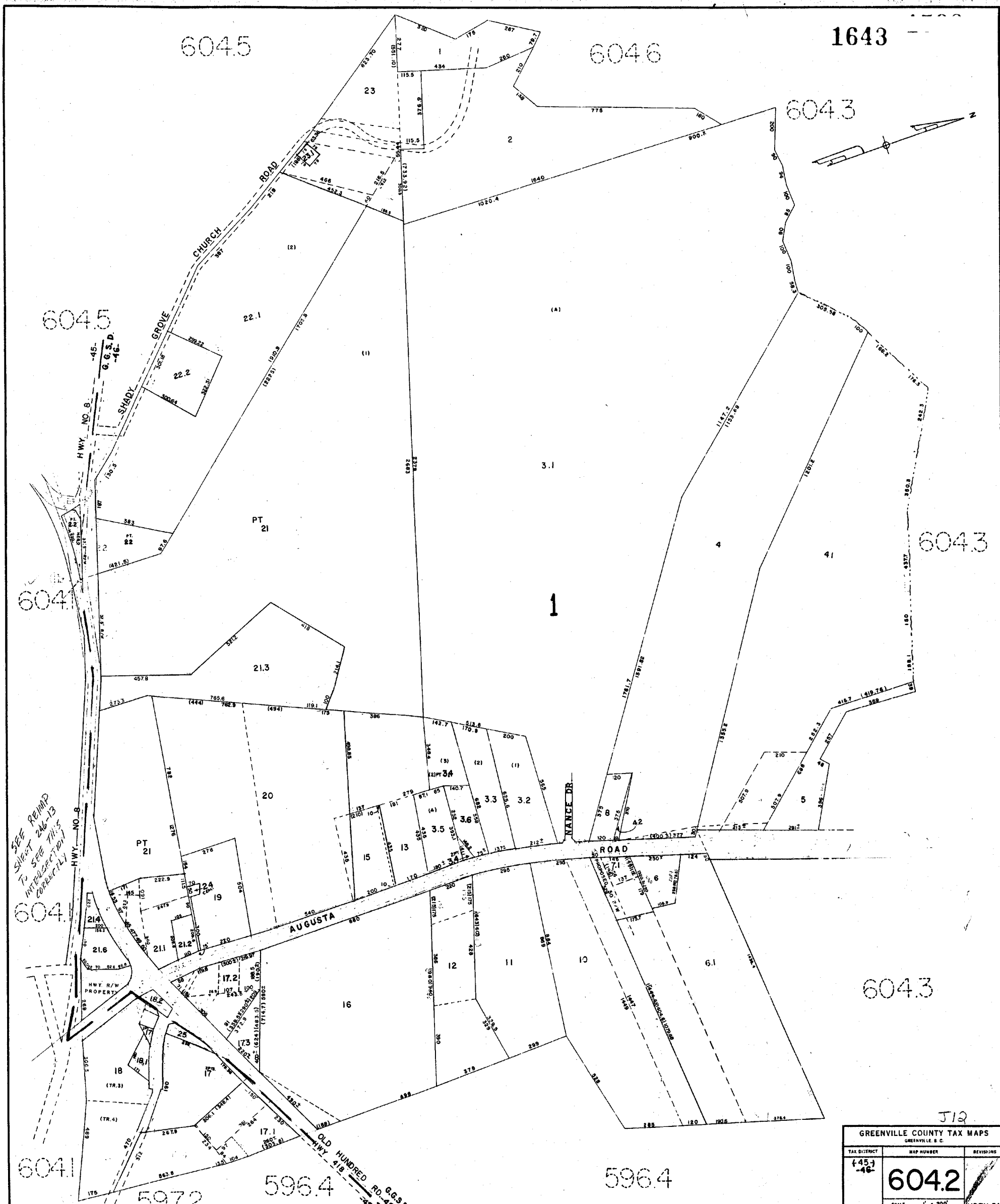


346
348.8
1.2
348.4
1.1
348.4



GREENVILLE COUNTY TAX MAPS GREENVILLE, S.C.		
TAX DISTRICT	MAP NUMBER	REVISIONS
-45-	6041	
SCALE 1" = 200'		INDEX-21

MAC NO. 185 W-81344



SEE REMP
TO SEE THIS
INTERSECTION
CORRECTLY

J12

GREENVILLE COUNTY TAX MAPS GREENVILLE, S. C.		
TAX DISTRICT 45-46	MAP NUMBER 6042	REVISIONS
SCALE 1" = 200'		INDEX-21

5964

1644

5964

5963

6044

5964

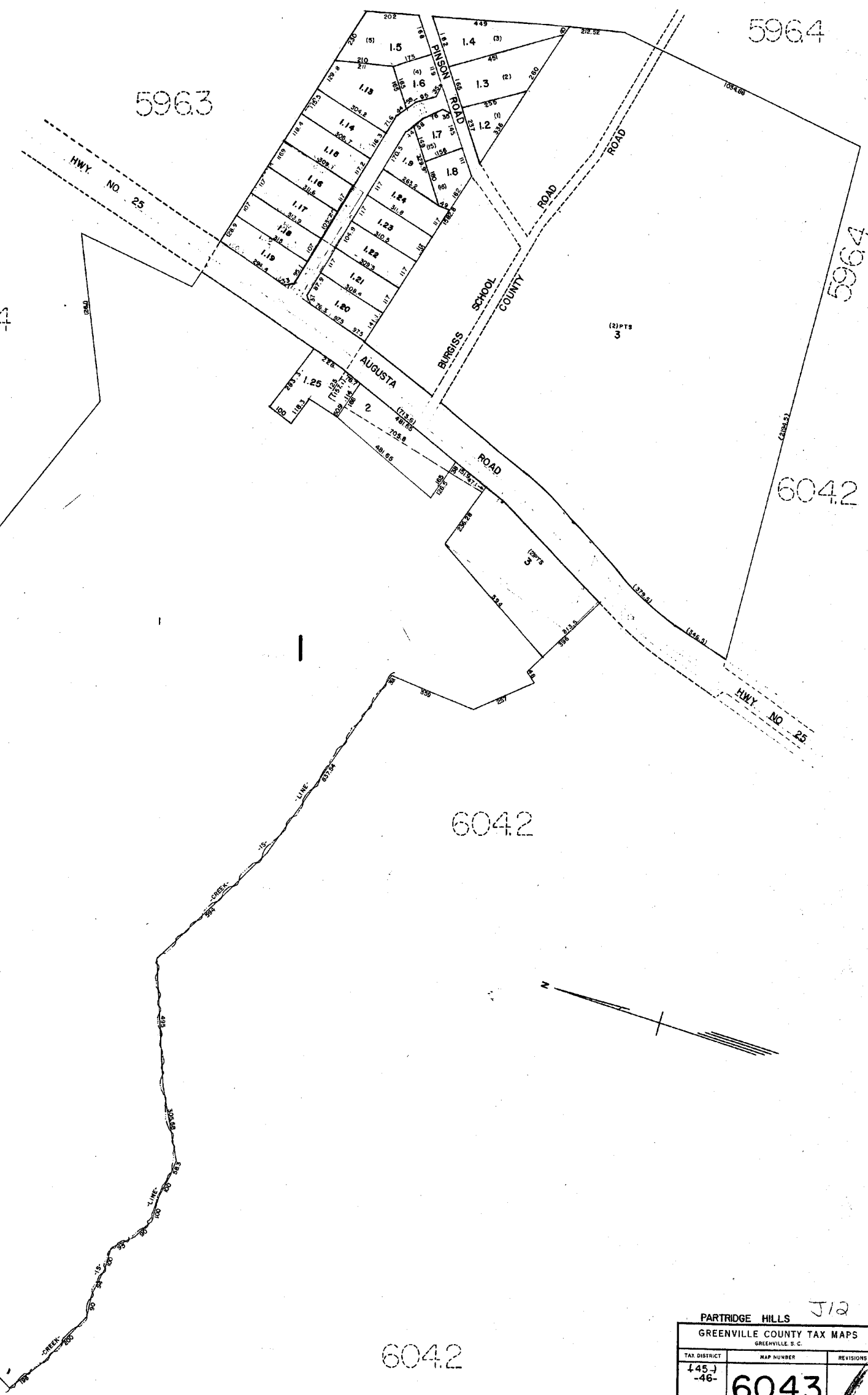
6042

6044

6042

6046

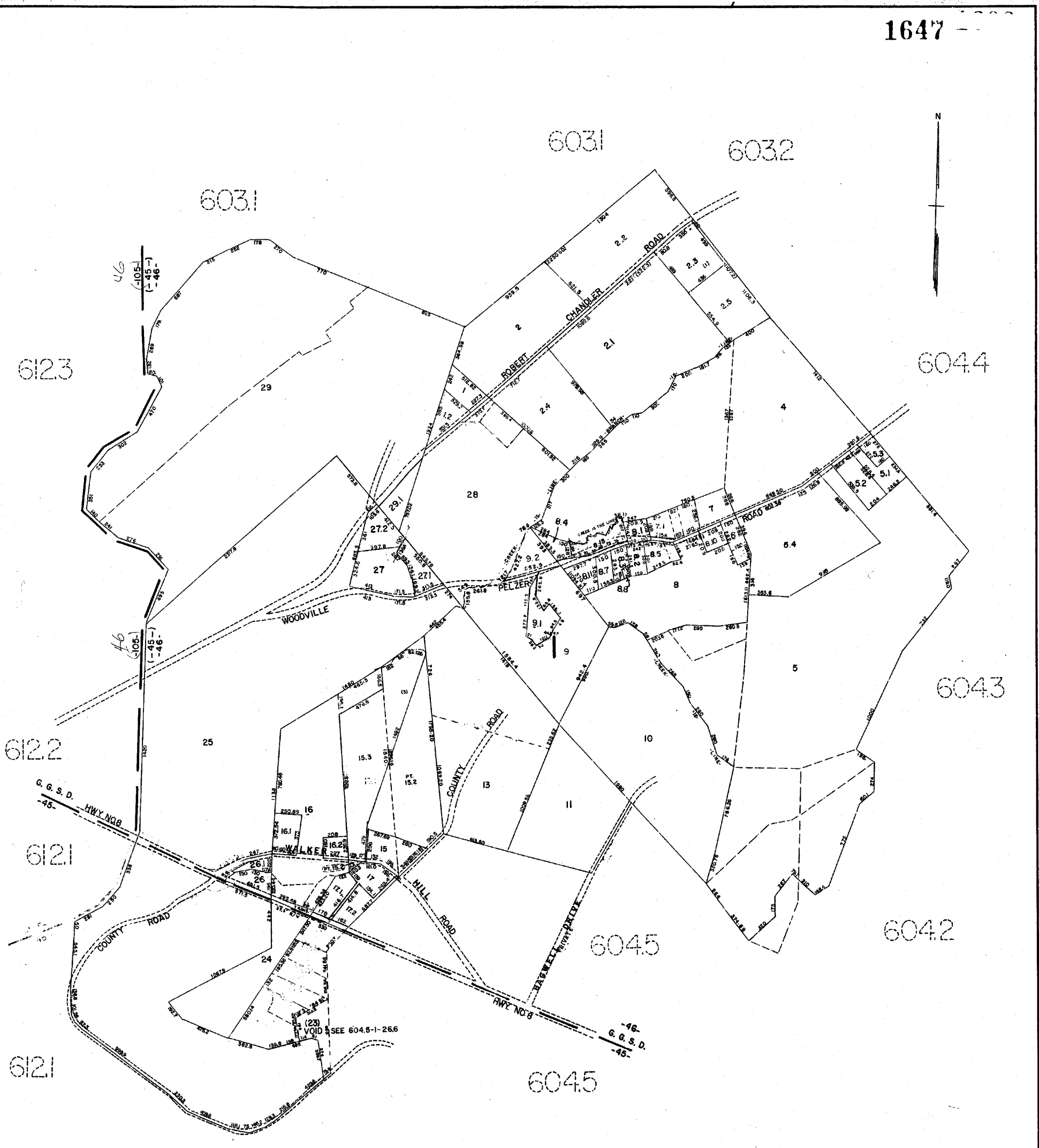
6042



PARTRIDGE HILLS J12

GREENVILLE COUNTY TAX MAPS GREENVILLE, S. C.		
TAX DISTRICT	MAP NUMBER	REVISIONS
45-46	6043	
SCALE 1" = 200'		INCHES

1647



512

GREENVILLE COUNTY TAX MAPS GREENVILLE, S. C.		
TAX DISTRICT	MAP NUMBER	REVISIONS
-45-	604.6	INDEX-21
-46-		
SCALE 1" = 400'		

613.1

6045

6045

1648

6045

613.1

605.5

614.1

605.4

614.1

605.4

614.1

605.2

606.3

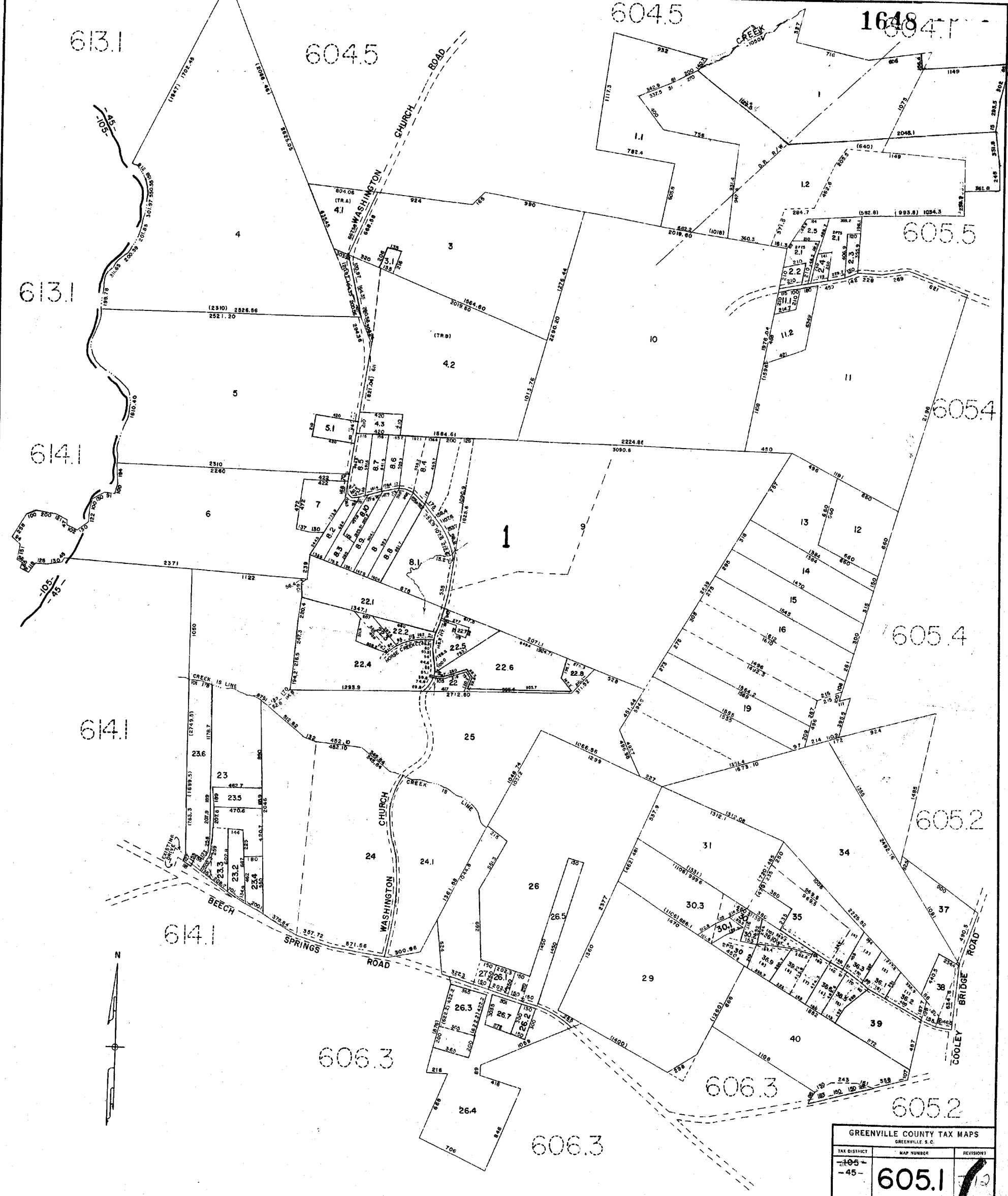
606.3

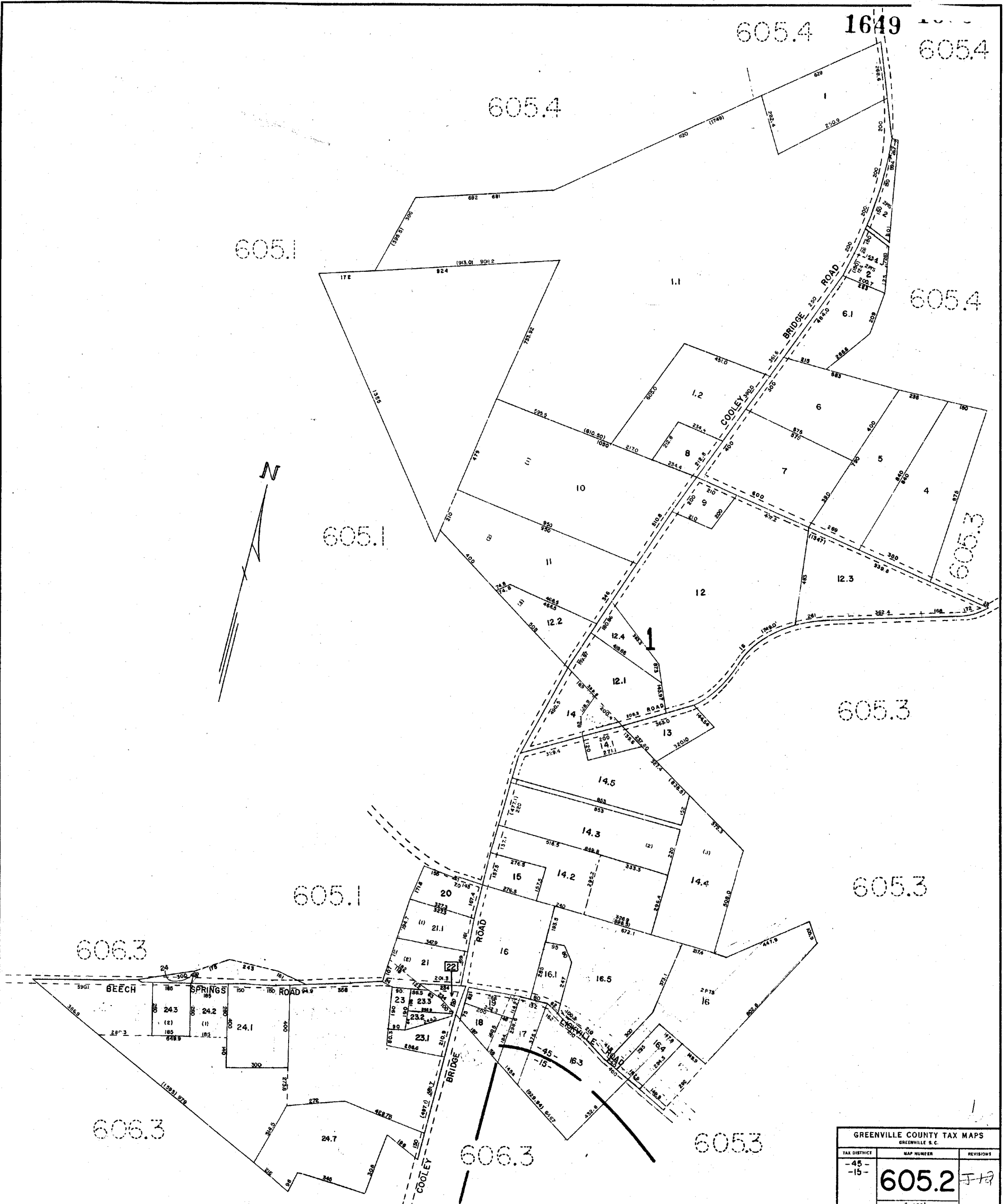
605.2

606.3



GREENVILLE COUNTY TAX MAPS GREENVILLE, S.C.		
TAX DISTRICT -45-	MAP NUMBER 605.1	REVISIONS 1/12
SCALE 1" = 400'		INDEX-21





GREENVILLE COUNTY TAX MAPS GREENVILLE S.C.		
TAX DISTRICT	MAP NUMBER	REVISIONS
-45- -15-	605.2	JH?
SCALE 1" = 200'		INDEX-21

605.2

5971

5971

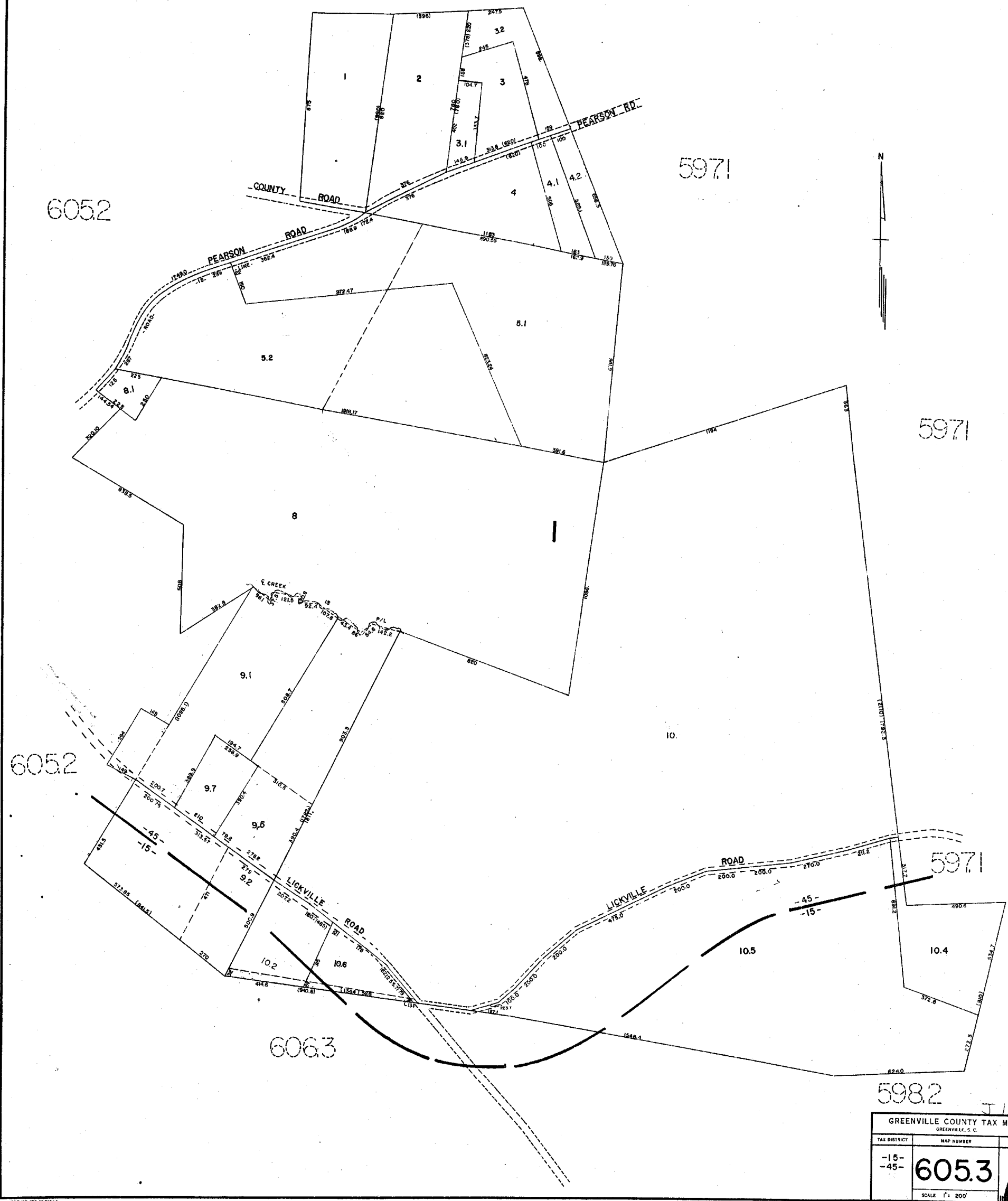
605.2

606.3

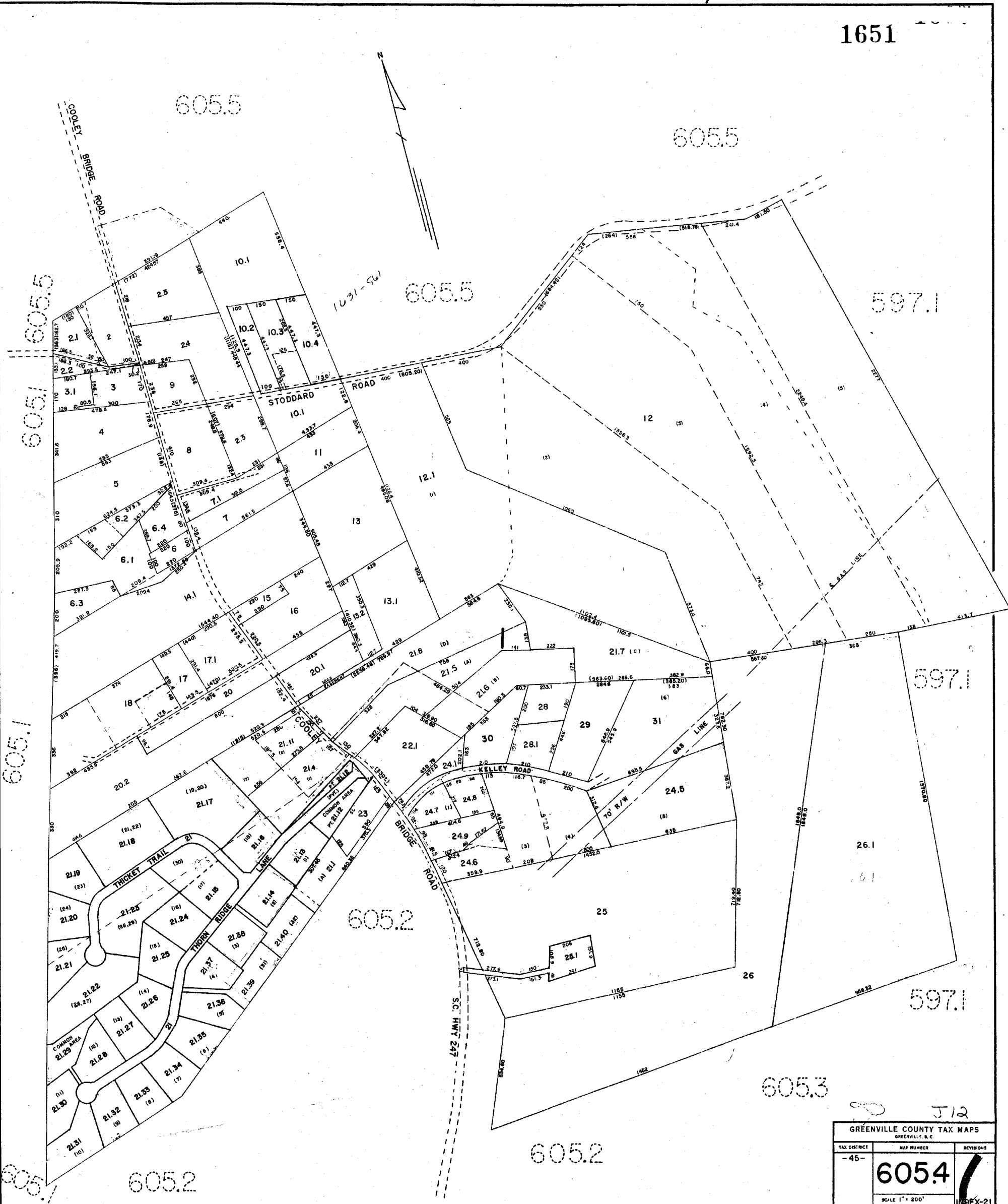
5971

598.2

GREENVILLE COUNTY TAX MAPS GREENVILLE, S. C.		
TAX DISTRICT	MAP NUMBER	REVISIONS
-15- -45-	605.3	1
SCALE 1" = 200'		INDEX-21



1651



J12

GREENVILLE COUNTY TAX MAPS		
GREENVILLE, S.C.		
TAX DISTRICT	MAP NUMBER	REVISIONS
-45-	605.4	
SCALE 1" = 200'		

605.1

605.1

604.1

604.1

605.1

605.4

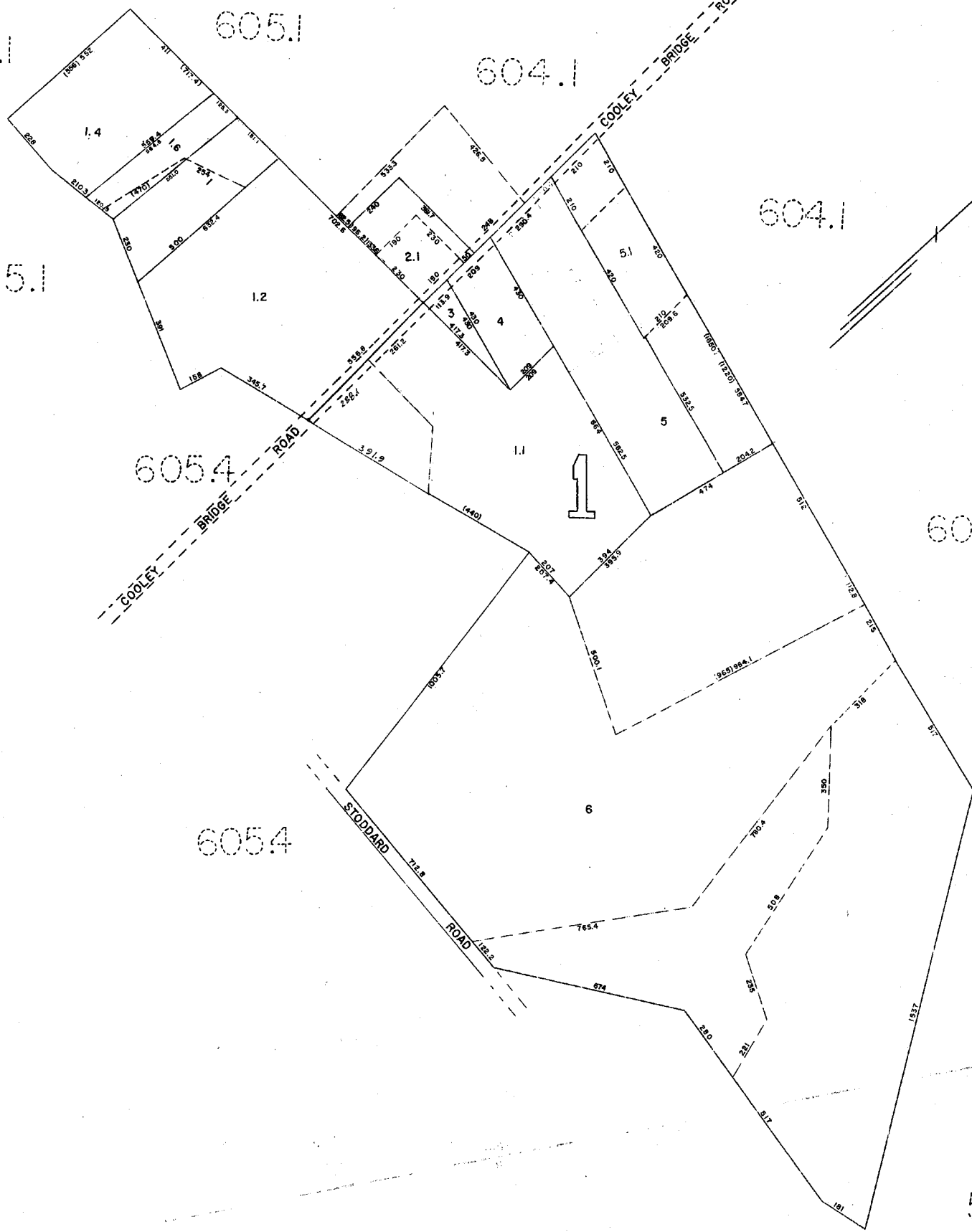
604.1

605.4

597.2

605.4

597.2



J12

GREENVILLE COUNTY TAX MAPS GREENVILLE, S. C.		
TAX DISTRICT	MAP NUMBER	REVISIONS
45	605.5	
SCALE 1" = 200'		INDEX-21

1653

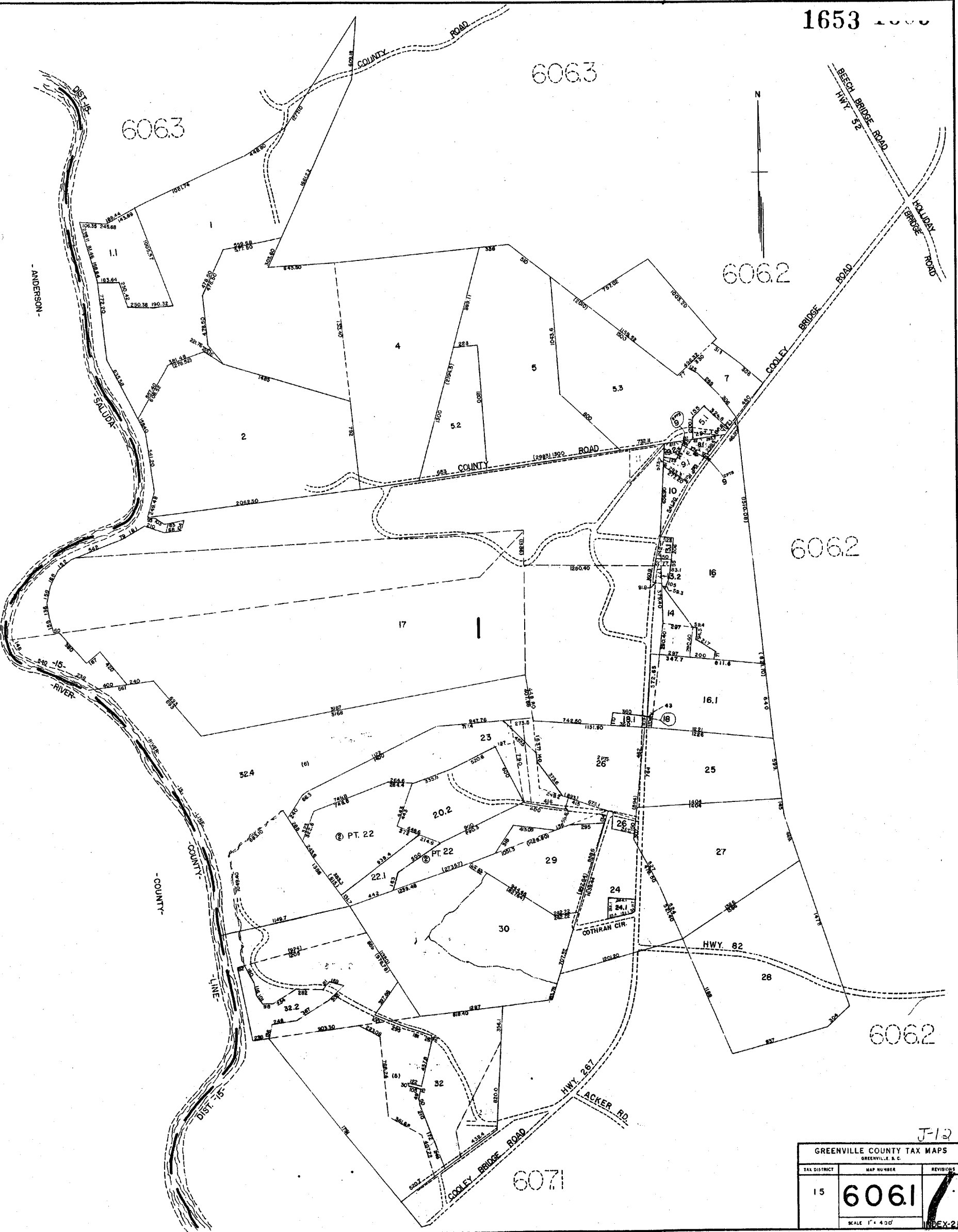
6063

6062

6062

6062

6071



J-12

GREENVILLE COUNTY TAX MAPS		
GREENVILLE, S. C.		
TAX DISTRICT	MAP NUMBER	REVISIONS
15	6061	
SCALE 1" = 400'		INDEX-21

606.3

606.3

606.3

598.2

606.1

606.1

606.1

607.1

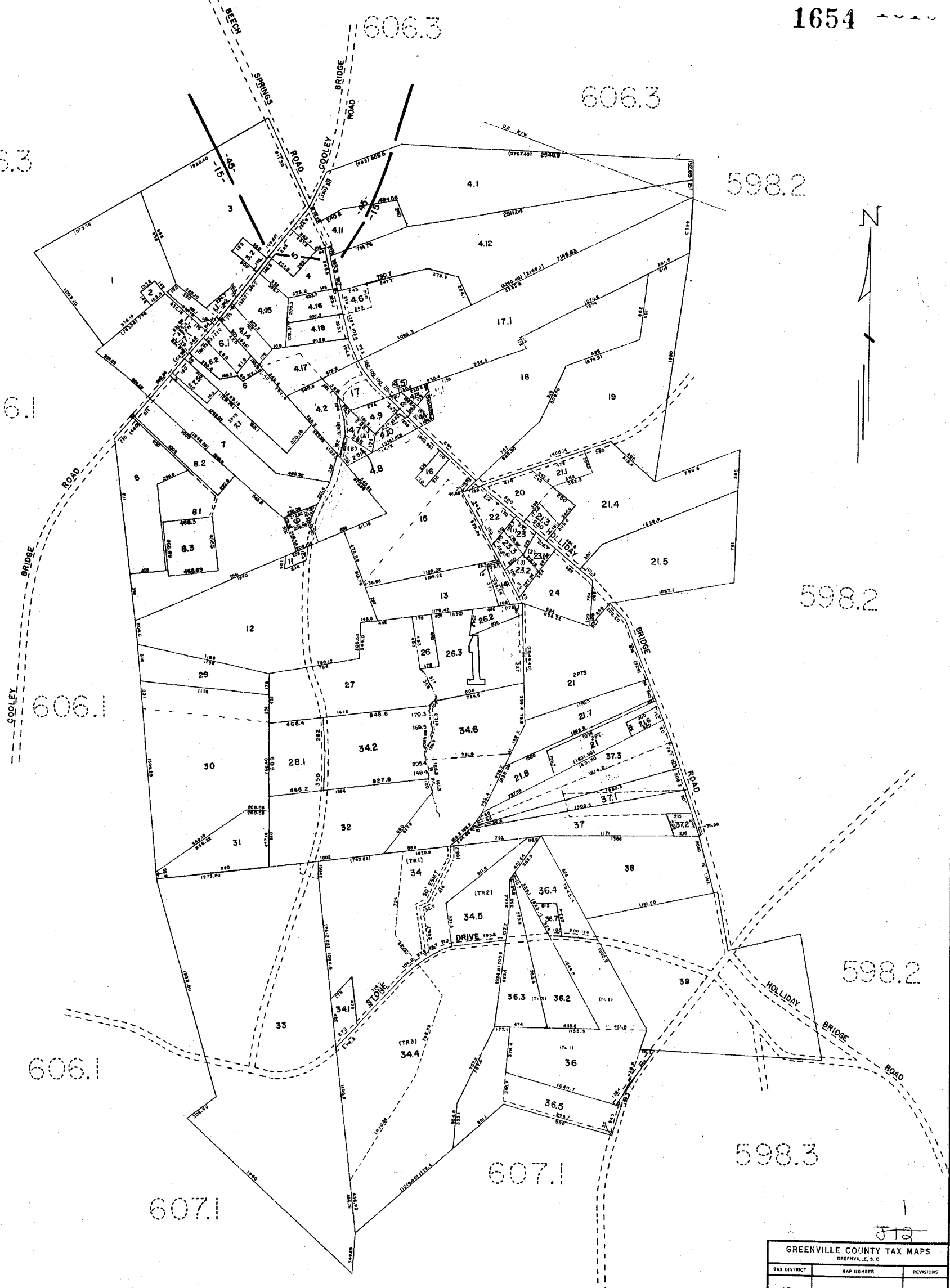
607.1

607.1

598.2

598.2

598.3

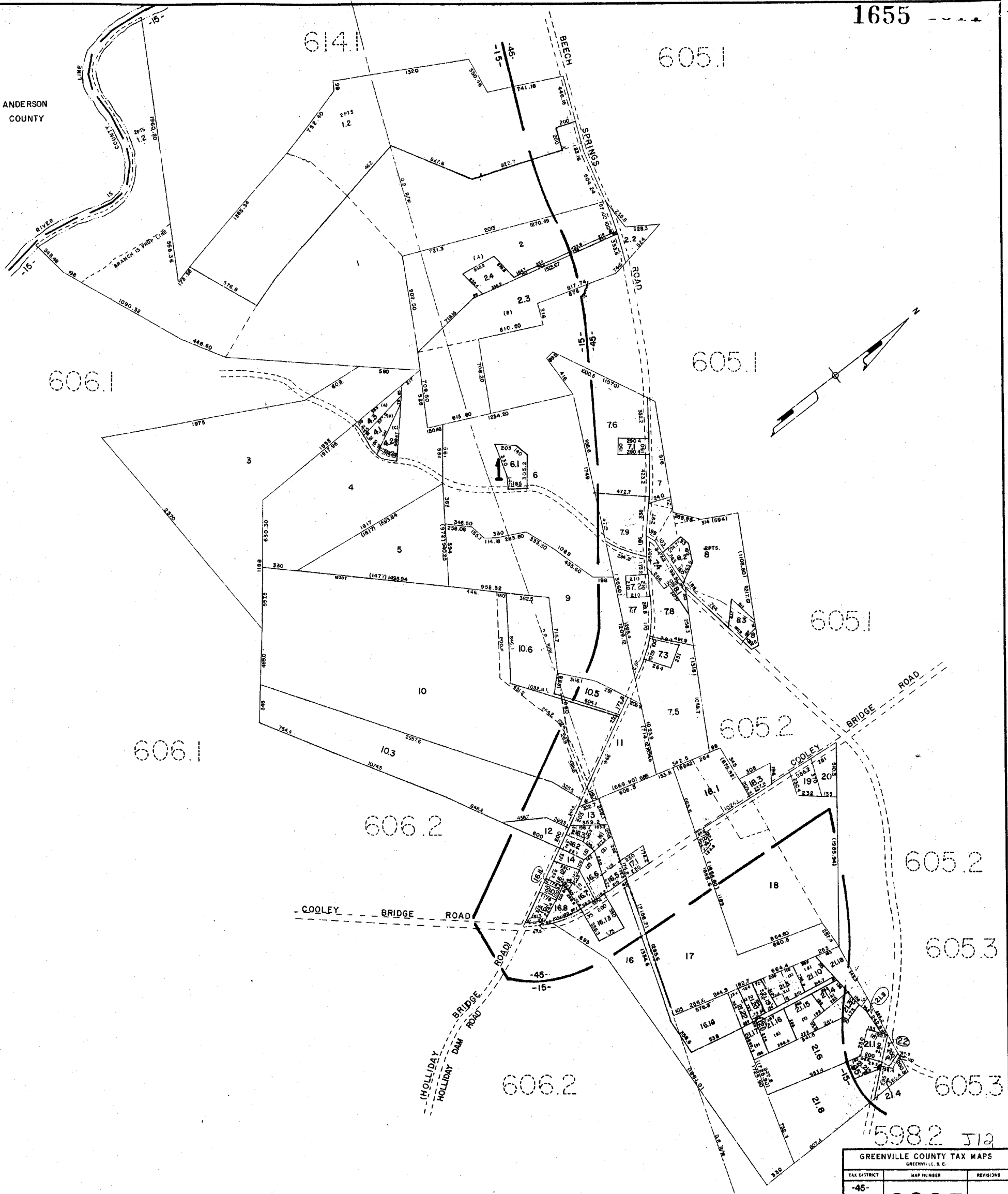


J12

GREENVILLE COUNTY TAX MAPS GREENVILLE, S.C.		
TAX DISTRICT	MAP NUMBER	REVISIONS
15 45	606.2	
SCALE 1" = 400'		INDEX-21

1655

ANDERSON COUNTY



606.1

614.1

605.1

605.1

605.1

606.1

606.2

605.2

605.2

605.3

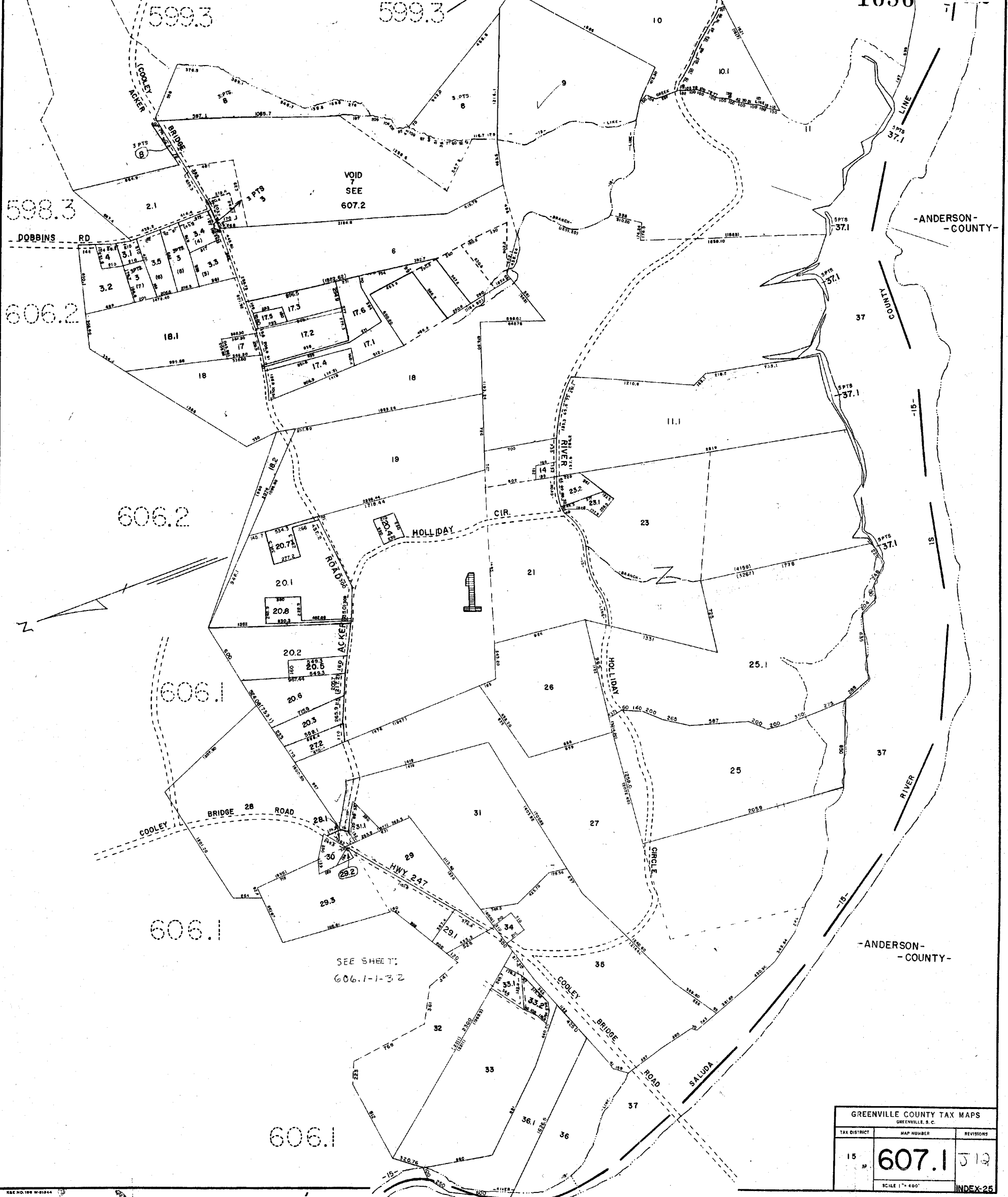
606.2

605.3

598.2 312

GREENVILLE COUNTY TAX MAPS GREENVILLE, S.C.		
TAX DISTRICT	MAP NUMBER	REVISIONS
-45- -15-	606.3	
SCALE 1" = 400'		INDEX-21

598.2



-ANDERSON-
-COUNTY-

-ANDERSON-
-COUNTY-

GREENVILLE COUNTY TAX MAPS		
GREENVILLE, S.C.		
TAX DISTRICT	MAP NUMBER	REVISIONS
15	607.1	512
SCALE 1" = 400'		INDEX-25