


# XEROGRAPHIC ENGINEERING CENTER, INC.

626 Congaree Road • Greenville, South Carolina 29607 • 864-297-4178



**Book 3 Tax Maps  
Greenville County Real Estate**

**This Book Contains:**

**Map #607.2 – Map #WG-11**

This book is the property of Xerographic Engineering Center, Inc. and is distributed by Xerographic Engineering Center, Inc. under the leasing agreement requiring return to Xerographic Engineering Center, Inc. upon termination of lease. Xerographic Engineering Center, Inc. reserves the right to reclaim this book if found in the possession of any firm or person where possession was obtained through any unauthorized source.  
Copyright © All rights reserved.

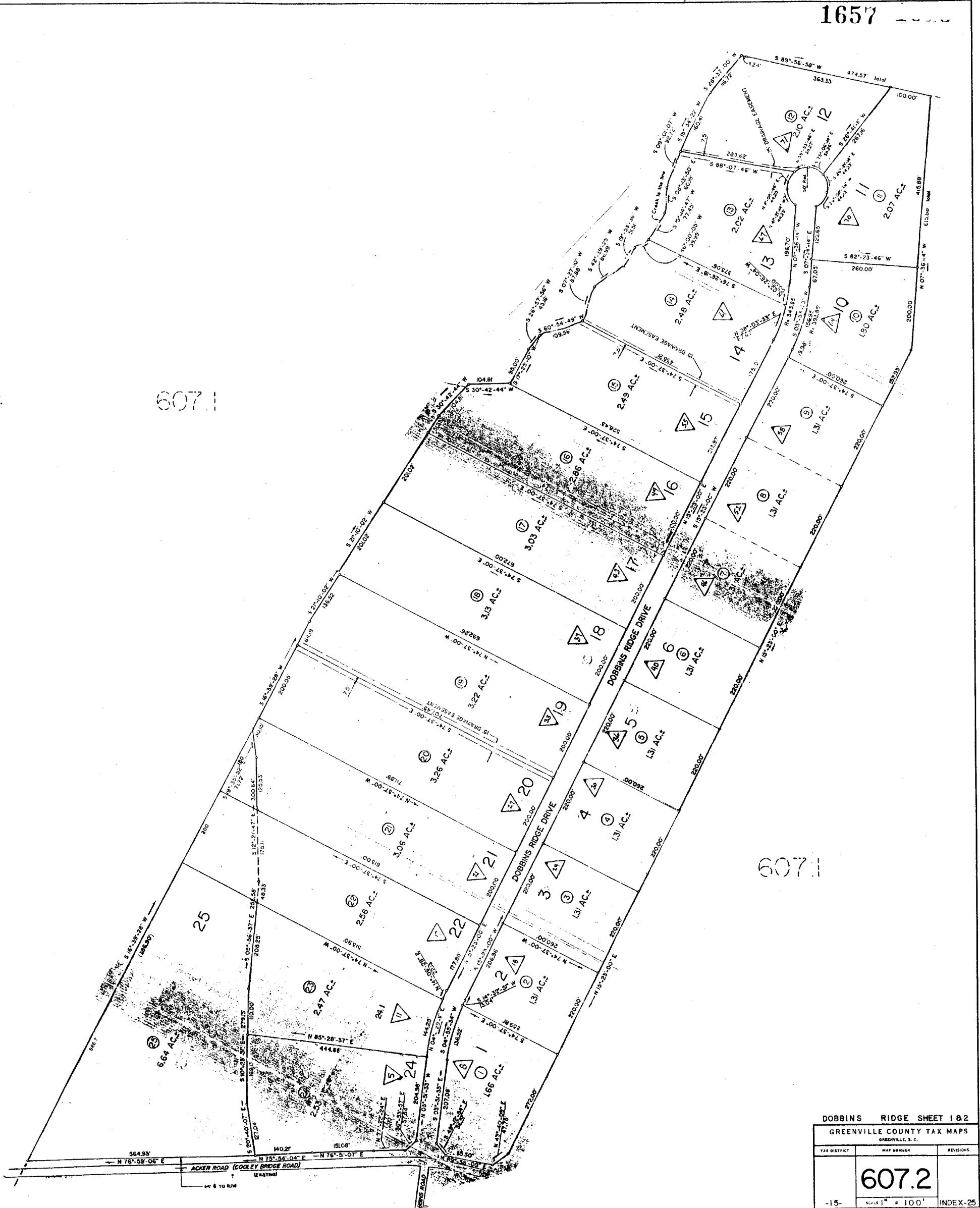
**REAL ESTATE TAX MAPS**

**2005 EDITION  
VOL. XXIV**

1657

607.1

607.1



DOBBINS RIDGE SHEET 1 & 2

GREENVILLE COUNTY TAX MAPS

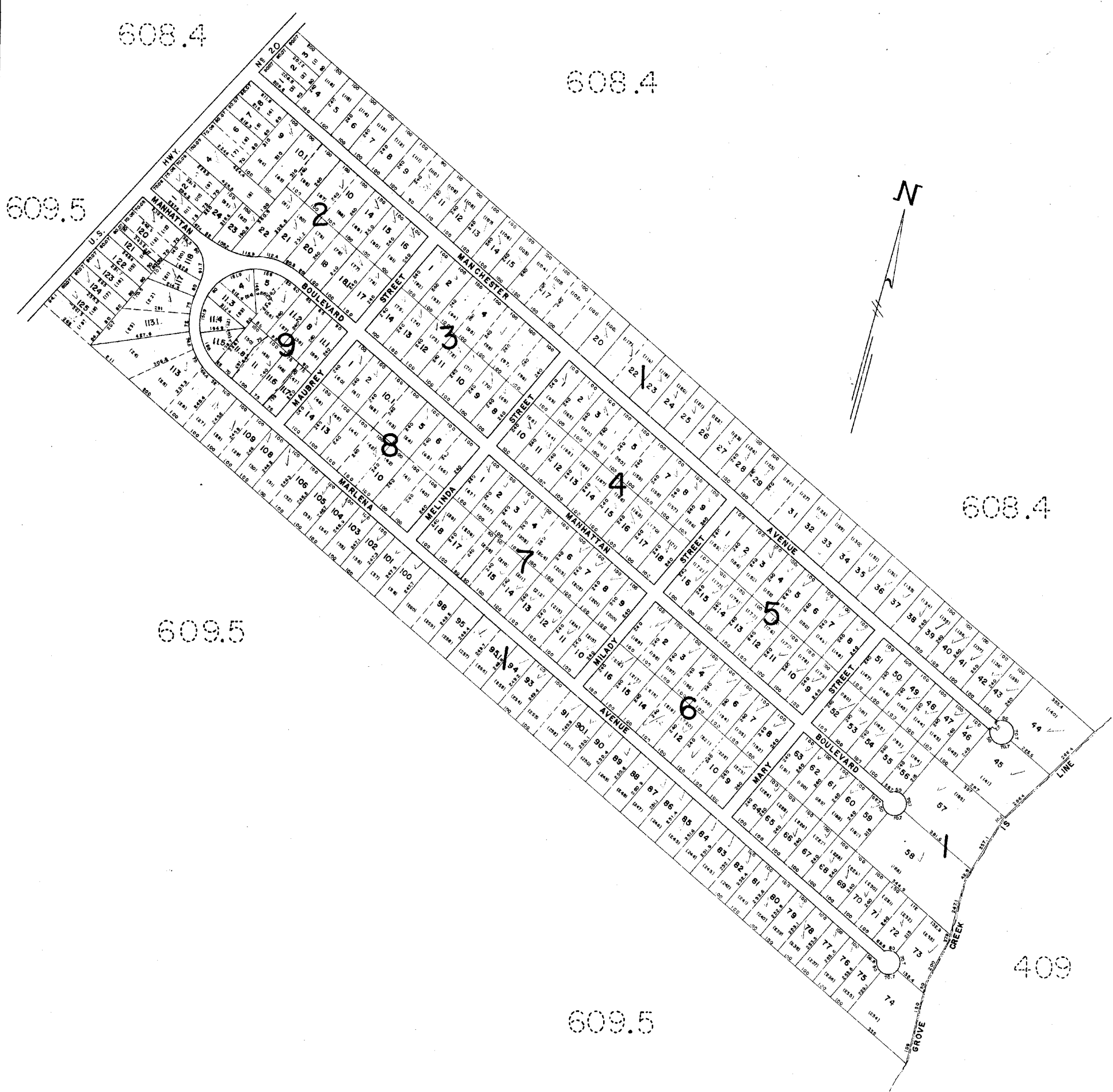
GREENVILLE, S. C.

TAX DISTRICT MAP NUMBER REVISIONS

607.2

-15- SCALE 1" = 100' INDEX-25





GREENVILLE COUNTY TAX MAPS		
GREENVILLE, S. C.		
TAX DISTRICT	MAP NUMBER	REVISION
91	608.1	J-7
SCALE: 1" = 200'		INDEX-20

1659

WG-7

WG-7

WG-7

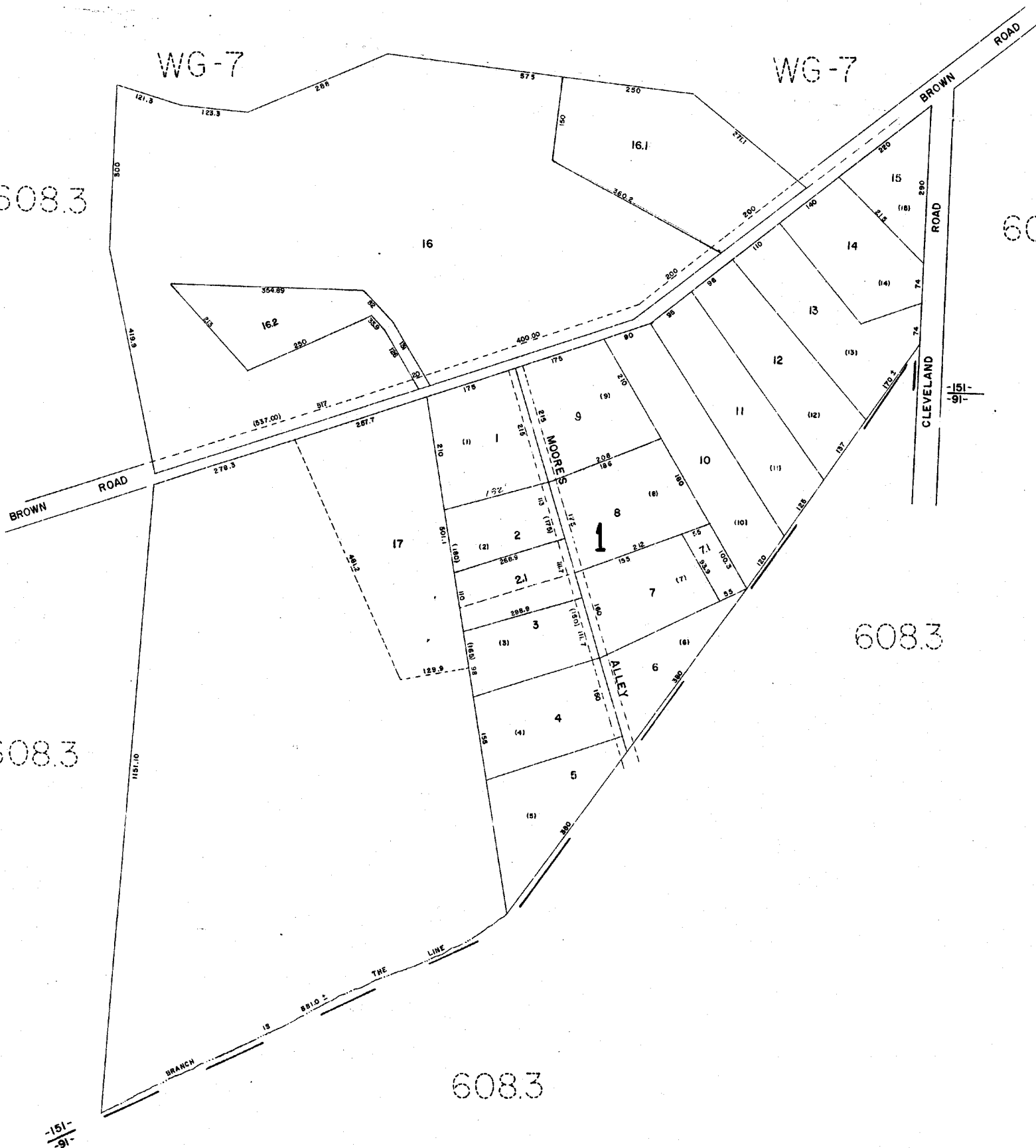
608.3

608.3

608.3

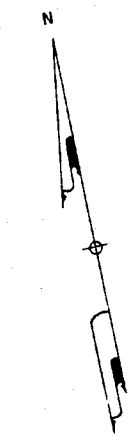
608.3

608.3



J12

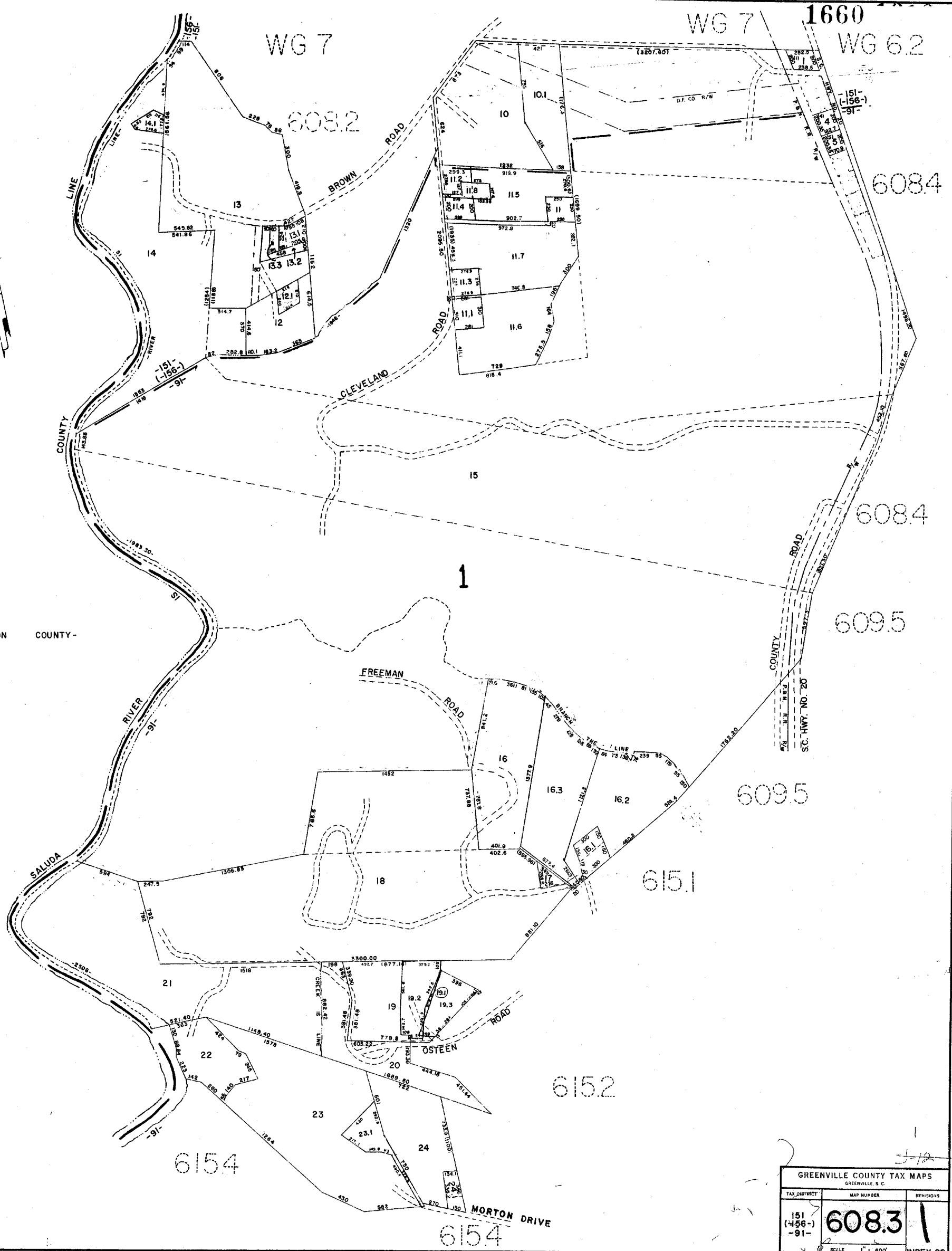
GREENVILLE COUNTY TAX MAPS GREENVILLE, S. C.		
TAX DISTRICT	MAP NUMBER	REVISIONS
151 (-85-)	608.2	
SCALE 1" = 100'		INDEX-20



ANDERSON COUNTY

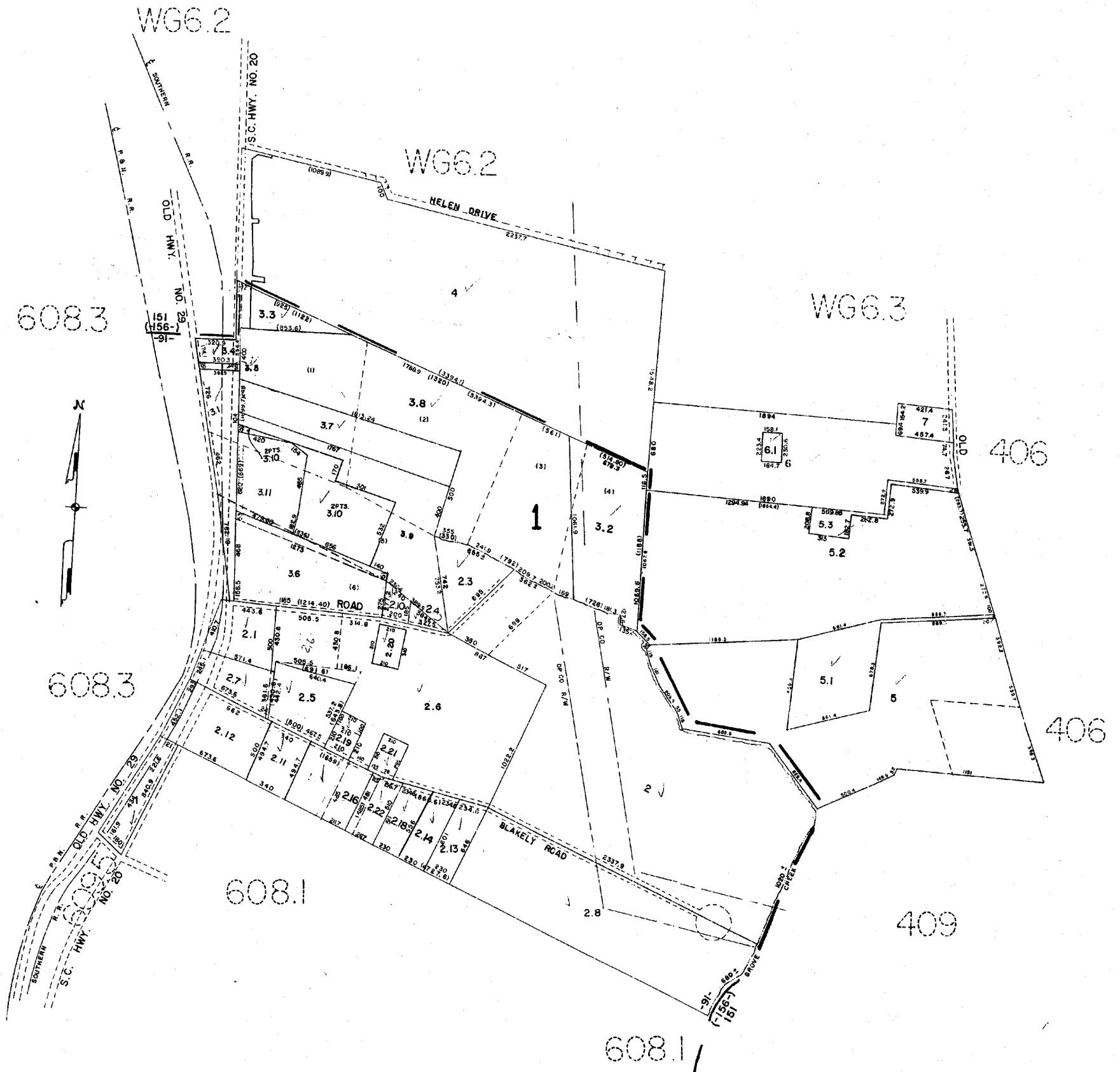
ANDERSON COUNTY

-ANDERSON COUNTY-



GREENVILLE COUNTY TAX MAPS GREENVILLE, S.C.		
TAX DISTRICT	MAP NUMBER	REVISIONS
151 (-156-) -91-	608.3	1
SCALE 1" = 400'		INDEX-20

1661



GREENVILLE COUNTY TAX MAPS GREENVILLE, S.C.		
TAX DISTRICT	MAP NUMBER	REVISIONS
156 91	608.4	1
SCALE: 1" = 400'		INDEX-20

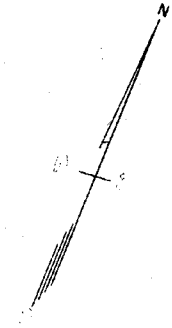
3-10



J12

GREENVILLE COUNTY TAX MAPS GREENVILLE, S.C.		
TAX DISTRICT	MAP NUMBER	REVISIONS
-91-	609.1	✓
SCALE 1" = 200'		INDEX-20

1663



6153

6096

6154

6094

6094

6094

6094



GREENVILLE COUNTY TAX MAPS GREENVILLE, S. C.		
TAX DISTRICT	MAP NUMBER	REVISION
-91-	6092	1
SCALE 1" = 200'		INDEX-20

608.3

1664

609.5

N

608.3

615.1

609.5

609.5

609.5

615.1

S. C. HWY. NE 20

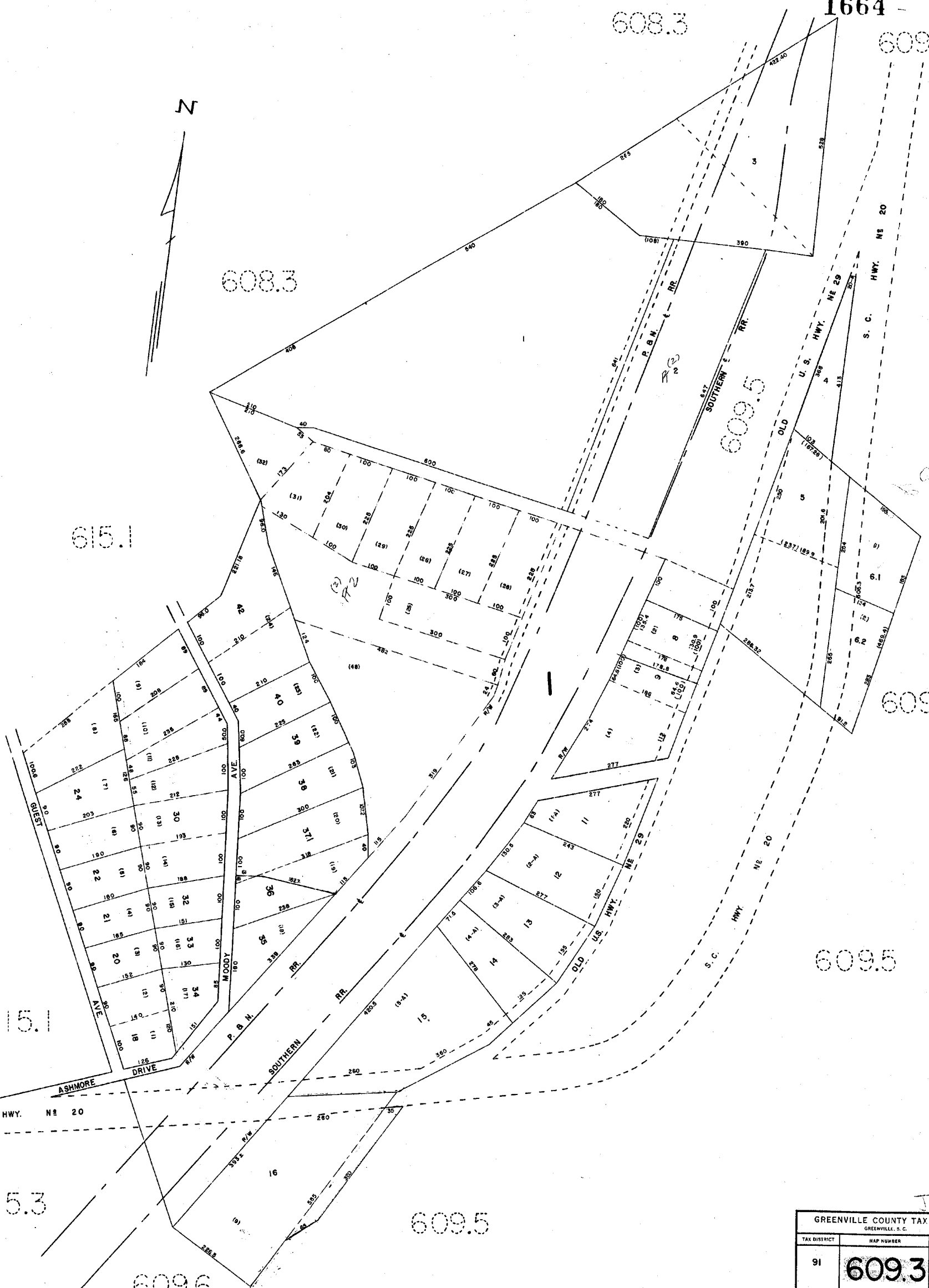
615.3

609.5

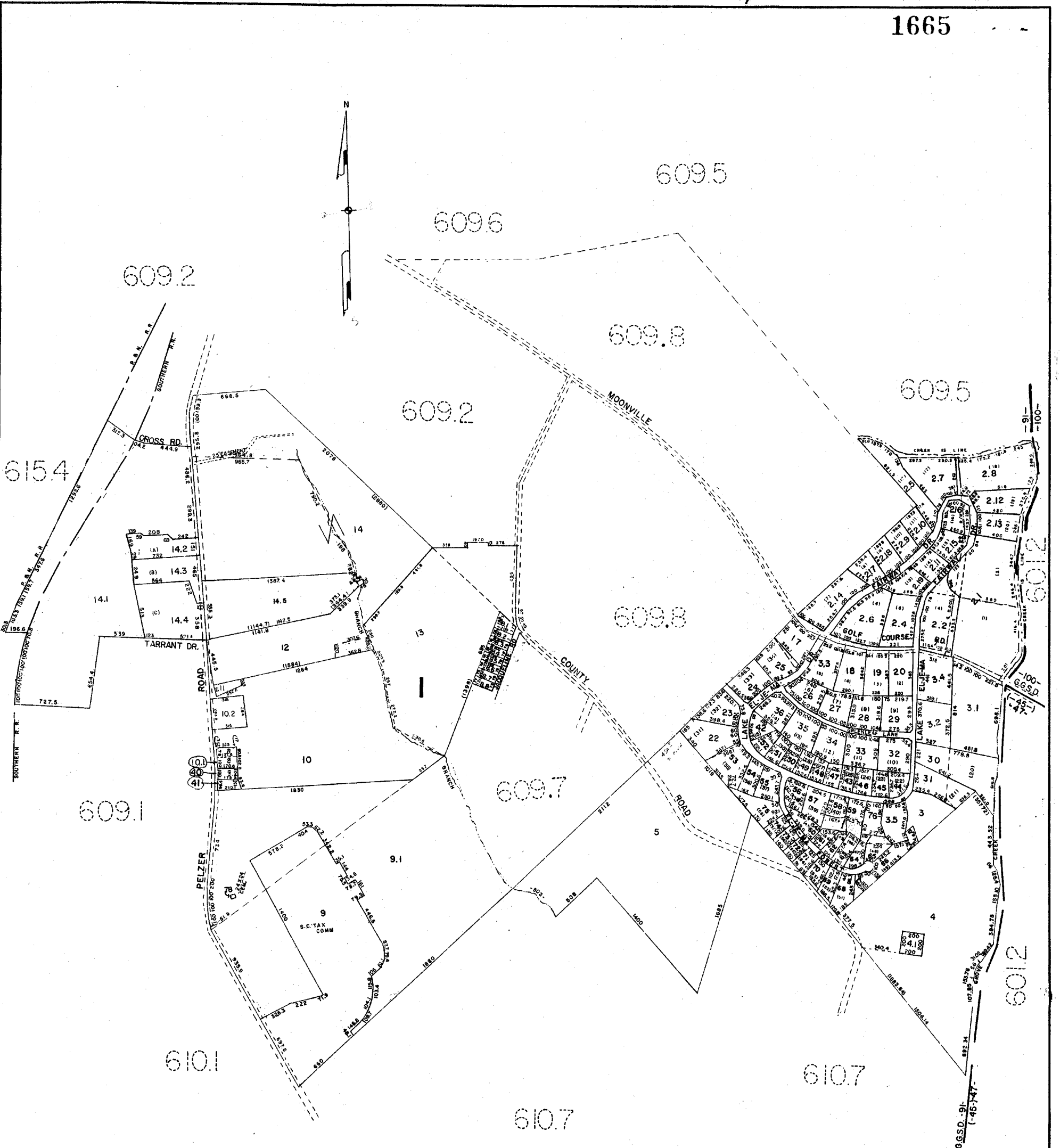
609.6

713

GREENVILLE COUNTY TAX MAPS GREENVILLE, S.C.		
TAX DISTRICT	MAP NUMBER	REVISIONS
91	609.3	
SCALE 1" = 100'		INDEX-20



1665

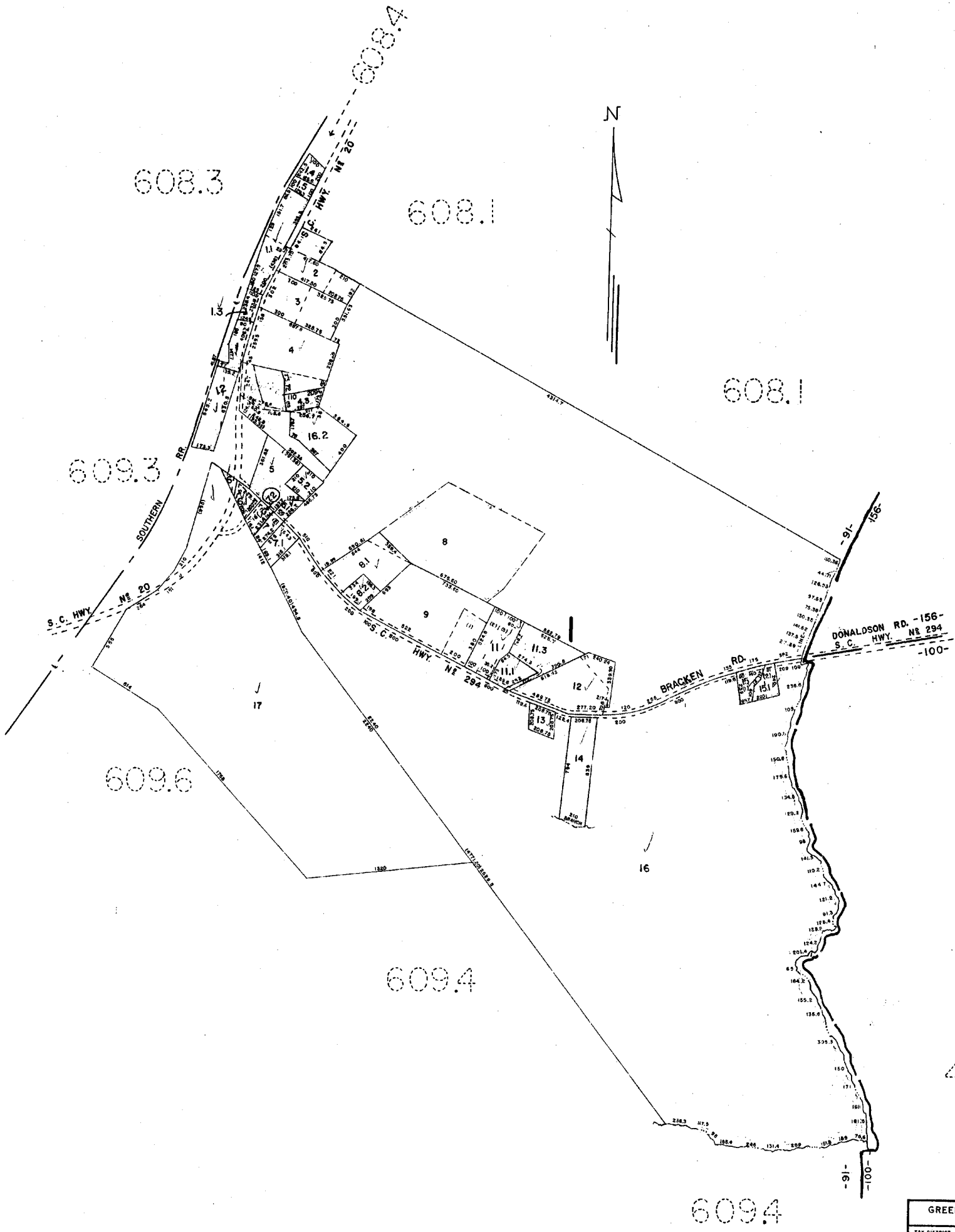


GREENVILLE COUNTY TAX MAPS  
GREENVILLE, S. C.

TAX DISTRICT	MAP NUMBER	REVISIONS
-91-	609.4	
SCALE 1" = 400'		

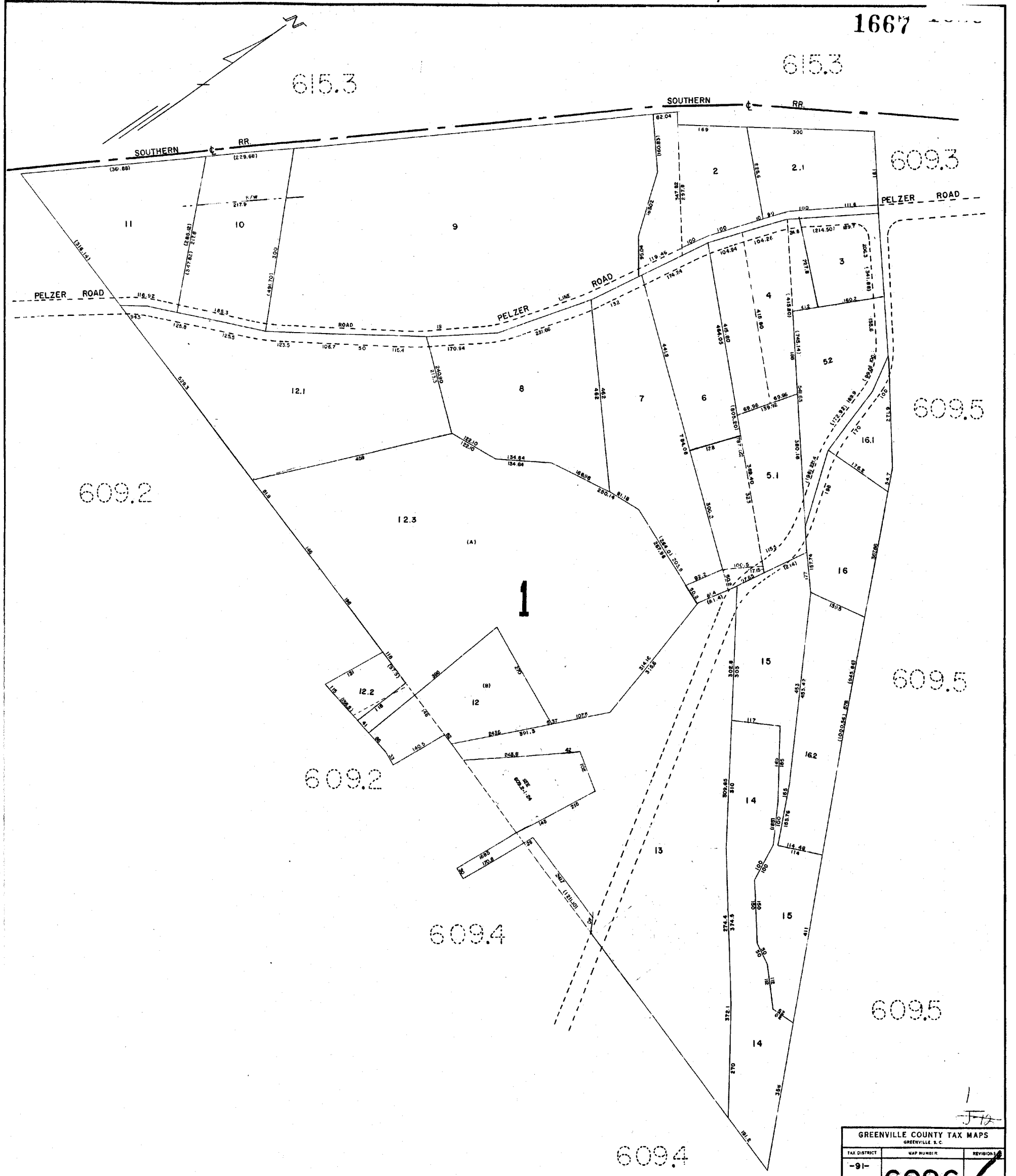
J-13





J12

GREENVILLE COUNTY TAX MAPS GREENVILLE, S.C.		
TAX DISTRICT	MAP NUMBER	REVISIONS
-91-	<b>609.5</b>	
SCALE 1" = 400'		INDEX-20



1667

615.3

615.3

609.3

609.5

609.2

609.5

609.2

609.4

609.5

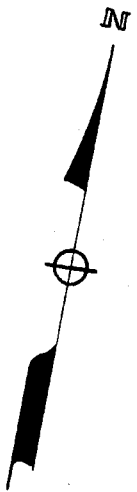
609.4

GREENVILLE COUNTY TAX MAPS		
GREENVILLE, S.C.		
TAX DISTRICT	MAP NUMBER	REVISION
-91-	609.6	
SCALE 1" = 100'		INDEX-20

*JFD*

609.4

609.4



609.4

609.4



609.4

609.4

610.7

J12

GREENVILLE COUNTY TAX MAPS GREENVILLE S.C.		
TAX DISTRICT	MAP NUMBER	REVISIONS
91	<b>609.7</b>	
SCALE 1" = 100'		INDEX-20

609.2

609.6

1669

609.5

609.2



609.5

609.2

609.4

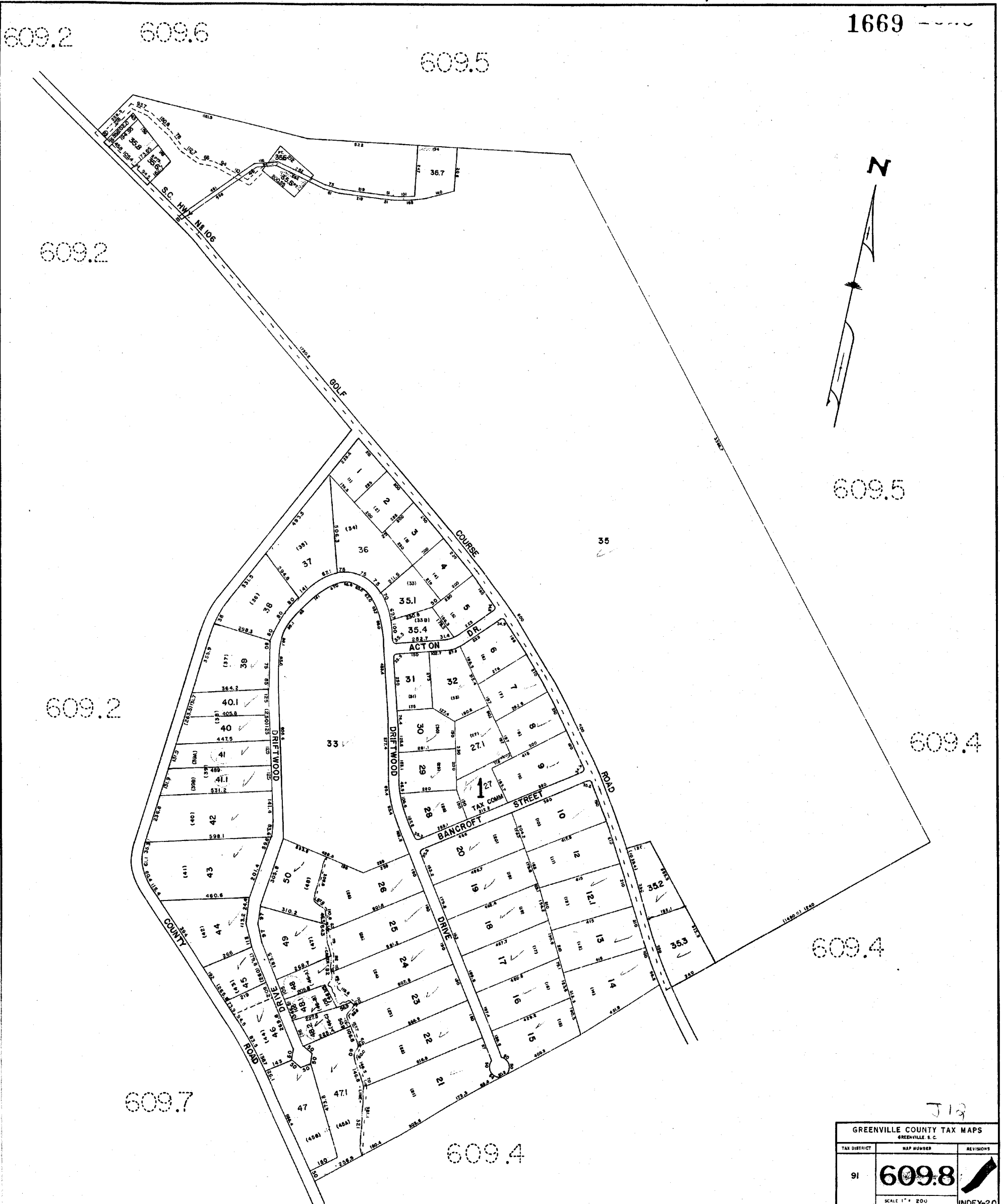
609.4

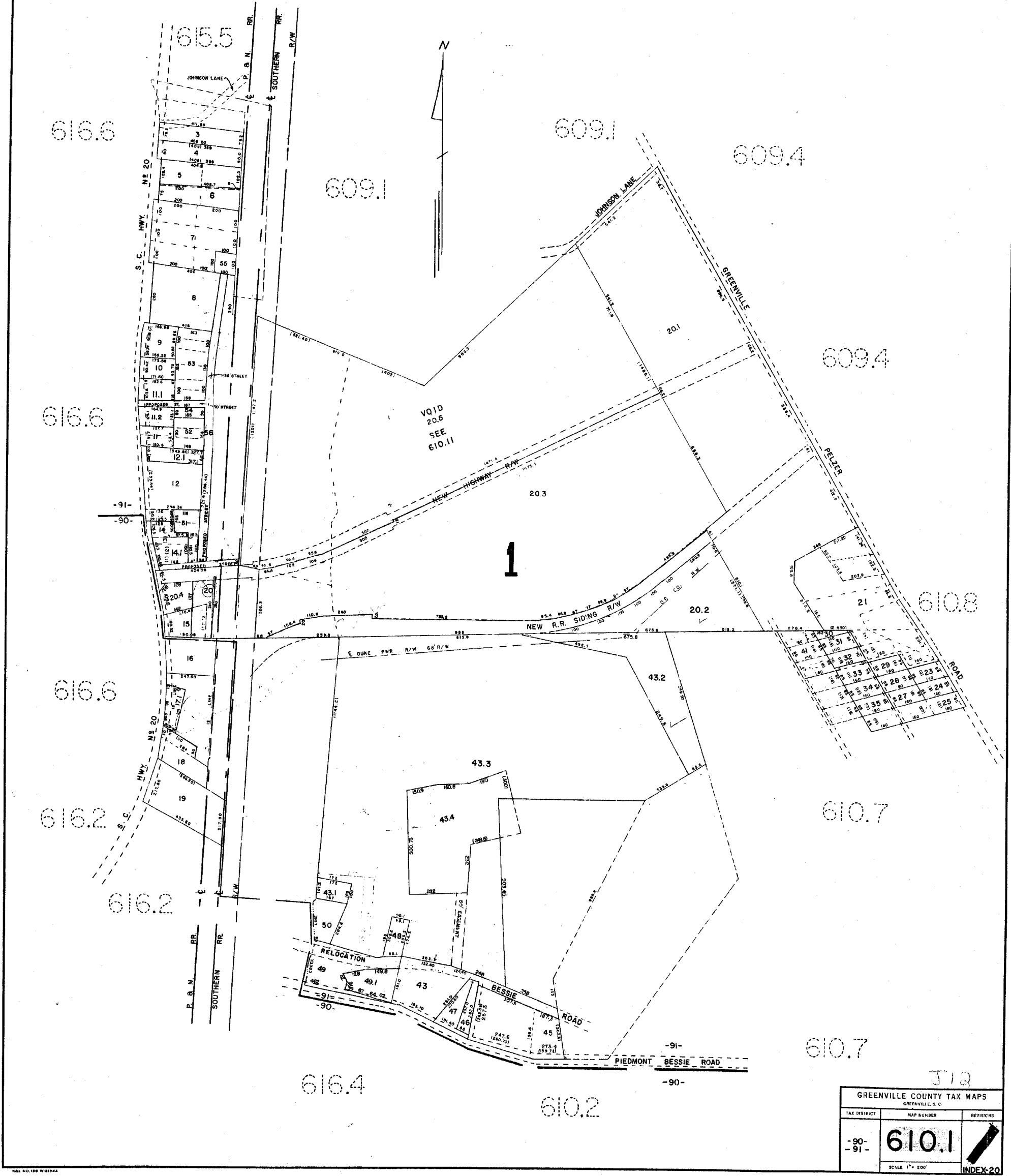
609.7

609.4

J19

GREENVILLE COUNTY TAX MAPS GREENVILLE, S. C.		
TAX DISTRICT	MAP NUMBER	REVISIONS
91	<b>609.8</b>	
SCALE 1" = 200'		INDEX-20





J13

GREENVILLE COUNTY TAX MAPS		
GREENVILLE, S.C.		
TAX DISTRICT	MAP NUMBER	REVISIONS
-90- -91-	610.1	INDEX-20
SCALE 1" = 100'		

SCALE NO. 128 W 31244

1671

610.1

610.7

616.4

616.4

616.4

610.6

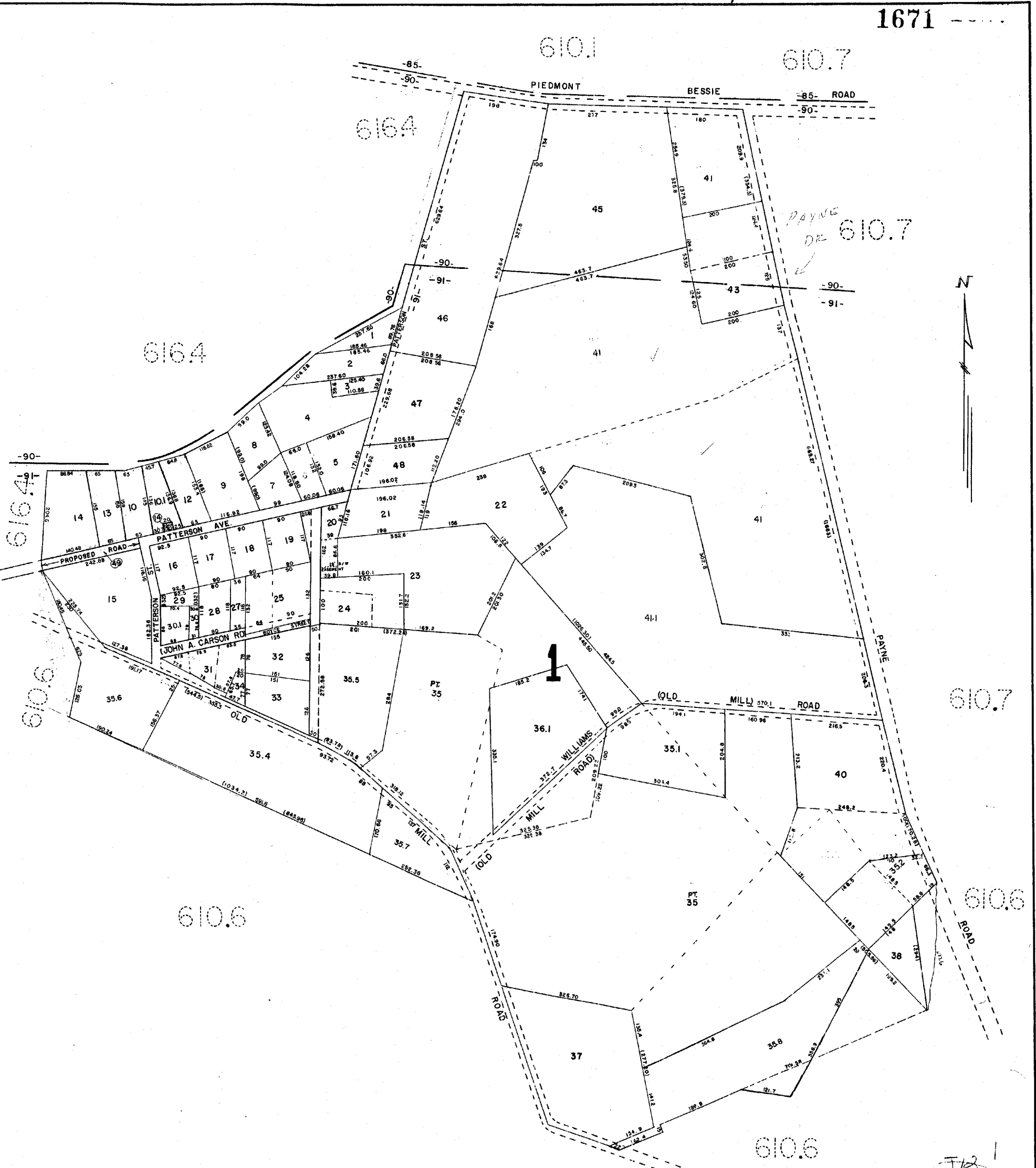
610.6

610.6

610.7

610.6

610.6



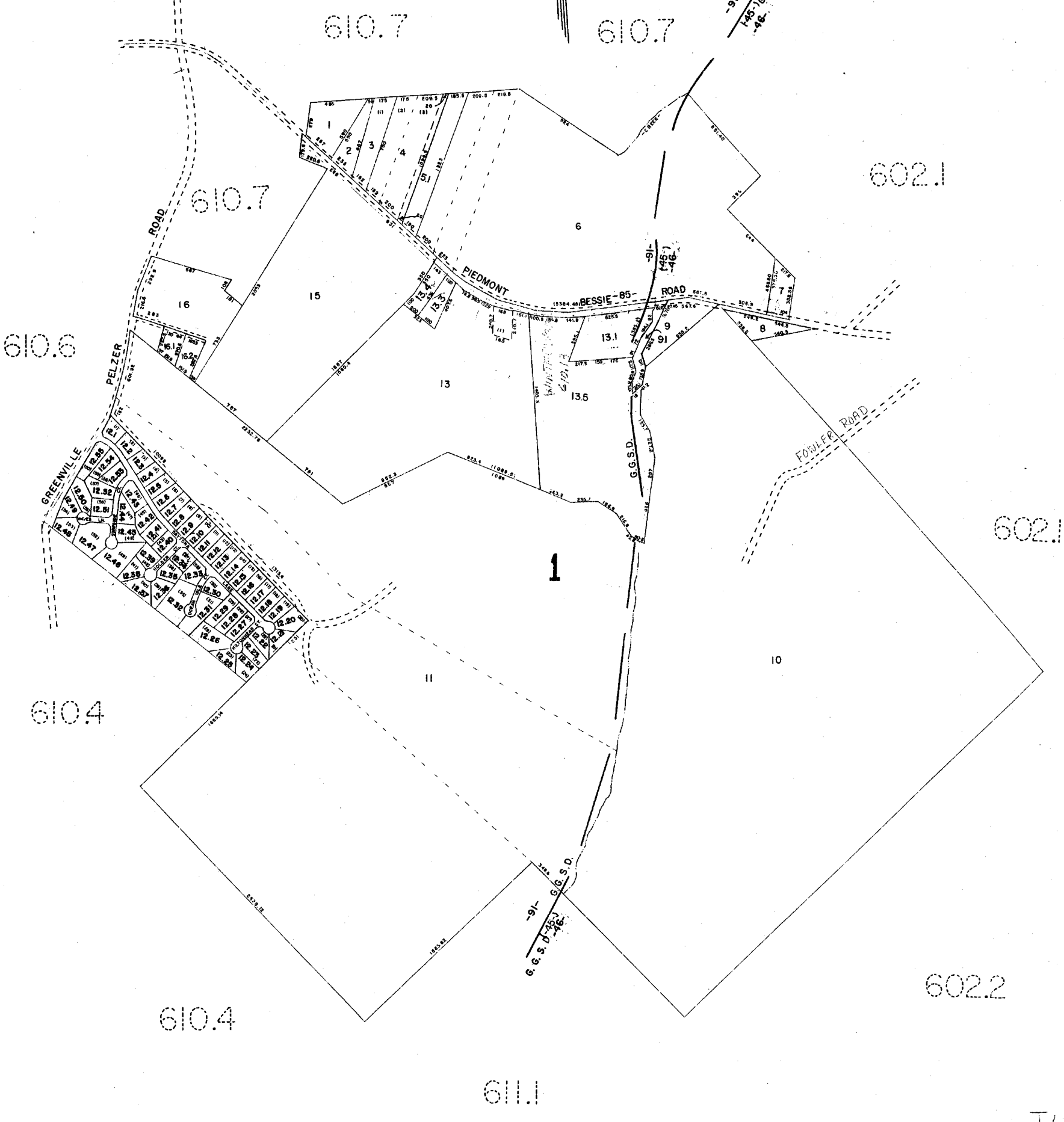
PAYNE DR 610.7



GREENVILLE COUNTY TAX MAPS		
TAX DISTRICT	MAP NUMBER	REVISIONS
90 91	<b>610.2</b>	
SCALE 1" = 100'		INDEX-20

F12

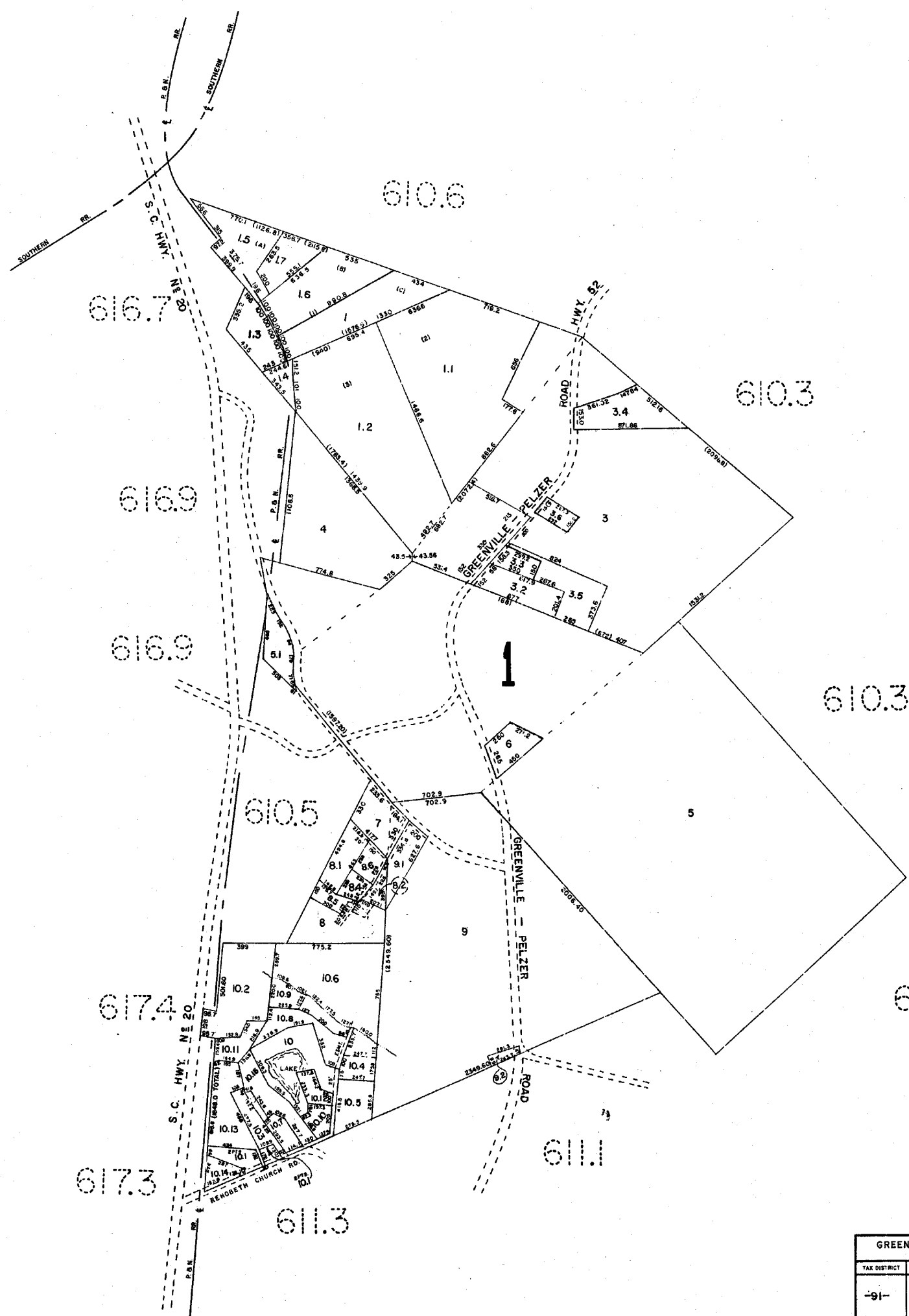
N



J12

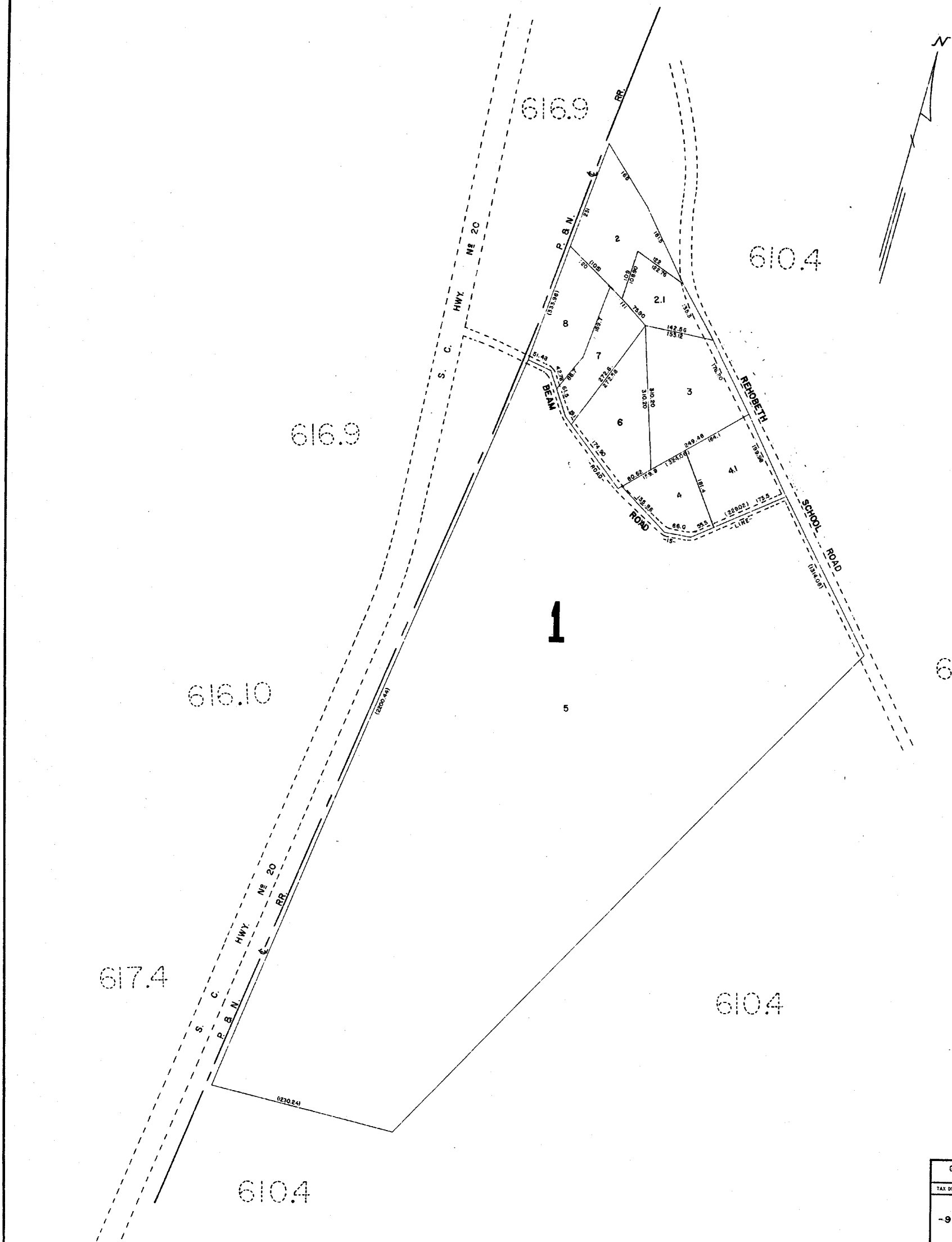
GREENVILLE COUNTY TAX MAPS		
GREENVILLE, S.C.		
TAX DISTRICT	MAP NUMBER	REVISIONS
145-1 -46-	<b>610.3</b>	
91	SCALE 1" = 400'	

1673



GREENVILLE COUNTY TAX MAPS		
GREENVILLE, S. C.		
TAX DISTRICT	MAP NUMBER	REVISION
-91-	610.4	J-1
SCALE 1" = 400'		INDEX-20





J12

GREENVILLE COUNTY TAX MAPS GREENVILLE, S. C.		
TAX DISTRICT	MAP NUMBER	REVISIONS
-91-	610.5	
SCALE 1" = 100'		INDEX-20

K&C NO. 120 W-91244

616.3

616.5

616.2

616.7

616.4

610.4

610.2

610.4

610.2

610.4

610.7

610.4

610.7

610.3

610.3

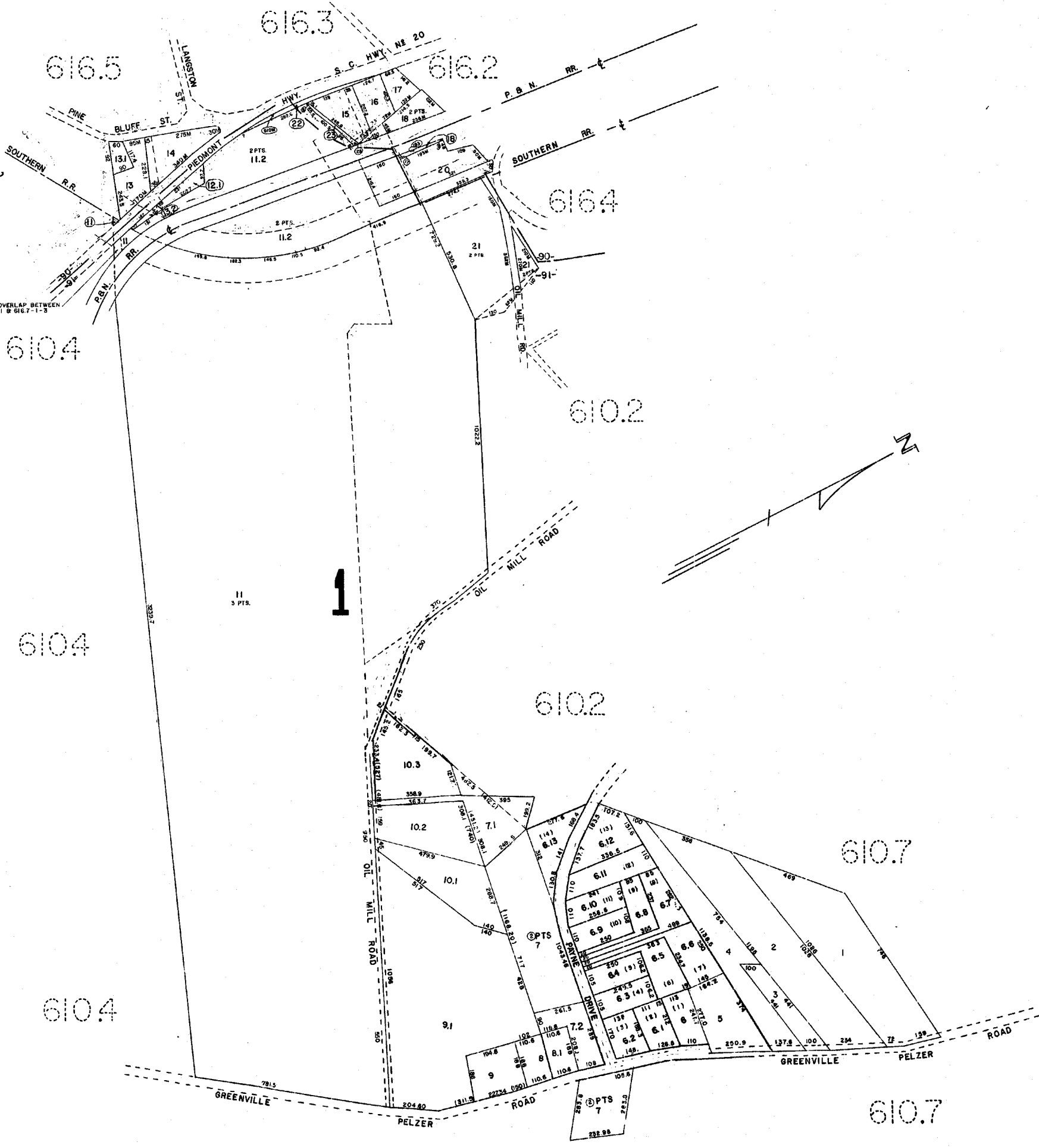
NOTE: OVERLAP BETWEEN  
1 & 616.7-11-3

11  
3 P.TS.

1

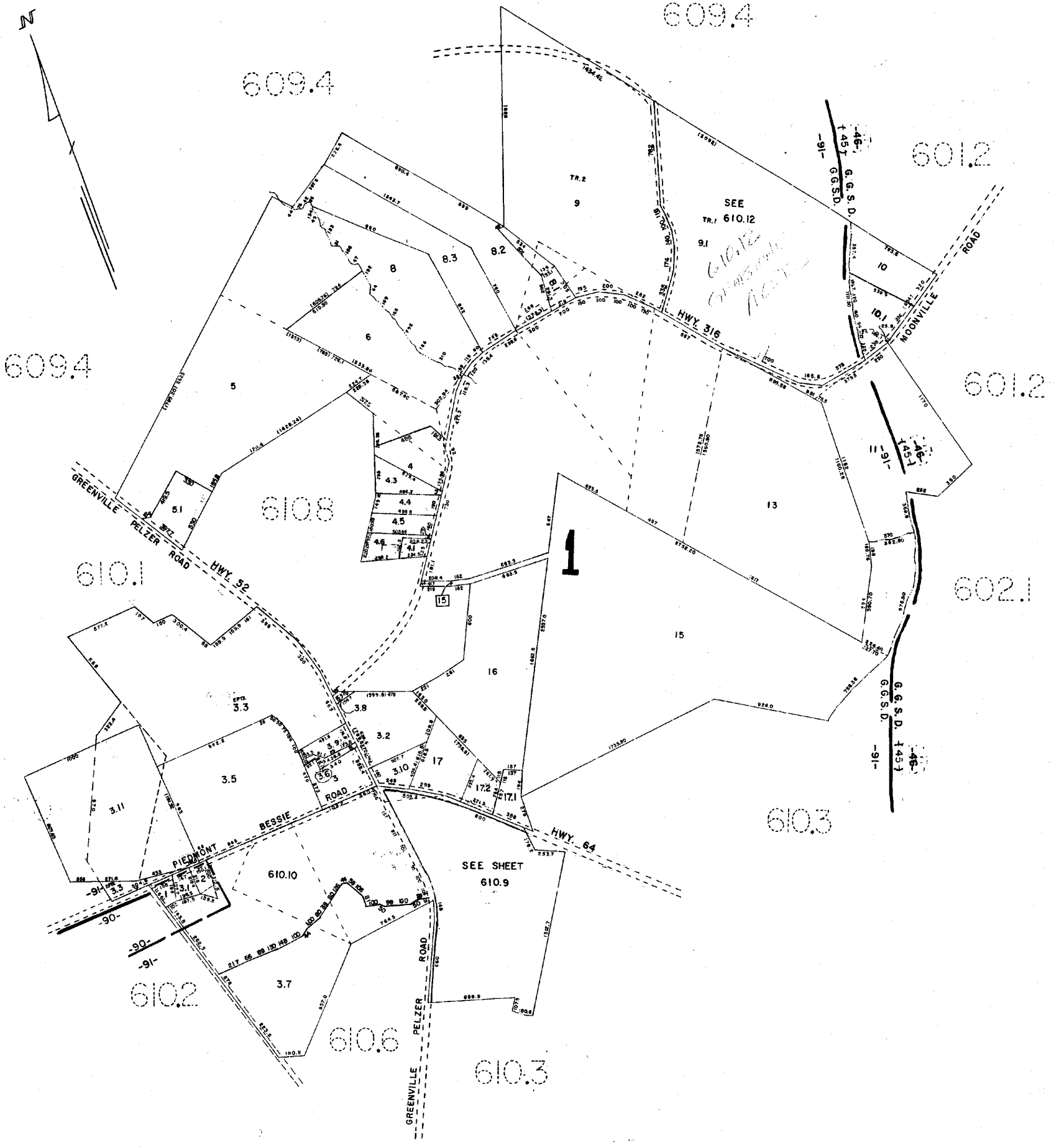
3 P.TS.  
7

3 P.TS.  
7



GREENVILLE COUNTY TAX MAPS GREENVILLE, S. C.		
TAX DISTRICT	MAP NUMBER	REVISIONS
91	610.6	/
90		
SCALE: 1" = 200'		INDEX-20

J-18



610.1

572

GREENVILLE COUNTY TAX MAPS GREENVILLE, S. C.	
TAX DISTRICT -91- -90- -145- -148-	MAP NUMBER <b>610.7</b>
SCALE 1" = 400'	
INDEX-20	

1677

610.7

610.7

610.1



610.7

610.7

610.7

J-12

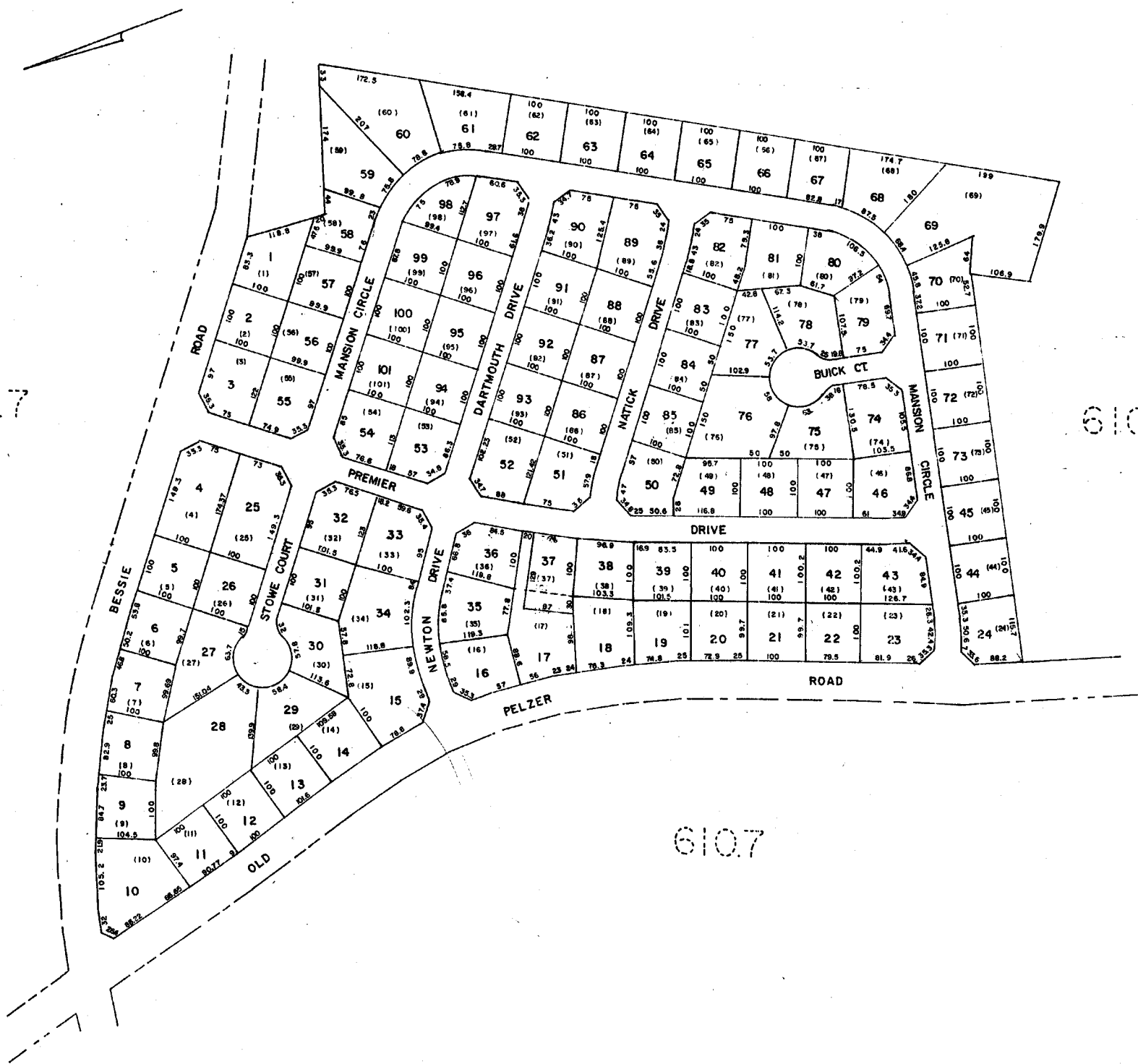
GREENVILLE COUNTY TAX MAPS		
GREENVILLE, S. C.		
TAX DISTRICT	MAP NUMBER	REVISIONS
63-91	610.8	
SCALE 1" = 100'		INDEX-20

610.7

610.7

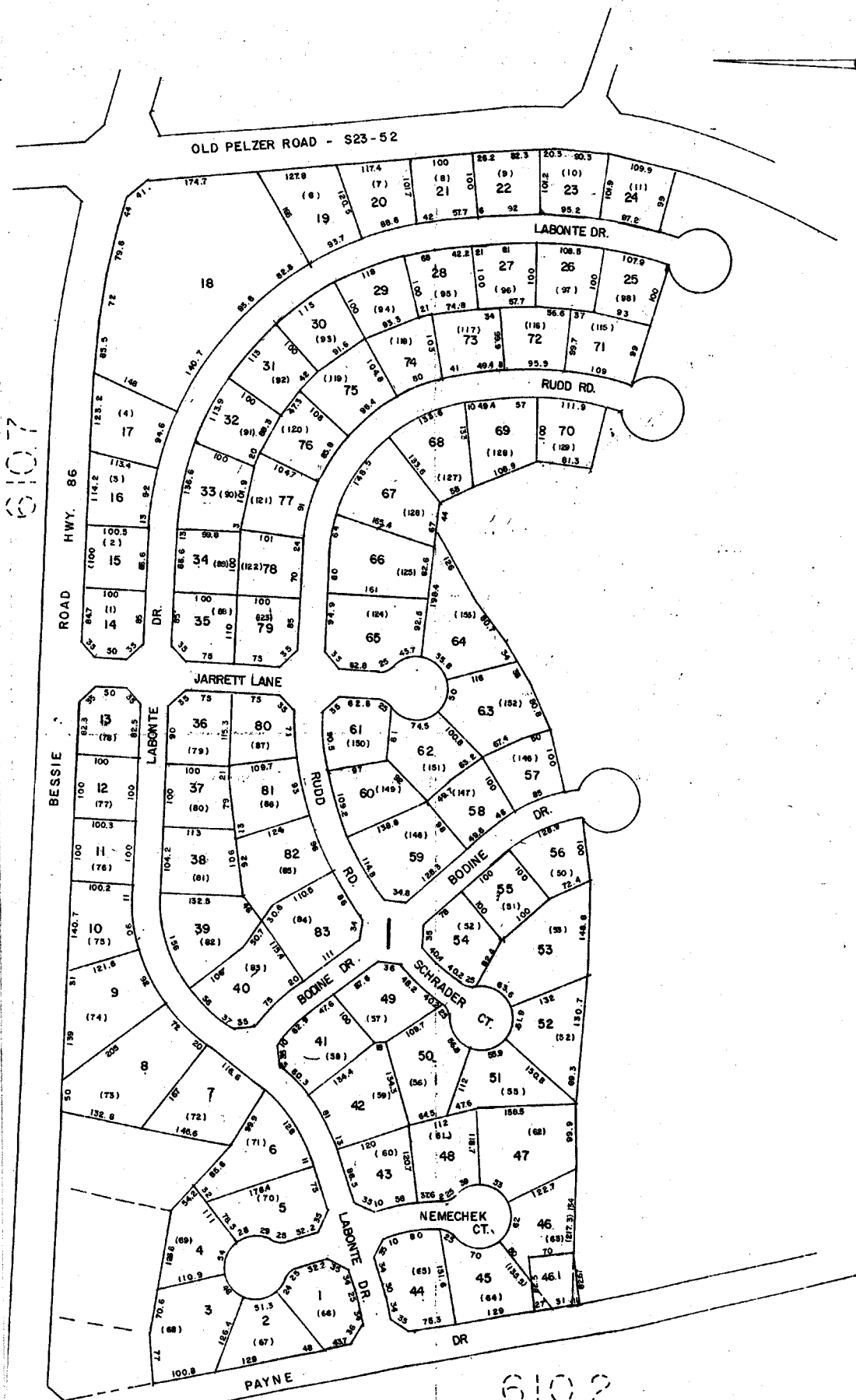
610.7

610.7



KINGSWOOD		
GREENVILLE COUNTY TAX MAPS		
GREENVILLE, S. C.		
TAX DISTRICT	MAP NUMBER	REVISION
	610.9	
SCALE 1" = 100'		INDEX-20

1679



6107

6107

610.2

KINGSWOOD PH-TWO, SEC-ONE

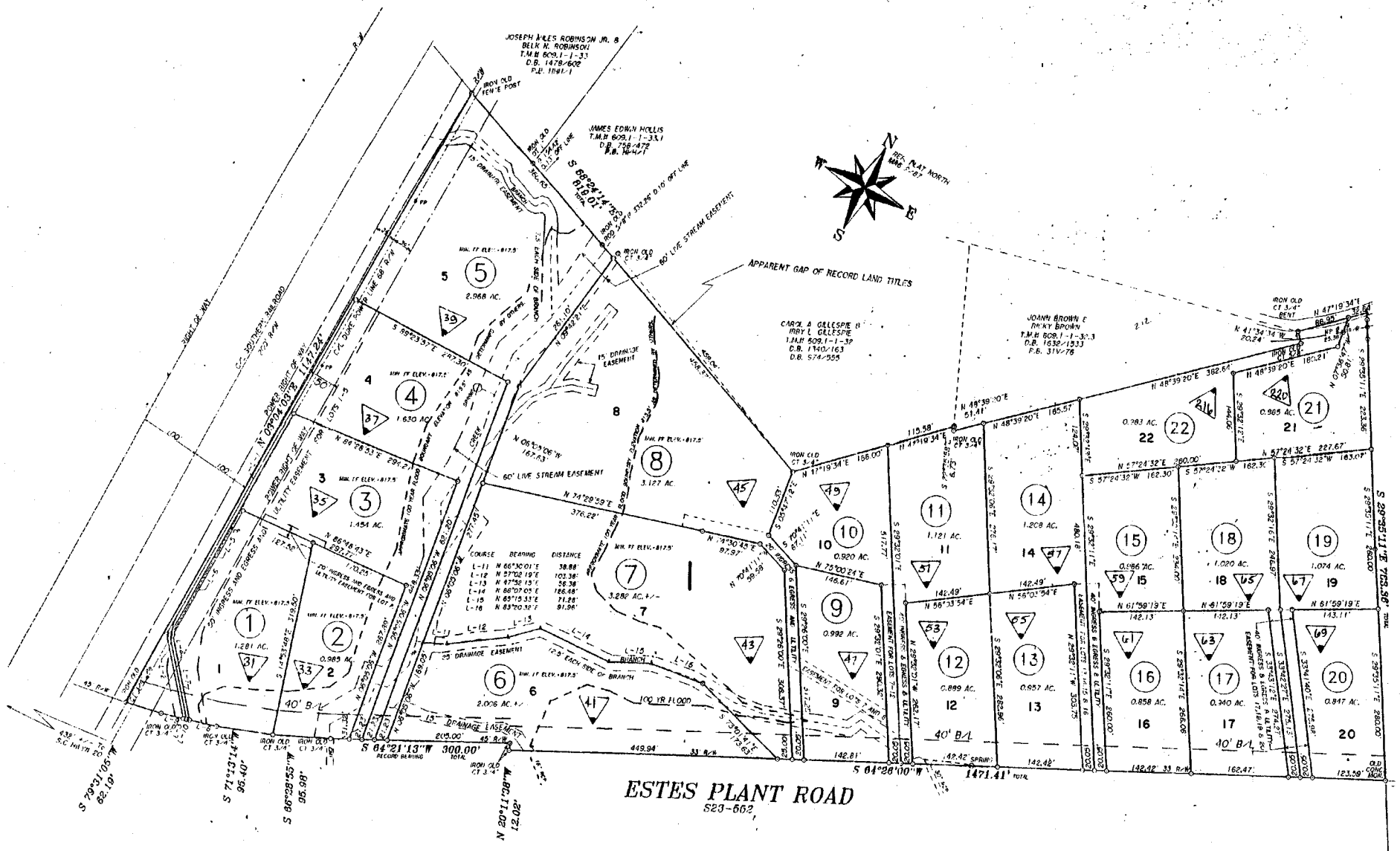
GREENVILLE COUNTY TAX MAPS

GREENVILLE, S. C.

TAX DISTRICT MAP NUMBER REVISION

610.10

- 91 - SCALE = 100' INDEX-20



ESTES CROSSING  
GREENVILLE COUNTY TAX MAPS  
GREENVILLE, S. C.

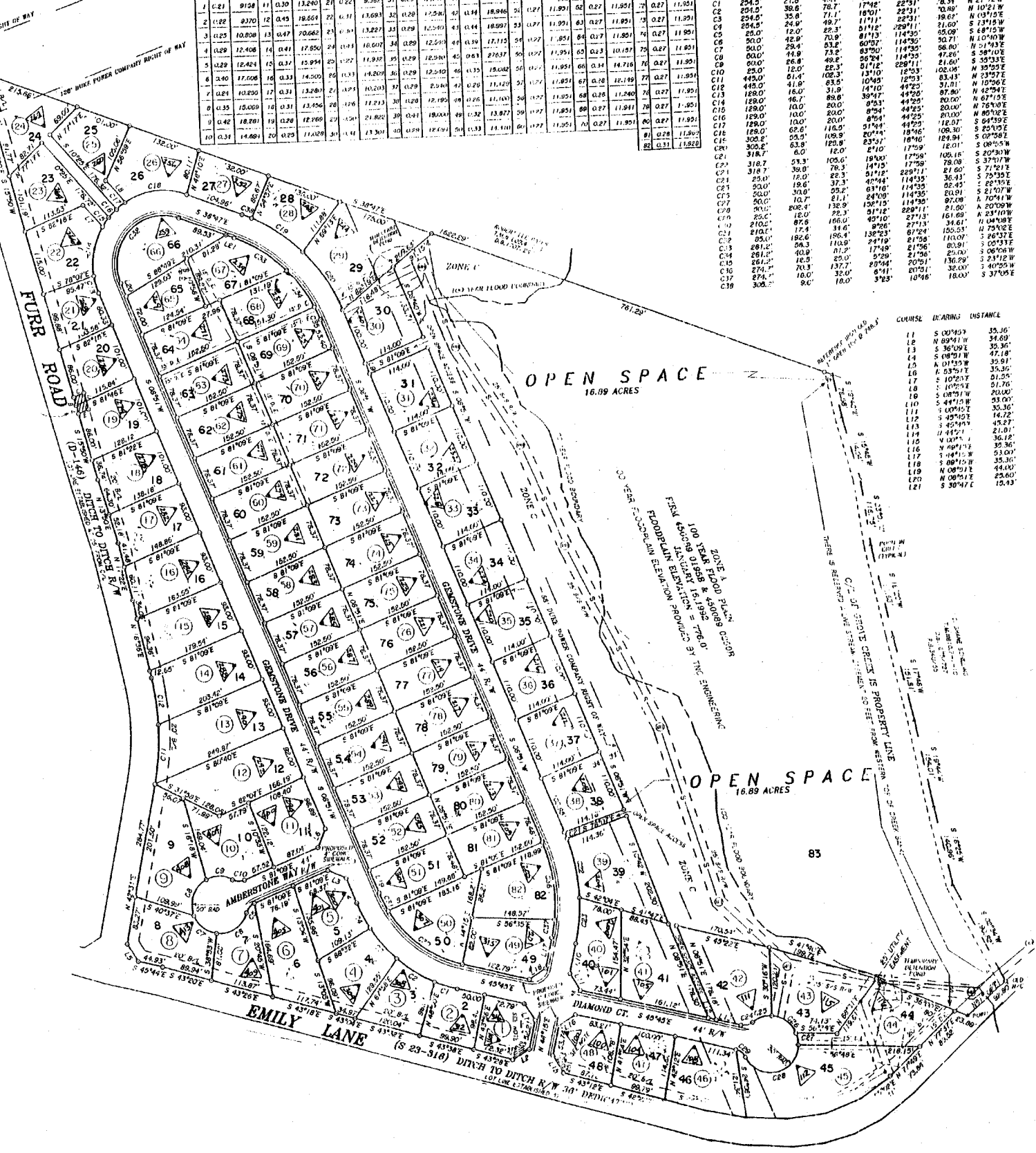
TAX DISTRICT	MAP NUMBER	REVISION
-91-	610.11	INDEX-20

Scale: 1" = 100'

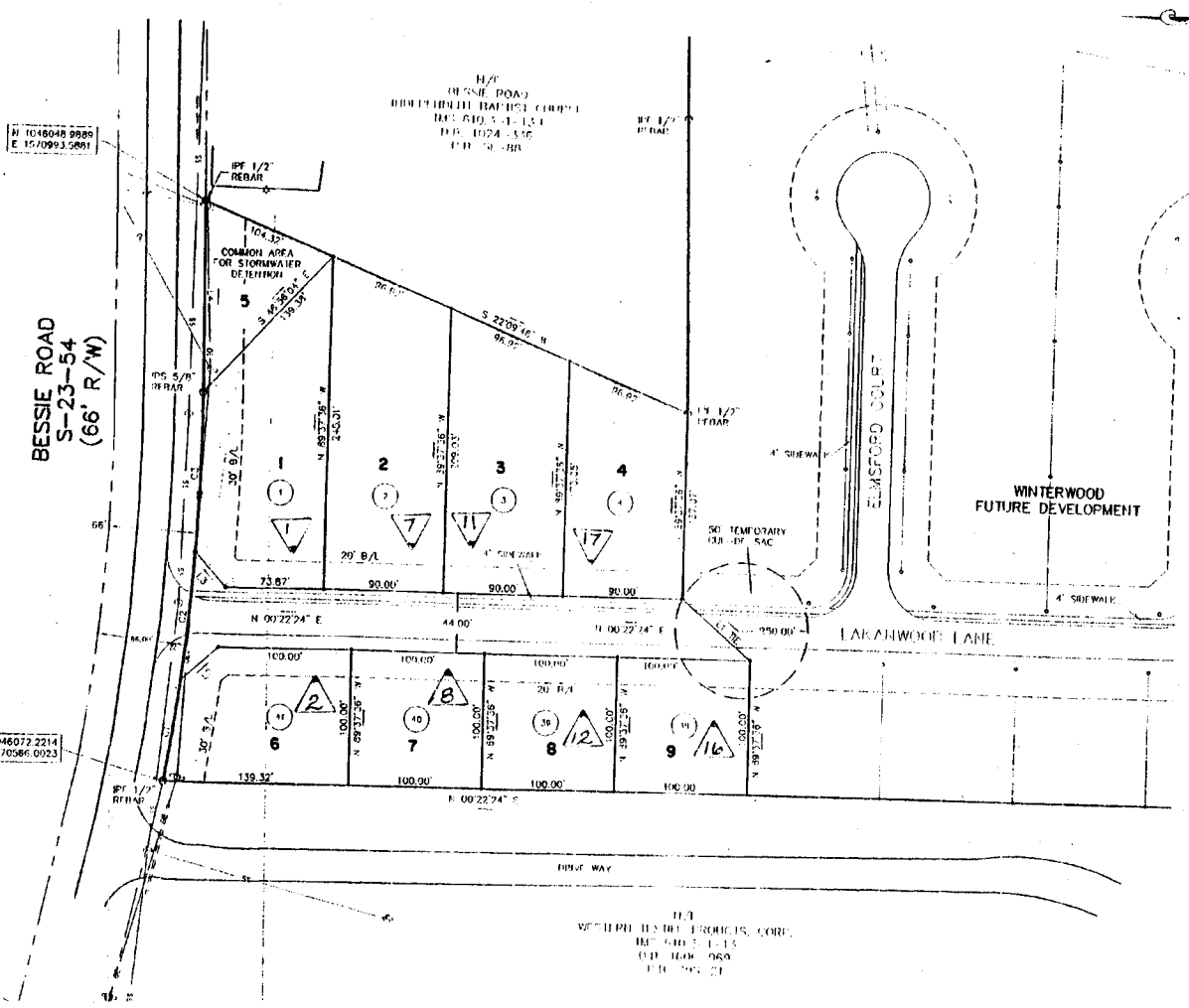
LOT	AREA	SQ. FT.	LOT	AREA	SQ. FT.	LOT	AREA	SQ. FT.	LOT	AREA	SQ. FT.	LOT	AREA	SQ. FT.	LOT	AREA	SQ. FT.
1	0.21	9134	11	0.20	13240	21	0.24	9369	31	0.29	12541	41	0.32	13204	51	0.37	15244
2	0.22	9370	12	0.23	13664	22	0.27	10681	32	0.33	13894	42	0.36	14846	52	0.41	17091
3	0.23	10008	13	0.24	14088	23	0.29	12227	33	0.35	15289	43	0.38	16317	53	0.43	18597
4	0.24	10646	14	0.25	14568	24	0.30	12707	34	0.36	15770	44	0.39	16846	54	0.44	19177
5	0.25	11284	15	0.26	15048	25	0.31	13187	35	0.37	16251	45	0.40	17382	55	0.45	19758
6	0.26	11922	16	0.27	15528	26	0.32	13667	36	0.38	16732	46	0.41	17907	56	0.46	20334
7	0.27	12560	17	0.28	16008	27	0.33	14147	37	0.39	17213	47	0.42	18432	57	0.47	20910
8	0.28	13198	18	0.29	16488	28	0.34	14627	38	0.40	17694	48	0.43	18957	58	0.48	21486
9	0.29	13836	19	0.30	16968	29	0.35	15107	39	0.41	18175	49	0.44	19482	59	0.49	22062
10	0.30	14474	20	0.31	17448	30	0.36	15587	40	0.42	18656	50	0.45	19997	60	0.50	22638

CURVE	RADIUS	TANGENT	LENGTH	DELTA	DEGREE	CHORD	BEARING
C1	254.5'	21.6'	43.1'	94.1'	22.31'	13.00'	N 47.51° W
C2	254.5'	30.8'	70.7'	17.82'	16.01'	70.86'	N 10.21° W
C3	254.5'	35.8'	71.1'	17.82'	16.01'	70.86'	N 10.21° W
C4	254.5'	42.8'	79.9'	17.82'	16.01'	70.86'	N 10.21° W
C5	254.5'	49.8'	88.7'	17.82'	16.01'	70.86'	N 10.21° W
C6	254.5'	56.8'	97.5'	17.82'	16.01'	70.86'	N 10.21° W
C7	254.5'	63.8'	106.3'	17.82'	16.01'	70.86'	N 10.21° W
C8	254.5'	70.8'	115.1'	17.82'	16.01'	70.86'	N 10.21° W
C9	254.5'	77.8'	123.9'	17.82'	16.01'	70.86'	N 10.21° W
C10	254.5'	84.8'	132.7'	17.82'	16.01'	70.86'	N 10.21° W
C11	254.5'	91.8'	141.5'	17.82'	16.01'	70.86'	N 10.21° W
C12	254.5'	98.8'	150.3'	17.82'	16.01'	70.86'	N 10.21° W
C13	254.5'	105.8'	159.1'	17.82'	16.01'	70.86'	N 10.21° W
C14	254.5'	112.8'	167.9'	17.82'	16.01'	70.86'	N 10.21° W
C15	254.5'	119.8'	176.7'	17.82'	16.01'	70.86'	N 10.21° W
C16	254.5'	126.8'	185.5'	17.82'	16.01'	70.86'	N 10.21° W
C17	254.5'	133.8'	194.3'	17.82'	16.01'	70.86'	N 10.21° W
C18	254.5'	140.8'	203.1'	17.82'	16.01'	70.86'	N 10.21° W
C19	254.5'	147.8'	211.9'	17.82'	16.01'	70.86'	N 10.21° W
C20	254.5'	154.8'	220.7'	17.82'	16.01'	70.86'	N 10.21° W
C21	254.5'	161.8'	229.5'	17.82'	16.01'	70.86'	N 10.21° W
C22	254.5'	168.8'	238.3'	17.82'	16.01'	70.86'	N 10.21° W
C23	254.5'	175.8'	247.1'	17.82'	16.01'	70.86'	N 10.21° W
C24	254.5'	182.8'	255.9'	17.82'	16.01'	70.86'	N 10.21° W
C25	254.5'	189.8'	264.7'	17.82'	16.01'	70.86'	N 10.21° W
C26	254.5'	196.8'	273.5'	17.82'	16.01'	70.86'	N 10.21° W
C27	254.5'	203.8'	282.3'	17.82'	16.01'	70.86'	N 10.21° W
C28	254.5'	210.8'	291.1'	17.82'	16.01'	70.86'	N 10.21° W
C29	254.5'	217.8'	299.9'	17.82'	16.01'	70.86'	N 10.21° W
C30	254.5'	224.8'	308.7'	17.82'	16.01'	70.86'	N 10.21° W
C31	254.5'	231.8'	317.5'	17.82'	16.01'	70.86'	N 10.21° W
C32	254.5'	238.8'	326.3'	17.82'	16.01'	70.86'	N 10.21° W
C33	254.5'	245.8'	335.1'	17.82'	16.01'	70.86'	N 10.21° W
C34	254.5'	252.8'	343.9'	17.82'	16.01'	70.86'	N 10.21° W
C35	254.5'	259.8'	352.7'	17.82'	16.01'	70.86'	N 10.21° W
C36	254.5'	266.8'	361.5'	17.82'	16.01'	70.86'	N 10.21° W
C37	254.5'	273.8'	370.3'	17.82'	16.01'	70.86'	N 10.21° W
C38	254.5'	280.8'	379.1'	17.82'	16.01'	70.86'	N 10.21° W

COURSE	BEARING	DISTANCE
11	S 00° 00' 00" E	35.36'
12	N 09° 01' 10" W	34.69'
13	S 38° 09' 10" E	35.36'
14	S 18° 01' 10" W	47.18'
15	A 01° 03' 10" W	35.91'
16	A 05° 05' 10" E	35.36'
17	S 10° 05' 10" E	01.55'
18	S 10° 05' 10" E	01.76'
19	S 08° 05' 10" W	20.18'
20	S 08° 05' 10" W	23.00'
21	S 08° 05' 10" W	35.36'
22	S 08° 05' 10" W	16.72'
23	S 08° 05' 10" W	45.87'
24	S 08° 05' 10" W	21.00'
25	S 08° 05' 10" W	36.18'
26	S 08° 05' 10" W	39.36'
27	S 08° 05' 10" W	51.00'
28	S 08° 05' 10" W	55.36'
29	S 08° 05' 10" W	44.40'
30	S 08° 05' 10" W	25.60'
31	S 08° 05' 10" W	25.60'
32	S 08° 05' 10" W	25.33'







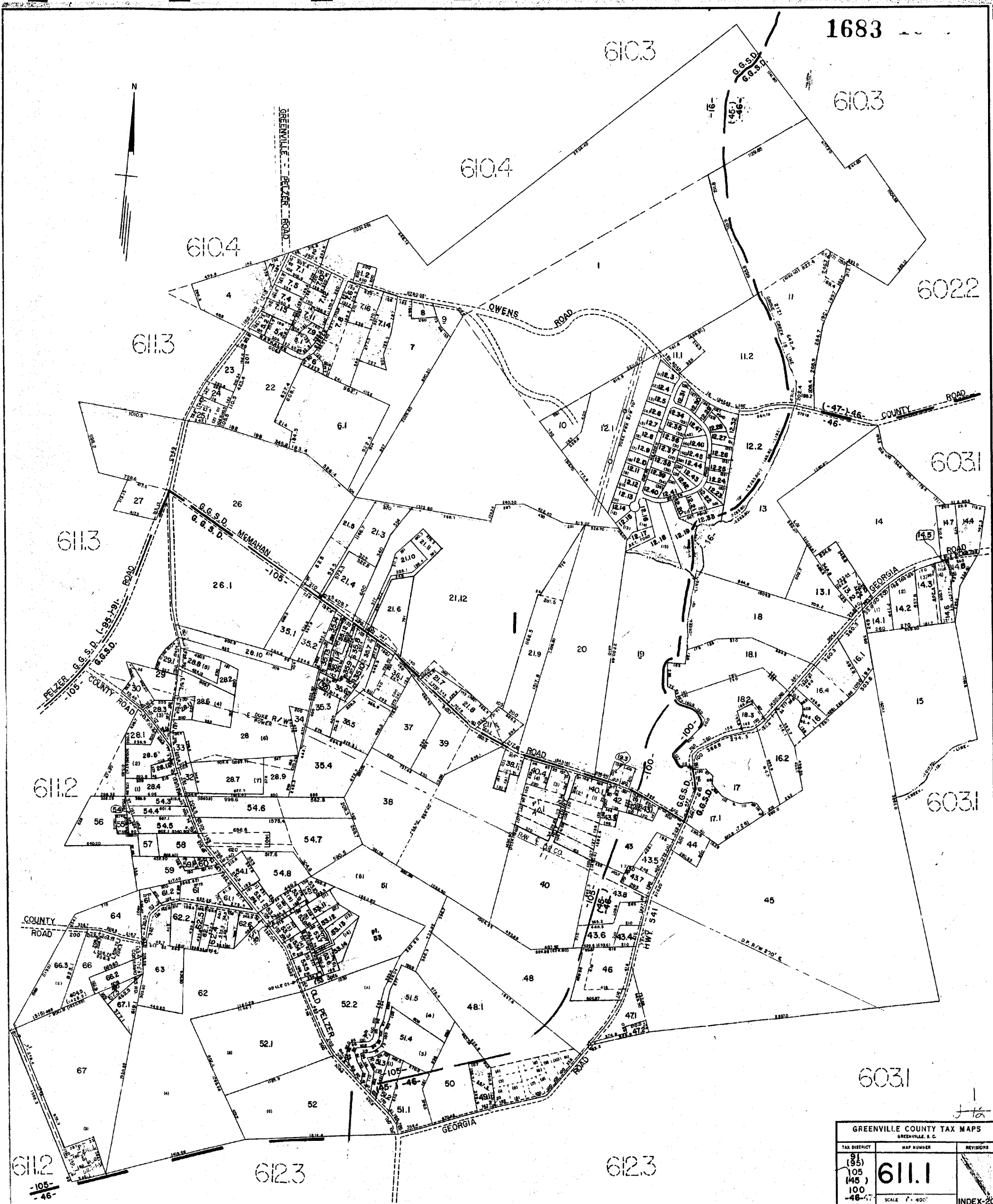
LINE	LENGTH	BEARING
L1 TIE	68.12'	S 40°36'28" W
L2	37.38'	S 41°17'08" E
L3	34.09'	N 47°22'58" E
L4	141.19'	N 89°25'03" E

CURVE	RADIUS	LENGTH	TANGENT	CHORD	BEARING	DELTA
C1	1487.89'	76.04'	38.03'	76.03'	S 80°39'32" E	2°55'41"
C2	1487.89'	94.18'	47.11'	94.18'	S 84°18'32" E	3°37'38"
C3	1487.89'	117.88'	58.87'	117.65'	S 89°21'18" E	4°31'54"

WINTERWOOD PHASE 1 - SECTION 1					
LOT #	ACRES	SQ. FT.	LOT #	ACRES	SQ. FT.
1	0.417	18,157	30	0.230	10,000
2	0.469	20,434	31	0.230	10,000
3	0.395	17,183	32	0.230	10,000
4	0.320	13,958	33	0.230	10,000

WINTER WOOD  
GREENVILLE COUNTY TAX MAPS  
GREENVILLE, S. C.

TAX DISTRICT	MAP NUMBER	REVISIONS
91	610.13	20
SCALE 1" = 60'		



GREENVILLE COUNTY TAX MAPS GREENVILLE, S. C.		
TAX DISTRICT	MAP NUMBER	REVISIONS
(95) 105 (45) 100 -46-47-	<b>611.1</b>	
SCALE 1" = 400'		INDEX-20

611.3

611.1

617.6

611.1

617.6

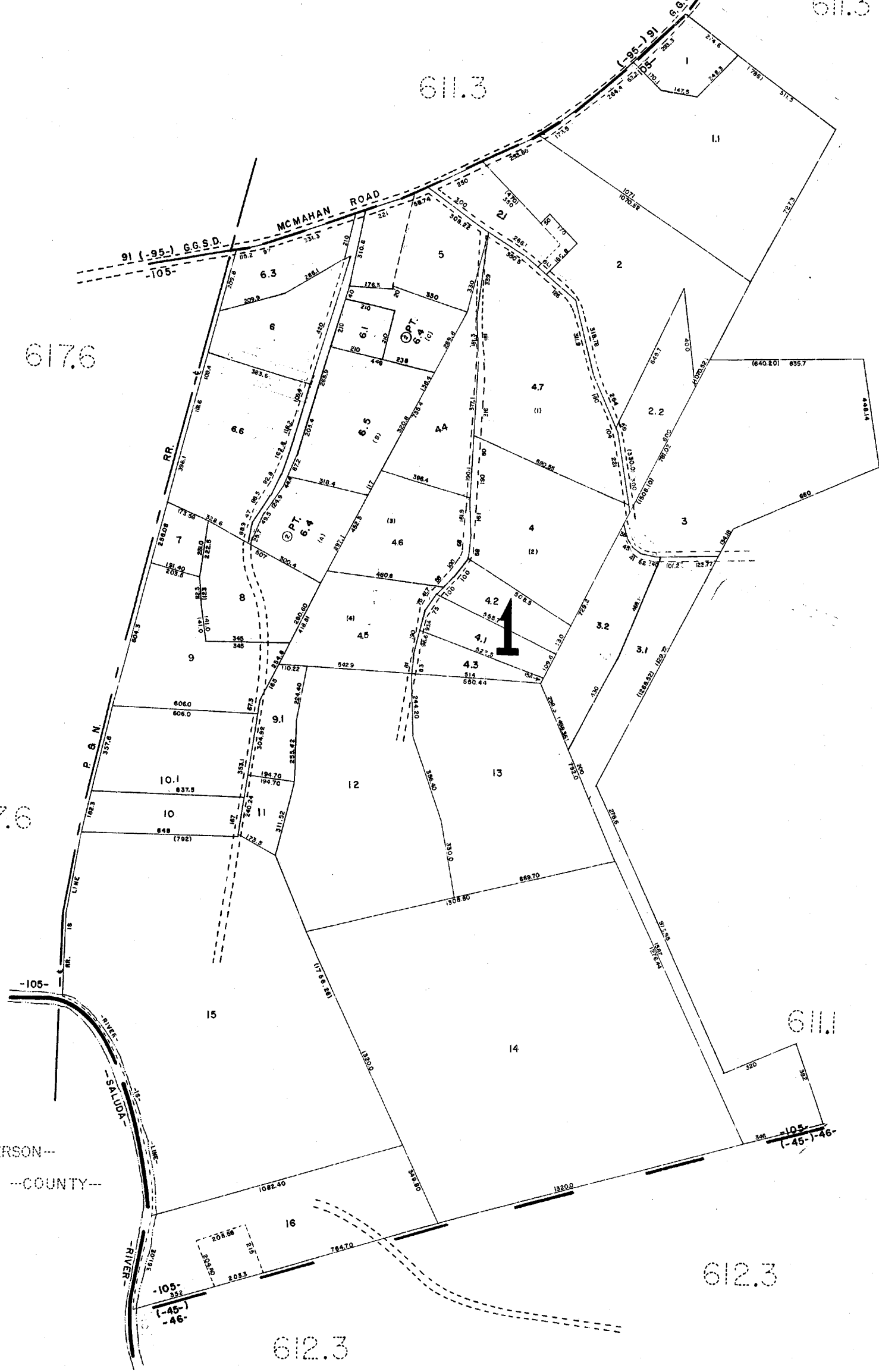


611.1

612.3

612.3

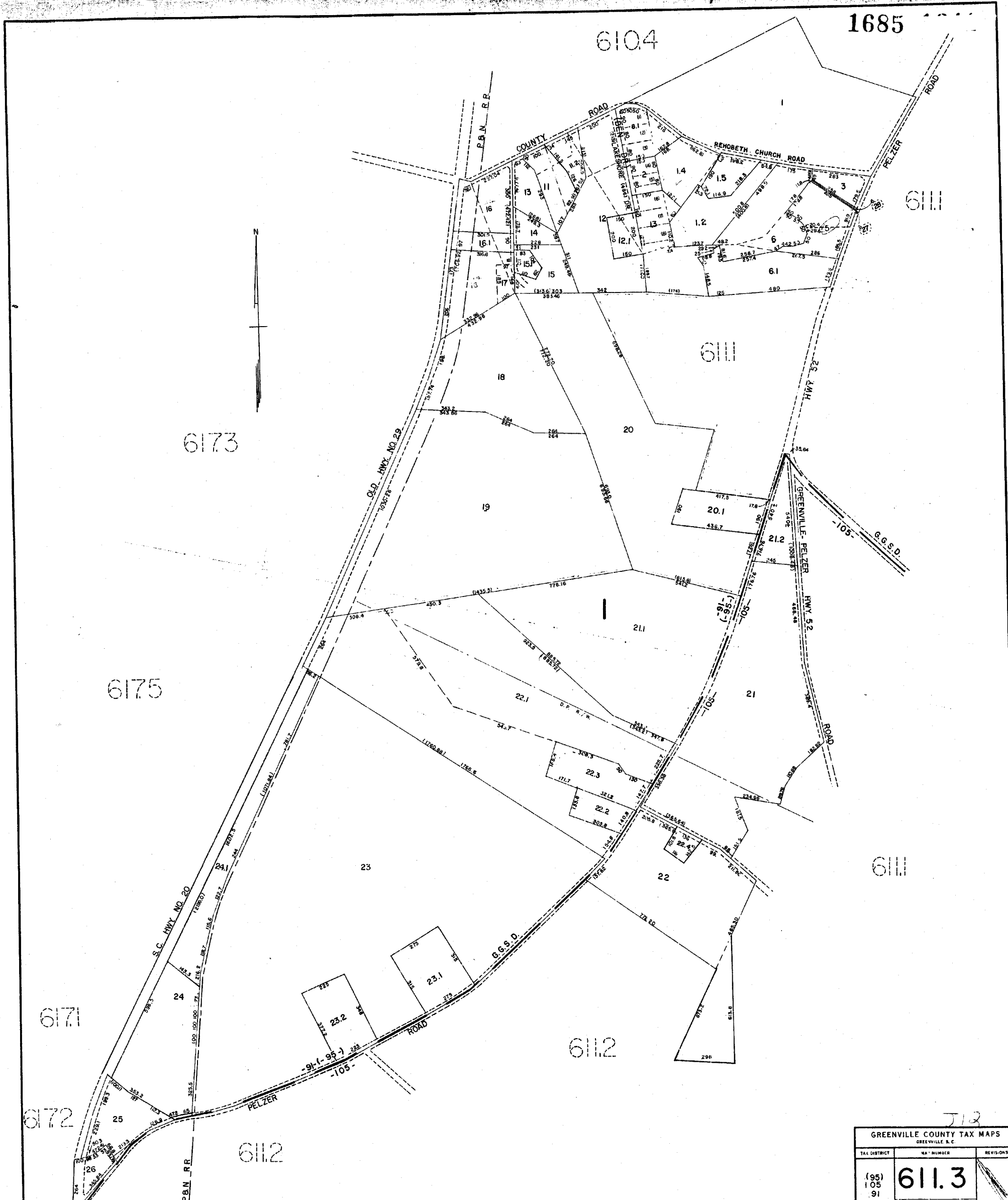
--ANDERSON--  
--COUNTY--




512

GREENVILLE COUNTY TAX MAPS GREENVILLE, S. C.		
TAX DISTRICT	MAP NUMBER	REVISIONS
105	611.2	INDEX-20
SCALE 1" = 200'		

MAP NO. 100 W 91244



712

GREENVILLE COUNTY TAX MAPS GREENVILLE S.C.		
TAX DISTRICT	MAP NUMBER	REVISIONS
(95) 105 91	<b>611.3</b>	
SCALE 1" = 200'		INDEX-20

-ANDERSON-

COUNTY-

612.4

612.3

612.2

612.2

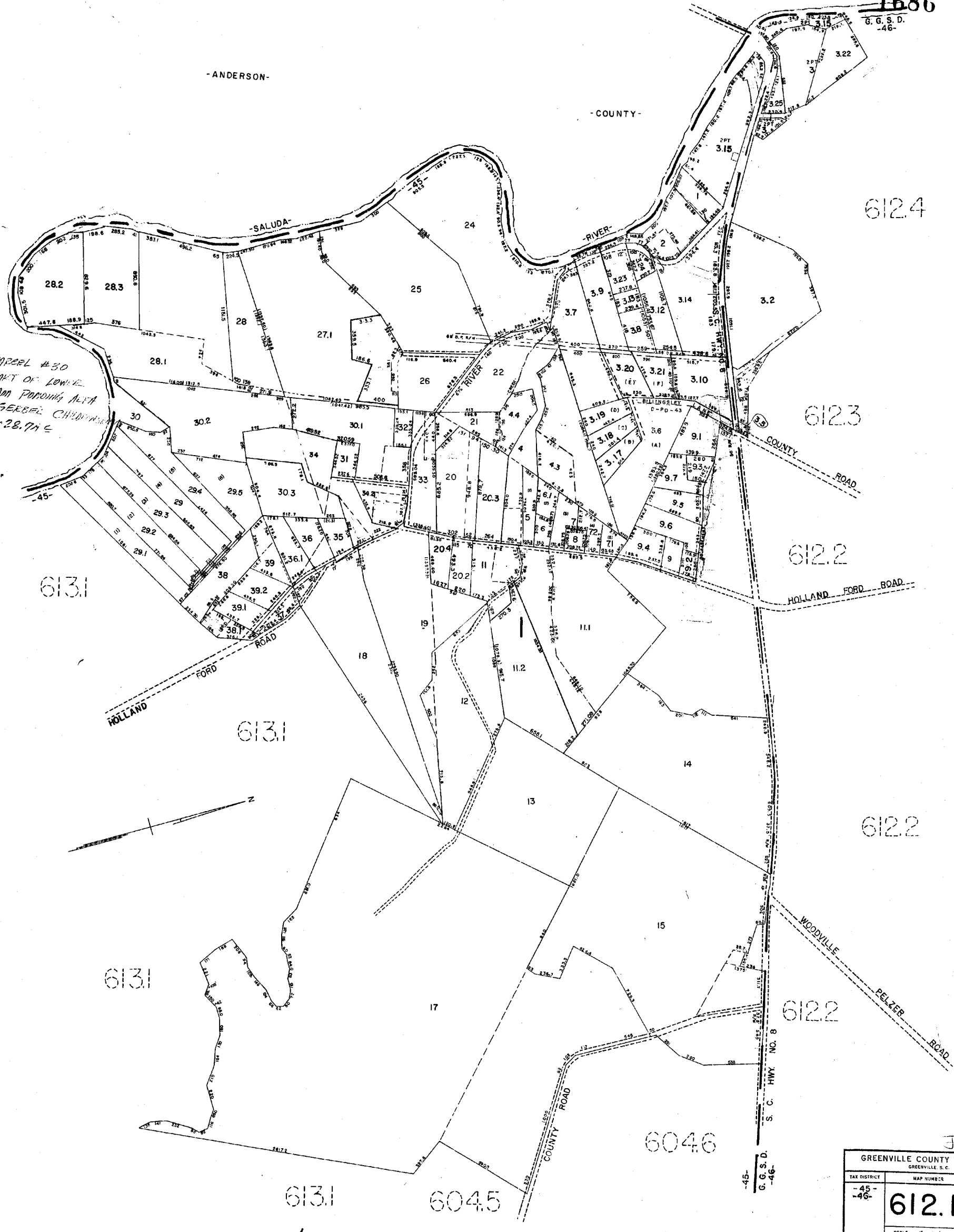
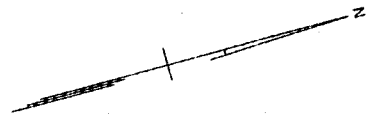
612.2

604.6

613.1

604.5

PARCEL #30  
PART OF LOWER  
DAM PARISH AREA  
-GERRIE CHILDRESS  
-28.74 E



GREENVILLE COUNTY TAX MAPS GREENVILLE, S.C.		
TAX DISTRICT	MAP NUMBER	REVISION
-45- -46-	612.1	
SCALE 1" = 400'		INDEX-21

1  
JLZ

1687

6123

6123

6121

6123

6121

6121

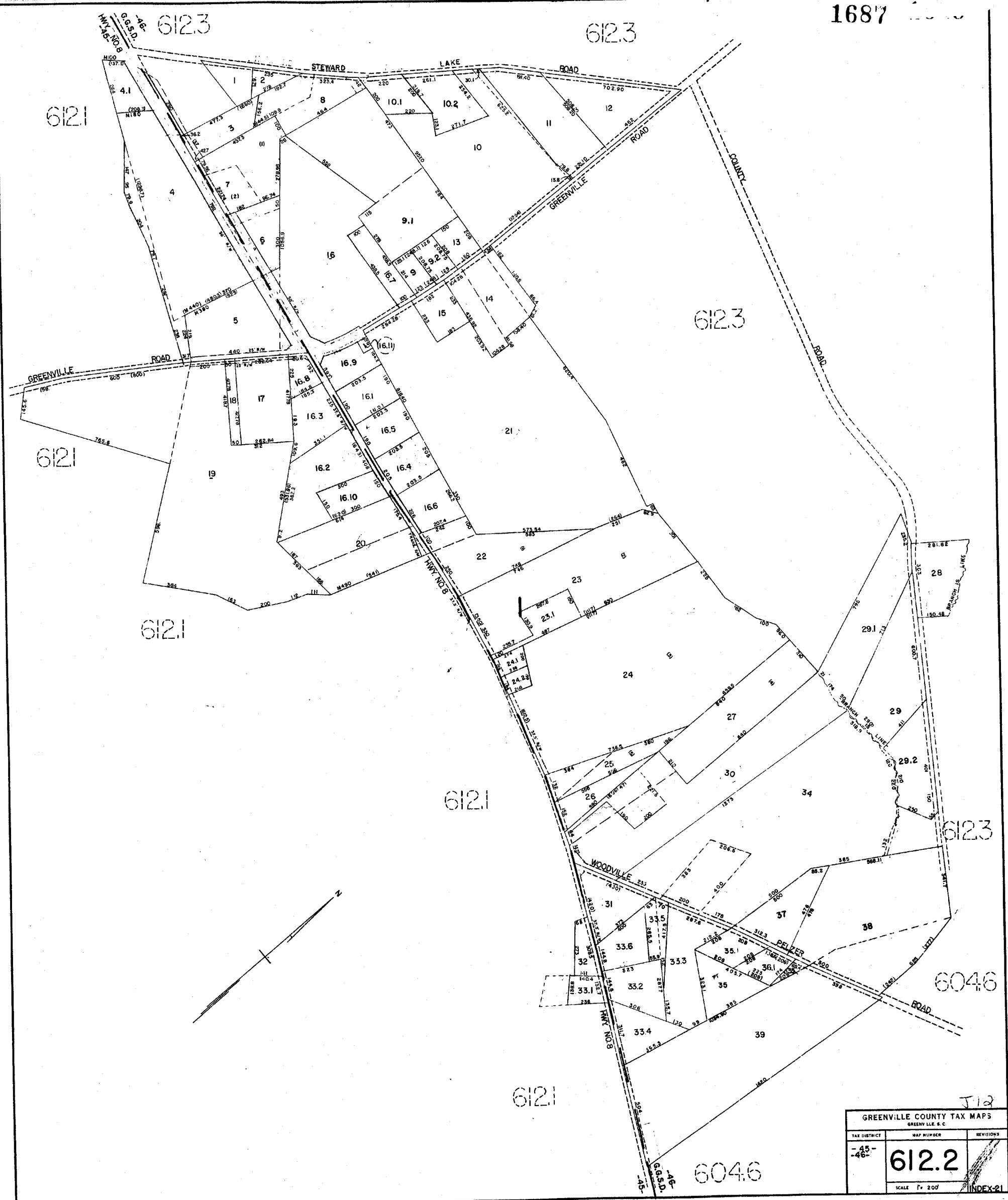
6121

6123

6046

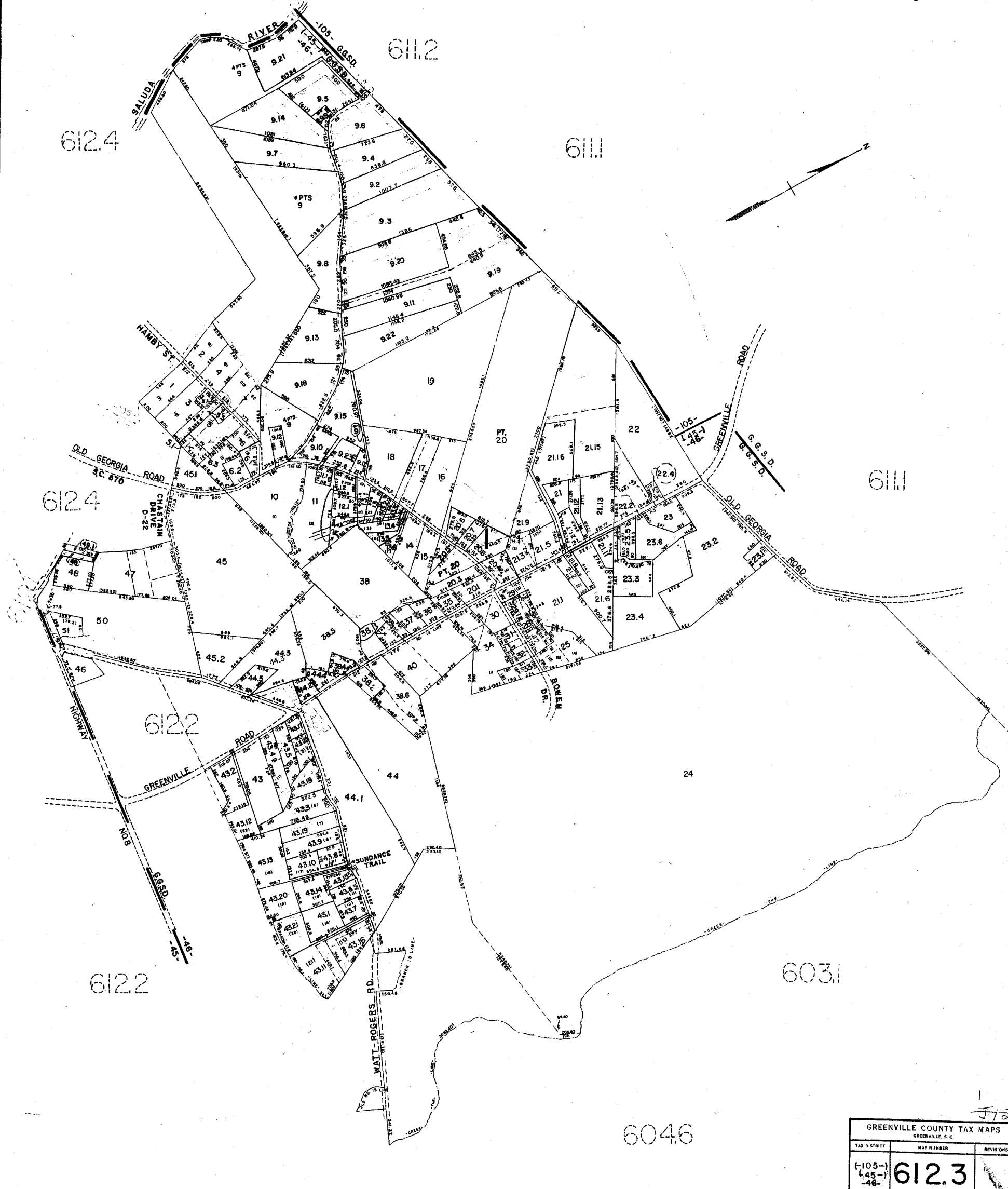
6121

6046



J12

GREENVILLE COUNTY TAX MAPS GREENVILLE, S.C.		
TAX DISTRICT	MAP NUMBER	REVISIONS
-45-	612.2	
-46-		
SCALE 1" = 200'		INDEX-21

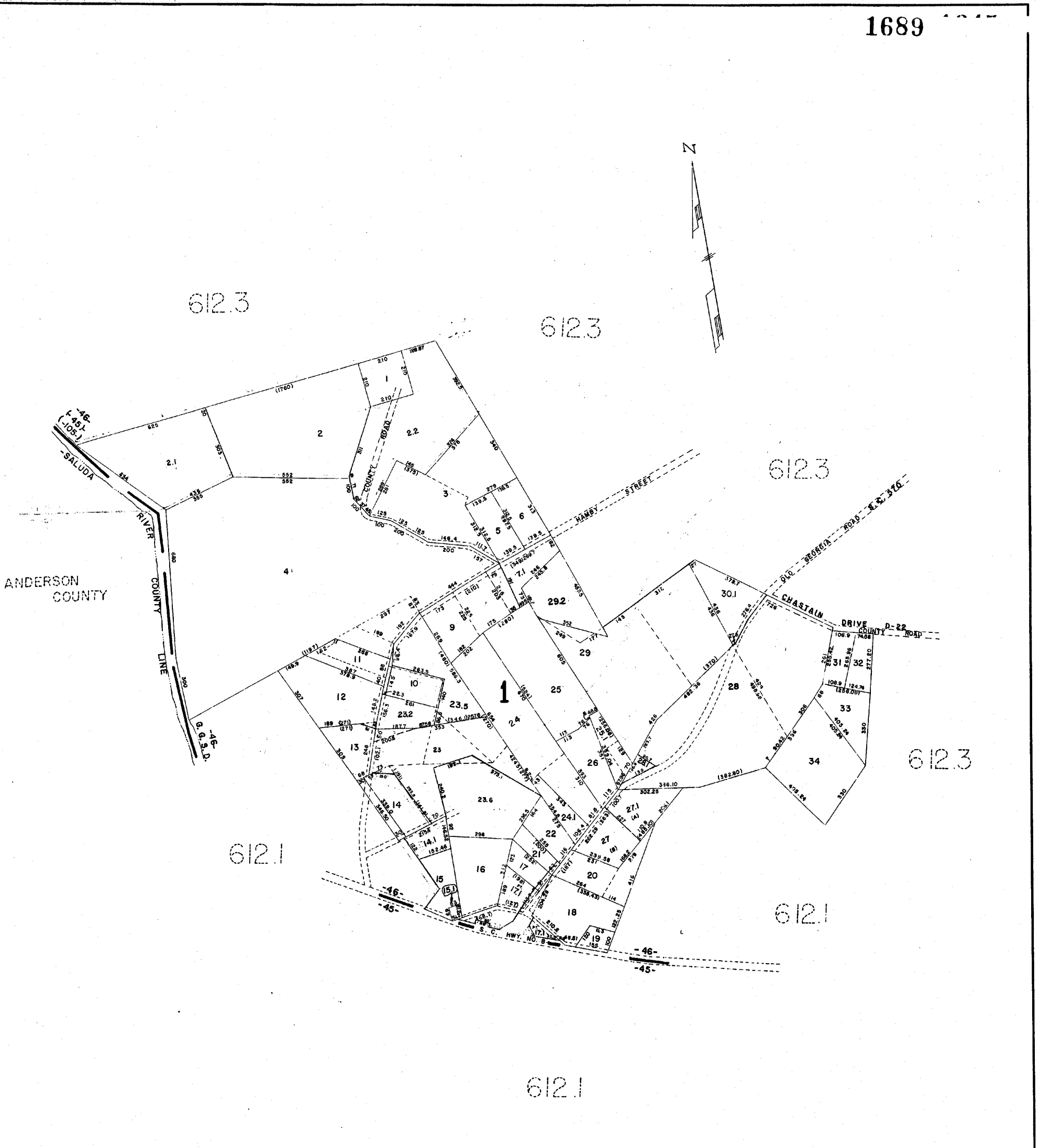


1  
572

GREENVILLE COUNTY TAX MAPS GREENVILLE, S. C.		
TAX DISTRICT	MAP NUMBER	REVISIONS
(-105-) (-45-) -46-	612.3	
SCALE 1" = 400'		INDEX-21

NO. 105 W-61344

1689



712

GREENVILLE COUNTY TAX MAPS GREENVILLE, S. C.		
TAX DISTRICT	MAP NUMBER	REVISIONS
45- -46- (-105-)	<b>612.4</b>	
SCALE 1" = 200'		INDEX-21



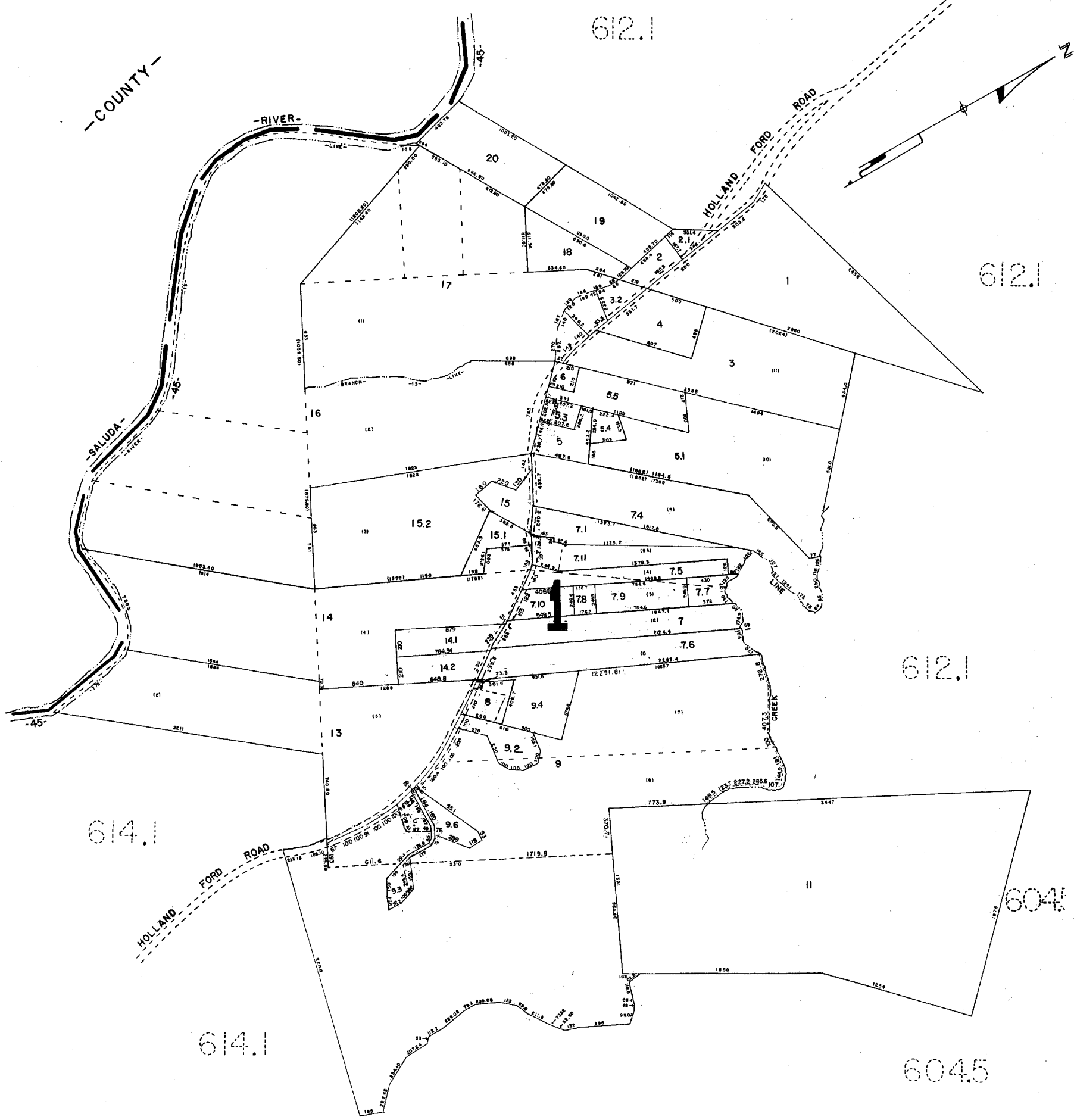
-ANDERSON-

-COUNTY-

-RIVER-

-SALUDA-

HOLLAND FORD ROAD



J12

GREENVILLE COUNTY TAX MAPS GREENVILLE, S. C.		
TAX DISTRICT	MAP NUMBER	REVISION
-45-	613.1	
SCALE 1" = 400'		INDEX

100' NO. 150 W. 10344

1691

6131

6131

6051

ANDERSON

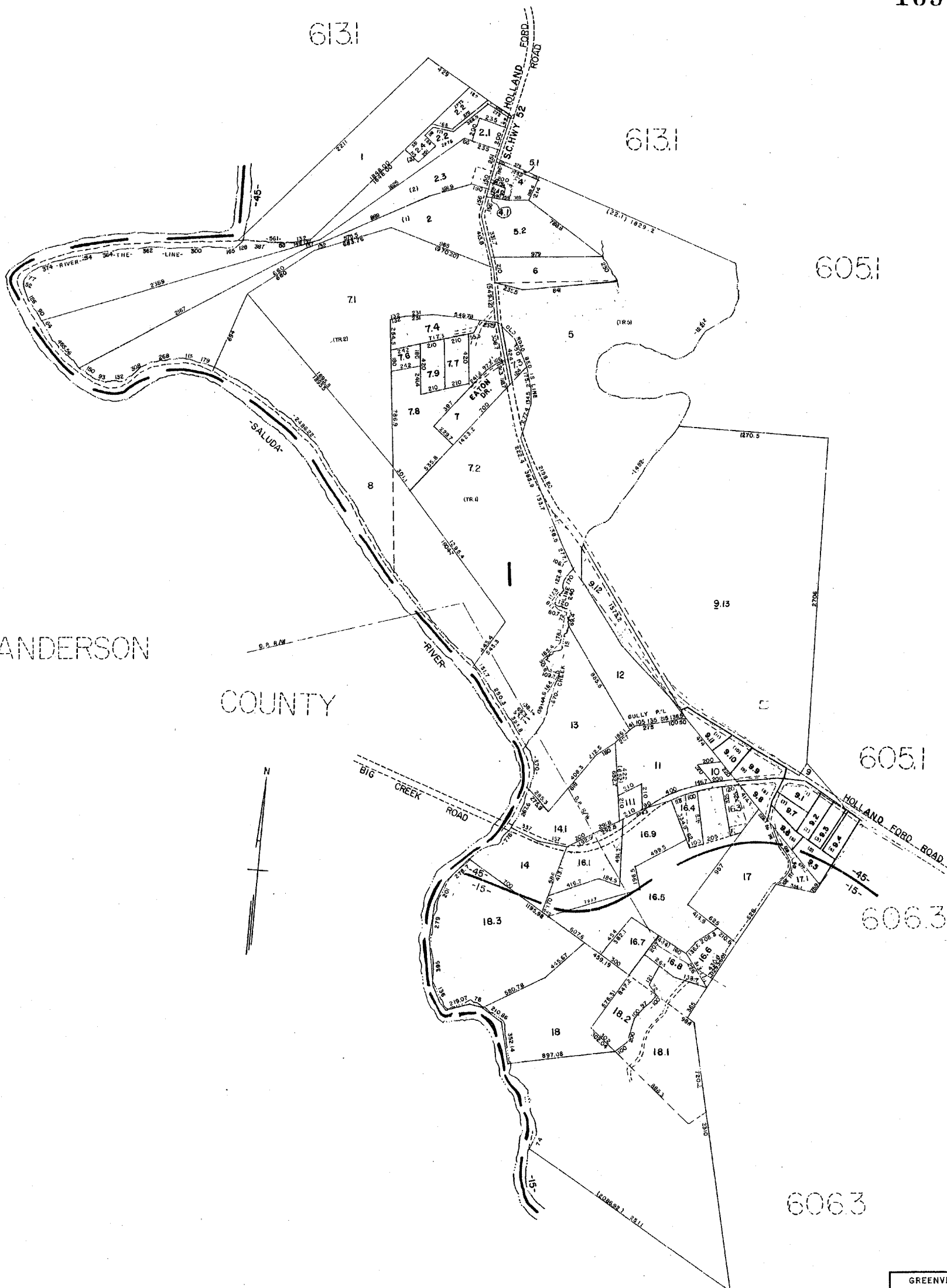
COUNTY

6051

6063

6063

6063



GREENVILLE COUNTY TAX MAPS GREENVILLE, S.C.		
TAX DISTRICT	MAP NUMBER	REVISION
15 -45-	<b>6141</b>	
SCALE 1" = 400'		INDEX-21

1  
JTQ



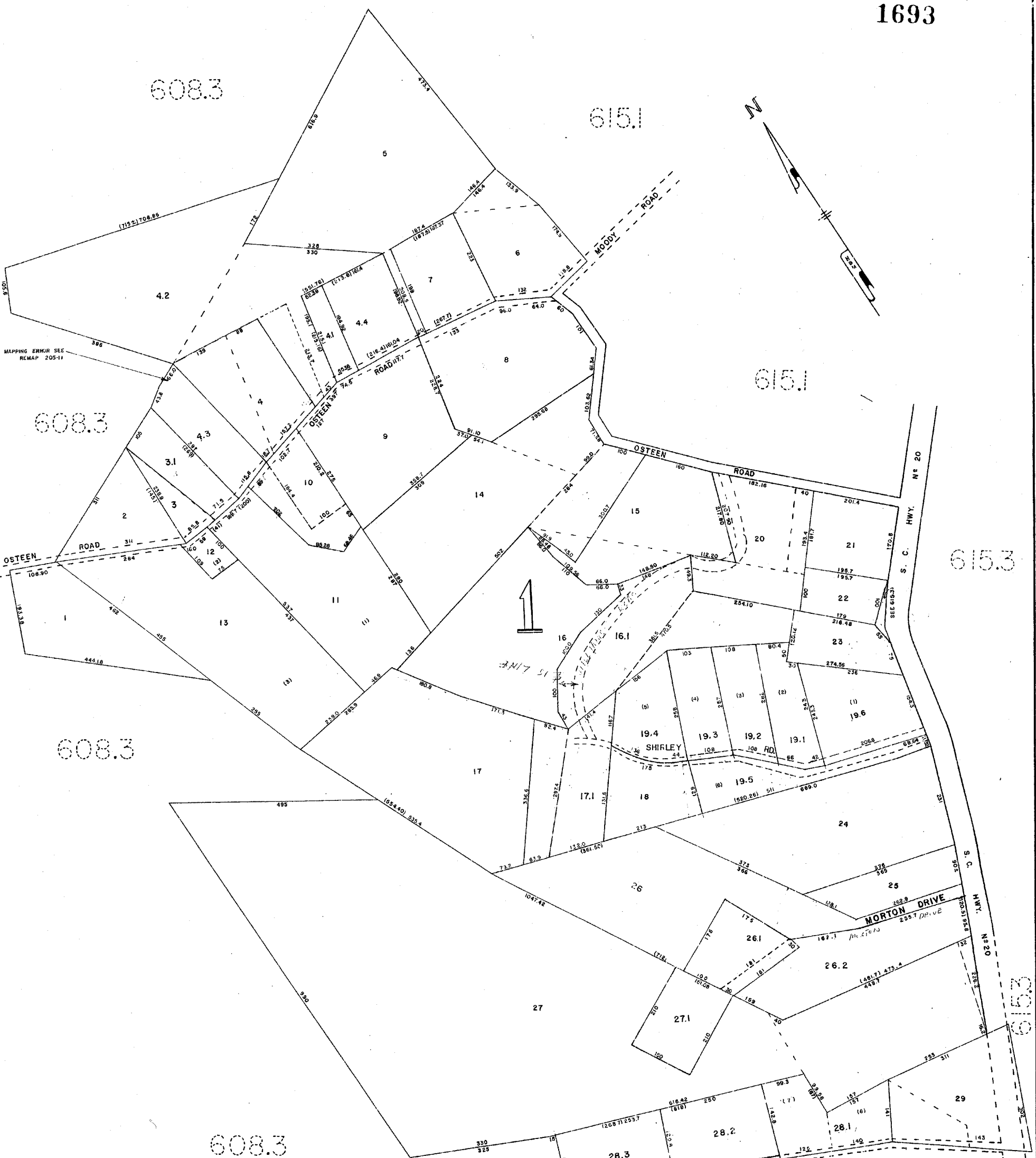
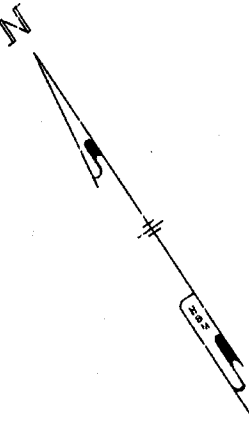
①  
JK

GREENVILLE COUNTY TAX MAPS GREENVILLE, S. C.		
TAX DISTRICT	MAP NUMBER	REVISIONS
-91-	615.1	/
SCALE 1" = 100'		INDEX-20

1693

608.3

615.1



MAPPING ERROR SEE  
REMAP 205-11



GREENVILLE COUNTY TAX MAPS GREENVILLE, S. C.		
TAX DISTRICT	MAP NUMBER	REVISIONS
-91-	615.2	J

615.4

615.4

615.3

608.3

608.3

608.3

N

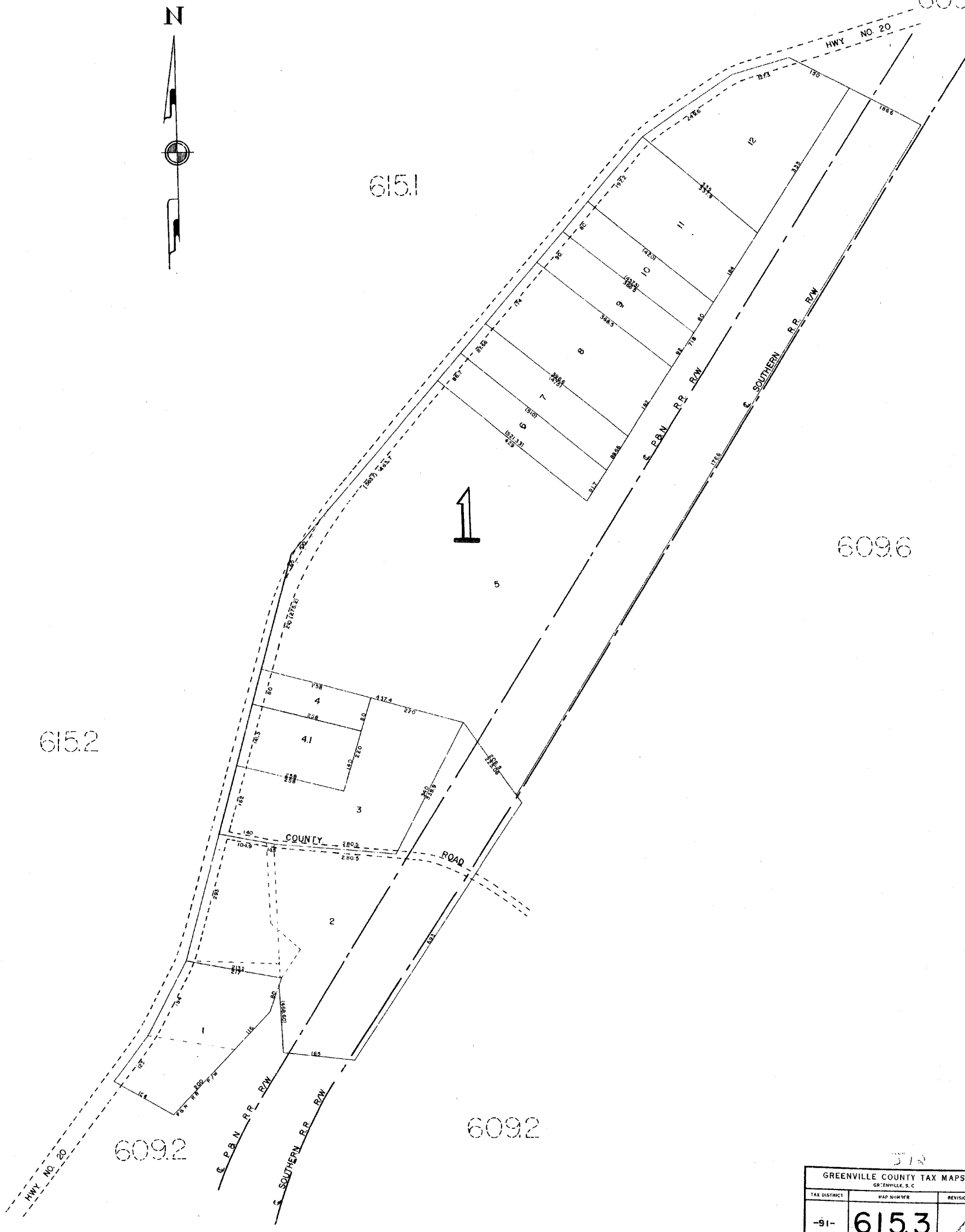


615.1

609.6

615.2

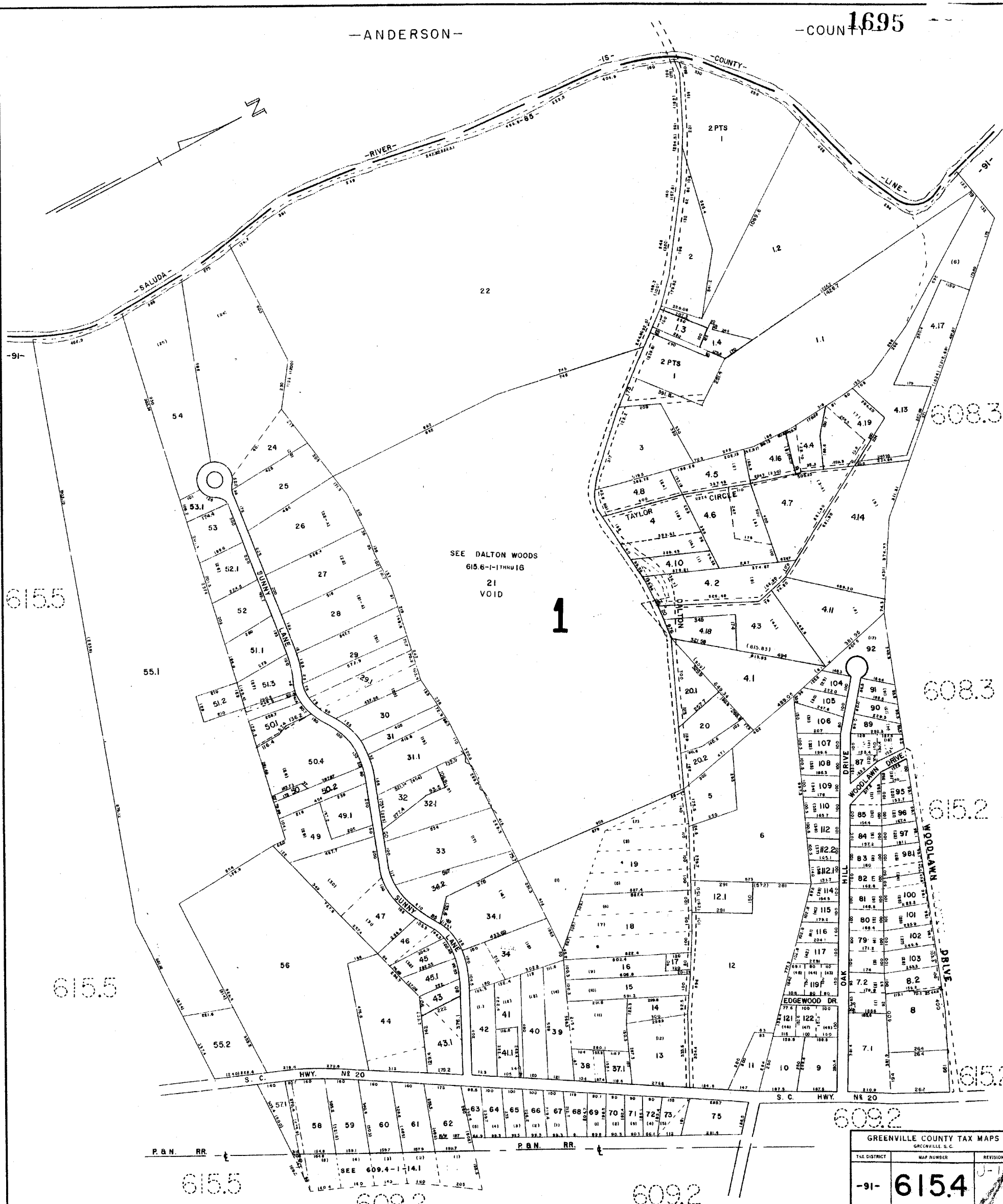
609.2



GREENVILLE COUNTY TAX MAPS GREENVILLE, S.C.		
TAX DISTRICT	MAP NUMBER	REVISIONS
-91-	615.3	
SCALE 1" = 100'		INDEX-21

-ANDERSON-

-COUNTY 1695-



SEE DALTON WOODS  
615.6-1-11THU16  
21  
VOID

1

GREENVILLE COUNTY TAX MAPS		
TAX DISTRICT	MAP NUMBER	REVISIONS
-91-	615.4	J-1
SCALE 1" = 200'		

-ANDERSON-  
-COUNTY-

-RIVER-

-SALUDA-

615.4

616.6

616.6

615.4

616.6

615.4

609.4

609.1

609.1

GOLDEN GROVE  
SOUTH FORTY SECTION 102  
GREENVILLE COUNTY TAX MAPS  
GREENVILLE, S. C.

TAX DISTRICT	MAP NUMBER	REVISIONS
-91-	615.5	
SCALE 1" = 200'		INDEX-2

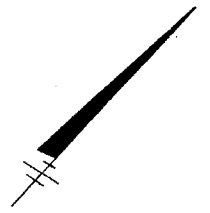


1697

615.4

615.4

615.4



DALTON WOODS		
GREENVILLE COUNTY TAX MAPS		
GREENVILLE, S. C.		
TAX DISTRICT	MAP NUMBER	REVISIONS
-91-	615.6	J-12
SCALE 1" = 100'		INDEX-2





616.2

616.2

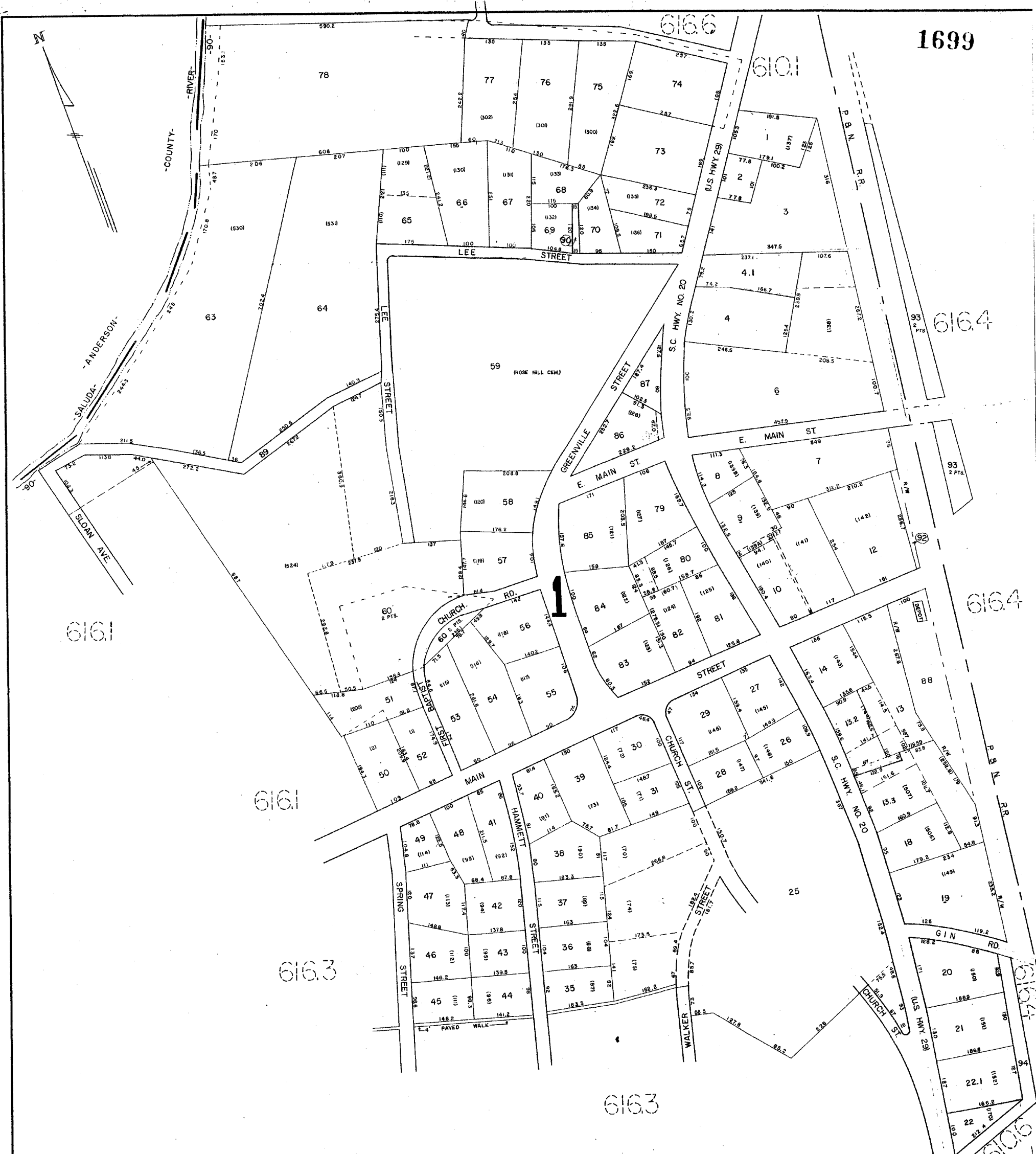
616.3

616.3

616.1

GREENVILLE COUNTY TAX MAPS GREENVILLE, S. C.		
TAX DISTRICT	MAP NUMBER	REVISIONS
90	<b>616.1</b>	
SCALE 1" = 100'		INDEX-20

MAP NO. 156 W 81344



1699

616.6

610.1

616.4

616.4

616.1

616.1

616.3

616.3

616.4

610.6

GREENVILLE COUNTY TAX MAPS		
GREENVILLE, S. C.		
TAX DISTRICT	MAP NUMBER	REVISIONS
90	616.2	J.P.
SCALE 1" = 100'		

ANDERSON COUNTY  
GREENVILLE COUNTY

S. C. HWY NO 86

616.1

616.2

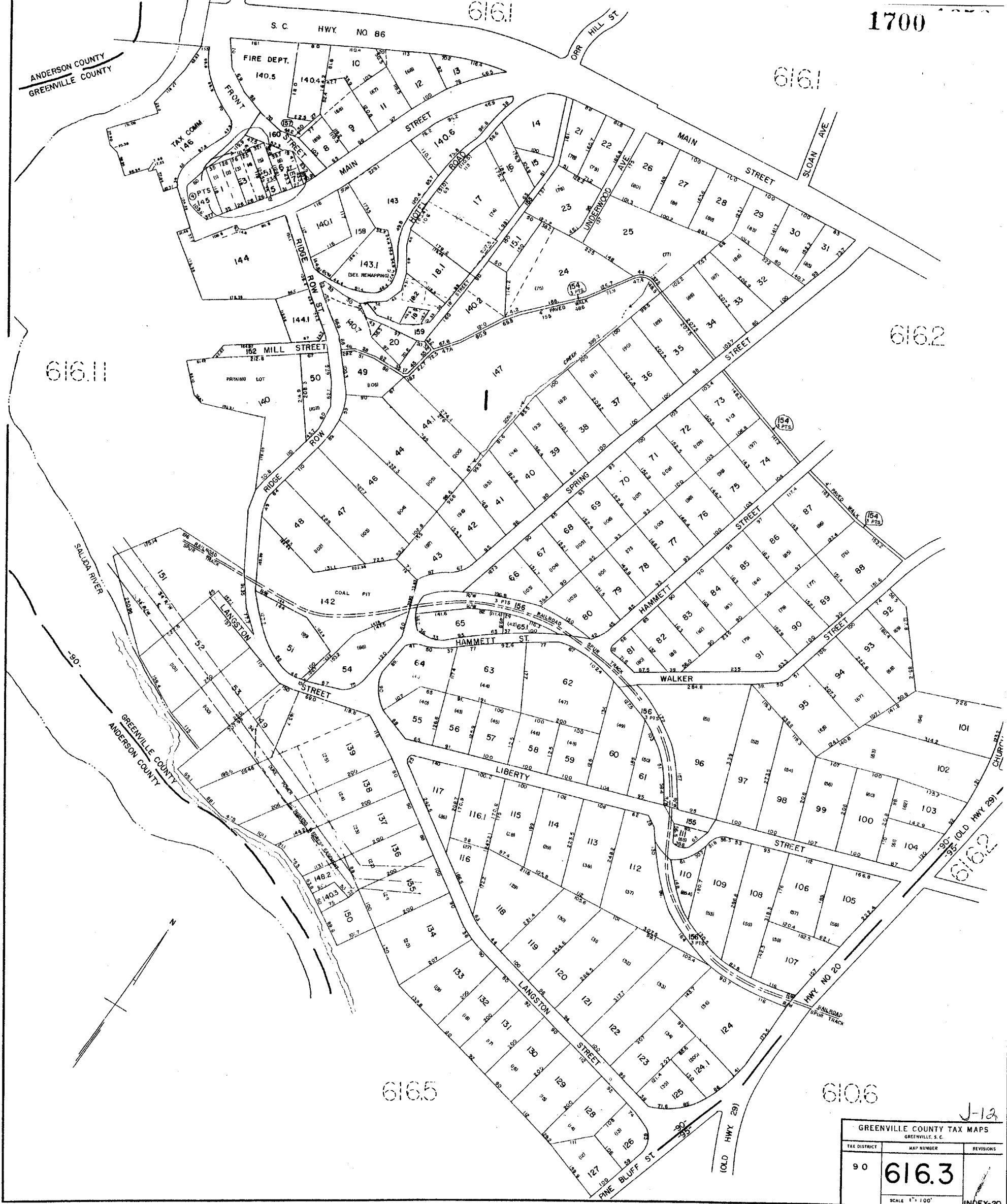
616.11

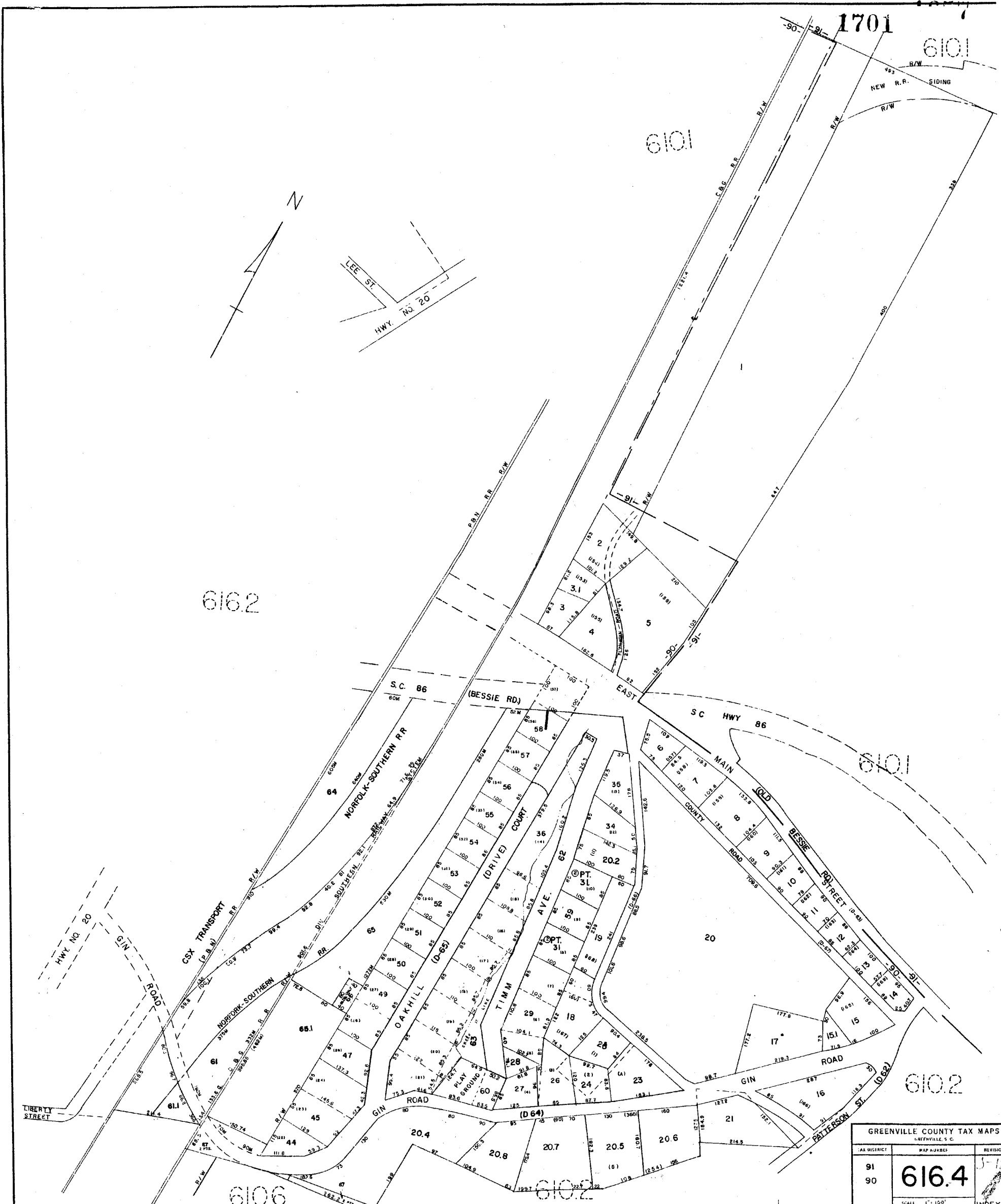
616.5

610.6

J-12

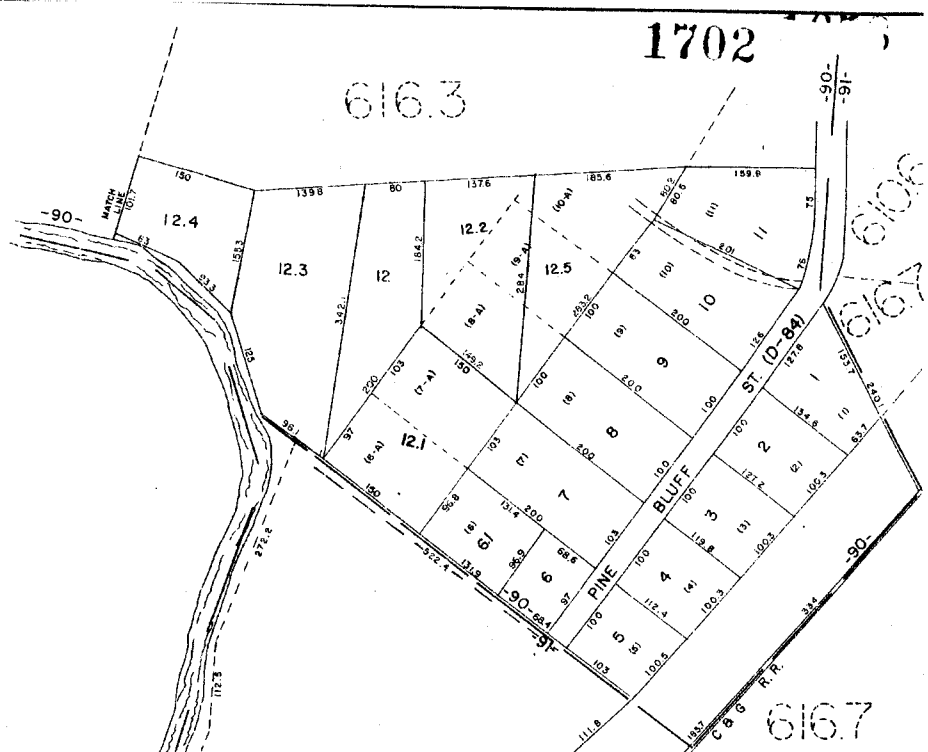
GREENVILLE COUNTY TAX MAPS GREENVILLE, S. C.		
TAX DISTRICT	MAP NUMBER	REVISIONS
90	616.3	
SCALE 1" = 100'		INDEX-20





GREENVILLE COUNTY TAX MAPS GREENVILLE, S.C.		
AX DISTRICT	MAP NUMBER	REVISIONS
91 90	<b>616.4</b>	5-19
SCALE 1" = 100'		INDEXED

616.3



616.7

616.8

616.8

A N D E R S O N

CHAPMAN LANE

GREENVILLE COUNTY TAX MAPS GREENVILLE, S. C.		
TAX DISTRICT	MAP NUMBER	PREVIOUS
90 -91-	<b>616.5</b>	
SCALE 1" = 100'		INDEX-26

616.8

1703

615.5

615.5

615.5

610.1

610.1

610.1

616.2

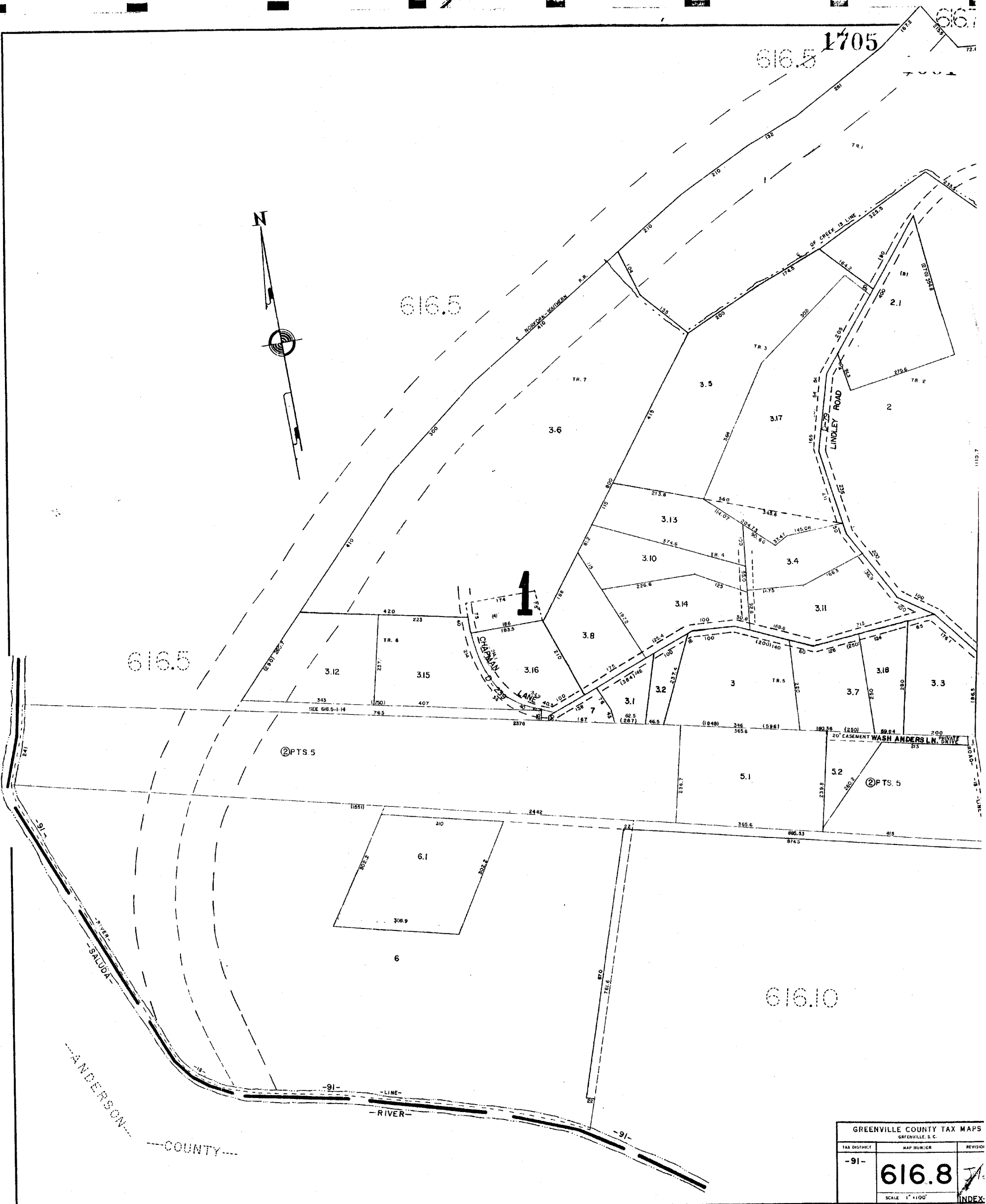
- ANDERSON COUNTY -



GREENVILLE COUNTY TAX MAPS GRIFFINVILLE, S. C.		
TAX DISTRICT	MAP NUMBER	REVISIONS
-91-	<b>616.6</b>	J
-90-		
SCALE 1" = 200'		INDEX-20



GREENVILLE COUNTY TAX MAPS GREENVILLE, S. C.		
TAX DISTRICT	MAP NUMBER	REVISIONS
-91-	<b>616.7</b>	1
-90-		2
SCALE 1" = 100'		INDEX-2



GREENVILLE COUNTY TAX MAPS		
GREENVILLE, S. C.		
TAX DISTRICT	MAP NUMBER	REVISION
-91-	616.8	
SCALE 1" = 100'		INDEX



N

616.10

616.10

616.10

616.10

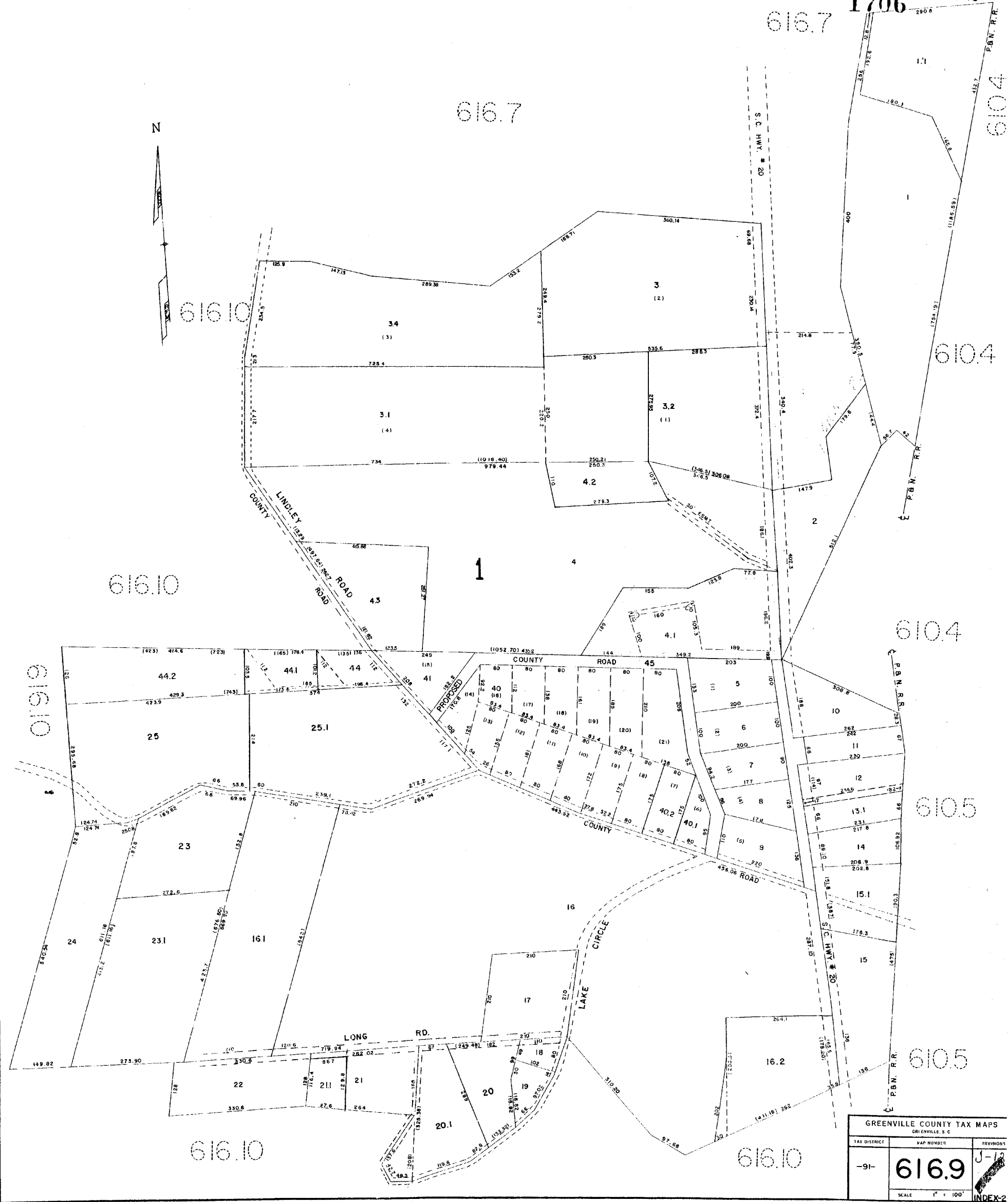
616.10

610.4

610.4

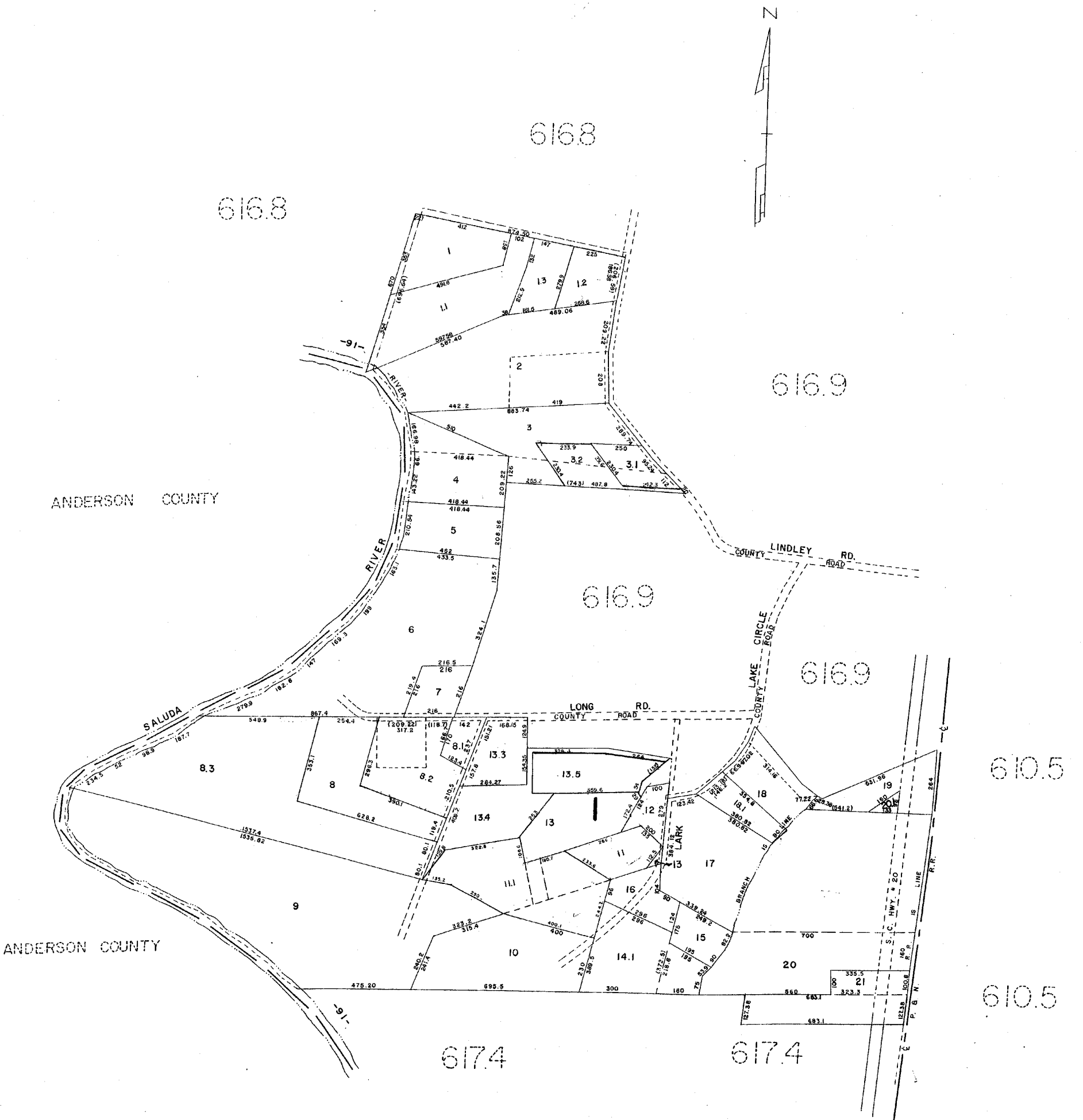
610.5

610.5

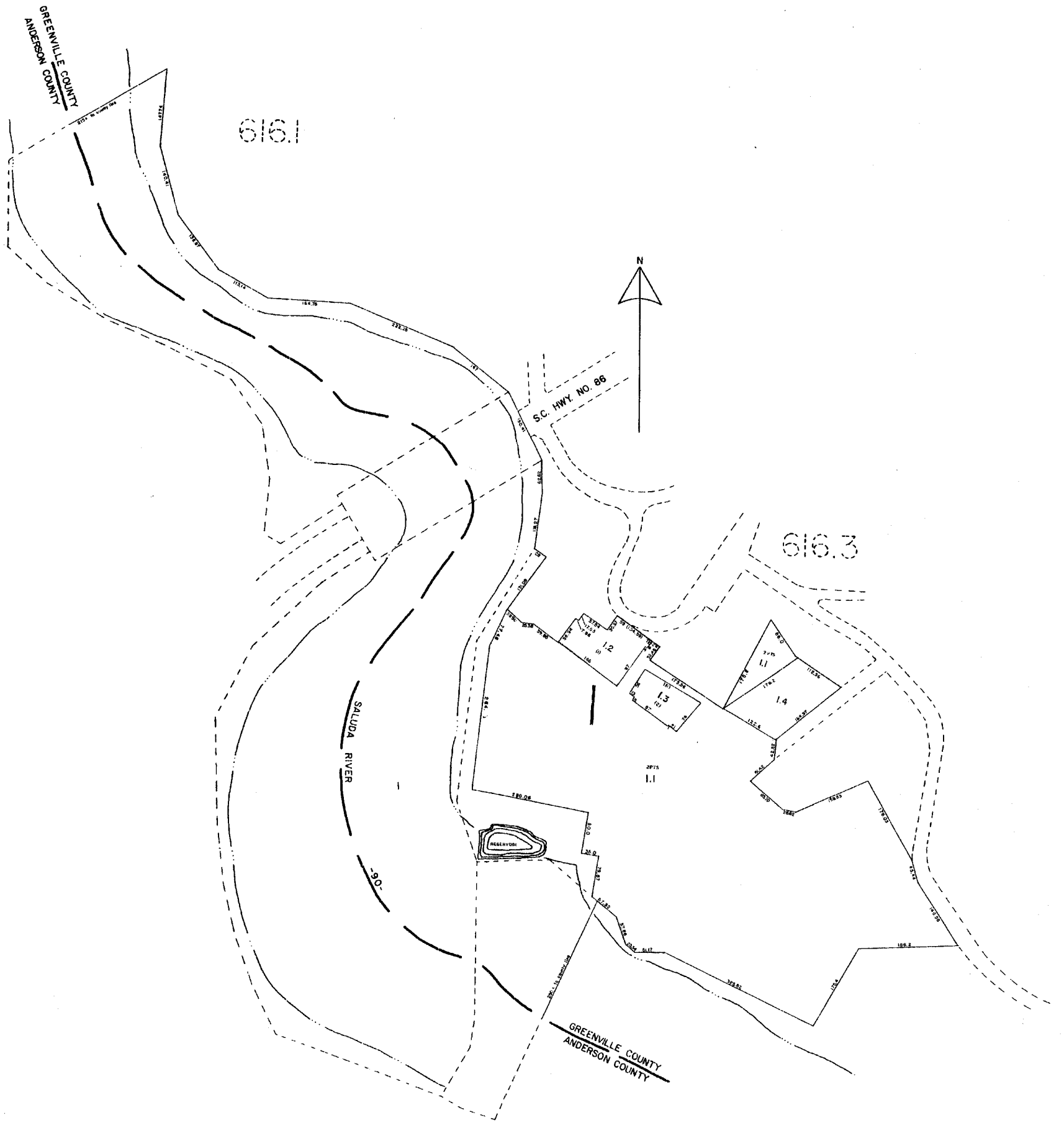


GREENVILLE COUNTY TAX MAPS		
GREENVILLE, S. C.		
TAX DISTRICT	VAP NUMBER	REVISIONS
-91-	616.9	J-12
SCALE 1" = 100'		INDEX-2

FILE NO 156 W81344



GREENVILLE COUNTY TAX MAPS GREENVILLE, S. C.		
TAX DISTRICT	MAP NUMBER	REVISIONS
-91-	616.10	3/12
SCALE 1" = 200'		INDEX-20



GREENVILLE COUNTY TAX MAPS		
GREENVILLE, S. C.		
TAX DISTRICT	MAP NUMBER	REVISIONS
90	616.11	J/2
SCALE = 1" = 100'		INDEX-2

1709

611.3

617.5

617.2

617.6



GREENVILLE COUNTY TAX MAPS		
GREENVILLE, S. C.		
TAX DISTRICT	MAP NUMBER	REVISIONS
(95) 91	617.1	310
SCALE 1" = 50'		INDEX-20

617.1

1710

617.1

617.6

611.3



611.3

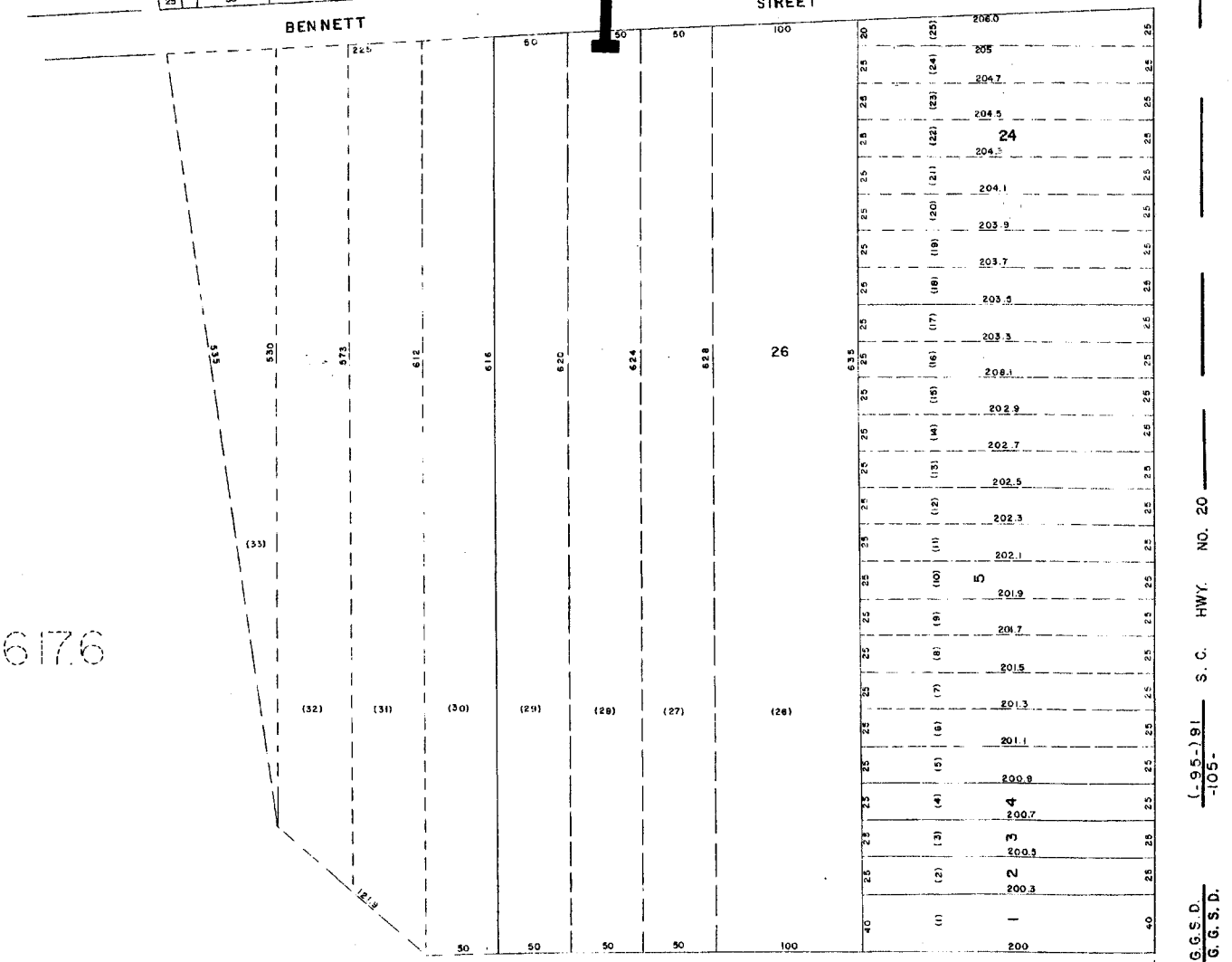
617.6

617.6

617.6

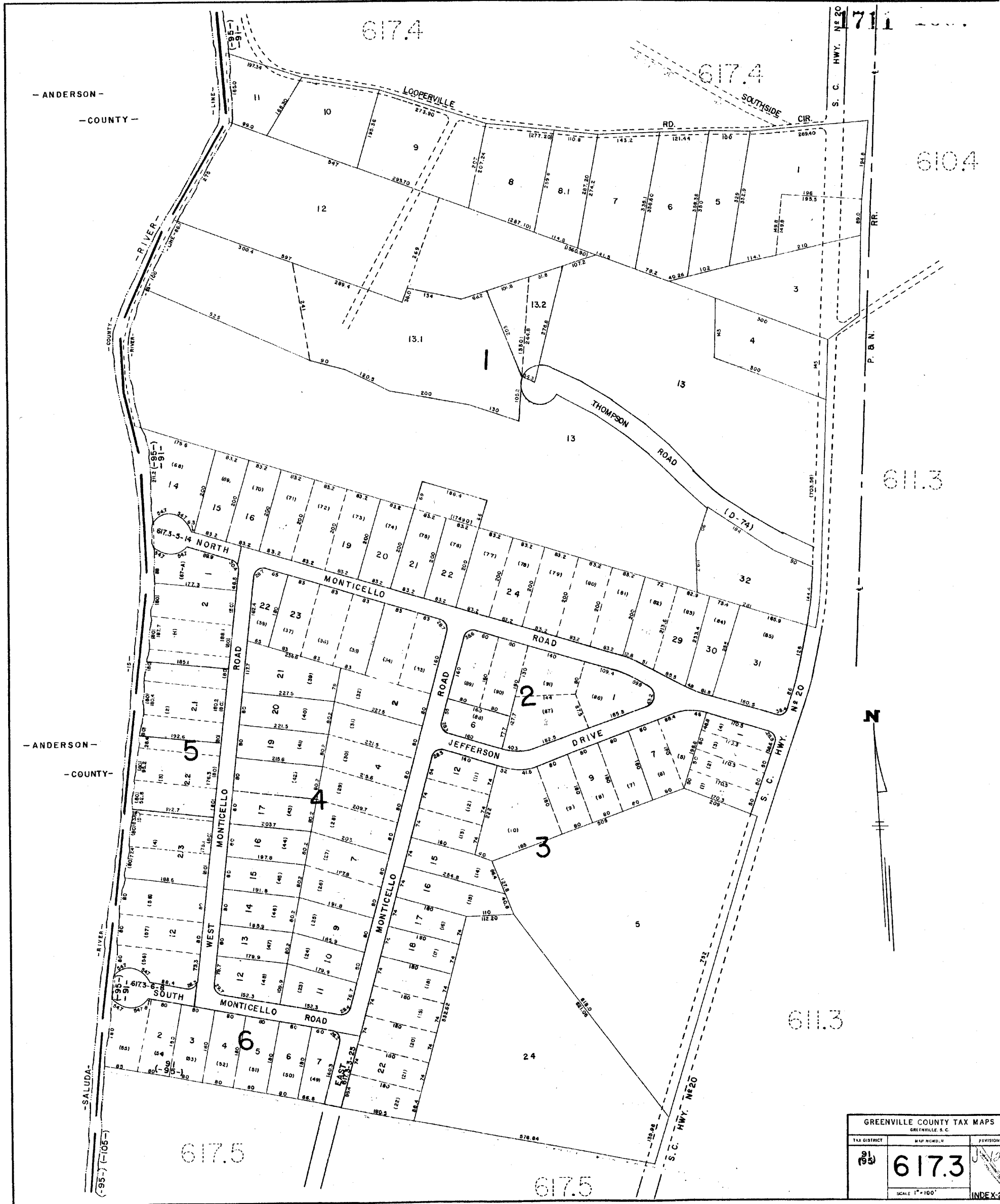
617.6

617.6



G.G.S.D. S.C. HWY. NO. 20 (-95-) 91 -105- G.G.S.D.

GREENVILLE COUNTY TAX MAPS		
GREENVILLE, S. C.		
TAX DISTRICT	MAP NUMBER	REVISION
91 (95)	617.2	JW
SCALE 1" = 50'		INDEX 2



GREENVILLE COUNTY TAX MAPS		
GREENVILLE, S. C.		
TAX DISTRICT	MAP NUMBER	REVISIONS
21 (19)	<b>617.3</b>	JUL 23
SCALE 1"=100'		INDEX-20

610.5

610.4

610.4

616.10

S.C. HWY. NO. 20

S.C. HWY. # 20

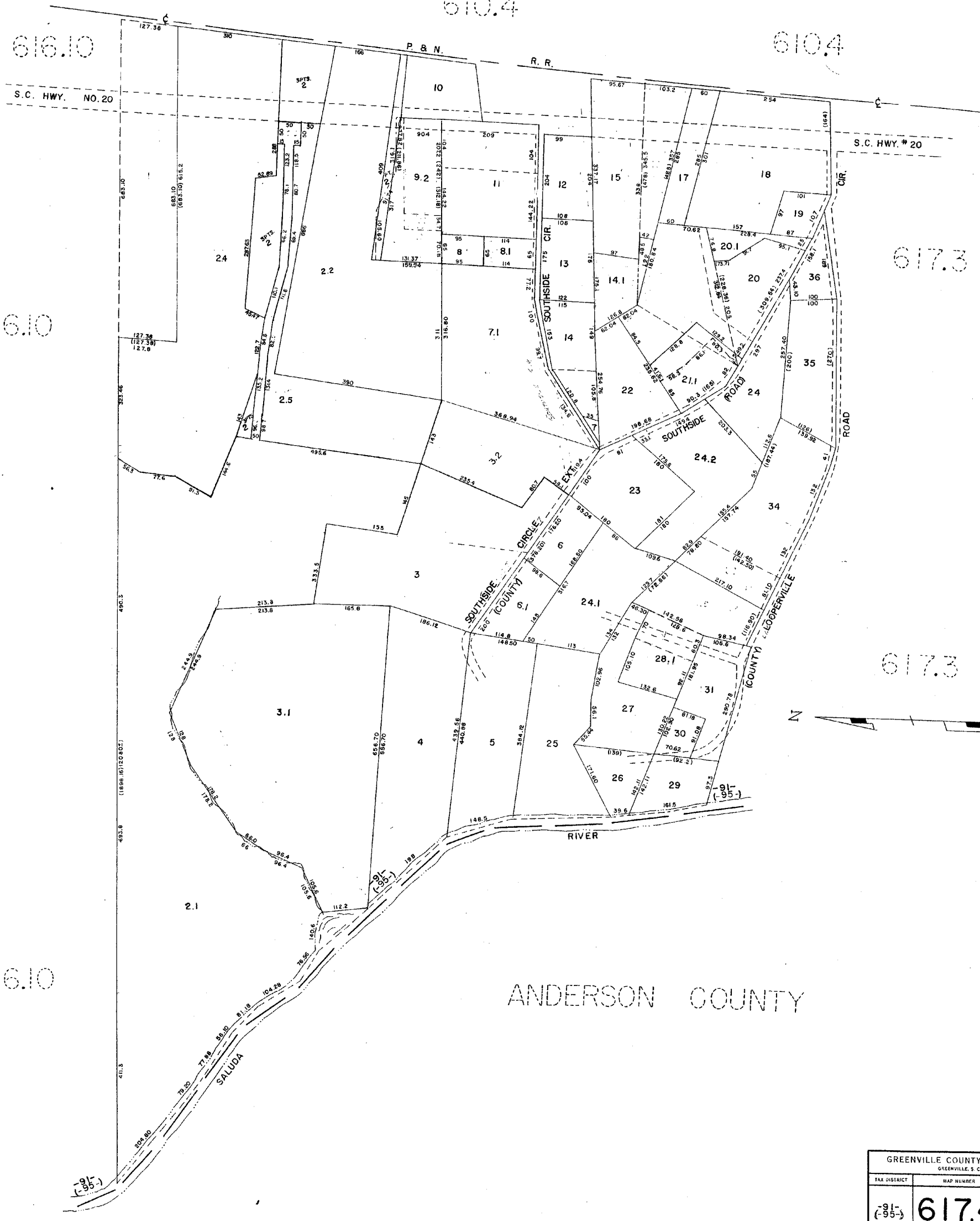
617.3

616.10

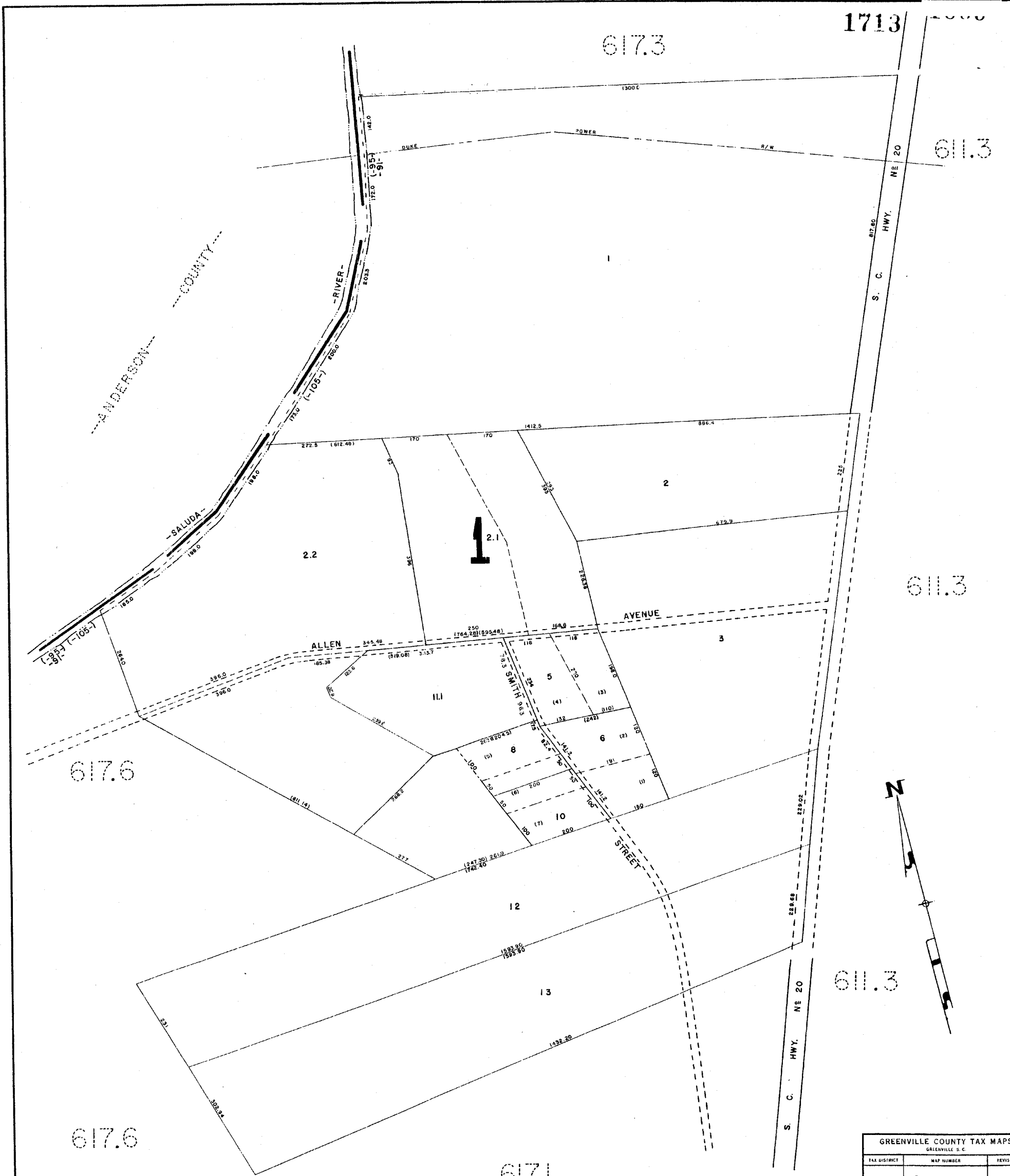
617.3



ANDERSON COUNTY



GREENVILLE COUNTY TAX MAPS		
GREENVILLE, S. C.		
TAX DISTRICT	MAP NUMBER	REVISION
(-91-) (-95-)	617.4	
SCALE 1" = 100'		INDEX



1713

617.3

611.3

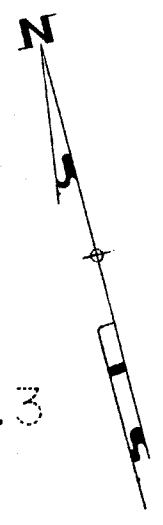
611.3

611.3

617.6

617.6

617.1



GREENVILLE COUNTY TAX MAPS GREENVILLE S.C.		
TAX DISTRICT	MAP NUMBER	REVISIONS
91 (95)	617.5	J
SCALE 1"=100'		INDEX-20



617.5

617.5

611.3

611.2

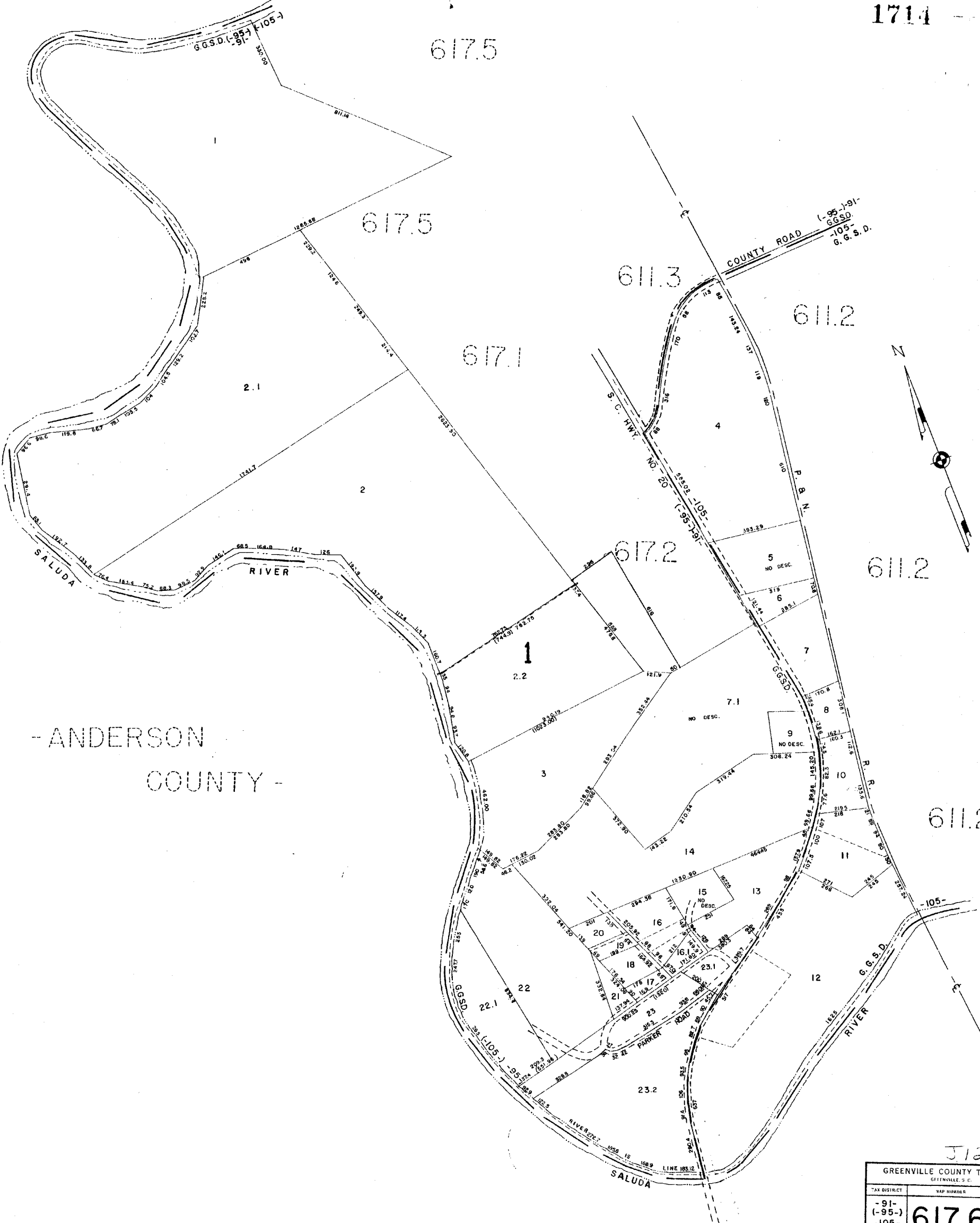
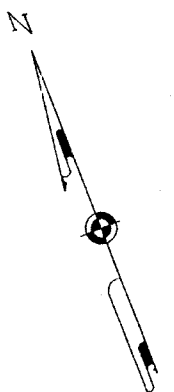
617.1

611.2

617.2

611.2

- ANDERSON COUNTY -



J12

GREENVILLE COUNTY TAX MAPS		
GREENVILLE, S. C.		
TAX DISTRICT	MAP NUMBER	REVISION
-91- (-95-) -105-	<b>617.6</b>	
SCALE 1" = 200'		INDEX 2

FILE NO. 158 W 61344

1715

618.2

618.2

631.7

631.5

631.5

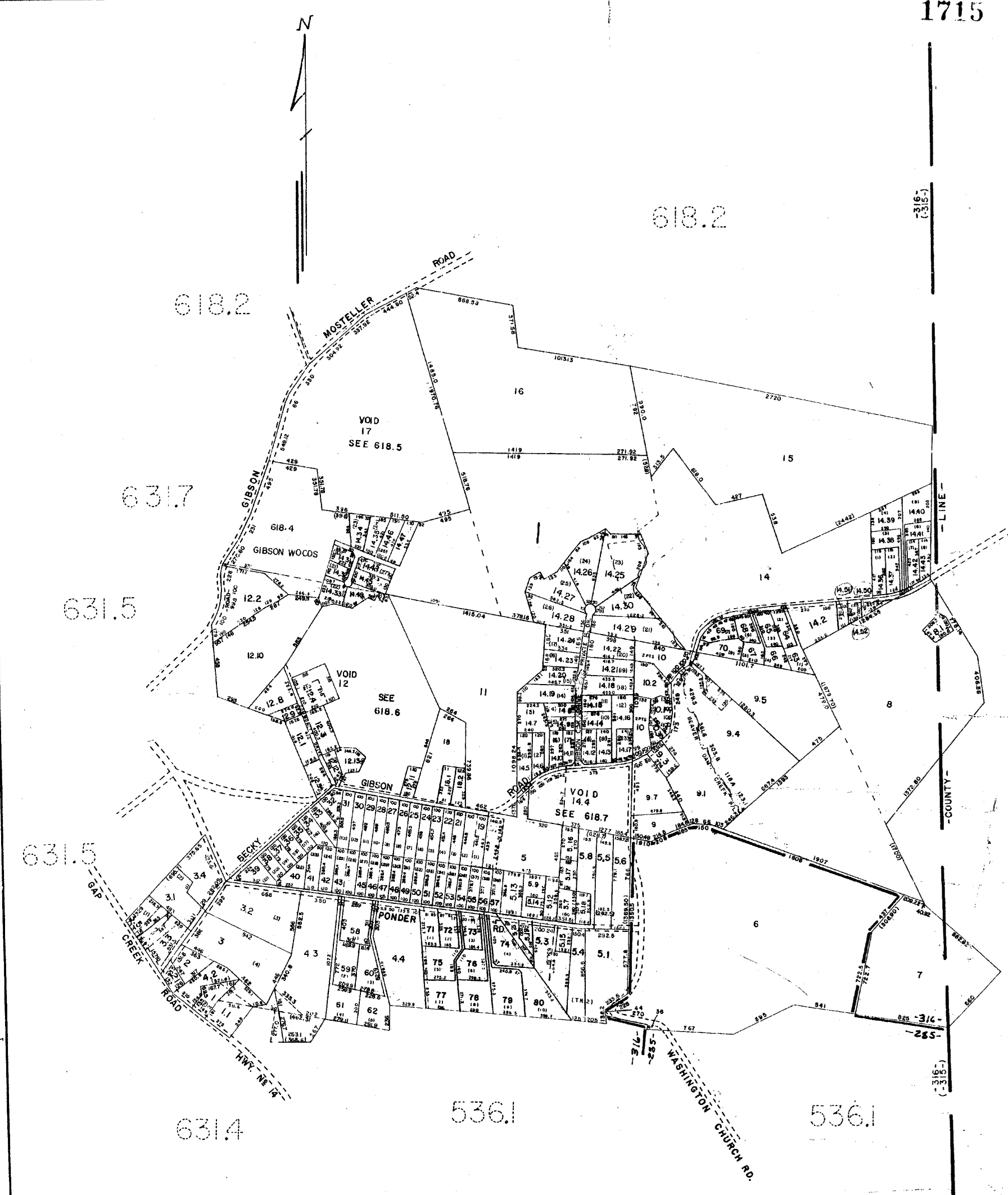
631.4

536.1

536.1

---COUNTY---

---SPARTANBURG---





619.1

619.1

-SPARTANBURG-  
-COUNTY-

(-315-)  
316

COUNTY LINE

618.3

618.3

631.7

618.1

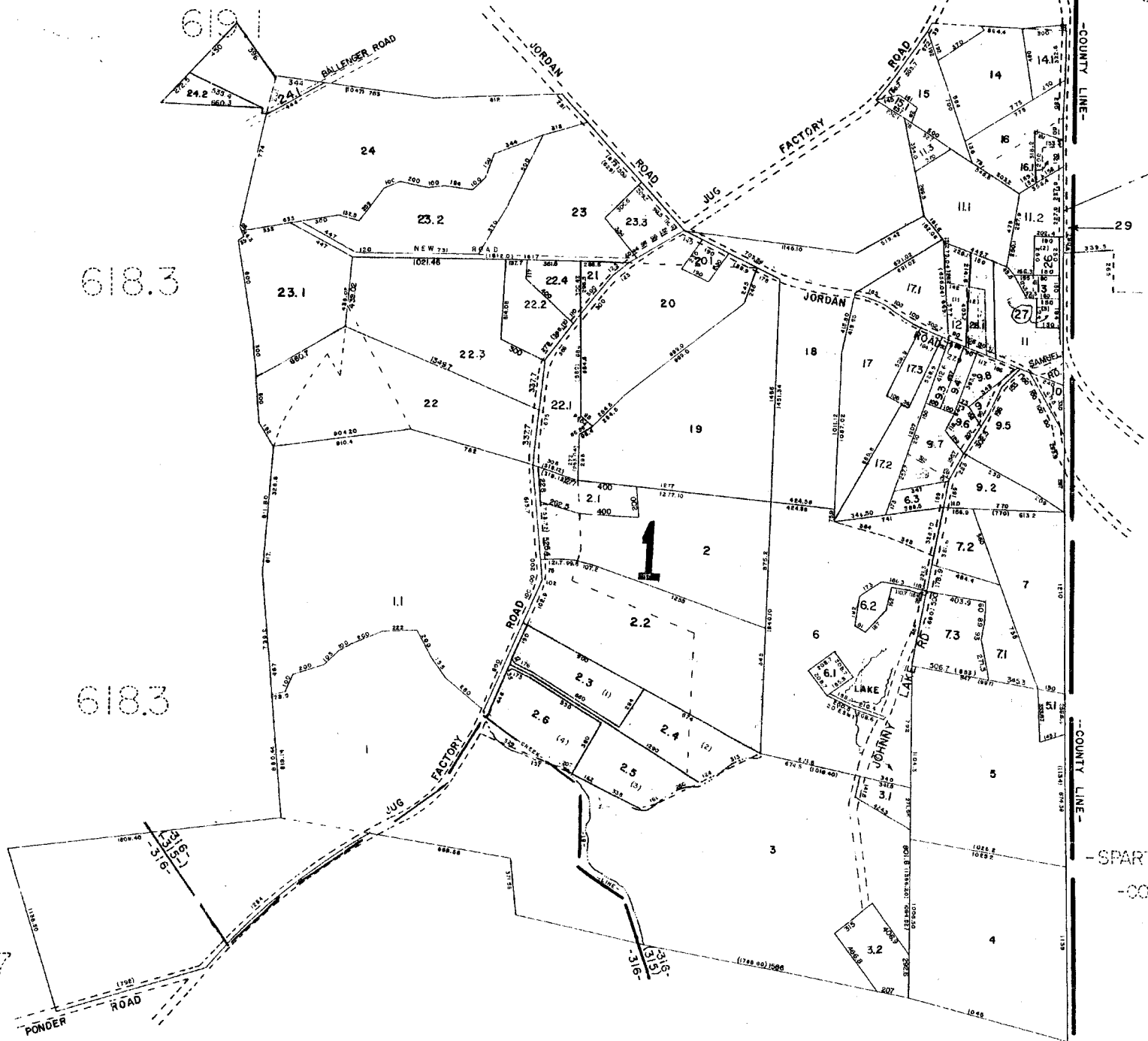
618.1

-SPARTANBURG-  
-COUNTY-

(-315-)  
316

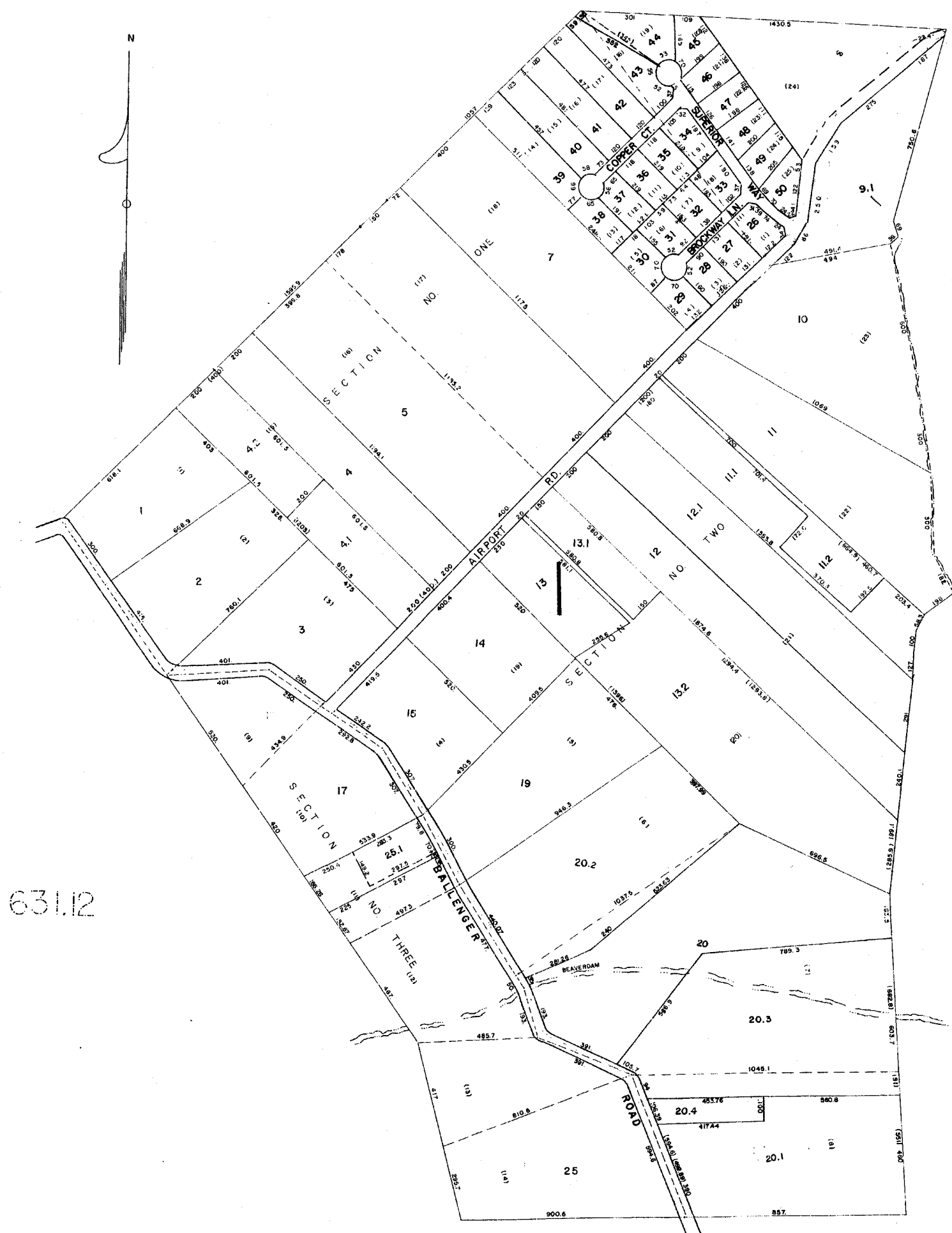
GREENVILLE COUNTY TAX MAPS  
GREENVILLE, S. C.

TAX DISTRICT	MAP NUMBER	REVISIONS
(-315-) 316	<b>618.2</b>	
SCALE 1"=400'		INDEX



630.3

1717




631.12

618.2

618.2

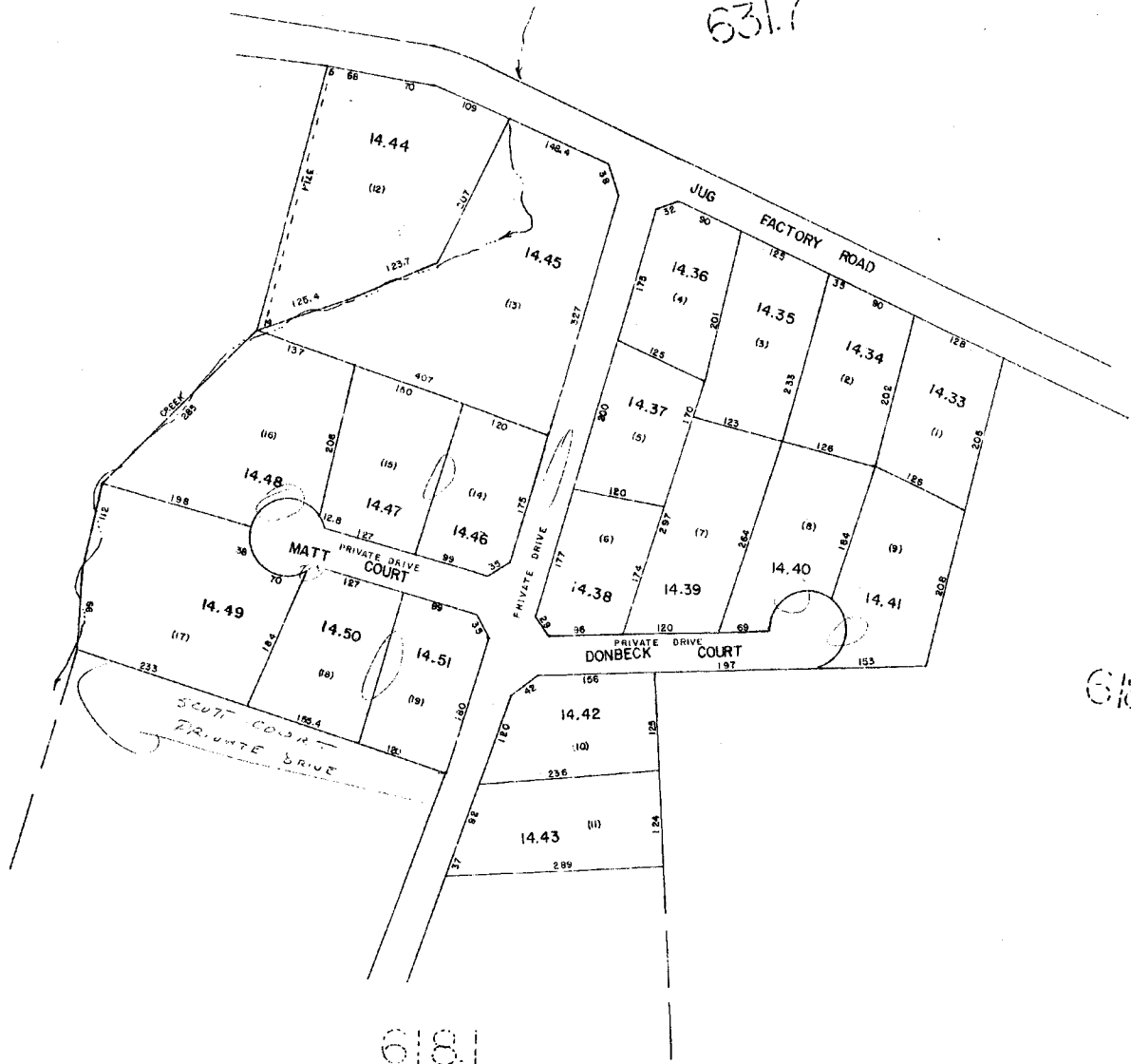
618.2

GREENVILLE COUNTY TAX MAPS		
TAX DISTRICT	MAP NUMBER	REVISIONS
316	618.3	
(-315-)		
SCALE 1" = 200'		INDEX



631.7

618.1



618.1

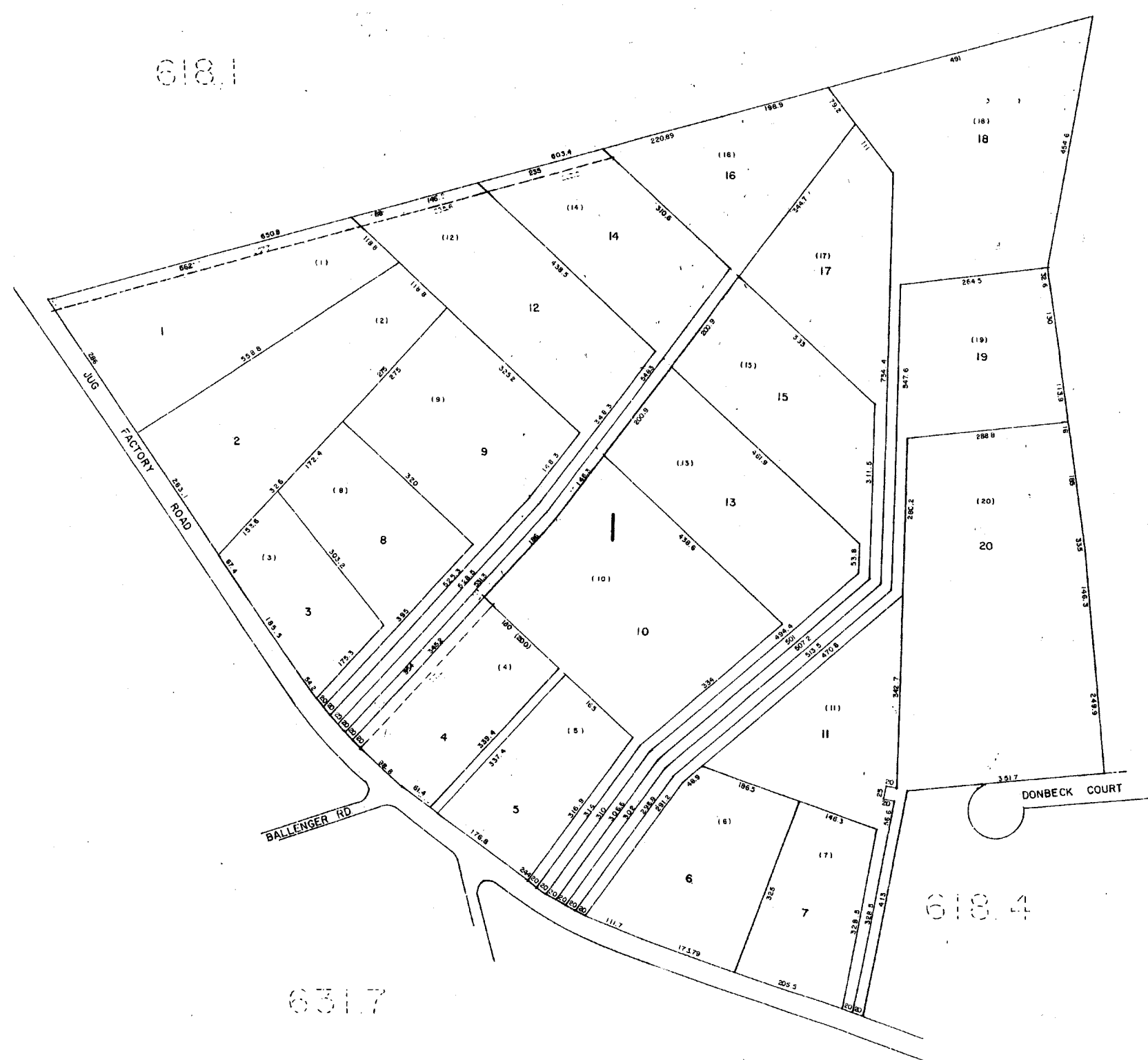
618.1

E-23

GIBSON WOODS SEC. I  
 GREENVILLE COUNTY TAX MAPS  
 GREENVILLE, S. C.

TAX DISTRICT	MAP NUMBER	REVISIONS
316	618.4	
SCALE 1" = 100'		INDEX

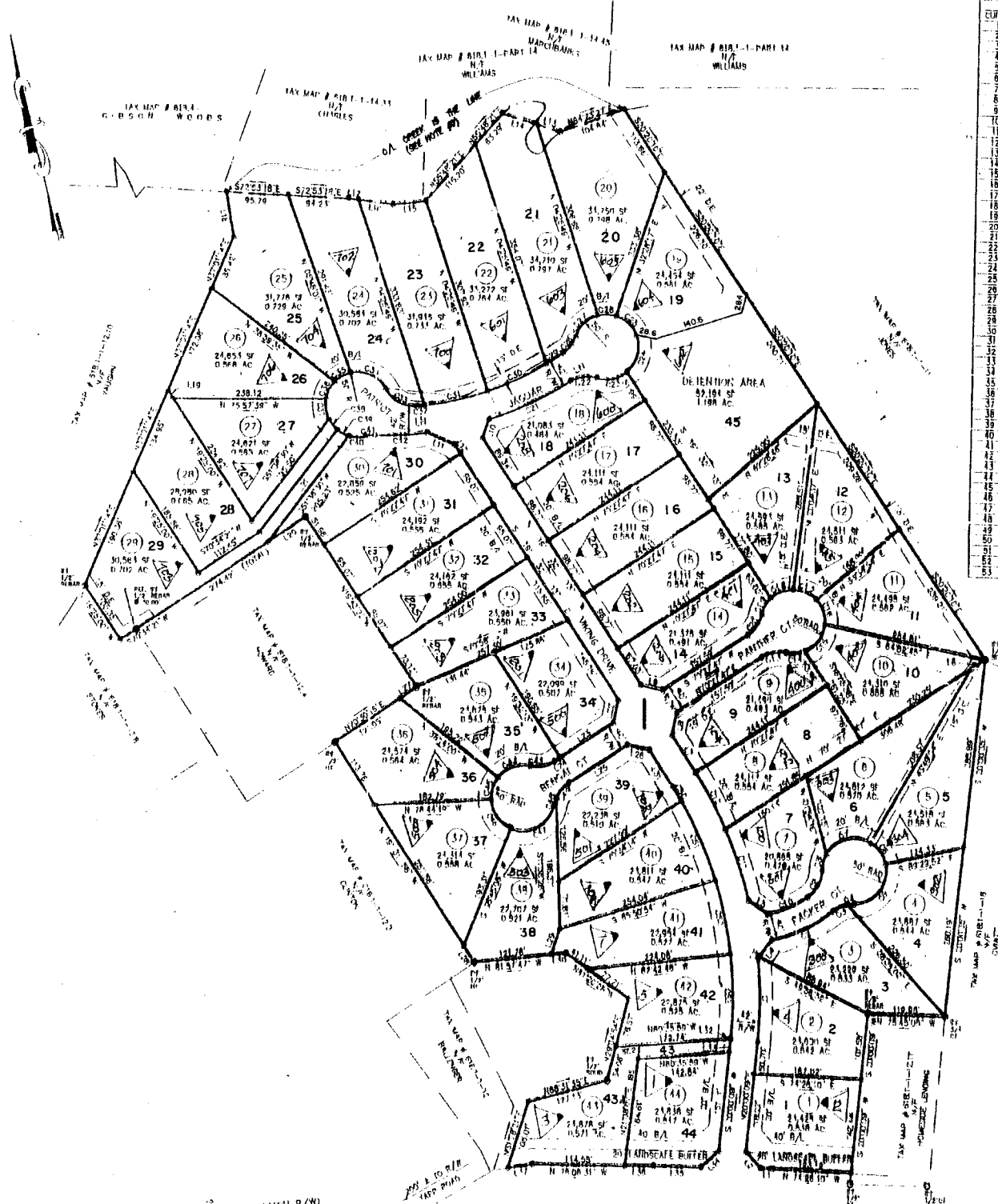
618.1



618.4

631.7

MORGAN WOODS		
GREENVILLE COUNTY TAX MAPS		
GREENVILLE, S. C.		
TAX DISTRICT	MAP NUMBER	REVISIONS
	618.5	



CURVE	RADIUS	LENGTH	CHORD	BEARING
1	621.00	120.35	120.35	N141°00'E
2	250.00	107.83	107.83	N78°08'E
3	50.00	21.96	21.97	N82°38'W
4	80.00	11.14	11.14	N82°38'W
5	50.00	90.22	78.47	N52°11'42"E
6	50.00	40.74	39.82	N22°07'44"W
7	50.00	79.38	71.30	S88°01'18"W
8	50.00	25.40	25.11	N41°17'11"E
9	50.00	48.94	47.01	N80°49'51"E
10	180.00	68.81	68.40	N80°49'51"E
11	821.00	113.95	113.78	N10°11'21"W
12	821.00	98.17	98.01	N45°00'29"W
13	50.00	38.77	38.51	N84°50'14"E
14	50.00	29.81	29.37	S11°02'39"E
15	50.00	64.85	52.14	N00°20'51"E
16	50.00	42.37	41.11	N41°17'11"E
17	50.00	26.14	25.61	N82°10'21"W
18	50.00	35.84	35.81	N82°10'21"W
19	50.00	79.81	79.37	N41°17'11"E
20	50.00	18.71	18.74	N74°10'58"E
21	538.70	138.68	138.68	N74°10'58"E
22	50.00	43.64	41.71	N82°10'21"W
23	50.00	48.04	47.10	S87°20'41"E
24	50.00	81.88	58.00	N90°01'04"E
25	50.00	28.10	28.81	N52°10'41"W
26	50.00	28.10	28.81	N52°10'41"W
27	50.00	48.17	47.10	S87°20'41"E
28	194.70	31.70	31.70	N74°10'58"E
29	194.70	100.28	100.81	N74°10'58"E
30	194.70	100.81	100.41	S89°01'02"E
31	194.70	11.48	11.48	S89°01'02"E
32	194.70	11.48	11.48	S89°01'02"E
33	50.00	85.70	80.57	S48°09'09"E
34	50.00	85.70	80.57	S48°09'09"E
35	50.00	28.38	28.00	S91°51'51"W
36	50.00	26.33	26.91	S41°20'10"W
37	50.00	33.71	33.09	S00°12'27"W
38	50.00	20.81	20.81	S48°09'09"E
39	50.00	20.81	20.38	S48°09'09"E
40	50.00	25.85	25.86	S72°00'38"E
41	50.00	14.10	14.10	N87°14'45"W
42	818.70	11.48	11.48	N87°14'45"W
43	50.00	35.77	36.18	S74°28'28"E
44	50.00	88.28	81.31	S68°28'01"E
45	50.00	36.38	34.62	S31°18'17"W
46	50.00	36.38	34.62	S31°18'17"W
47	50.00	80.02	53.95	S41°39'48"E
48	50.00	6.30	6.28	S41°39'48"E
49	50.00	39.47	30.00	S89°00'25"E
50	578.00	24.55	24.54	N18°18'20"W
51	578.00	130.55	130.55	N18°18'20"W
52	578.00	118.53	118.53	N18°18'20"W
53	578.00	128.43	128.23	N18°18'20"W

MINIMUM FINISHED FLOOR ELEVATIONS FOR LOTS WHERE FLOW IS GREATER THAN 50 CFS

LOT NO.	MIN. F.F. ELEV. (F.T.)	100 YR. FLOOD ELEV. (F.T.)
20	875.5	874.5
21	870.0	874
22	878.0	874
23	876.0	874
24	871.0	875
25	877.5	874.5

NOTE: RAINFALL SITES FOR LOTS 20-25 ARE AT ELEVATION 890.00 HIGHER.

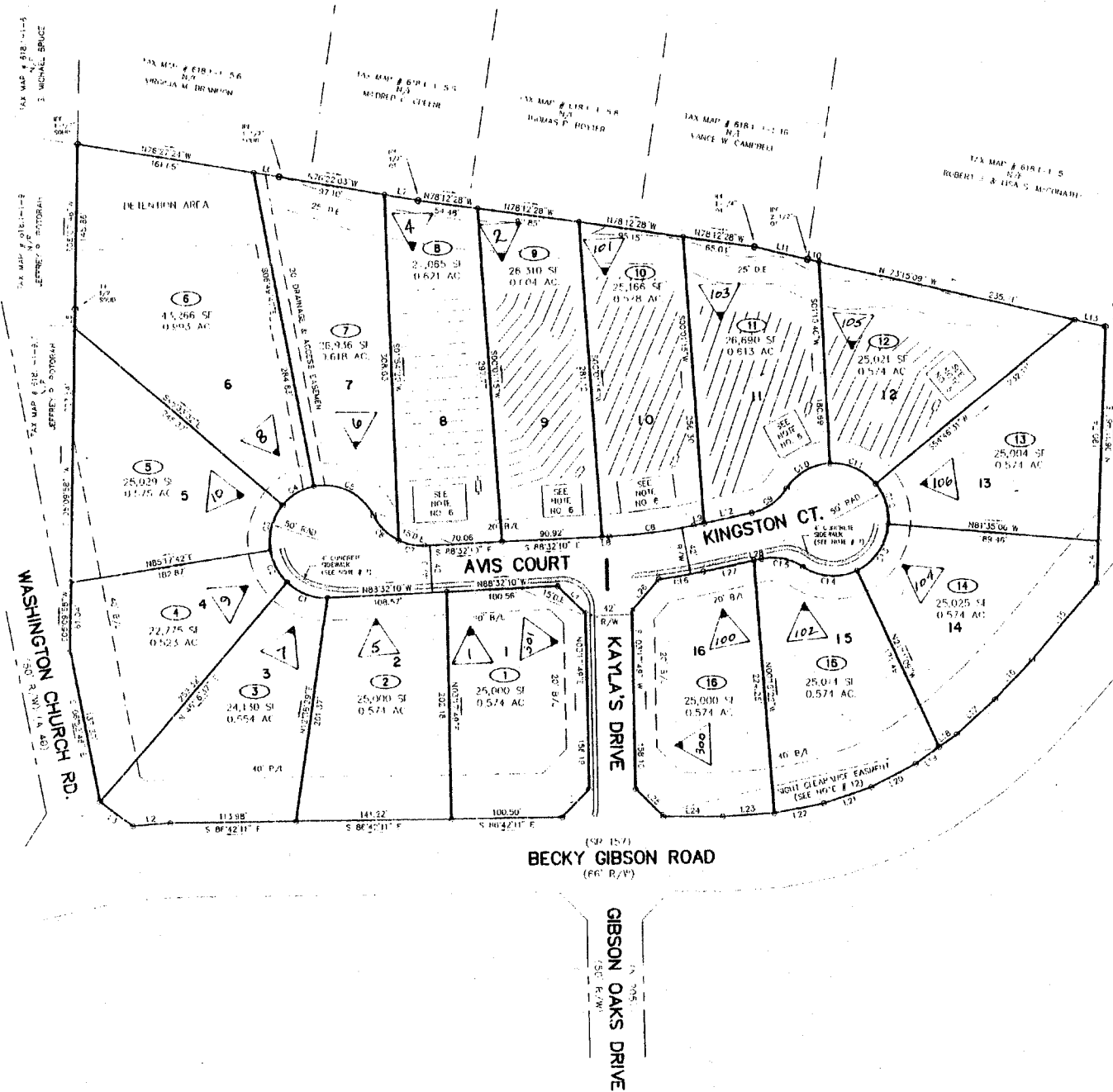
100 YR FLOOD ELEVATION BASED ON CALCULATION ASSUMING BASIN IS FULLY DEVELOPED, IS 1.1' HIGHER THAN AN CHANNEL AT 0.67% SLOPE.

CURVE	RADIUS	LENGTH	CHORD	BEARING
1	10.00	1.96	1.96	N15°00'15"E
2	10.00	1.96	1.96	S22°00'15"E
3	10.00	1.96	1.96	S80°00'00"W
4	10.00	1.96	1.96	S80°00'00"W
5	10.00	1.96	1.96	S70°00'00"W
6	10.00	1.96	1.96	S70°00'00"W
7	10.00	1.96	1.96	S60°00'00"W
8	10.00	1.96	1.96	S60°00'00"W
9	10.00	1.96	1.96	S50°00'00"W
10	10.00	1.96	1.96	S50°00'00"W
11	10.00	1.96	1.96	S40°00'00"W
12	10.00	1.96	1.96	S40°00'00"W
13	10.00	1.96	1.96	S30°00'00"W
14	10.00	1.96	1.96	S30°00'00"W
15	10.00	1.96	1.96	S20°00'00"W
16	10.00	1.96	1.96	S20°00'00"W
17	10.00	1.96	1.96	S10°00'00"W
18	10.00	1.96	1.96	S10°00'00"W
19	10.00	1.96	1.96	S00°00'00"W
20	10.00	1.96	1.96	S00°00'00"W
21	10.00	1.96	1.96	S10°00'00"W
22	10.00	1.96	1.96	S10°00'00"W
23	10.00	1.96	1.96	S20°00'00"W
24	10.00	1.96	1.96	S20°00'00"W
25	10.00	1.96	1.96	S30°00'00"W
26	10.00	1.96	1.96	S30°00'00"W
27	10.00	1.96	1.96	S40°00'00"W
28	10.00	1.96	1.96	S40°00'00"W
29	10.00	1.96	1.96	S50°00'00"W
30	10.00	1.96	1.96	S50°00'00"W
31	10.00	1.96	1.96	S60°00'00"W
32	10.00	1.96	1.96	S60°00'00"W
33	10.00	1.96	1.96	S70°00'00"W
34	10.00	1.96	1.96	S70°00'00"W
35	10.00	1.96	1.96	S80°00'00"W
36	10.00	1.96	1.96	S80°00'00"W
37	10.00	1.96	1.96	S90°00'00"W
38	10.00	1.96	1.96	S90°00'00"W
39	10.00	1.96	1.96	S00°00'00"E
40	10.00	1.96	1.96	S00°00'00"E
41	10.00	1.96	1.96	S10°00'00"E
42	10.00	1.96	1.96	S10°00'00"E
43	10.00	1.96	1.96	S20°00'00"E
44	10.00	1.96	1.96	S20°00'00"E
45	10.00	1.96	1.96	S30°00'00"E
46	10.00	1.96	1.96	S30°00'00"E
47	10.00	1.96	1.96	S40°00'00"E
48	10.00	1.96	1.96	S40°00'00"E
49	10.00	1.96	1.96	S50°00'00"E
50	10.00	1.96	1.96	S50°00'00"E
51	10.00	1.96	1.96	S60°00'00"E
52	10.00	1.96	1.96	S60°00'00"E
53	10.00	1.96	1.96	S70°00'00"E
54	10.00	1.96	1.96	S70°00'00"E
55	10.00	1.96	1.96	S80°00'00"E
56	10.00	1.96	1.96	S80°00'00"E
57	10.00	1.96	1.96	S90°00'00"E
58	10.00	1.96	1.96	S90°00'00"E
59	10.00	1.96	1.96	S00°00'00"W
60	10.00	1.96	1.96	S00°00'00"W

TAPP ROAD (11.105)  
 BECKY GIBSON ROAD (101' R/W)  
 West Acres Station

RUSSELL'S PLACE  
 GREENVILLE COUNTY TAX MAPS  
 GREENVILLE, S. C.

TAX DISTRICT	MAP NUMBER	REVISIONS
	<b>618.6</b>	
316-	SCALE 1" = 100'	INDEX-10



KAYLA'S CORNER		
GREENVILLE COUNTY TAX MAPS		
GREENVILLE, S. C.		
TAX DISTRICT	MAP NUMBER	REVISIONS
	618.7	
-316-	SCALE 1" = 60'	INDEX-10



COURSE	BEARING	DISTANCE	COURSE	BEARING	DISTANCE
L1	S 67°32'45"E	32.93'	L40	S 48°54'56"W	52.92'
L2	N 77°09'46"W	48.17'	L41	N 28°10'54"W	88.26'
L3	N 92°27'48"W	60.89'	L42	S 49°23'55"W	31.72'
L4	S 02°55'35"E	30.00'	L43	S 89°24'03"W	91.02'
L5	S 02°24'56"E	31.99'	L44	N 54°40'55"W	39.54'
L6	S 07°02'38"E	36.23'	L45	N 07°02'39"W	28.16'
L7	S 07°17'58"E	27.54'	L46	N 02°24'57"W	17.29'
L8	S 02°55'35"E	35.00'	L47	N 02°24'57"W	94.00'
L9	S 02°55'35"E	35.00'	L48	N 08°58'05"W	96.20'
L10	S 10°40'37"E	37.98'	L49	N 25°48'33"W	38.97'
L11	S 24°29'47"E	59.80'	L50	N 38°25'18"W	67.80'
L12	S 38°09'30"E	79.74'	L51	N 03°18'01"E	16.81'
L13	S 54°08'24"E	81.72'	L52	S 08°20'25"E	34.24'
L14	S 71°11'15"E	81.51'	L53	S 23°19'22"W	27.12'
L15	S 82°25'36"E	20.94'	L54	S 07°53'28"W	49.94'
L16	S 59°12'04"E	80.68'	L55	N 37°11'02"W	35.89'
L17	N 75°51'18"E	35.00'	L56	N 80°40'04"W	13.10'
L18	N 51°18'41"E	40.77'	L57	N 31°10'00"W	34.66'
L19	N 14°39'10"W	32.97'	L58	S 82°11'53"W	35.21'
L20	N 49°52'22"W	54.77'	L59	N 73°01'56"W	28.77'
L21	S 67°14'59"W	50.00'	L60	S 35°01'22"E	64.60'
L22	N 74°13'34"W	85.82'	L61	S 13°14'52"E	65.92'
L23	N 56°40'54"W	60.83'	L62	N 37°39'44"W	25.00'
L24	N 41°39'53"W	64.80'	L63	N 56°32'19"E	13.70'
L25	N 26°10'24"W	24.49'	L64	S 08°52'13"E	10.88'
L26	N 10°40'37"W	64.80'	L65	N 45°56'20"W	29.73'
L27	N 02°55'35"W	100.00'	L66	N 43°20'26"W	56.00'
L28	N 03°11'09"W	2.88'	L67	N 37°59'44"W	32.65'
L29	N 35°56'42"E	37.07'	L68	S 37°08'55"E	42.96'
L30	N 89°11'19"E	70.98'	L69	S 49°45'42"E	40.04'
L31	N 48°12'48"E	49.92'	L70	N 89°41'13"W	16.80'
L32	S 77°52'24"W	39.95'	L71	N 18°06'28"W	20.00'
L33	S 32°35'35"W	36.37'	L72	N 47°52'35"E	14.39'
L34	S 12°48'42"E	41.44'			
L35	S 57°57'35"E	34.93'			
L36	N 71°22'29"E	50.04'			
L37	N 38°29'38"E	49.94'			
L38	S 20°48'44"W	49.94'			
L39	N 44°23'18"W	57.91'			

AD. VAGE EASEMENT  
TRENCH  
ER DHECC.  
AND POND



618.2-1-3  
WILLIAM HARVEY

CHASIE LANE

MORGAN WOODS SUBDIVISION

N/F WILLIAM KELLEY  
618.5-1-1

N/F DAVID GLOVER  
618.5-1-12

N/F MARIE SITTER  
618.5-1-14

N/F R. BRUCE LESS  
618.5-1-16

N/F MTN. RIDGE INC.  
618.5-1-18

MITIGATION AREA FOR US ARMY CORP OF ENGINEERS  
PERMIT # 2002-0457-4  
BUFFER AREA 0.5 AC +/-  
WETLANDS AREA 5.24 AC.  
TOTAL ACRES 5.29 AC +/-  
S 07°58'53"E

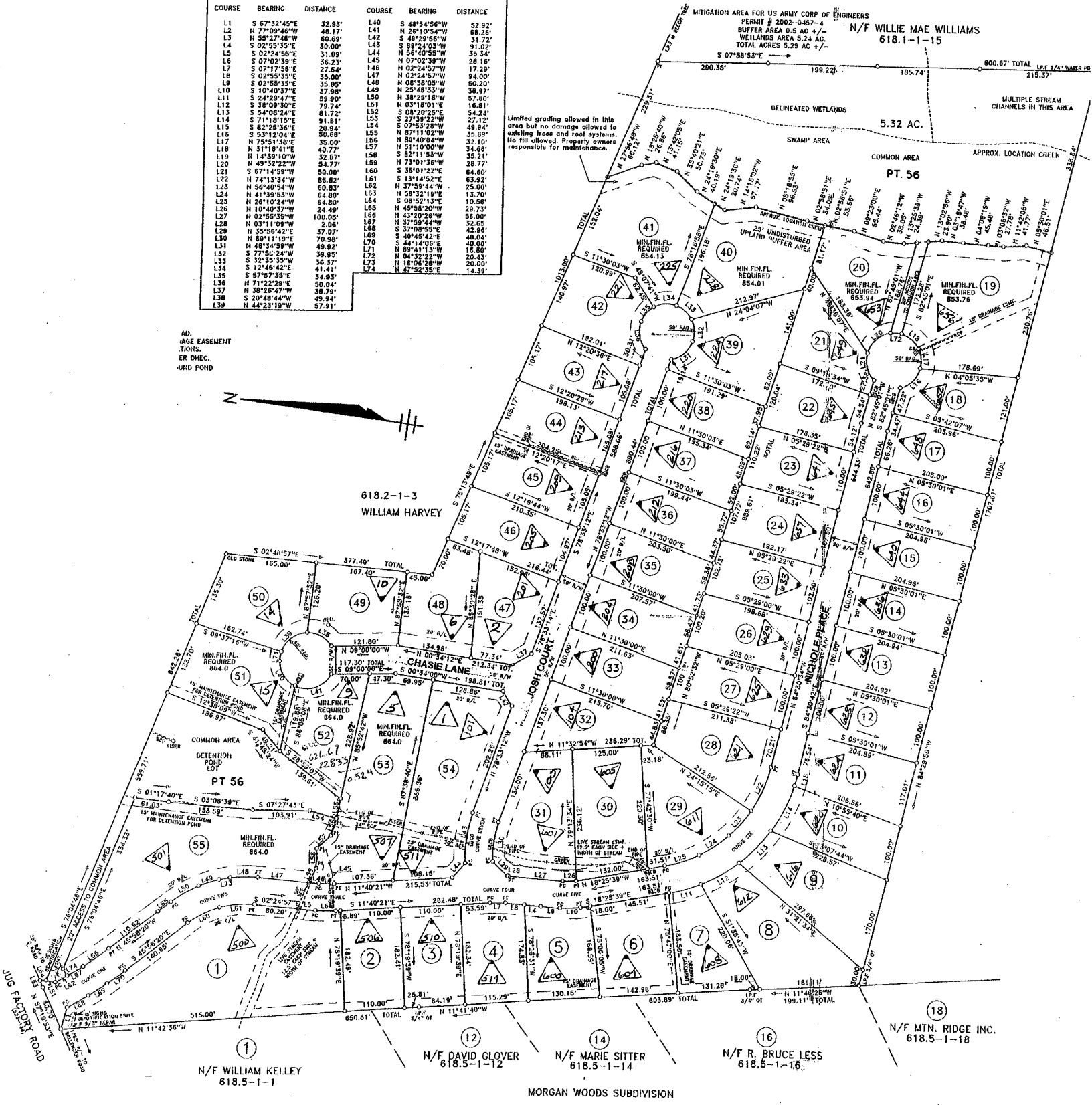
N/F WILLIE MAE WILLIAMS  
618.1-1-15

Unlimited grading allowed in this area but no damage allowed to existing trees and root systems. No fill allowed. Property owners responsible for maintenance.

DELINEATED WETLANDS  
5.32 AC.

COMMON AREA  
APPROX. LOCATION CREEK

PT. 56



RIDGECREEK		
GREENVILLE COUNTY TAX MAPS		
GREENVILLE, S. C.		
TAX DISTRICT	MAP NUMBER	REVISIONS
	<b>618.8</b>	
316	SCALE 1-100	10

1723

619.2



COUNTY  
COUNTY

GREENVILLE  
SPARTANBURG

-316-  
(-315-)

COUNTY  
COUNTY

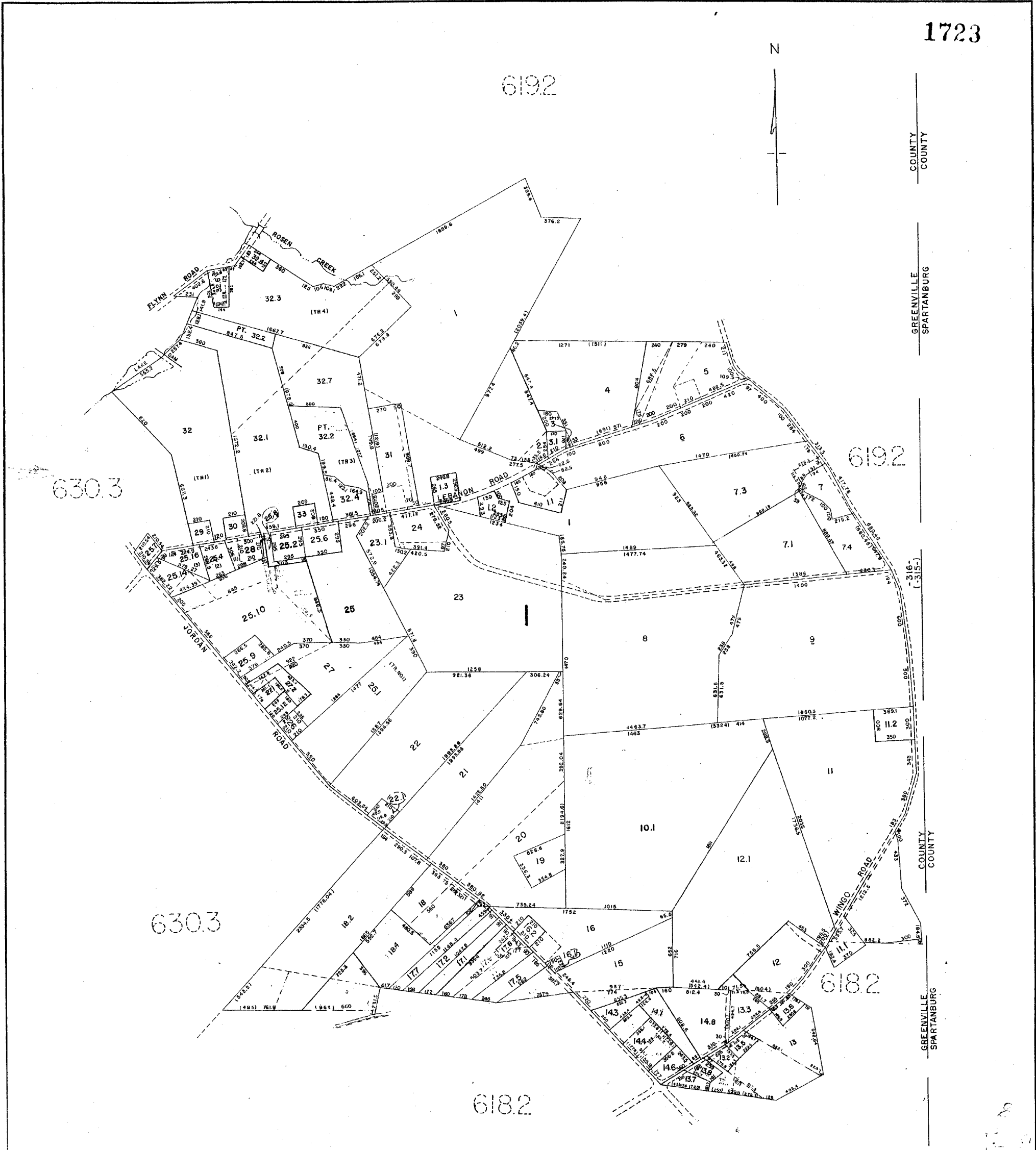
GREENVILLE  
SPARTANBURG

618.2


630.3

630.3

GREENVILLE COUNTY TAX MAPS GREENVILLE, S. C.		
TAX DISTRICT	MAP NUMBER	REVISIONS
-316- (-315-)	619.1	<i>[Handwritten Signature]</i>



629.1



630.3

629.1

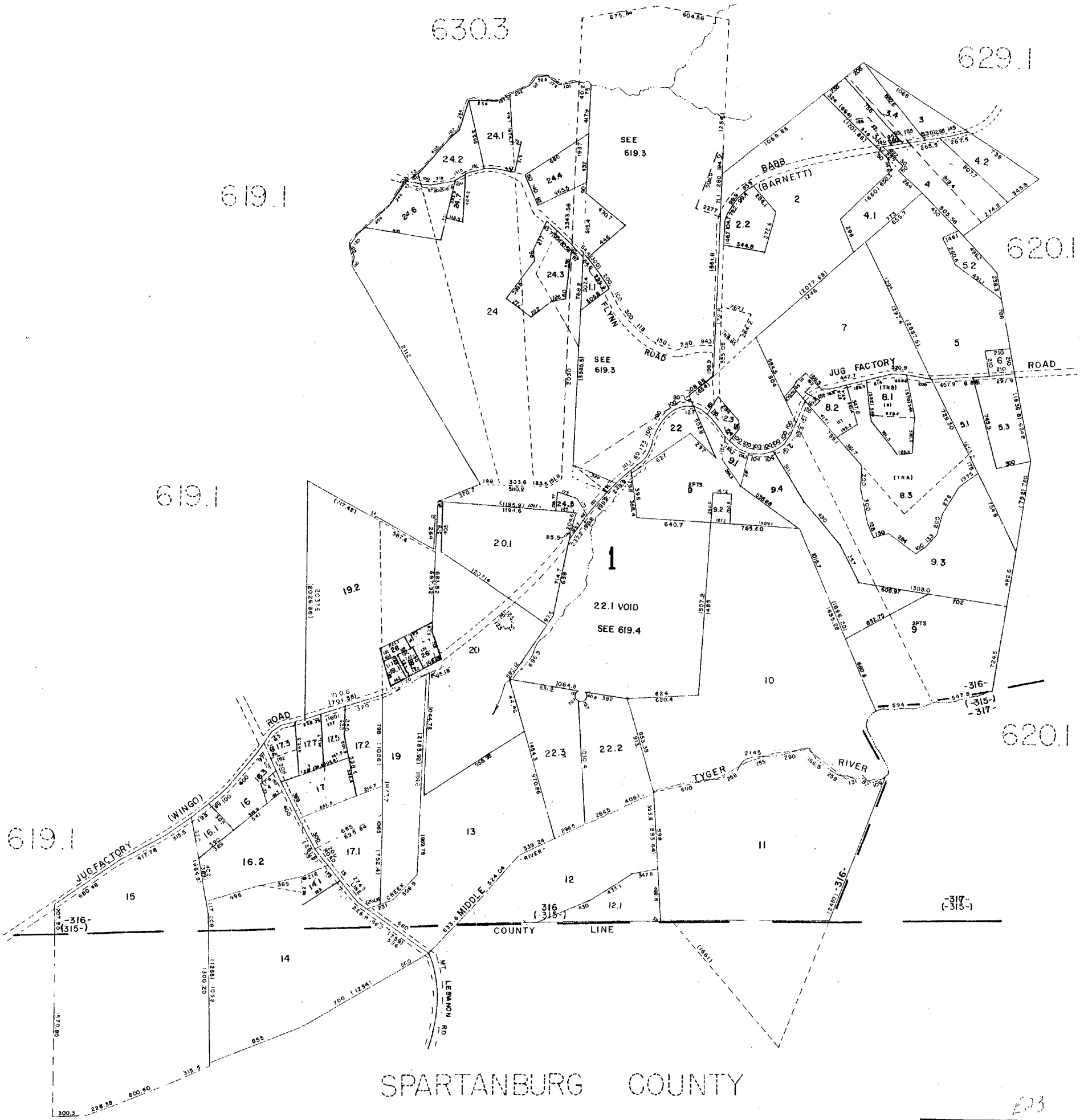
619.1

620.1

619.1

620.1

619.1



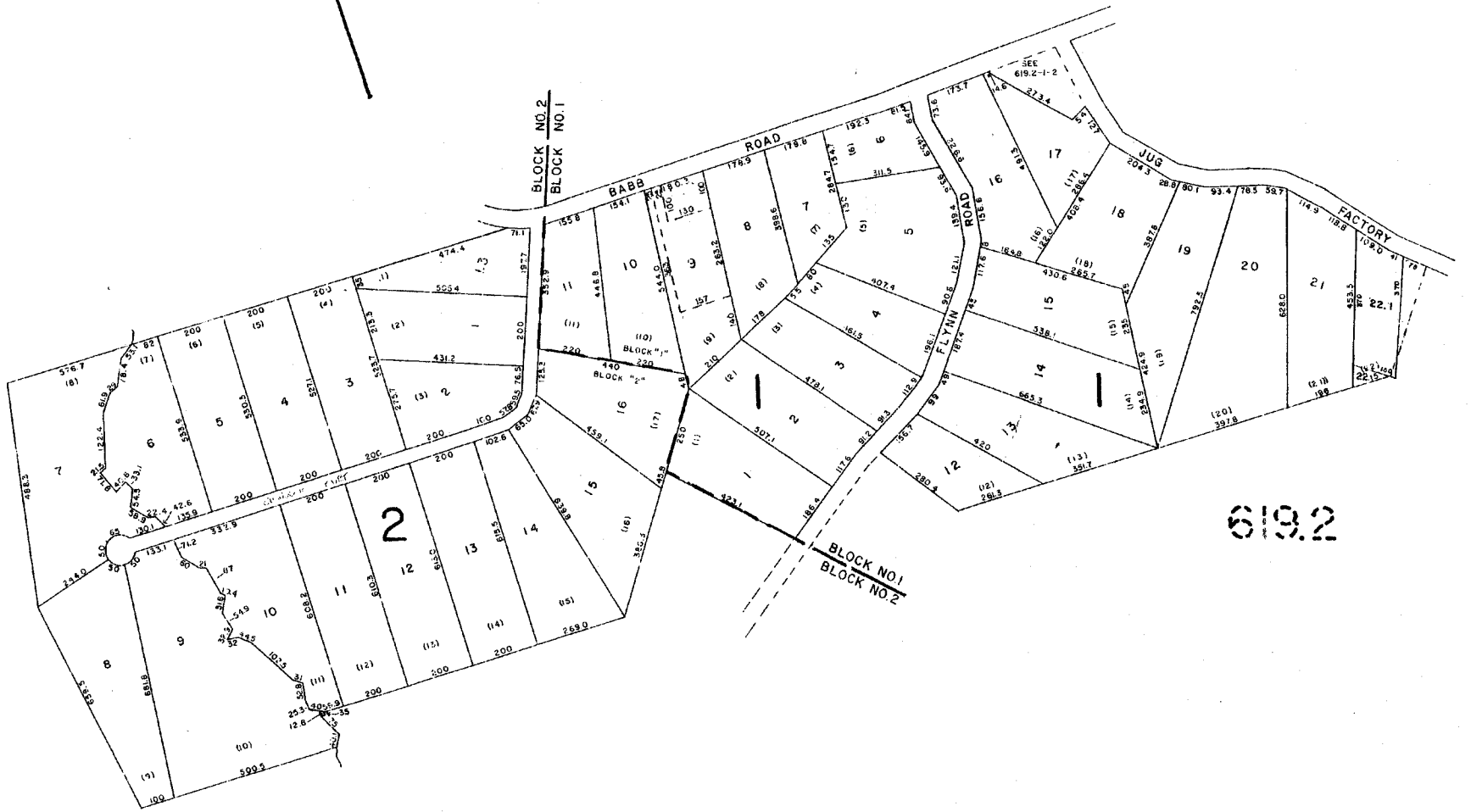
SPARTANBURG COUNTY

203

GREENVILLE COUNTY TAX MAPS		
REF: WILLS, S. C.		
TAX DISTRICT	MAP NUMBER	REVISIONS
(-315-) (-316-)	<b>619.2</b>	
SCALE 1" = 400'		INDEX-IC

1725

619.2



619.2

619.2

619.2

619.2

619.2

619.2

619.2



PROPERTY LINES AND  
ACERAGE HAVE BEEN  
REDUCED TO ROAD R.W.  
FROM PLAT 11W-22  
RECORDED 4-18-85 IN R.M.C.

BIRCHWOOD SEC. ONE  
GREENVILLE COUNTY TAX MAPS  
GREENVILLE, S. C.

TAX DISTRICT	MAP NUMBER	REVISIONS
	619.4	
-316-	SCALE 1" = 100'	INDEX (10)

1727



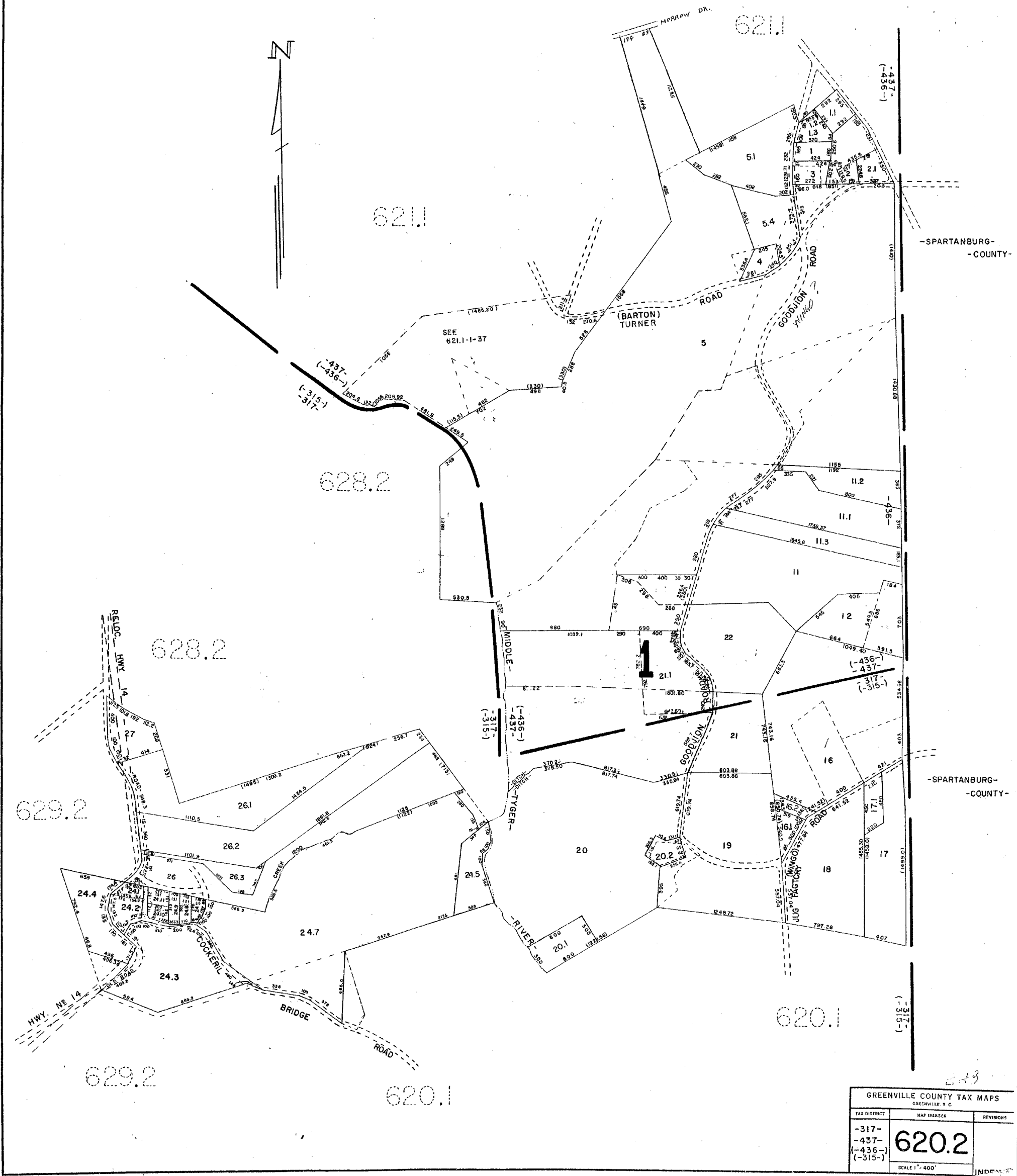
SPARTANBURG  
GREENVILLE  
COUNTY

SPARTANBURG  
GREENVILLE  
COUNTY



8  
E23

GREENVILLE COUNTY TAX MAPS		
GREENVILLE S. C.		
TAX DISTRICT	MAP NUMBER	REVISIONS
-317- (-315-) -316-	<b>620.1</b>	
SCALE 1"=400'		JUNEY.2



GREENVILLE COUNTY TAX MAPS GREENVILLE, S. C.		
TAX DISTRICT	MAP NUMBER	REVISIONS
-317- -437- -436- -315-	<b>620.2</b>	
SCALE 1" = 400'		

1723

N

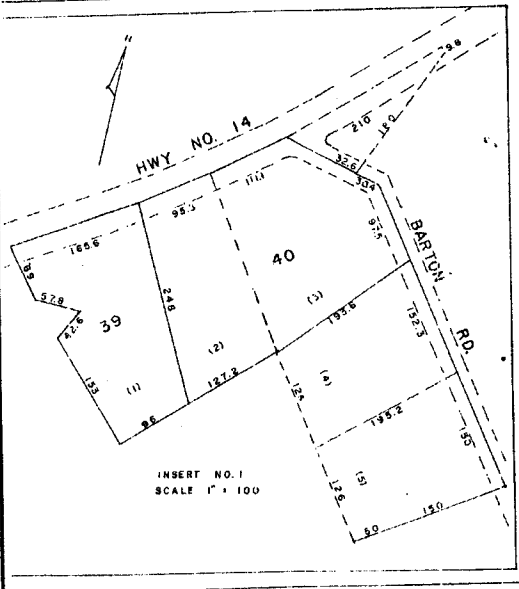
622.2

622.2

627.2

628.2

SPARTANBURG COUNTY



GREENVILLE COUNTY TAX MAPS		
TAX DISTRICT	MAP NUMBER	REVISIONS
437 (-436-)	621.1	

(-315-)-317-

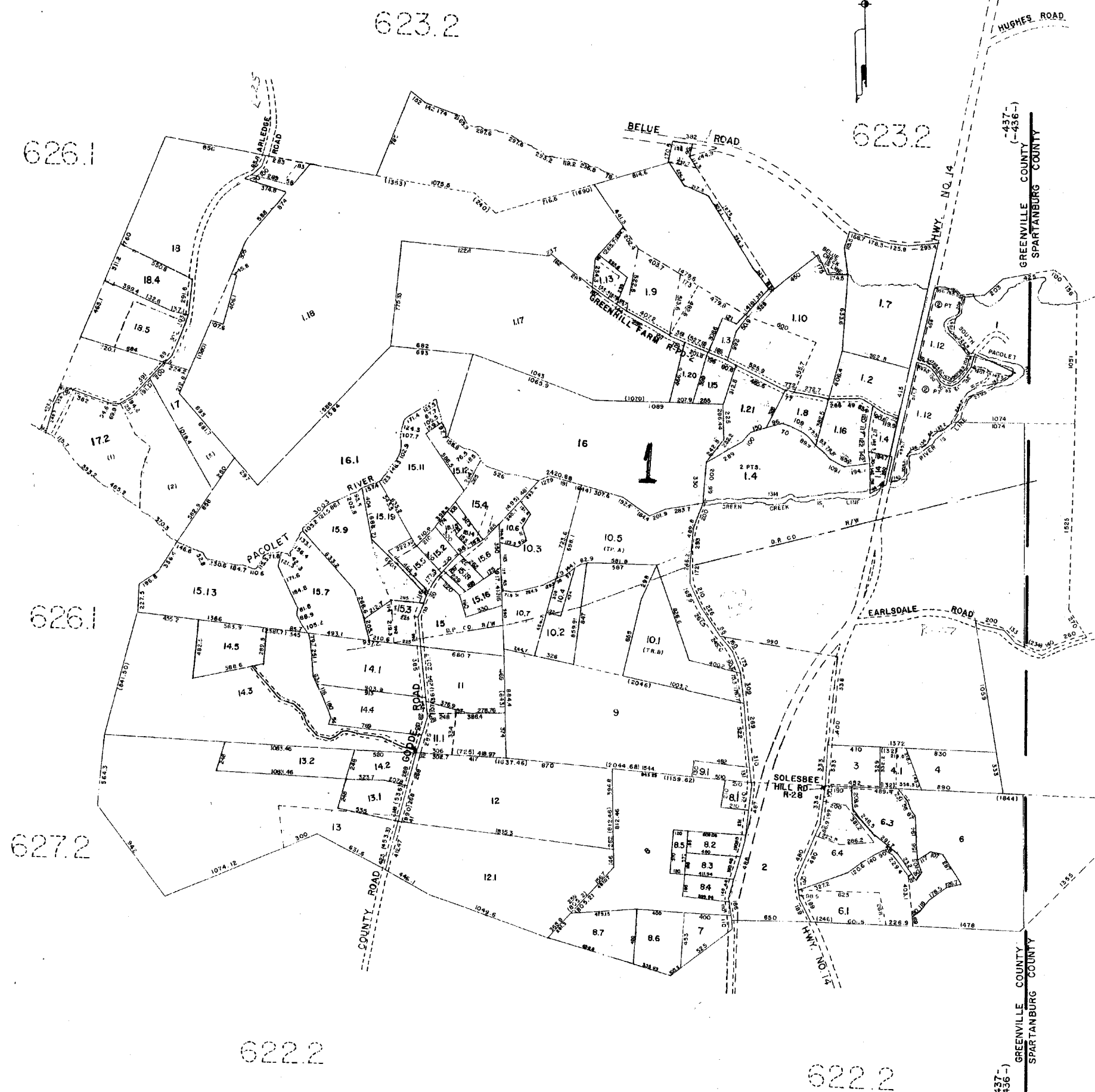
(-437-)  
(-436-)

(-436-)  
(-437-)

(-436-)  
(-437-)

SCALE 1" = 400'





E23

GREENVILLE COUNTY TAX MAPS		
GREENVILLE S.C.		
TAX DISTRICT	MAP NUMBER	REVISIONS
-437- (-436-)	622.1	
SCALE 1" = 400'		INDEX-2

MAP NO. 156 W 8134

1731

6272

6221



6272

6211

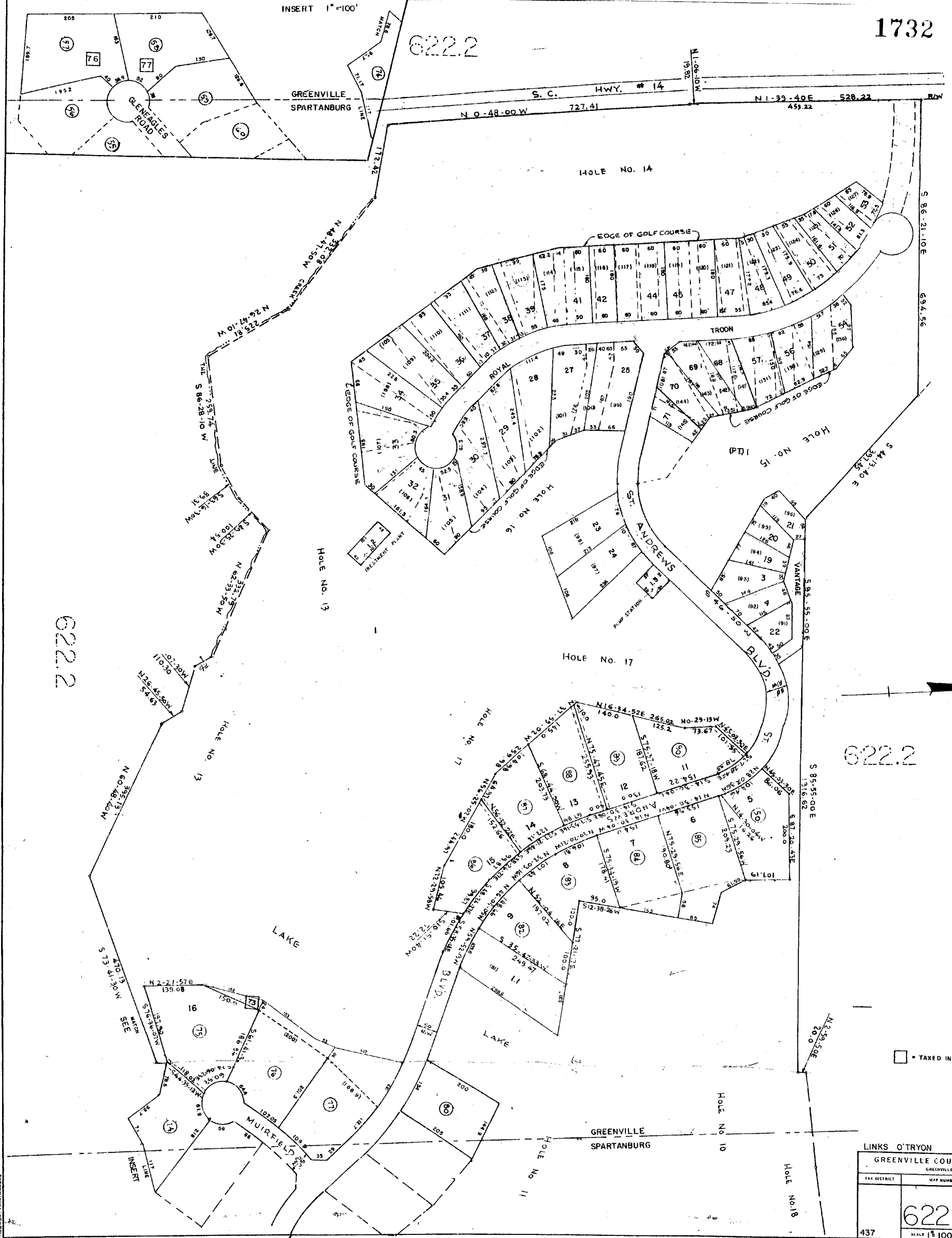
6282

GREENVILLE COUNTY TAX MAPS GREENVILLE S.C.		
TAX DISTRICT	MAP NUMBER	REVISIONS
-437- (-436-)	<b>622.2</b>	
SCALE 1" = 400'		

GREENVILLE COUNTY SPATANBURG COUNTY -437-

11-1-83

622.2



622.2

622.2

□ = TAXED IN SPARTANBURG

LINKS O'RYON *283*

GREENVILLE COUNTY TAX MAPS  
GREENVILLE, S. C.

TAX DISTRICT	MAP NUMBER	REVISIONS
437	622.3	(2)

SCALE 1" = 100'

1733

-S PART ANBURG

COUNTY -



*M.S.P. HWY  
PART OF 118*

GREENVILLE COUNTY TAX MAPS		
GA. ENVILLE, S.C.		
TAX DISTRICT	MAP NUMBER	REVISIONS
-437-	623.1	E-23
(-436-)		
-432-		

N

6231

GREENVILLE CO. CO.  
SPARTANBURG CO.

6231

6261

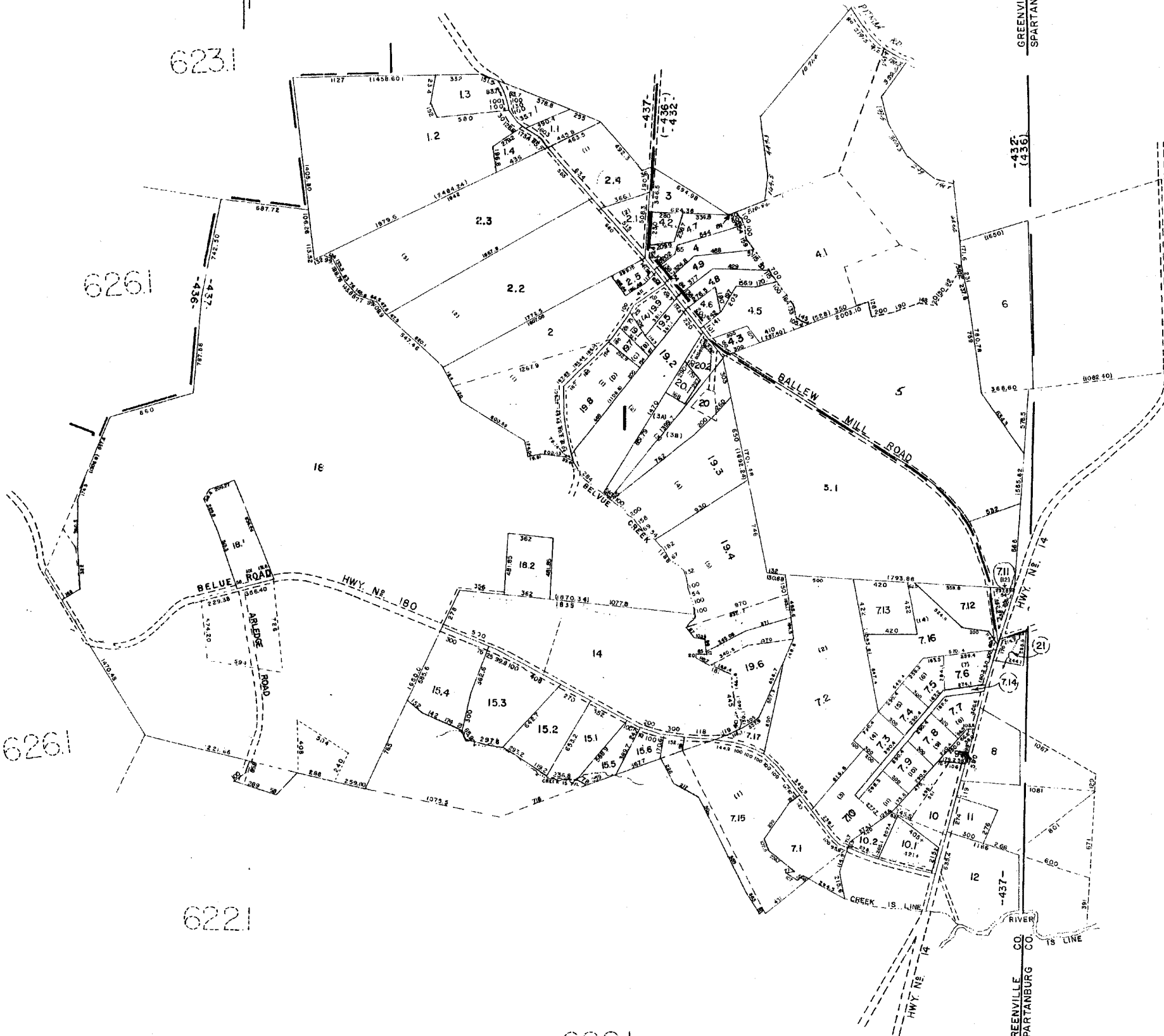
432  
436

6261

6221

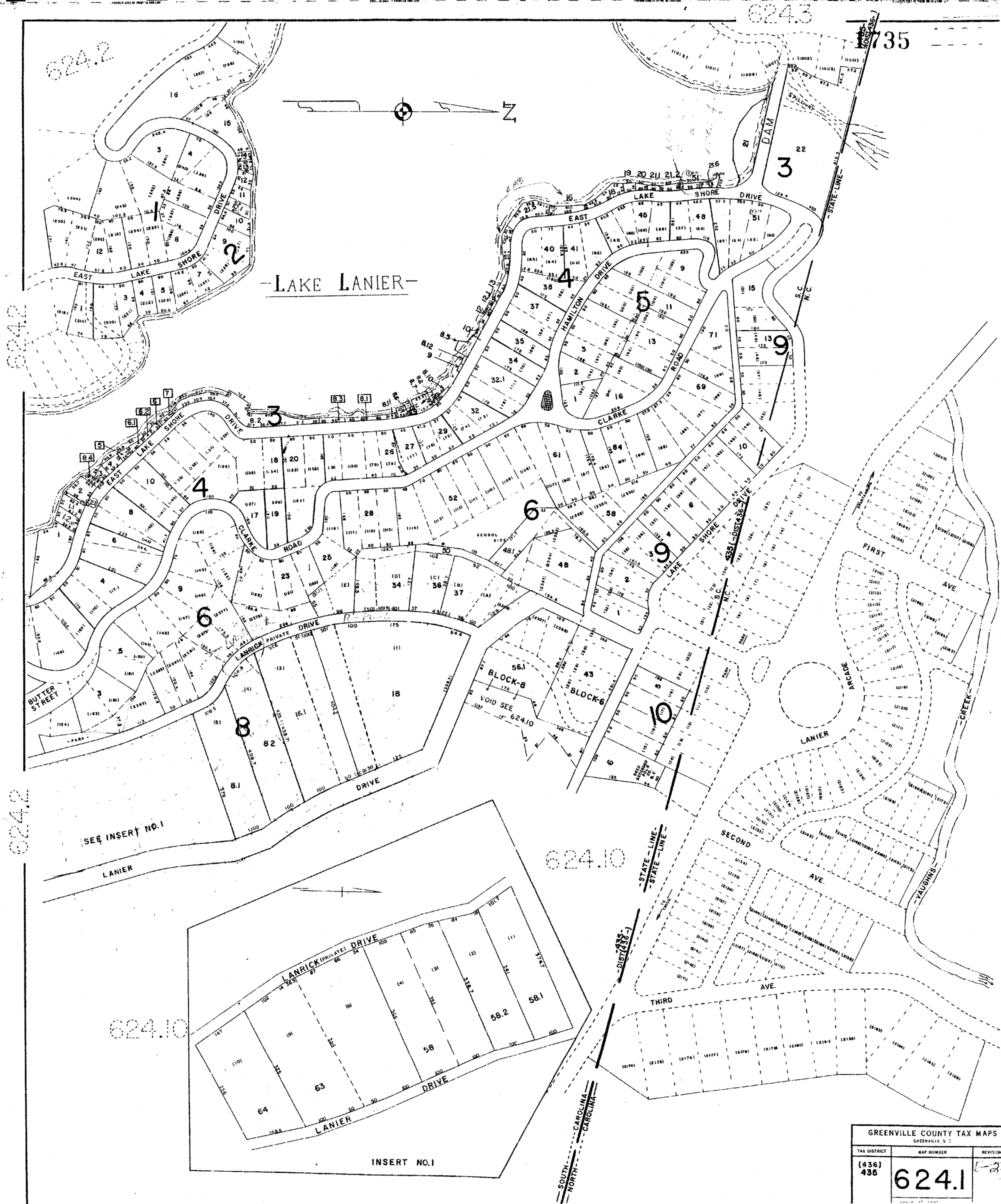
6221

6221

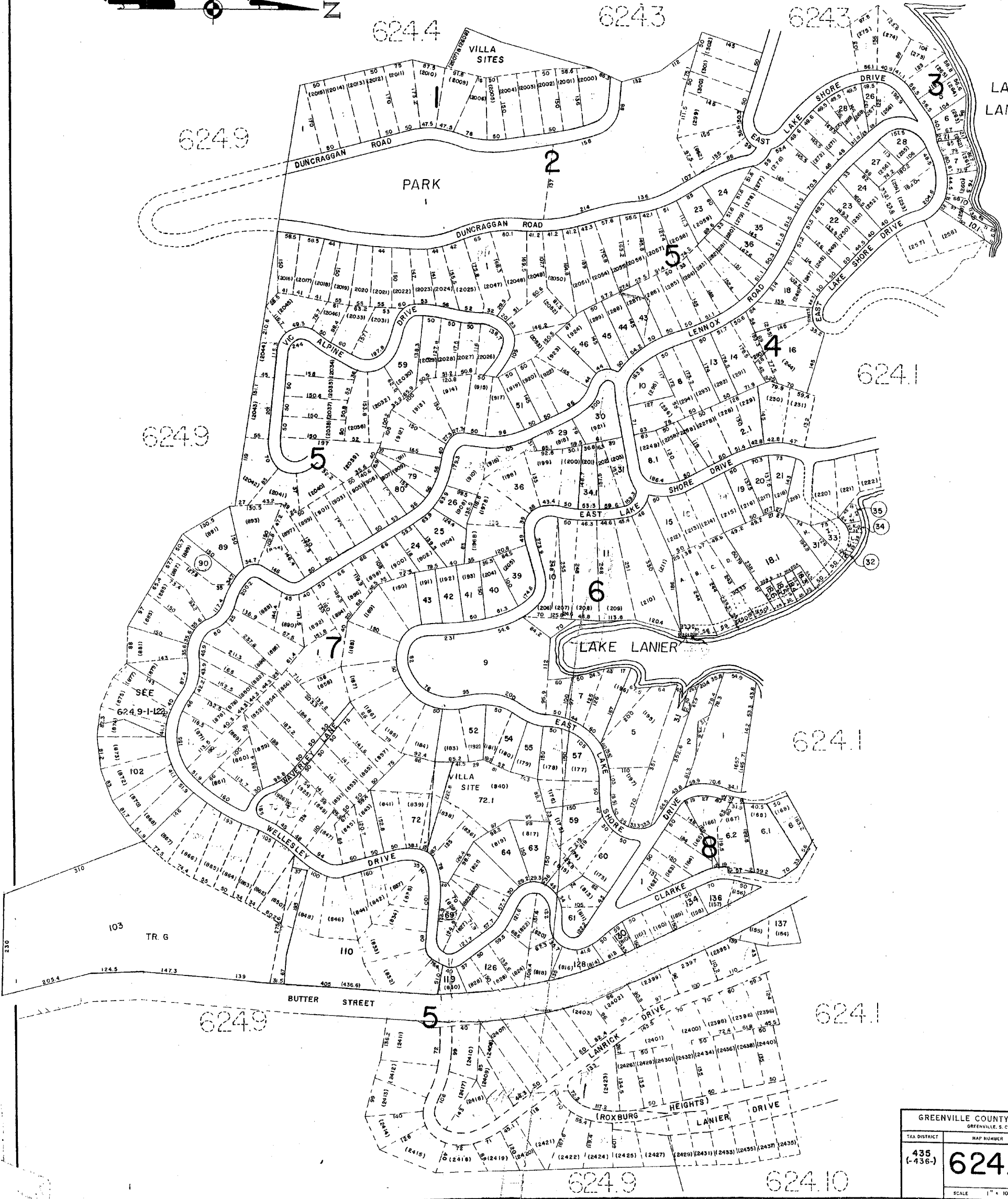


GREENVILLE COUNTY TAX MAPS GREENVILLE, S. C.		
TAX DISTRICT	MAP NUMBER	REVISED
-432- -437- (-436-)	<b>623.2</b>	E-23
SCALE 1" = 400'		INDEX-2

8



GREENVILLE COUNTY TAX MAPS		
TAX DISTRICT	MAP NUMBER	REVISIONS
(436) 436	624.1	1-23



LAKE LANIER

GREENVILLE COUNTY TAX MAPS GREENVILLE, S. C.		
TAX DISTRICT	MAP NUMBER	REVISION
435 (-436-)	<b>624.2</b>	
SCALE 1" = 100'		INDEX

1737

624.7

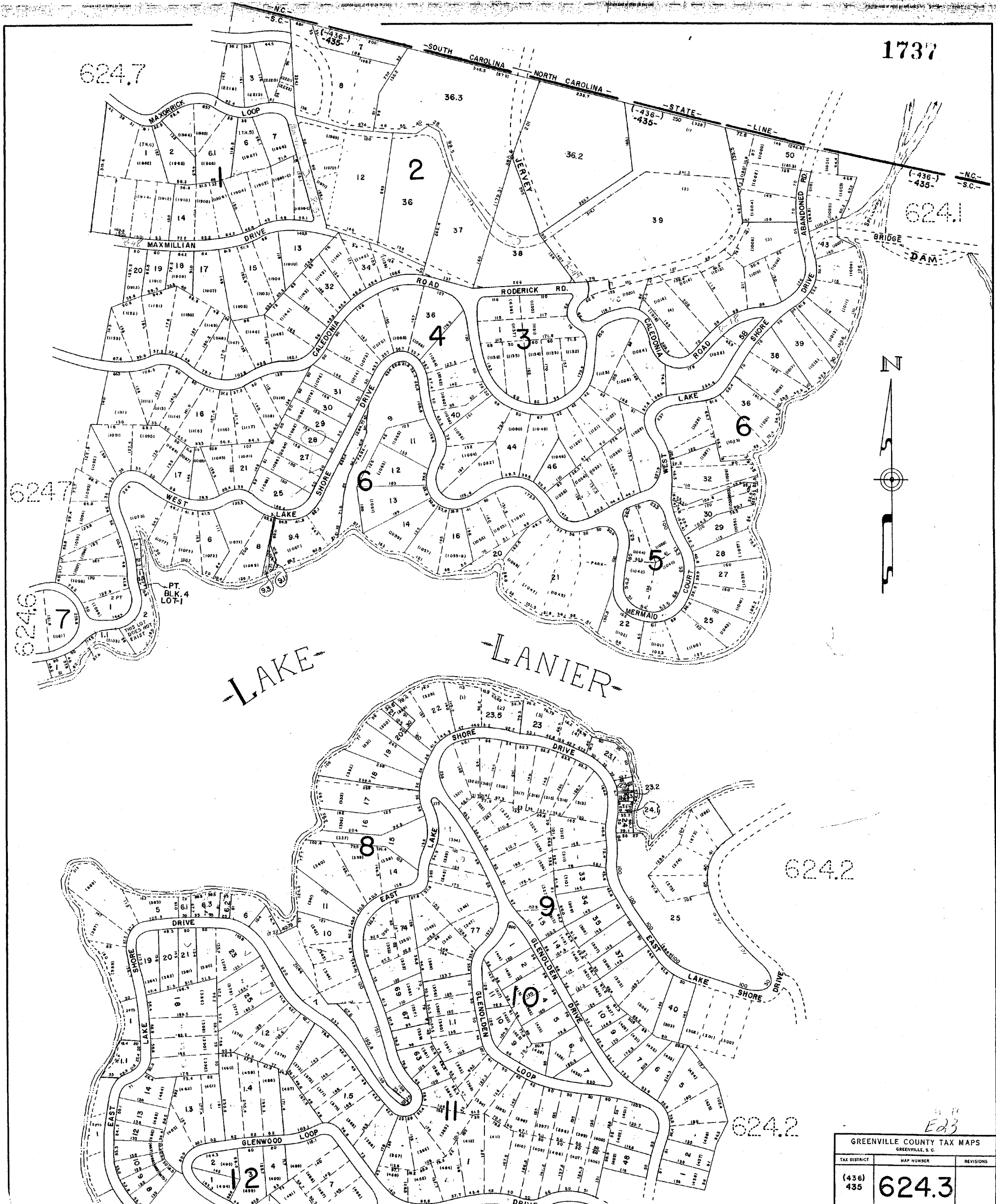
624.1

624.7

624.6

624.2

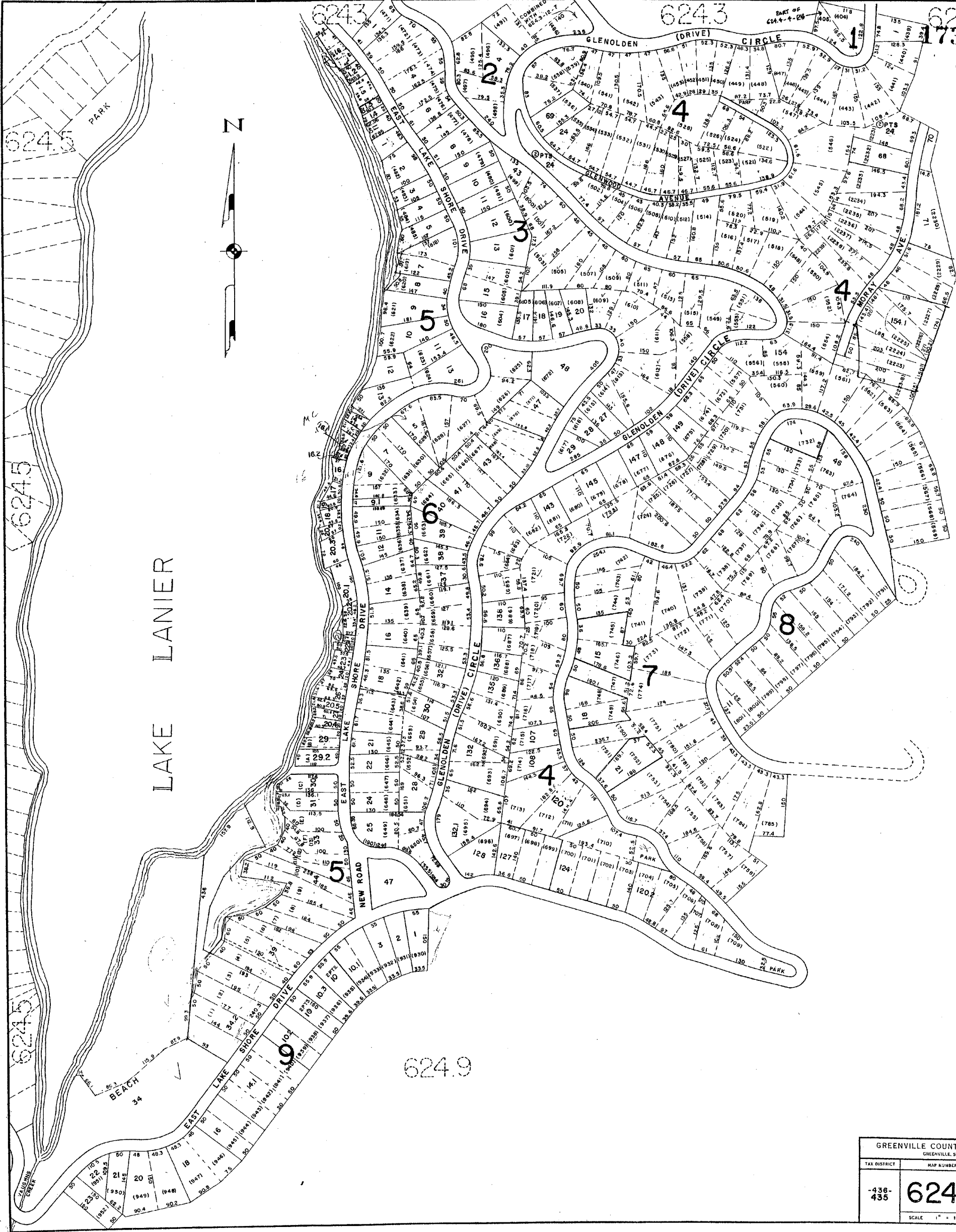
624.2



GREENVILLE COUNTY TAX MAPS GREENVILLE, S. C.		
TAX DISTRICT	MAP NUMBER	REVISIONS
(436) 435	<b>624.3</b>	

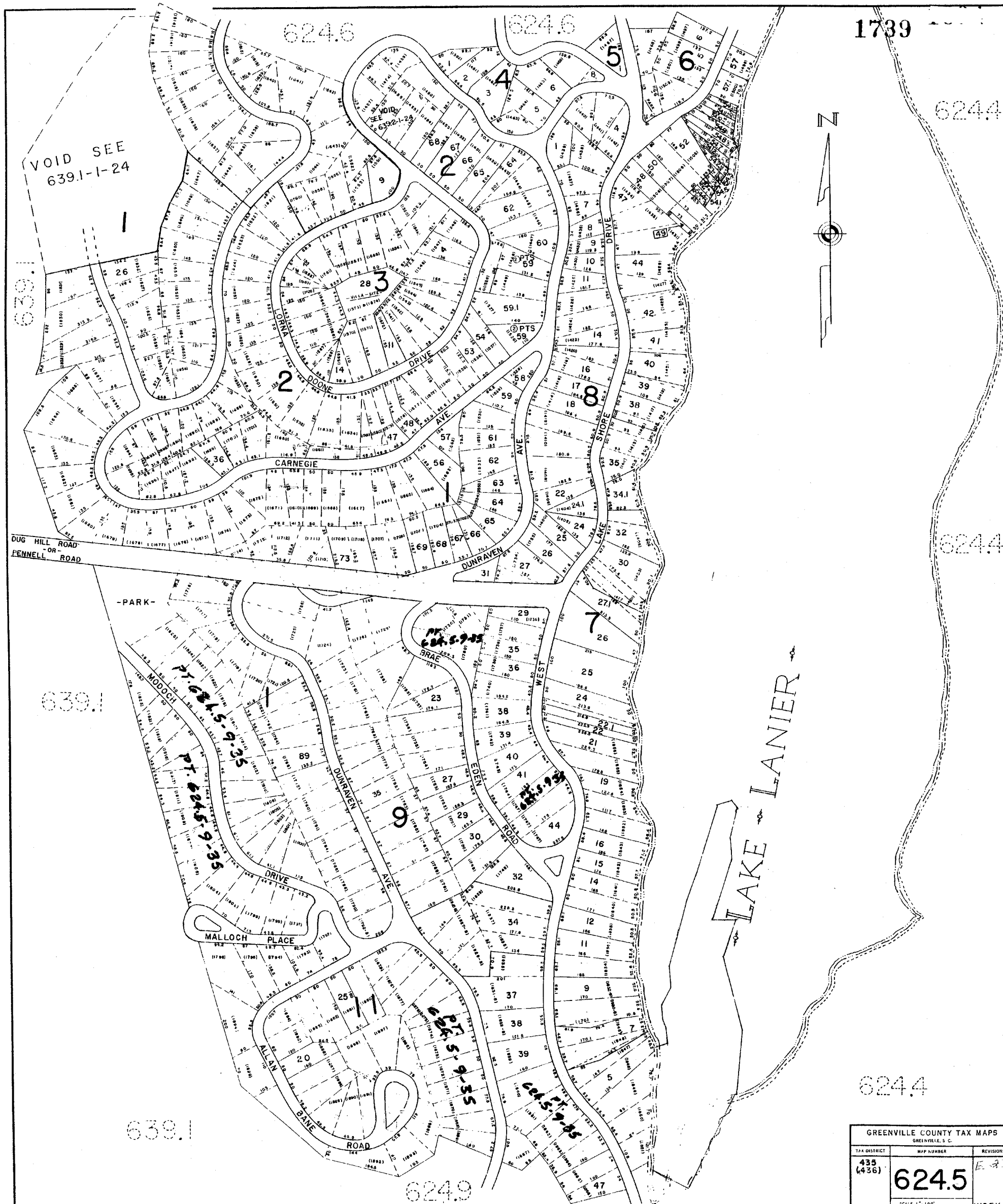
Ed3





W-9

GREENVILLE COUNTY TAX MAPS		
GREENVILLE, S. C.		
TAX DISTRICT	MAP NUMBER	REVISION
436-435	624.4	
SCALE 1" = 100'		INDEX

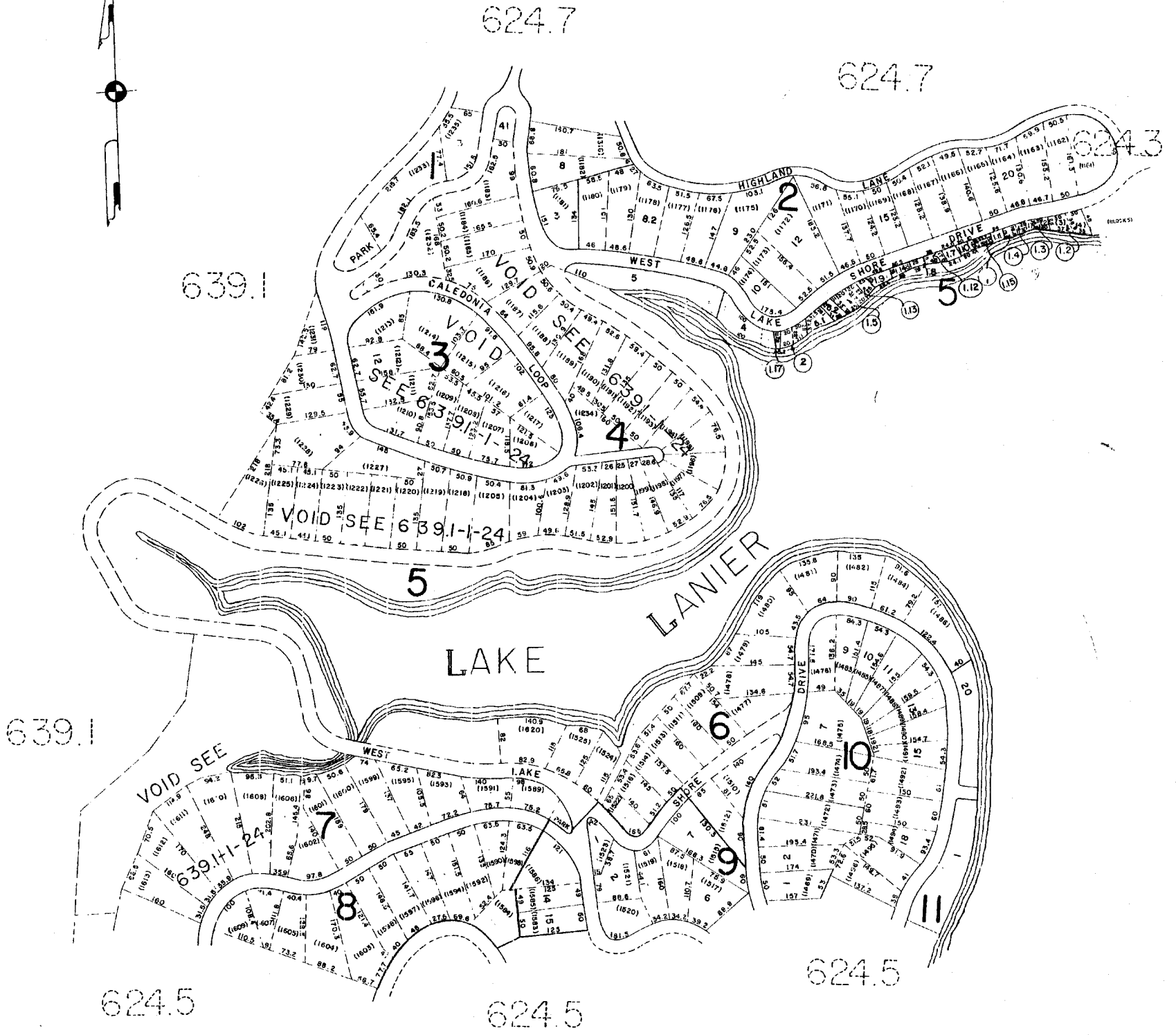


1739



624.4

GREENVILLE COUNTY TAX MAPS GREENVILLE, S. C.		
774 DISTRICT	MAP NUMBER	REVISIONS
435 (436)	624.5	E-33
SCALE 1"=100'		



473

GREENVILLE COUNTY TAX MAPS		
GREENVILLE, S. C.		
TAX DISTRICT	N. P. NUMBER	REVISION
-435- (-436-)	<b>624.6</b>	
SCALE 1" = 100'		INDEX-I

1741



(-436-)  
-435-

639.1

(-436-)  
435

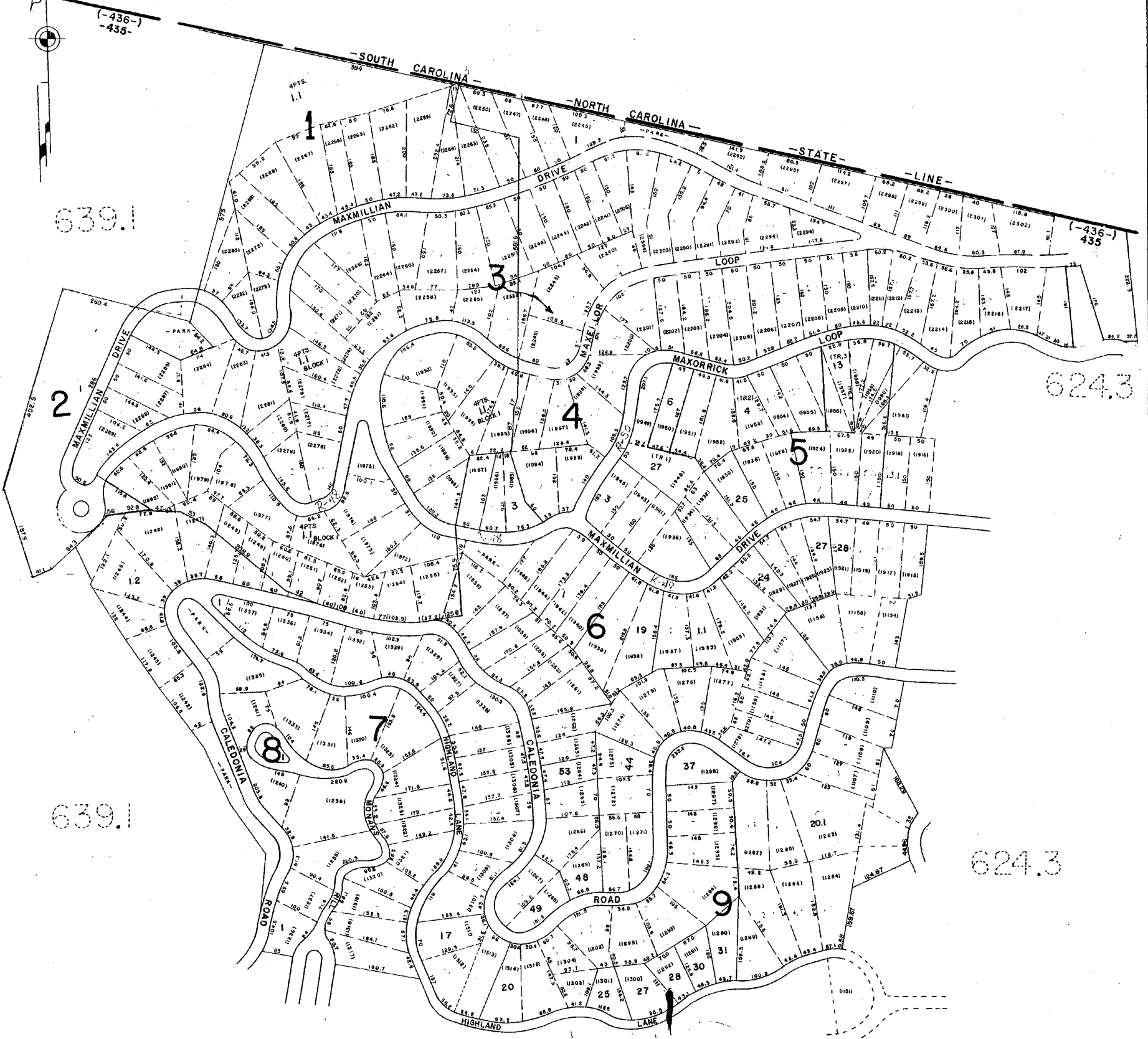
624.3

639.1

624.3

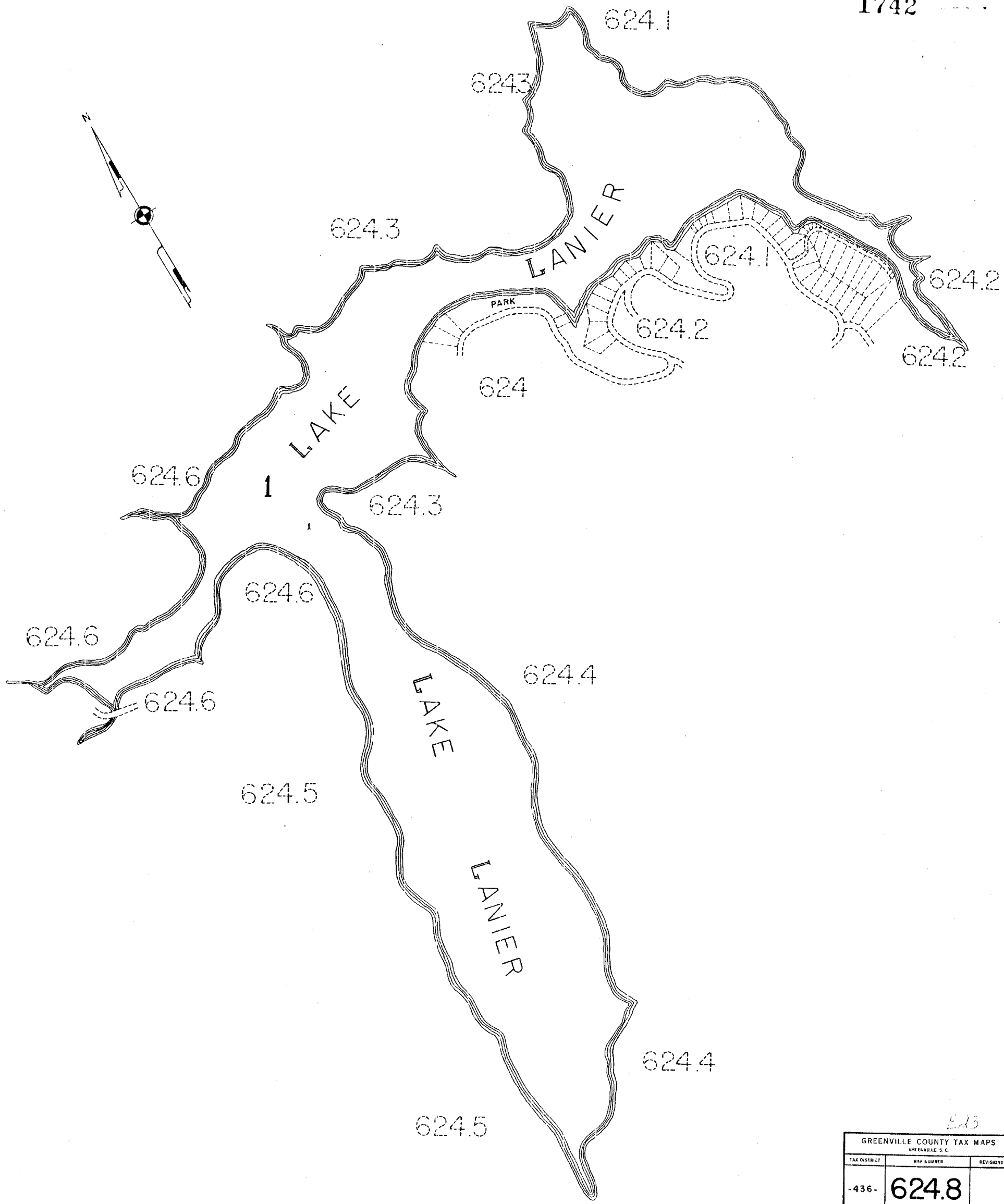
624.6

624.6



GREENVILLE COUNTY TAX MAPS GREENVILLE, S.C.		
TAX DISTRICT	MAP NUMBER	REVISIONS
(436) 435	624.7	
SCALE 1" = 100'		INDEX-I

*EDB*

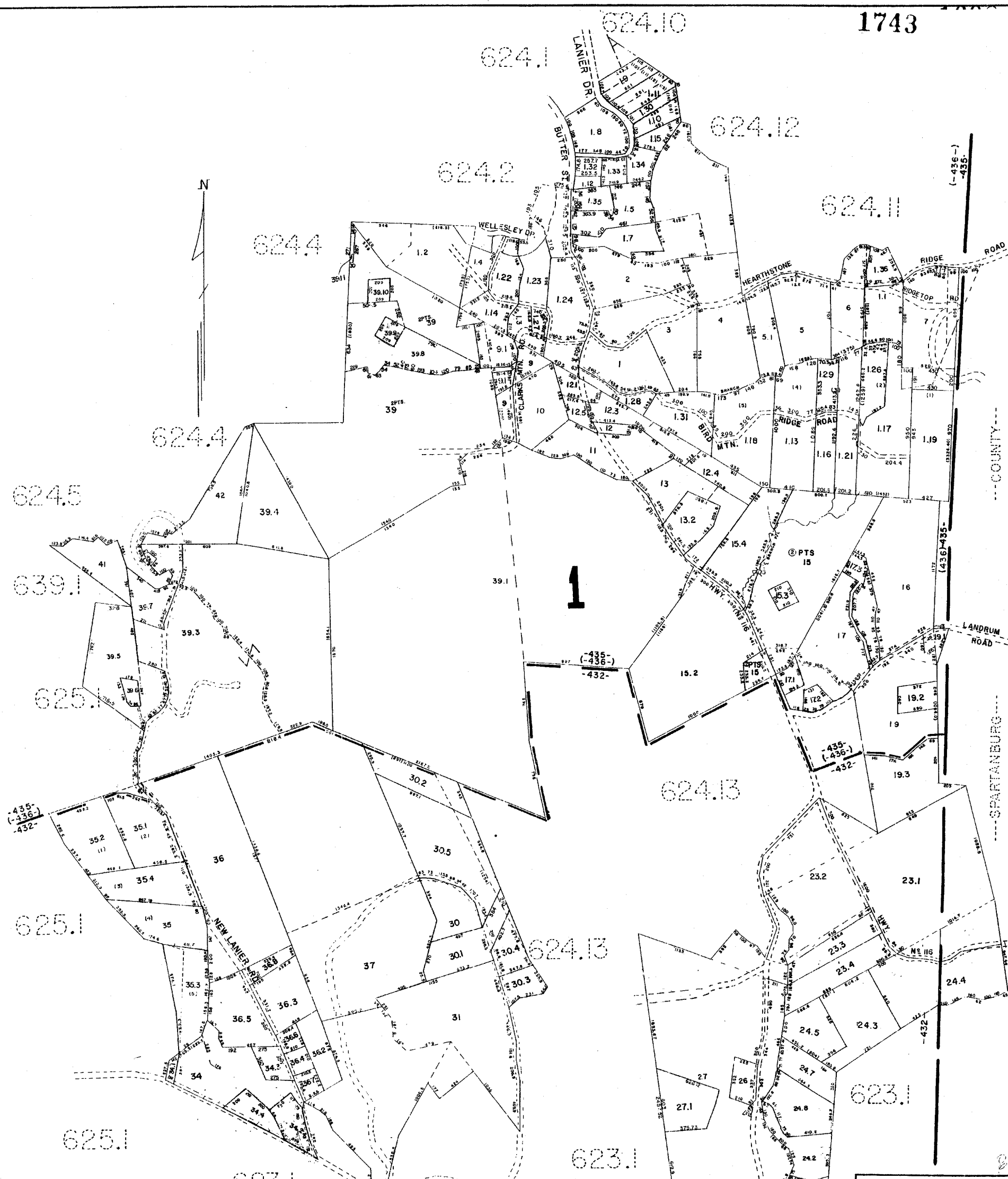


*5.15*

GREENVILLE COUNTY TAX MAPS		
GREENVILLE, S. C.		
TAX DISTRICT	MAP NUMBER	REVISIONS
-436-	<b>624.8</b>	
SCALE 1" = 200'		INDEX-1

K&E NO. 188 W 01344

1743



GREENVILLE COUNTY TAX MAPS GREENVILLE, S.C.		
TAX DISTRICT	M/P NUMBER	REVISIONS
-435- -432- (-436-)	<b>624.9</b>	<b>E23</b>
SCALE 1"=400'		



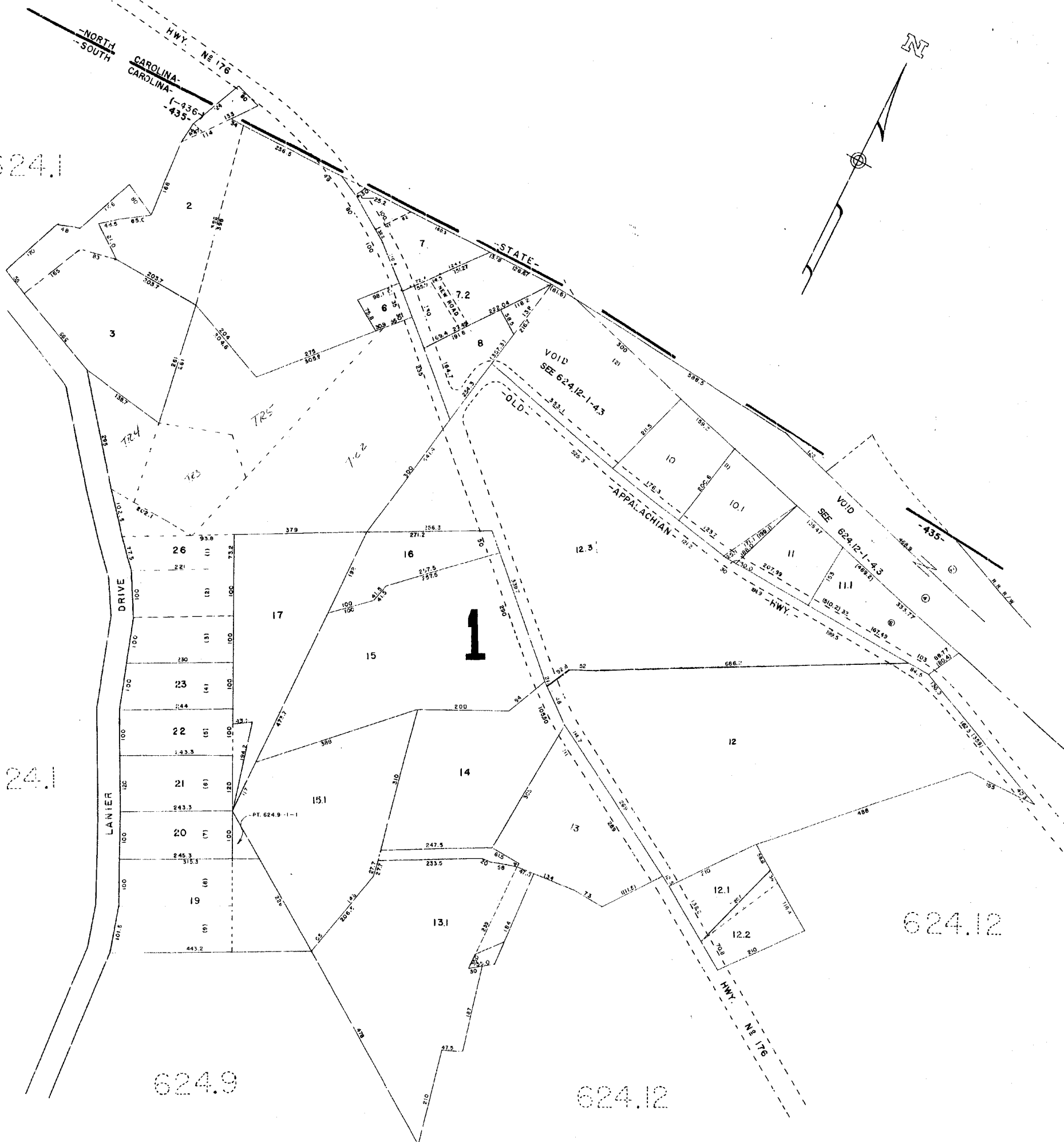
624.1

624.1

624.9

624.12

624.12



GREENVILLE COUNTY TAX MAPS		
GREENVILLE, S. C.		
TAX DISTRICT	MAP NUMBER	REVISION
- 435 -	624.10	
(- 436 -)		
SCALE 1" = 100'		INDEX-1

K&C NO. 158 W 91241

1745

624.9

624.12



624.12

624.9

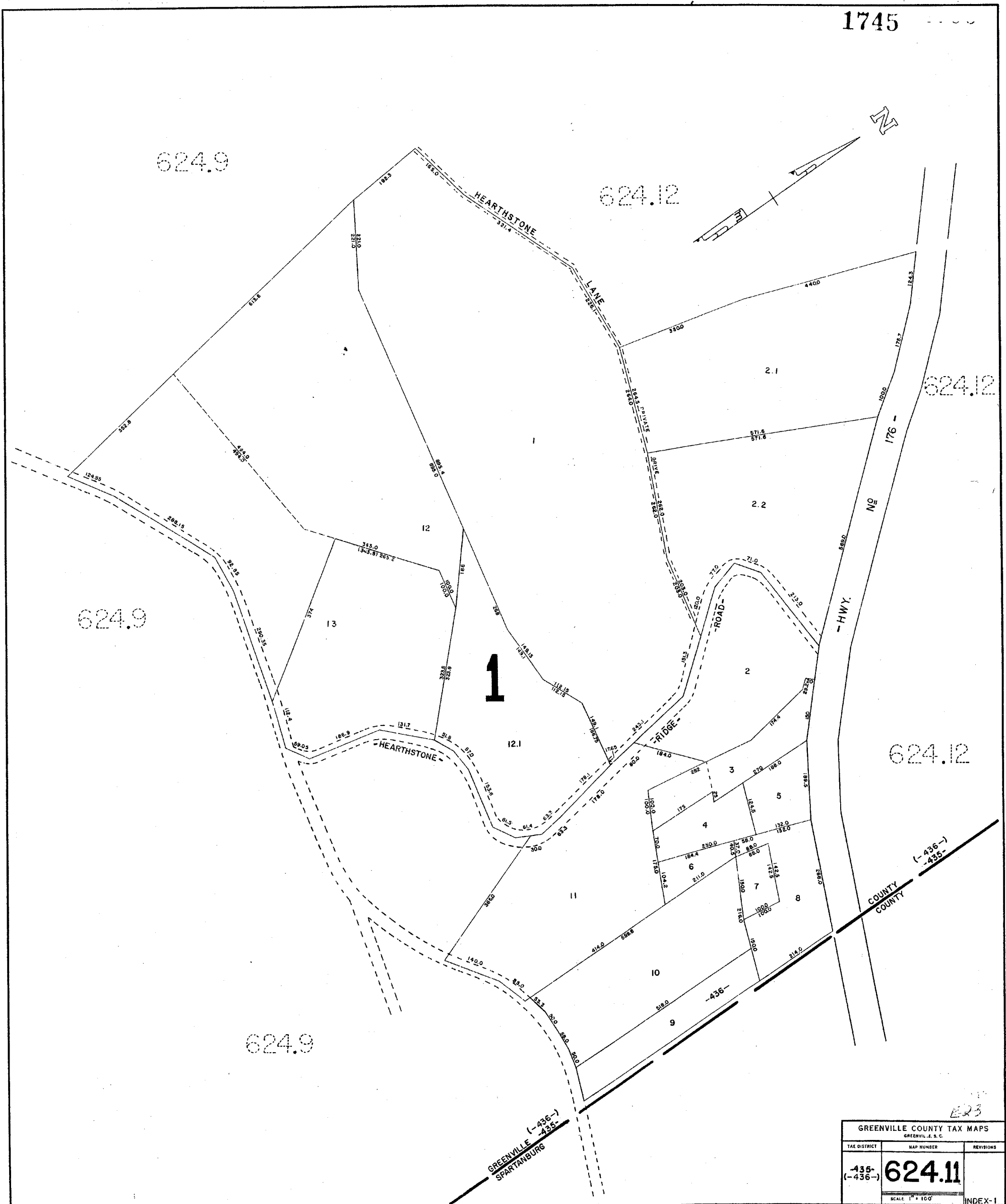
1

624.12

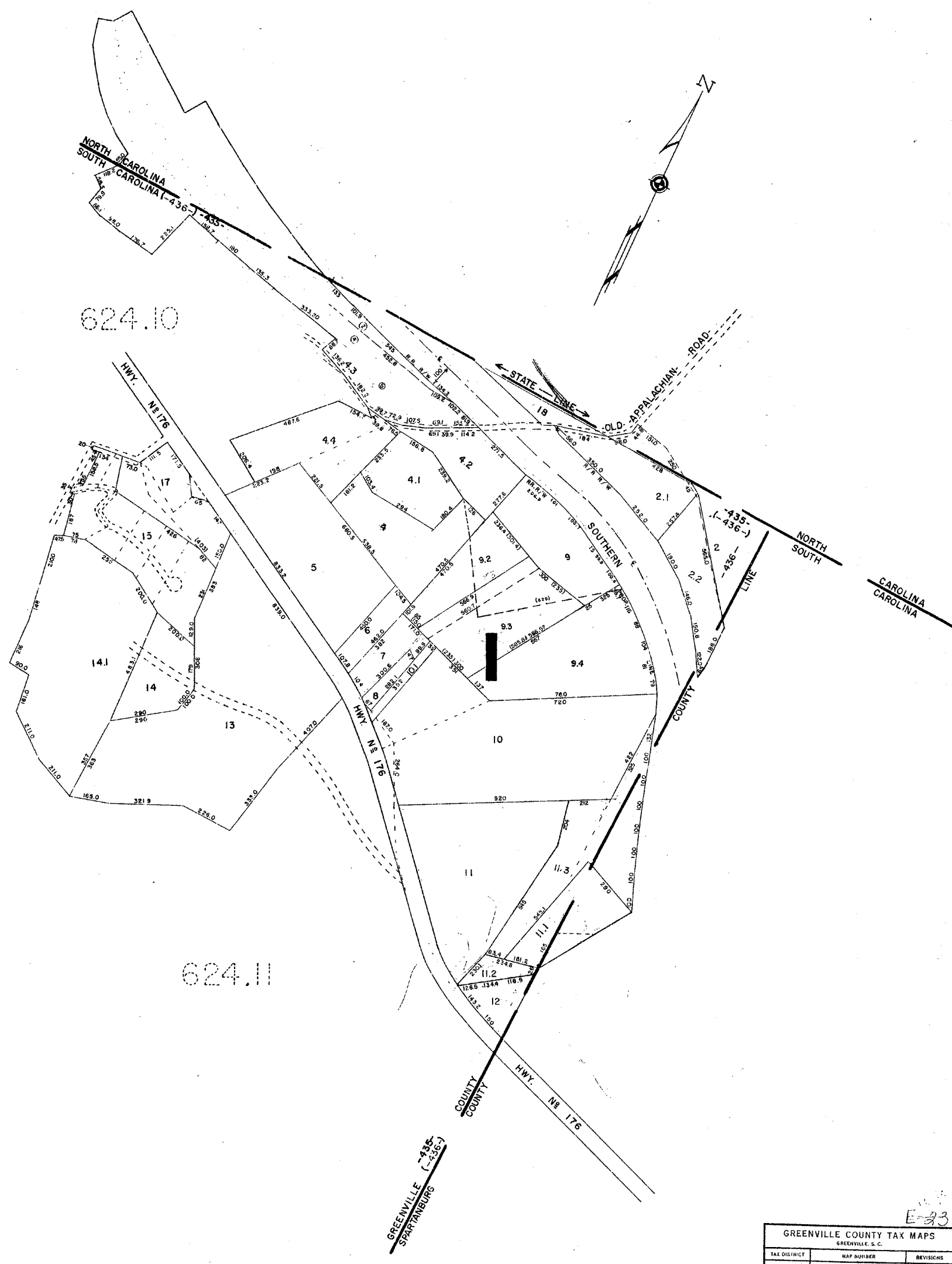
624.9

GREENVILLE COUNTY TAX MAPS GREENVILLE, S.C.		
TAX DISTRICT	MAP NUMBER	REVISIONS
-435- (-436-)	<b>624.11</b>	
SCALE 1" = 100'		INDEX-1

223







624.9

624.10

624.11

GREENVILLE COUNTY TAX MAPS		
GREENVILLE, S. C.		
TAX DISTRICT	MAP NUMBER	REVISIONS
-435- (-436-)	<b>624.12</b>	
SCALE 1"=200'		INDEX-1

E-23

1747

6249

6249



-435-  
-436-  
-432-

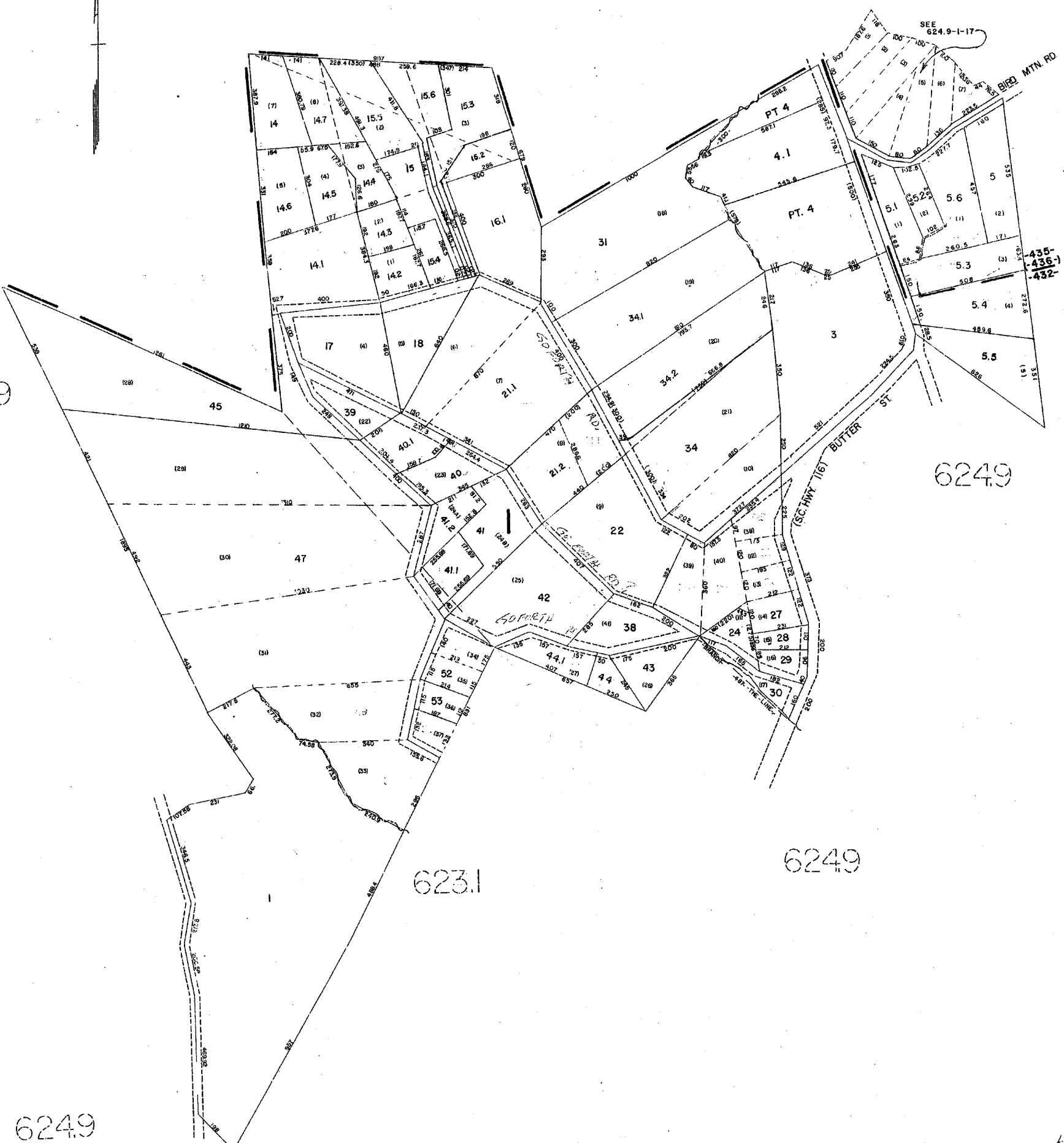
6249

6249

623.1

6249

6249



GREENVILLE COUNTY TAX MAPS GREENVILLE, S. C.		
TAX DISTRICT	MAP NUMBER	REVISIONS
435- -432- -436-	624.13	
SCALE 1" = 200'		INDEX-I

E23

639.1

639.1

6249



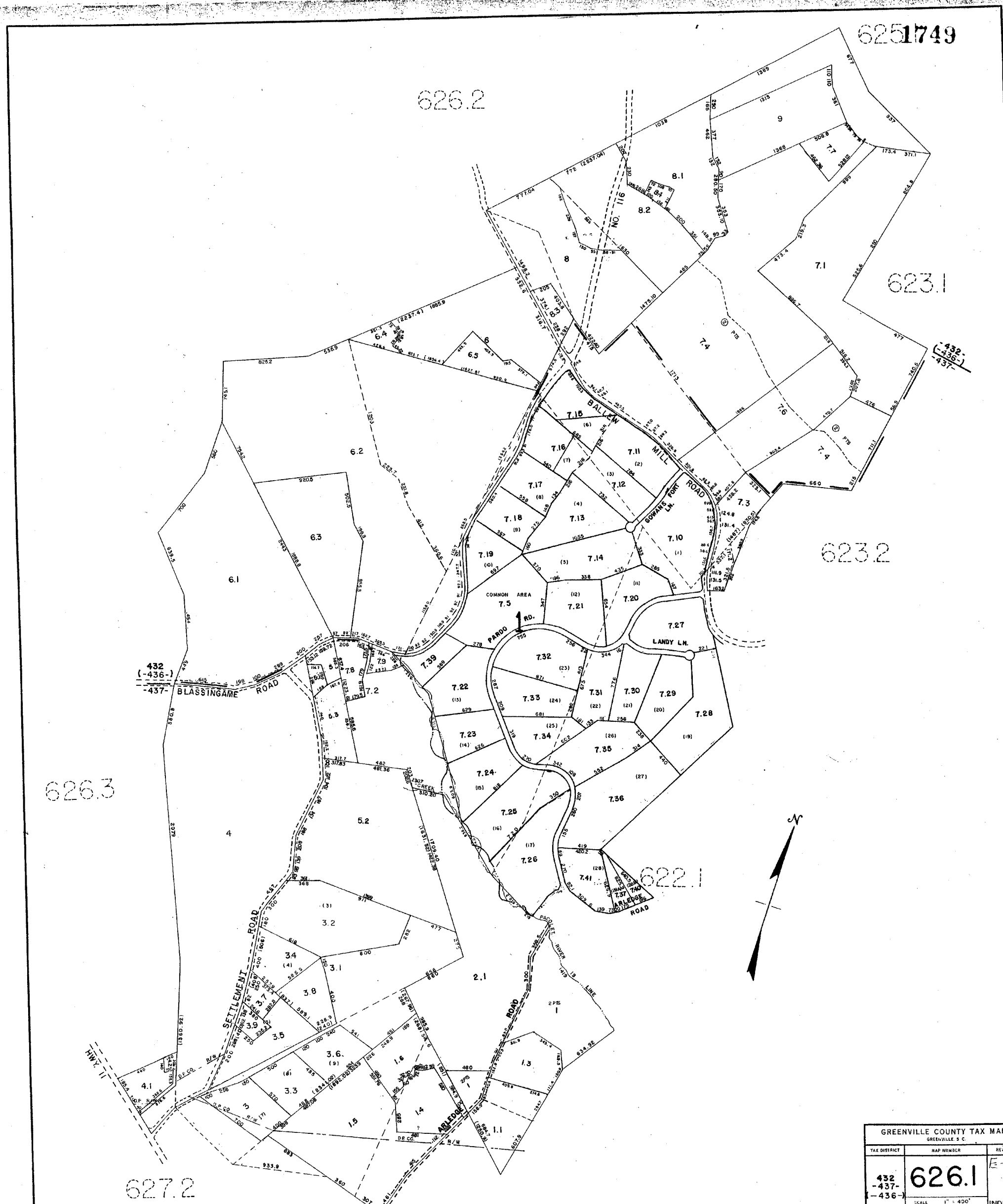
6249

Greenville

626.2

626.2

GREENVILLE COUNTY TAX MAPS		
GREENVILLE, S. C.		
TAX DISTRICT	MAP NUMBER	REVISIONS
-435- -432- (-436-)	<b>625.1</b>	
SCALE 1" = 400'		INDEX-1



6251749

626.2

623.1

623.2

626.3

622.1

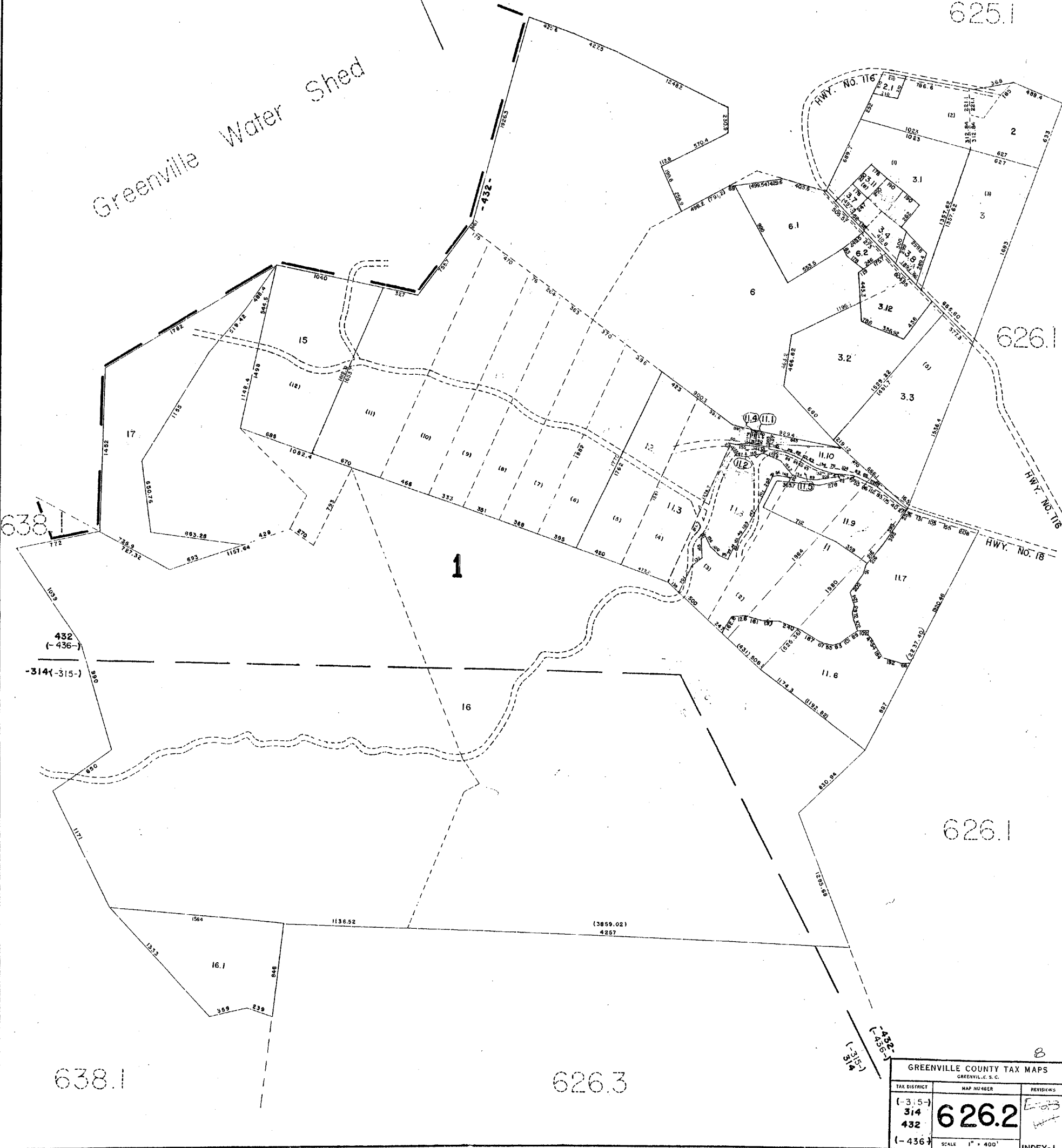
627.2

GREENVILLE COUNTY TAX MAPS		
GREENVILLE, S. C.		
TAX DISTRICT	MAP NUMBER	REVISION
432 -437- -436-	626.1	E-5
SCALE 1" = 400'		INDEX

625.1

625.1

Greenville Water Shed



638.1

626.1

HWY. NO. 18

432  
(-436-)  
-314(-315-)

1

626.1

638.1

626.3

GREENVILLE COUNTY TAX MAPS GREENVILLE, S. C.		
TAX DISTRICT	MAP NUMBER	REVISIONS
(-315-) 314 432 (-436-)	<b>626.2</b>	REVISED INDEX-1
SCALE 1" = 400'		

REC. NO. 154 W-01744

1751

626.2

638.1

N

626.1

1

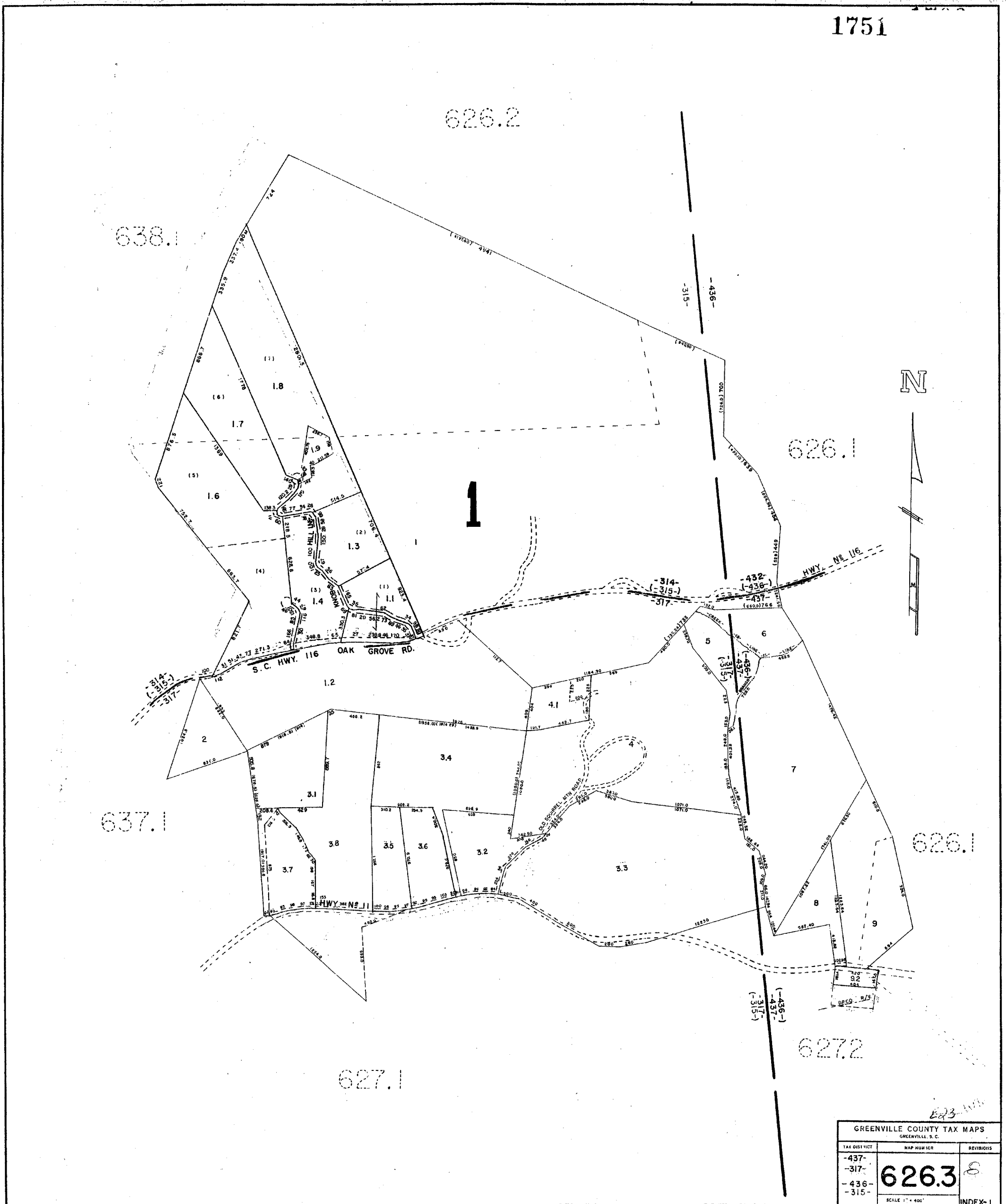
637.1

626.1

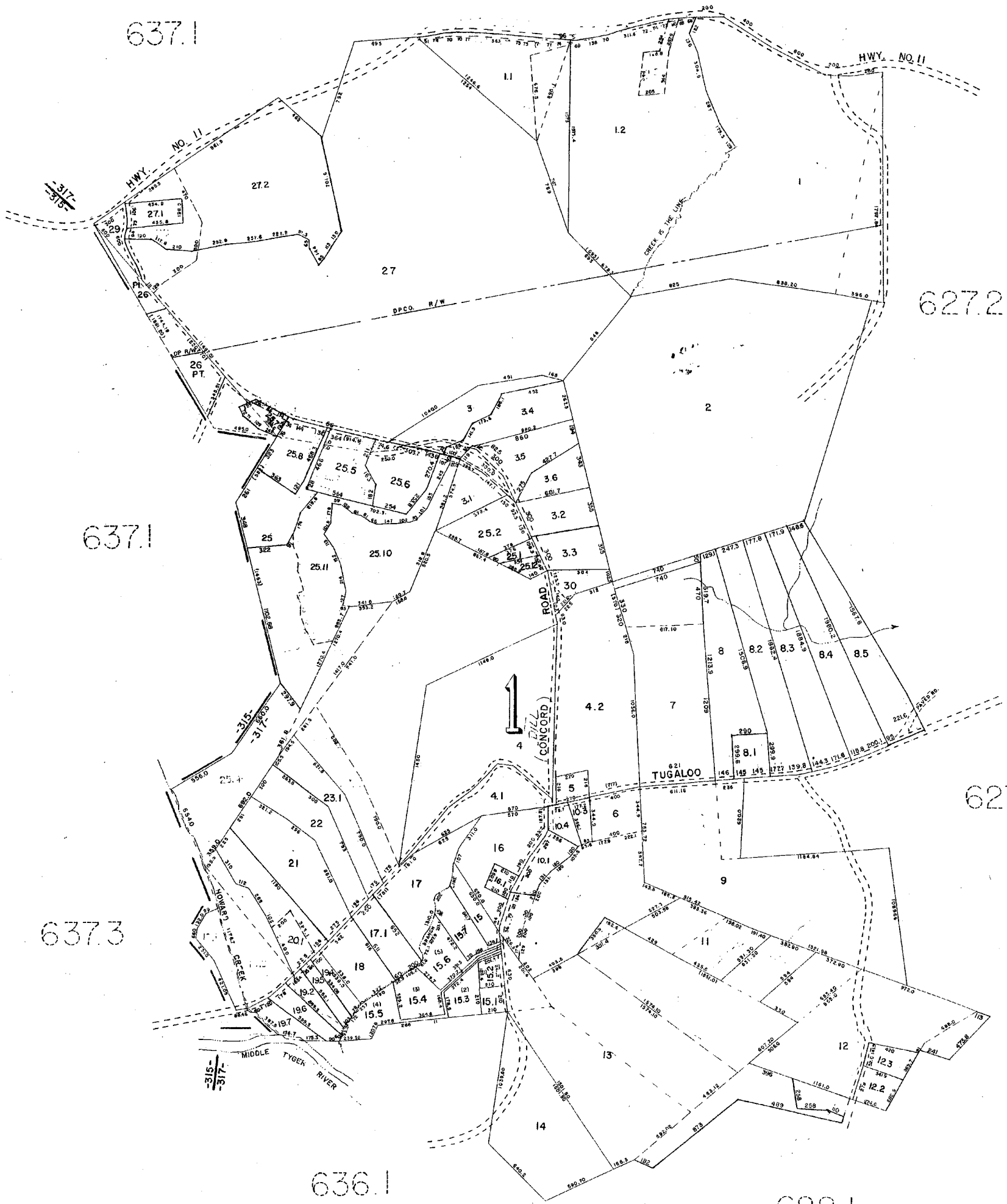
627.1

627.2

GREENVILLE COUNTY TAX MAPS GREENVILLE, S. C.		
TAX DISTRICT	MAP NUMBER	REVISIONS
-437-	626.3	8
-317-		
-436-		
-315-		
SCALE 1" = 400'		INDEX-1



637.1



N

GREENVILLE COUNTY TAX MAPS GREENVILLE, S. C.		
TAX DISTRICT	MAP NUMBER	REVISIONS
-317- (-315-)	<b>627.1</b>	
SCALE 1" = 400'		INDEX-2

1753

622.1

N



622.2

622.2

621.1

626.3

626.1

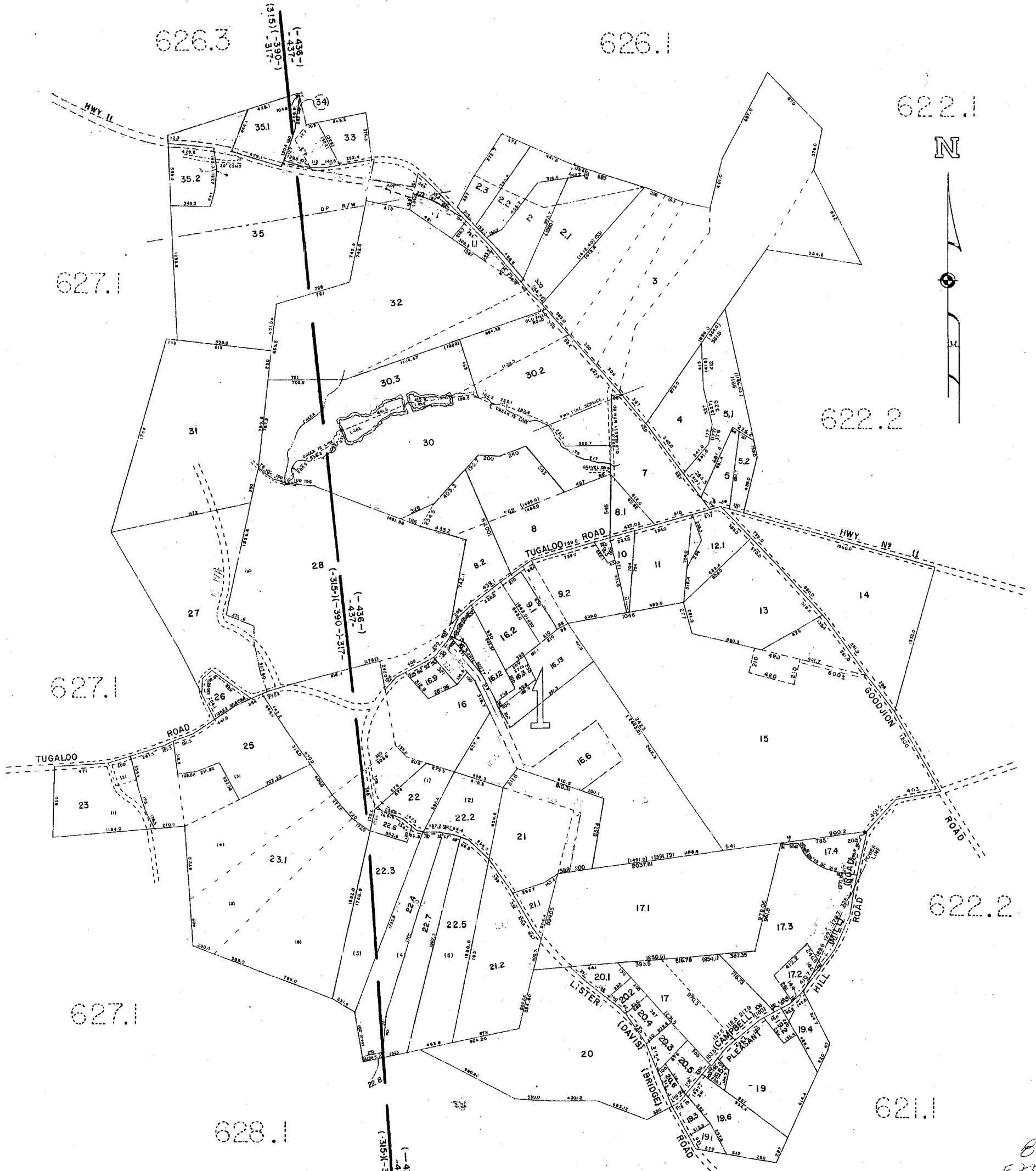
627.1

627.1

627.1

628.1

628.2



GREENVILLE COUNTY TAX MAPS GREENVILLE, S. C.		
TAX DISTRICT	MAP NUMBER	REVISIONS
(-315-) -317- (390)	<b>627.2</b>	E-2,3
(-437- (-436-	SCALE 1" = 400'	INDEX-2



627.1

1754

627.2

636.1

628.2

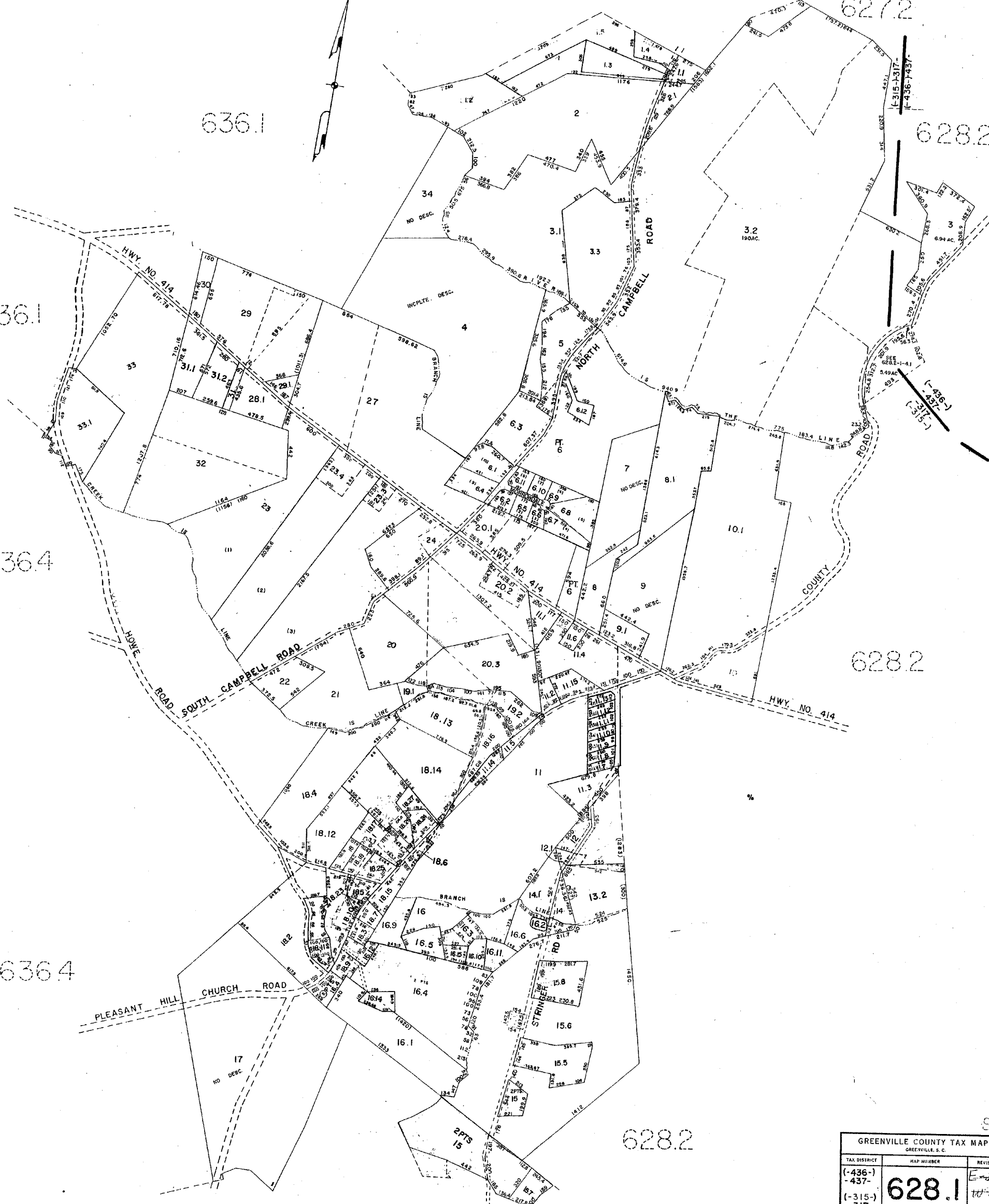

636.1

636.4

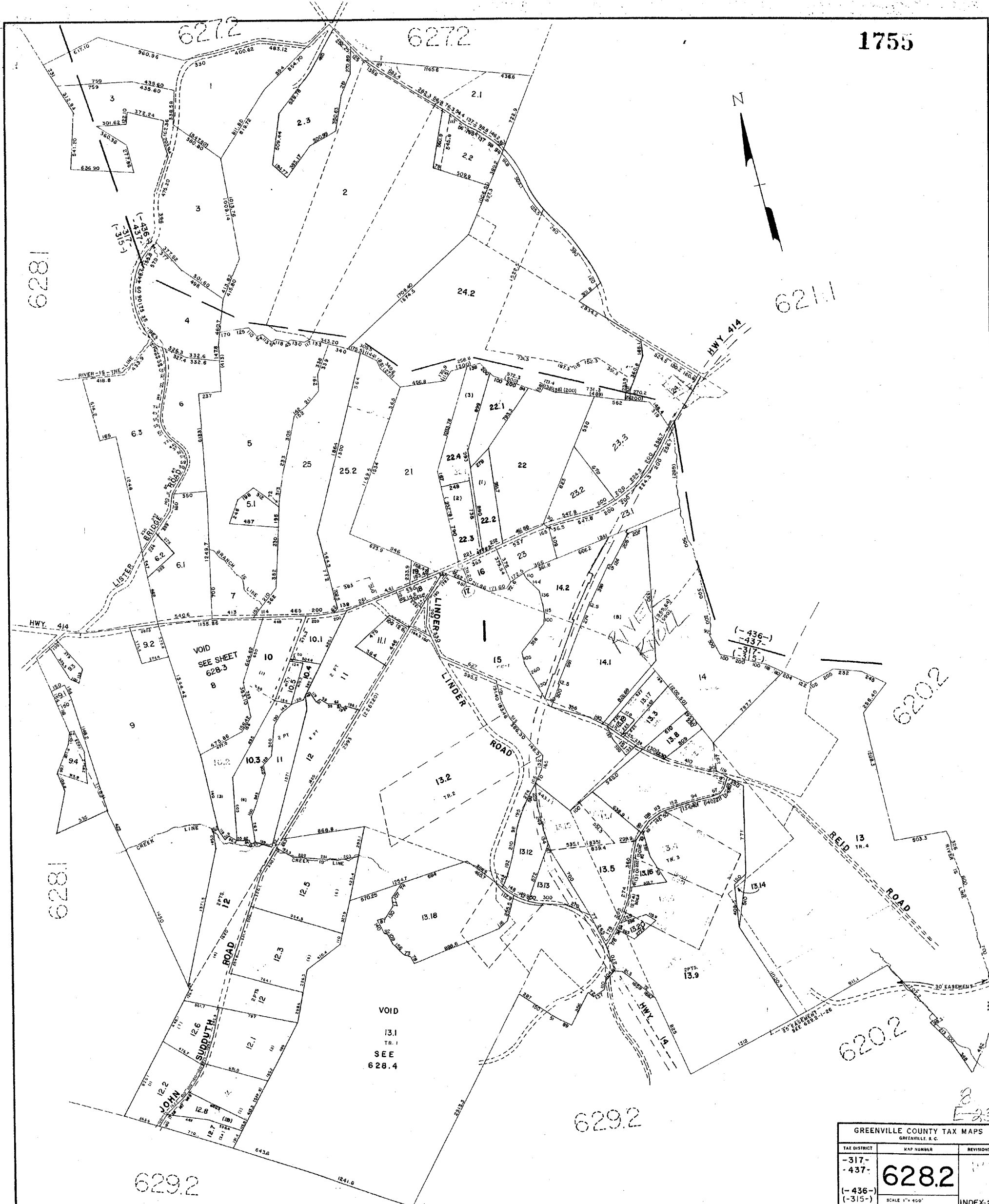
628.2

636.4

628.2



GREENVILLE COUNTY TAX MAPS GREENVILLE, S.C.		
TAX DISTRICT	MAP NUMBER	REVISIONS
(-436-)	<b>628.1</b>	1
-437-		2
(-315-)		3
-317-		4
SCALE 1" = 400'		INDEX



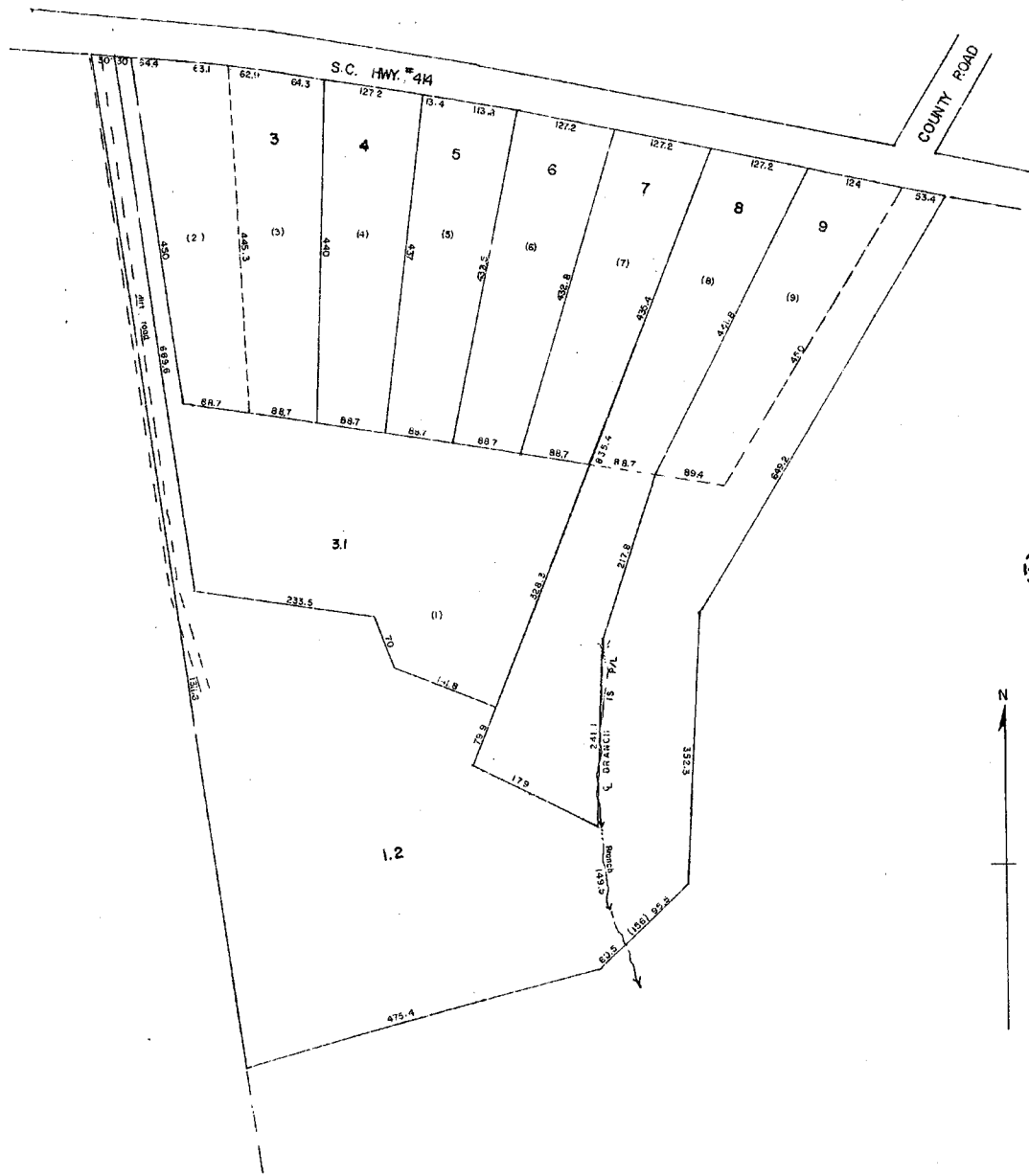
GREENVILLE COUNTY TAX MAPS GREENVILLE, S. C.		
TAX DISTRICT	MAP NUMBER	REVISIONS
-317- -437-	<b>628.2</b>	
(-436-) (-315-)	SCALE 1" = 400'	INDEX-2

628.2

628.2

628.2

628.2

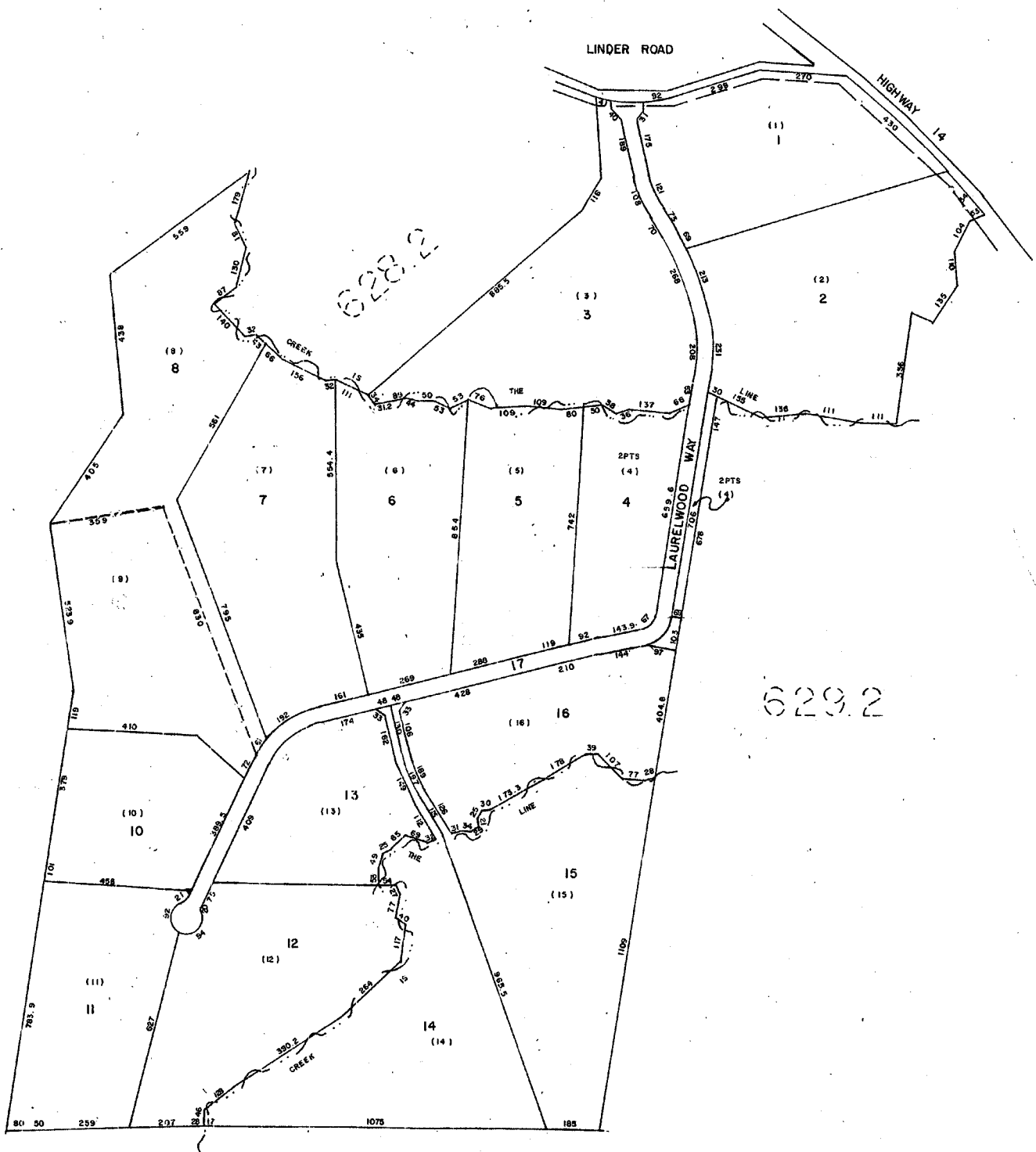



8  
EAS  
10/16

CLARJEA HEIGHTS  
GREENVILLE COUNTY TAX MAPS  
GREENVILLE, S. C.

TAX DISTRICT	MAP NUMBER	REVISIONS
317	628.3	
	SCALE = 100	INDEX - 2

1757



628.2

629.2

628.4

LAURELWOOD SEC. - I		
GREENVILLE COUNTY TAX MAPS		
GREENVILLE, S. C.		
TAX DISTRICT	MAP NUMBER	REVISIONS
	628.4	

620.1

619.2

1758

629.2

630.3

629.2

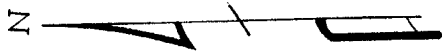
630.3

629.2

630.2

635.1

635.1



HWY. No 14

JORDAN ROAD

HWY. No 14

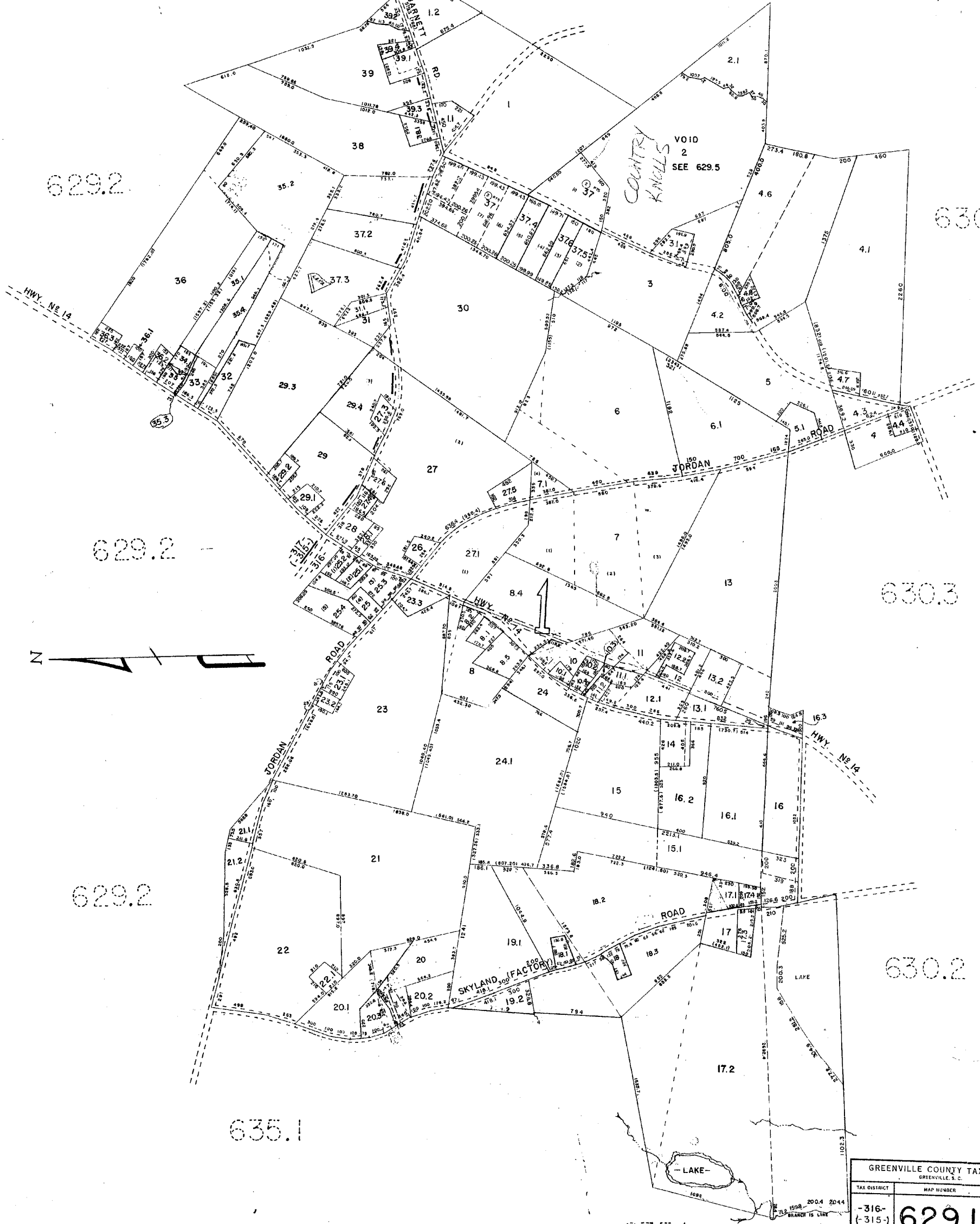
HWY. No 14

ROAD

SKYLAND (FACTORY)

LAKE

VOID 2  
SEE 629.5  
COUNTRY KNOLLS



GREENVILLE COUNTY TAX MAPS GREENVILLE, S. C.		
TAX DISTRICT	MAP NUMBER	REVISIONS
-316- (-315-) -317-	<b>629.1</b>	
SCALE 1" = 400'		INDEX

6202

1759

6281

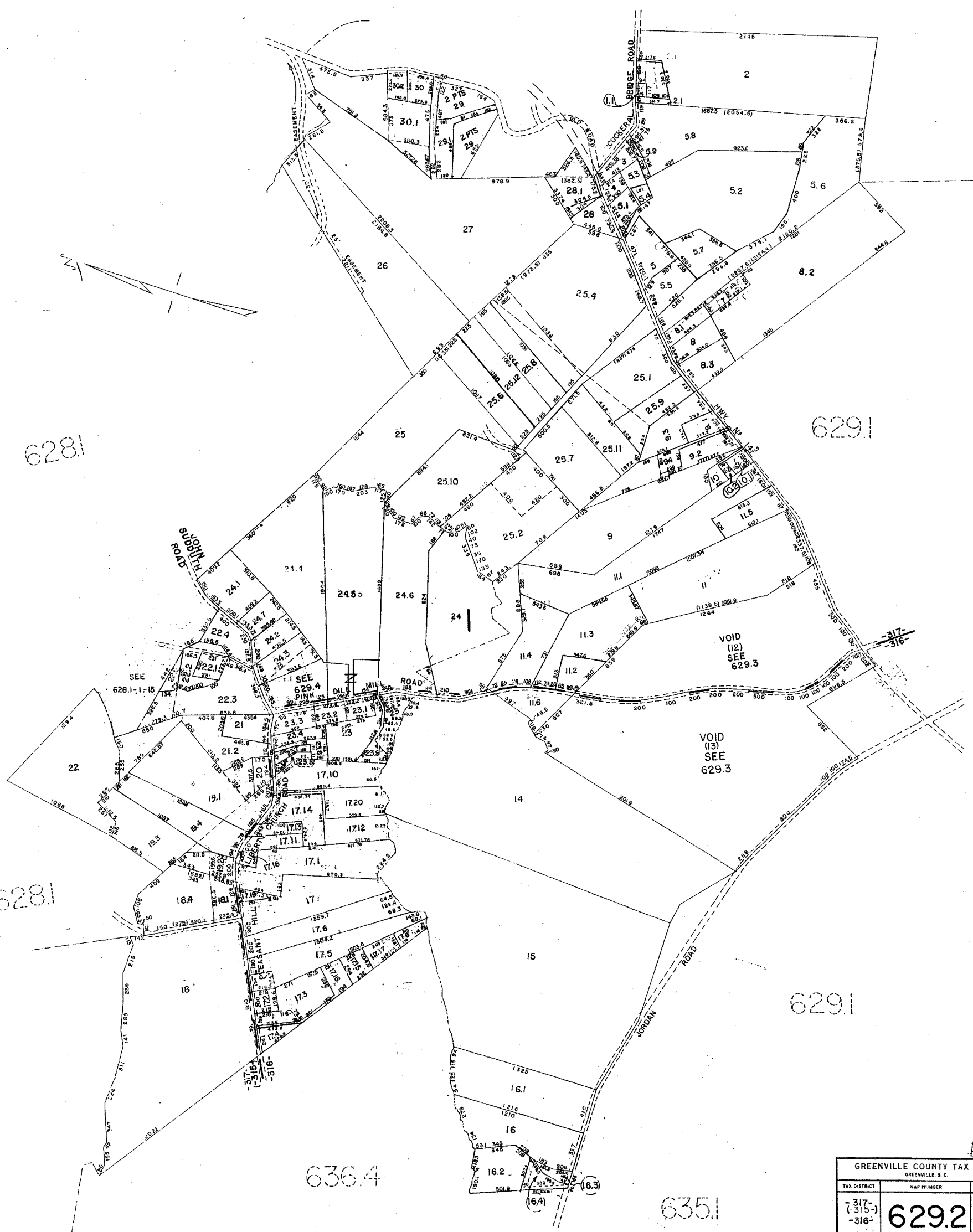
6291

6281

6291

6364

6351



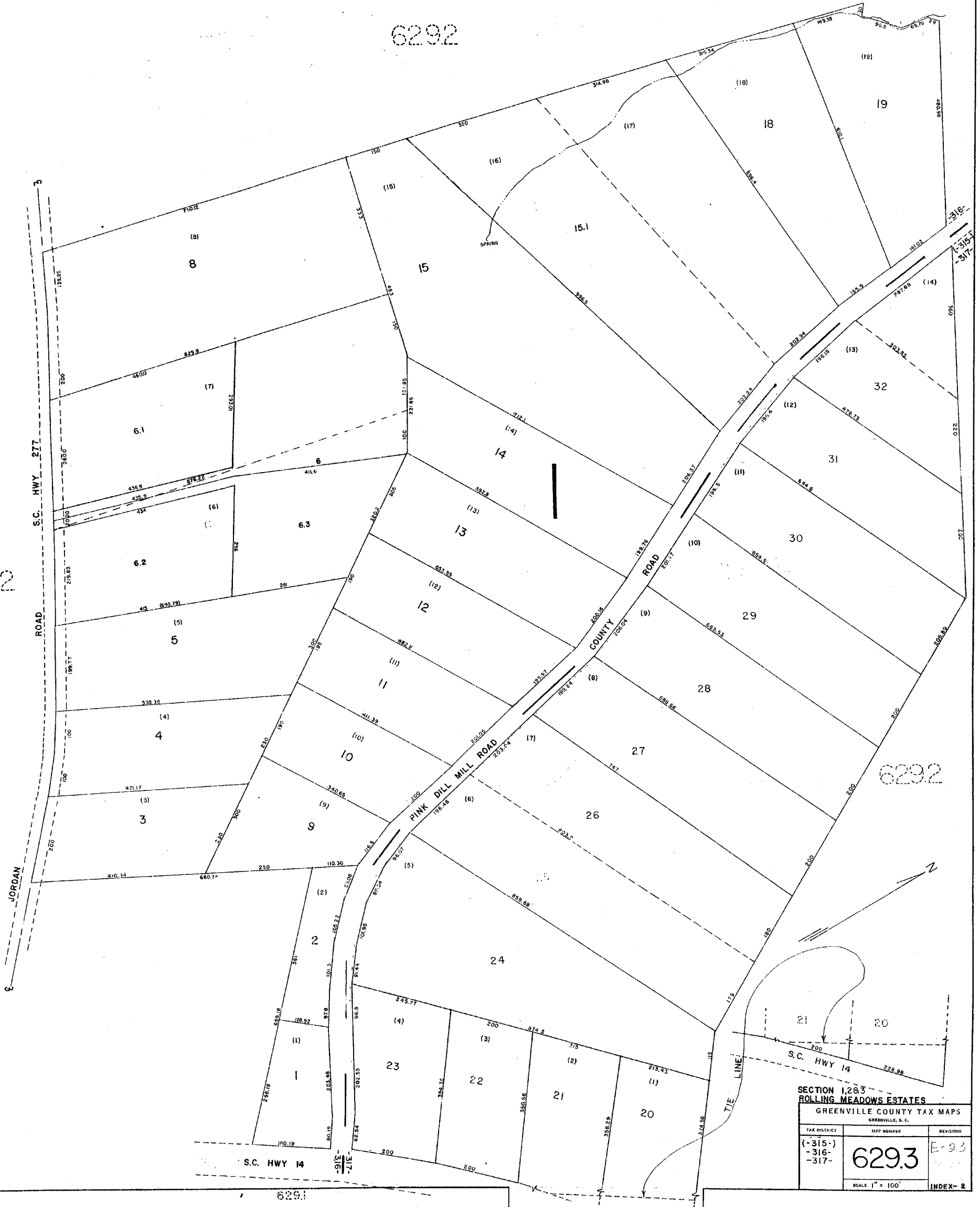
GREENVILLE COUNTY TAX MAPS GREENVILLE, S.C.		
TAX DISTRICT	MAP NUMBER	REVISIONS
317- (315)- -316-	<b>629.2</b>	
SCALE 1" = 100'		INDEX-2

E-23

629.2

629.2

629.2



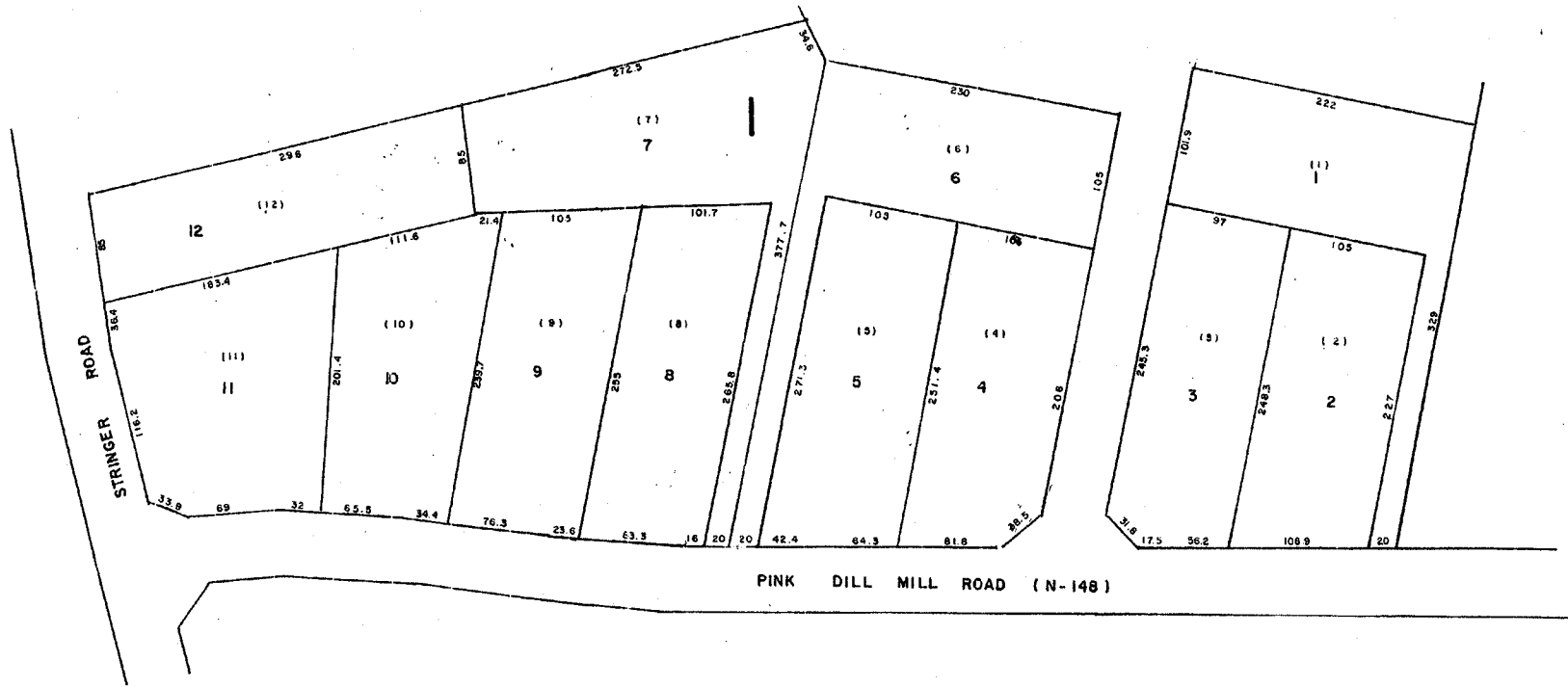
SECTION 1,283  
ROLLING MEADOWS ESTATES  
GREENVILLE COUNTY TAX MAPS  
GREENVILLE, S. C.

TAX DISTRICT	MAP NUMBER	REVISION
(-315-) -316- -317-	629.3	E-23
SCALE 1" = 100'		INDEX-2

629.1

1761

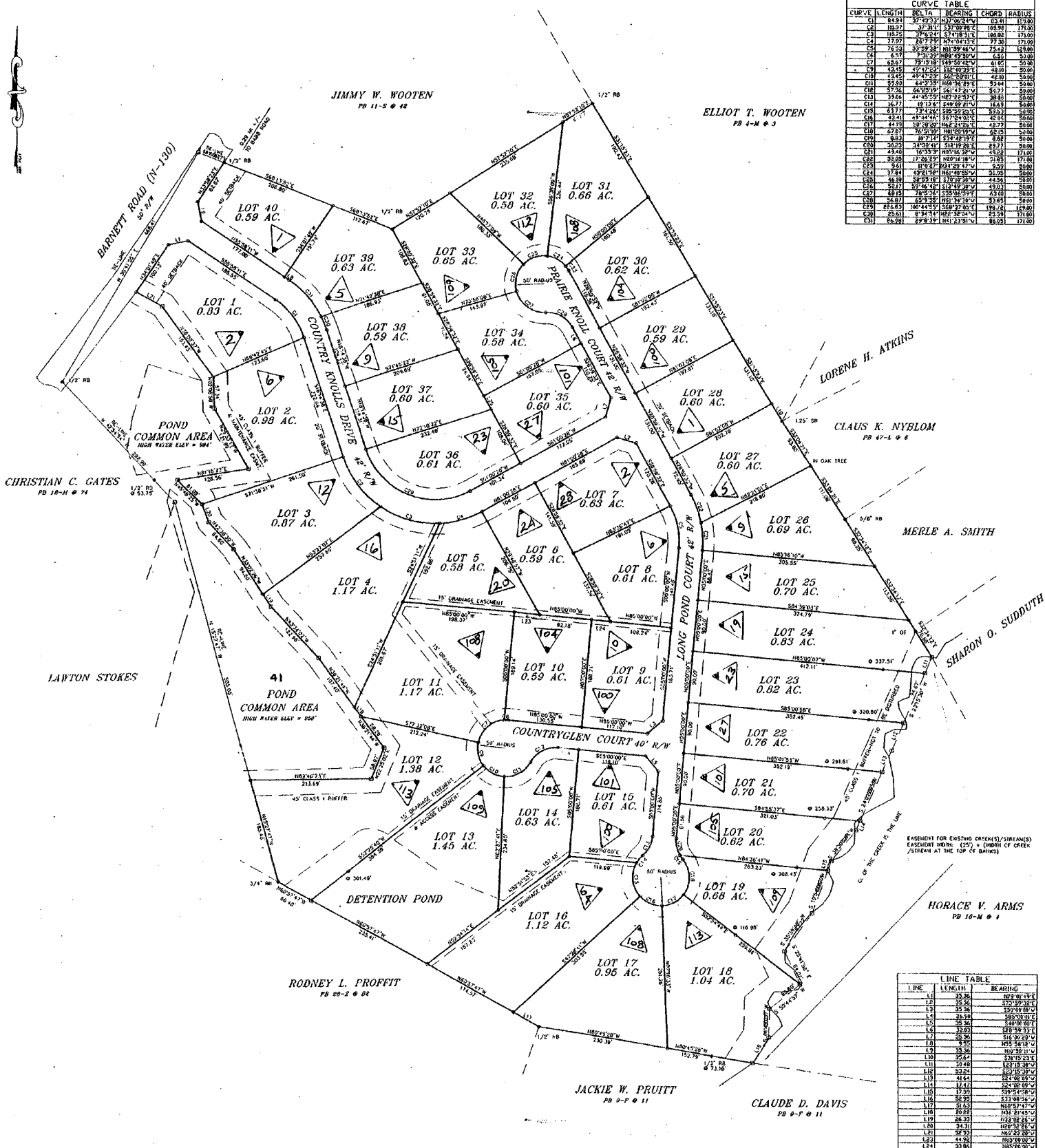
629.2



629.2

SKYLAND ESTATES		
GREENVILLE COUNTY TAX MAPS		
GREENVILLE, S. C.		
TAX DISTRICT	MAP NUMBER	REVISIONS
	629.4	
-317-	SCALE 1" = 60'	INDEX-2

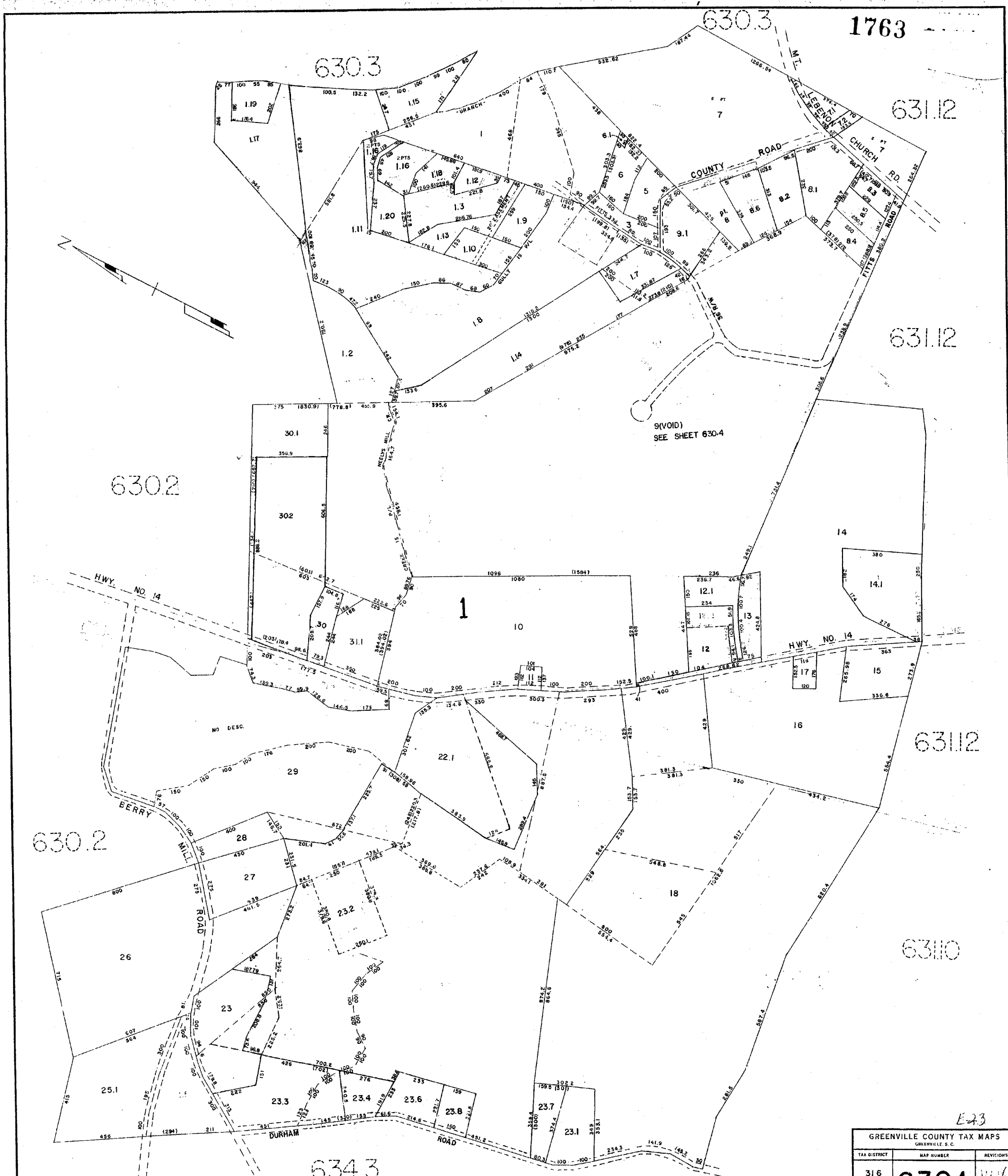




CURVE LENGTH	DELTA	BEARING	CHORD RADIUS
C1	84.94	S72°23'37" W	63.81
C2	118.97	S72°23'37" W	104.94
C3	118.97	S72°23'37" W	104.94
C4	177.93	S72°23'37" W	177.93
C5	78.52	S72°23'37" W	78.52
C6	6.53	S72°23'37" W	6.53
C7	18.13	S72°23'37" W	18.13
C8	49.45	S72°23'37" W	49.45
C9	49.45	S72°23'37" W	49.45
C10	144.45	S72°23'37" W	144.45
C11	126.66	S72°23'37" W	126.66
C12	177.93	S72°23'37" W	177.93
C13	177.93	S72°23'37" W	177.93
C14	16.77	S72°23'37" W	16.77
C15	63.77	S72°23'37" W	63.77
C16	118.97	S72°23'37" W	118.97
C17	118.97	S72°23'37" W	118.97
C18	177.93	S72°23'37" W	177.93
C19	177.93	S72°23'37" W	177.93
C20	177.93	S72°23'37" W	177.93
C21	177.93	S72°23'37" W	177.93
C22	177.93	S72°23'37" W	177.93
C23	177.93	S72°23'37" W	177.93
C24	177.93	S72°23'37" W	177.93
C25	177.93	S72°23'37" W	177.93
C26	177.93	S72°23'37" W	177.93
C27	177.93	S72°23'37" W	177.93
C28	177.93	S72°23'37" W	177.93
C29	177.93	S72°23'37" W	177.93
C30	177.93	S72°23'37" W	177.93
C31	177.93	S72°23'37" W	177.93
C32	177.93	S72°23'37" W	177.93
C33	177.93	S72°23'37" W	177.93
C34	177.93	S72°23'37" W	177.93
C35	177.93	S72°23'37" W	177.93
C36	177.93	S72°23'37" W	177.93
C37	177.93	S72°23'37" W	177.93
C38	177.93	S72°23'37" W	177.93
C39	177.93	S72°23'37" W	177.93
C40	177.93	S72°23'37" W	177.93
C41	177.93	S72°23'37" W	177.93
C42	177.93	S72°23'37" W	177.93
C43	177.93	S72°23'37" W	177.93
C44	177.93	S72°23'37" W	177.93
C45	177.93	S72°23'37" W	177.93
C46	177.93	S72°23'37" W	177.93
C47	177.93	S72°23'37" W	177.93
C48	177.93	S72°23'37" W	177.93
C49	177.93	S72°23'37" W	177.93
C50	177.93	S72°23'37" W	177.93
C51	177.93	S72°23'37" W	177.93
C52	177.93	S72°23'37" W	177.93
C53	177.93	S72°23'37" W	177.93
C54	177.93	S72°23'37" W	177.93
C55	177.93	S72°23'37" W	177.93
C56	177.93	S72°23'37" W	177.93
C57	177.93	S72°23'37" W	177.93
C58	177.93	S72°23'37" W	177.93
C59	177.93	S72°23'37" W	177.93
C60	177.93	S72°23'37" W	177.93
C61	177.93	S72°23'37" W	177.93
C62	177.93	S72°23'37" W	177.93
C63	177.93	S72°23'37" W	177.93
C64	177.93	S72°23'37" W	177.93
C65	177.93	S72°23'37" W	177.93
C66	177.93	S72°23'37" W	177.93
C67	177.93	S72°23'37" W	177.93
C68	177.93	S72°23'37" W	177.93
C69	177.93	S72°23'37" W	177.93
C70	177.93	S72°23'37" W	177.93
C71	177.93	S72°23'37" W	177.93
C72	177.93	S72°23'37" W	177.93
C73	177.93	S72°23'37" W	177.93
C74	177.93	S72°23'37" W	177.93
C75	177.93	S72°23'37" W	177.93
C76	177.93	S72°23'37" W	177.93
C77	177.93	S72°23'37" W	177.93
C78	177.93	S72°23'37" W	177.93
C79	177.93	S72°23'37" W	177.93
C80	177.93	S72°23'37" W	177.93
C81	177.93	S72°23'37" W	177.93
C82	177.93	S72°23'37" W	177.93
C83	177.93	S72°23'37" W	177.93
C84	177.93	S72°23'37" W	177.93
C85	177.93	S72°23'37" W	177.93
C86	177.93	S72°23'37" W	177.93
C87	177.93	S72°23'37" W	177.93
C88	177.93	S72°23'37" W	177.93
C89	177.93	S72°23'37" W	177.93
C90	177.93	S72°23'37" W	177.93
C91	177.93	S72°23'37" W	177.93
C92	177.93	S72°23'37" W	177.93
C93	177.93	S72°23'37" W	177.93
C94	177.93	S72°23'37" W	177.93
C95	177.93	S72°23'37" W	177.93
C96	177.93	S72°23'37" W	177.93
C97	177.93	S72°23'37" W	177.93
C98	177.93	S72°23'37" W	177.93
C99	177.93	S72°23'37" W	177.93
C100	177.93	S72°23'37" W	177.93

LINE	LENGTH	BEARING
L1	25.36	S72°23'37" W
L2	25.36	S72°23'37" W
L3	25.36	S72°23'37" W
L4	25.36	S72°23'37" W
L5	25.36	S72°23'37" W
L6	25.36	S72°23'37" W
L7	25.36	S72°23'37" W
L8	25.36	S72°23'37" W
L9	25.36	S72°23'37" W
L10	25.36	S72°23'37" W
L11	25.36	S72°23'37" W
L12	25.36	S72°23'37" W
L13	25.36	S72°23'37" W
L14	25.36	S72°23'37" W
L15	25.36	S72°23'37" W
L16	25.36	S72°23'37" W
L17	25.36	S72°23'37" W
L18	25.36	S72°23'37" W
L19	25.36	S72°23'37" W
L20	25.36	S72°23'37" W
L21	25.36	S72°23'37" W
L22	25.36	S72°23'37" W
L23	25.36	S72°23'37" W
L24	25.36	S72°23'37" W
L25	25.36	S72°23'37" W

COUNTRY KNOLLS		
GREENVILLE COUNTY TAX MAPS		
GREENVILLE, S. C.		
TAX DISTRICT	MAP NUMBER	REVISION
316	629.5	2
SCALE 1 - 100		



E-23

GREENVILLE COUNTY TAX MAPS GREENVILLE, S. C.		
TAX DISTRICT	MAP NUMBER	REVISIONS
316 (-315-)	<b>630.1</b>	W-11
SCALE 1" = 200'		INDEX-10

629.1

635.1

630.3

634.2

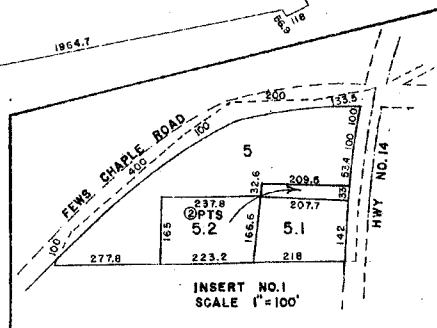
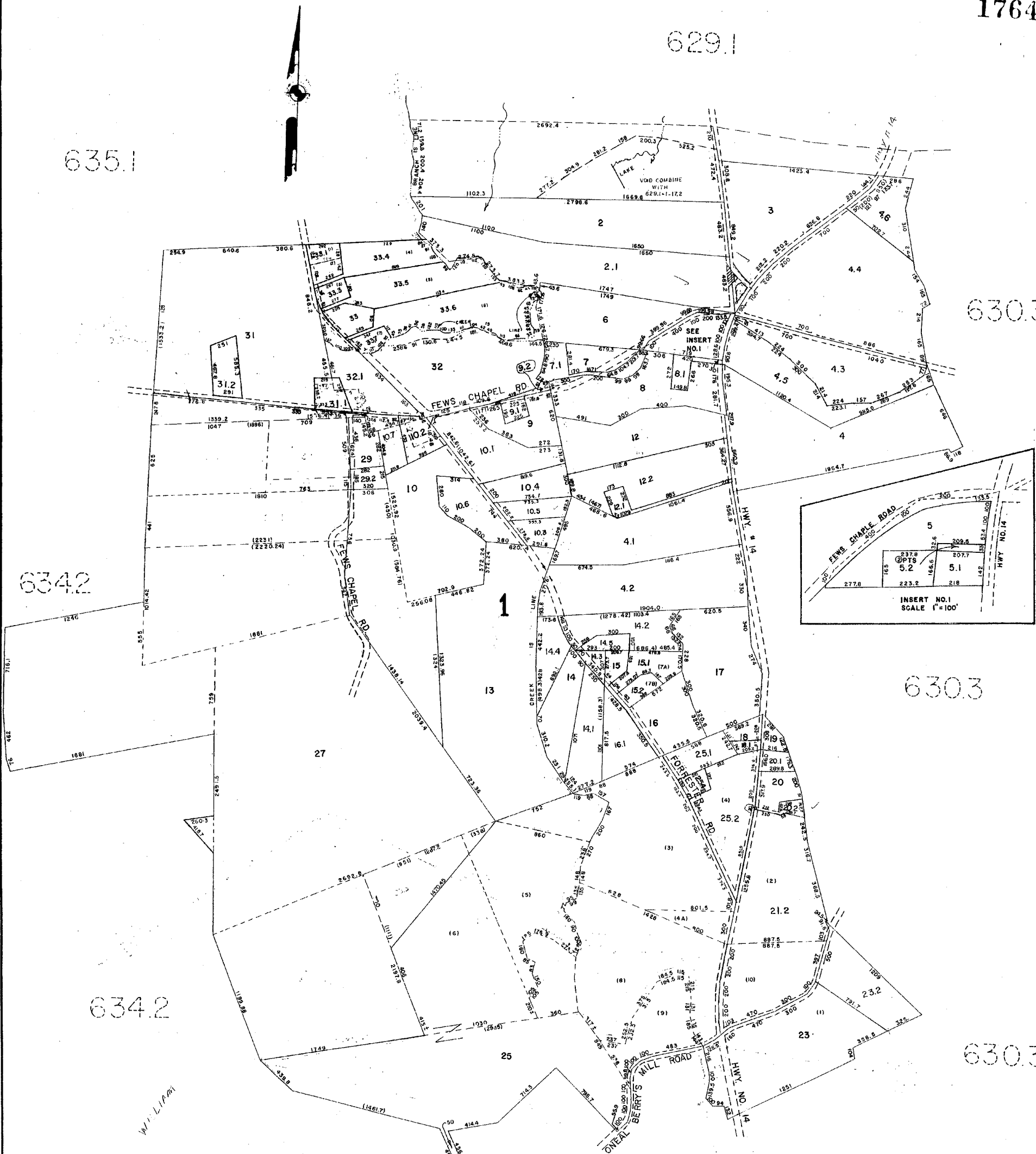
630.3

634.2

630.3

634.3

630.1



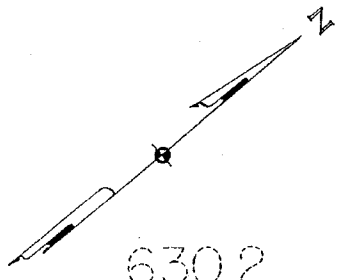
E23

GREENVILLE COUNTY TAX MAPS GREENVILLE, S. C.		
TAX DISTRICT	MAP NUMBER	REVISION
(- 315 -) - 316 -	<b>630.2</b>	
SCALE 1" = 400'		INDEX

1765

630.2

629.1



630.2

630.5

619.1

630.1

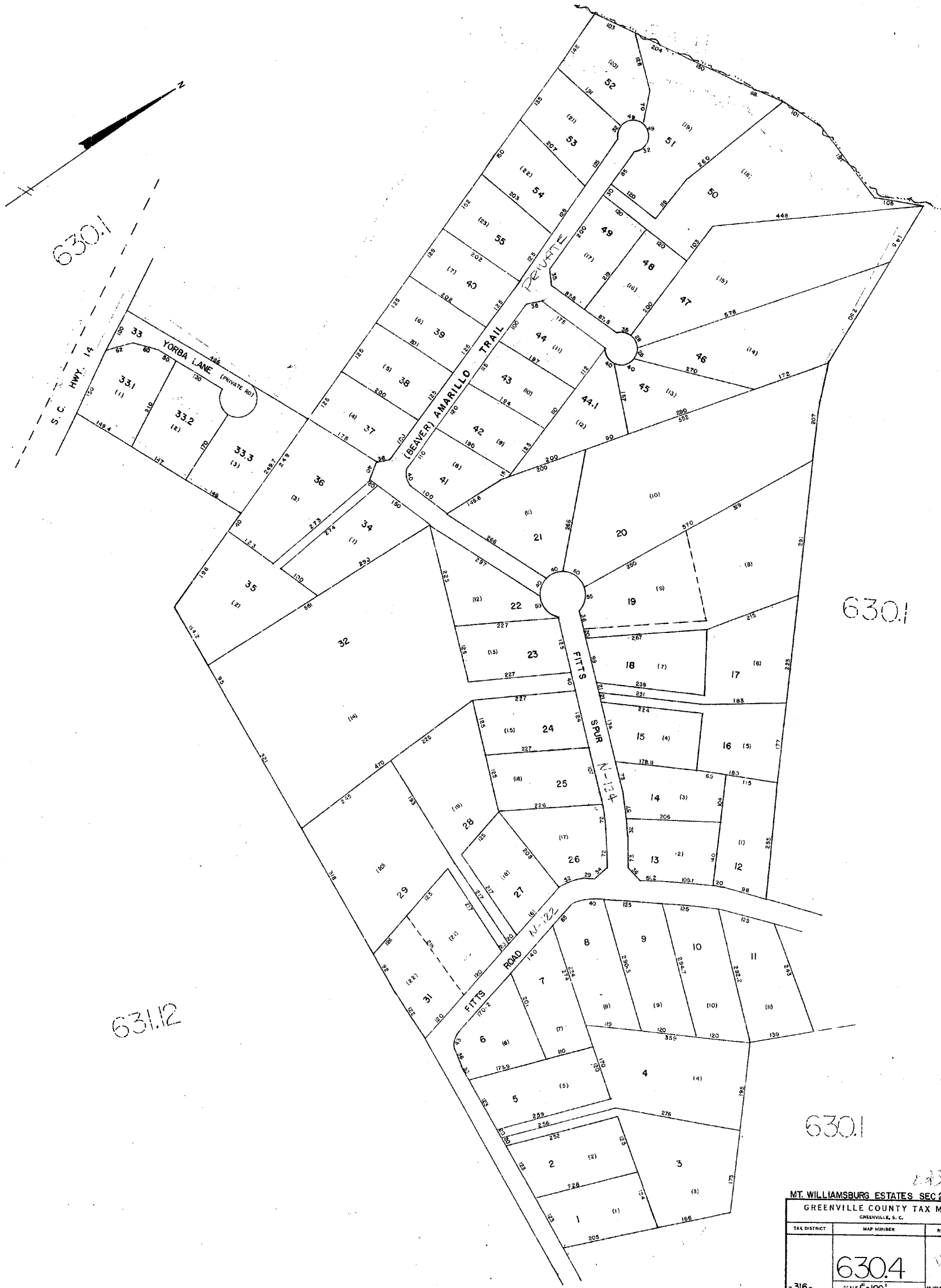
631.2

618.2

619.1

619.1

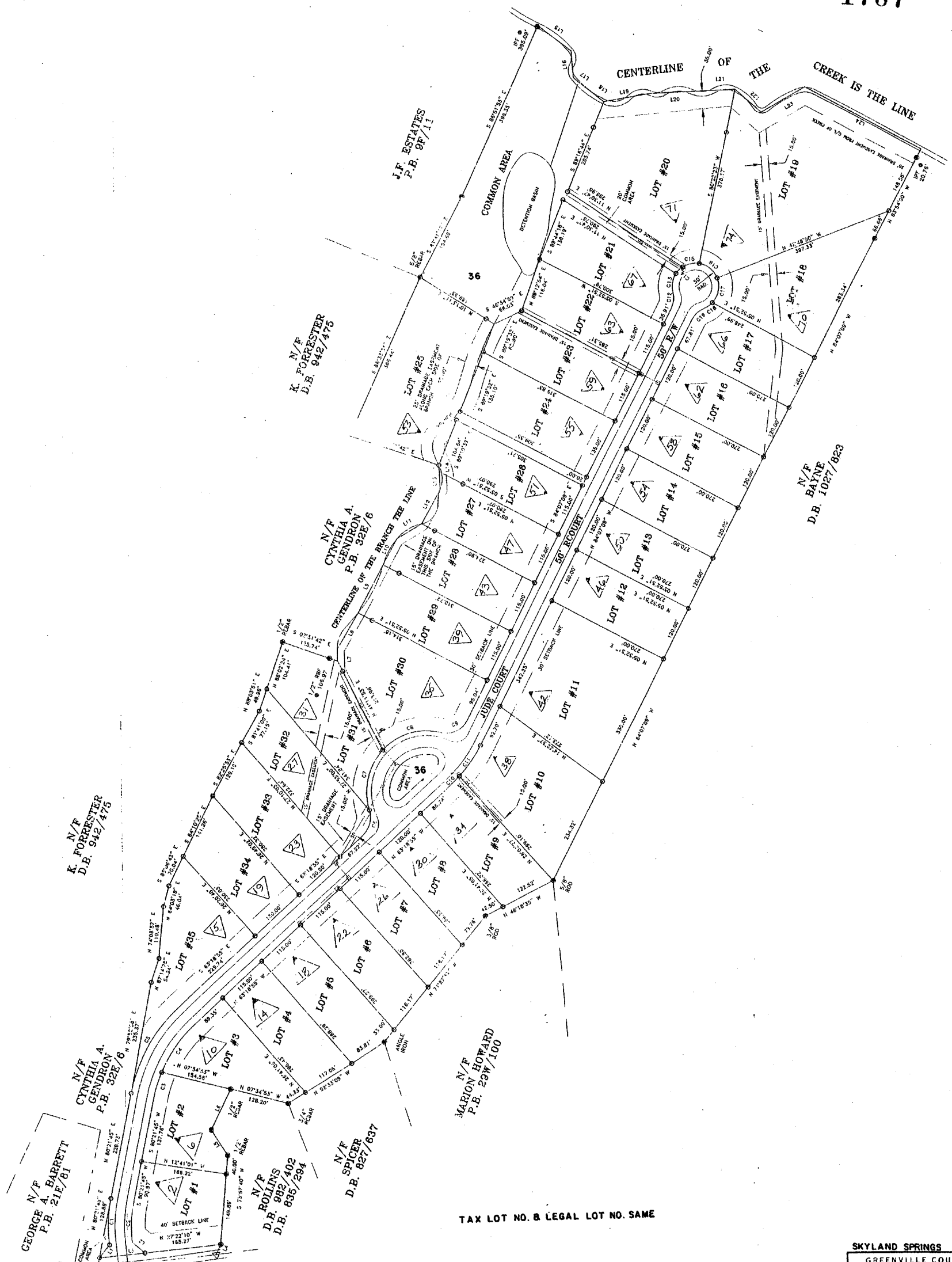
GREENVILLE COUNTY TAX MAPS		
TAX DISTRICT	MAP NUMBER	REVISIONS
(-315-) -316-	<b>630.3</b>	<i>EAB</i> 11



295

MT. WILLIAMSBURG ESTATES SEC 2 & 3  
GREENVILLE COUNTY TAX MAPS  
GREENVILLE, S. C.

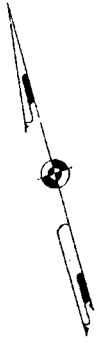
TAX DISTRICT	MAP NUMBER	REVISIONS
	630.4	
-316-	SCALE 1" = 100'	INDEX-JO



TAX LOT NO. & LEGAL LOT NO. SAME

JORDAN ROAD S-42-904

SKYLAND SPRINGS		
GREENVILLE COUNTY TAX MAPS		
TAX DISTRICT	MAP NUMBER	REVISIONS
316	630.5	10



631.11

631.5

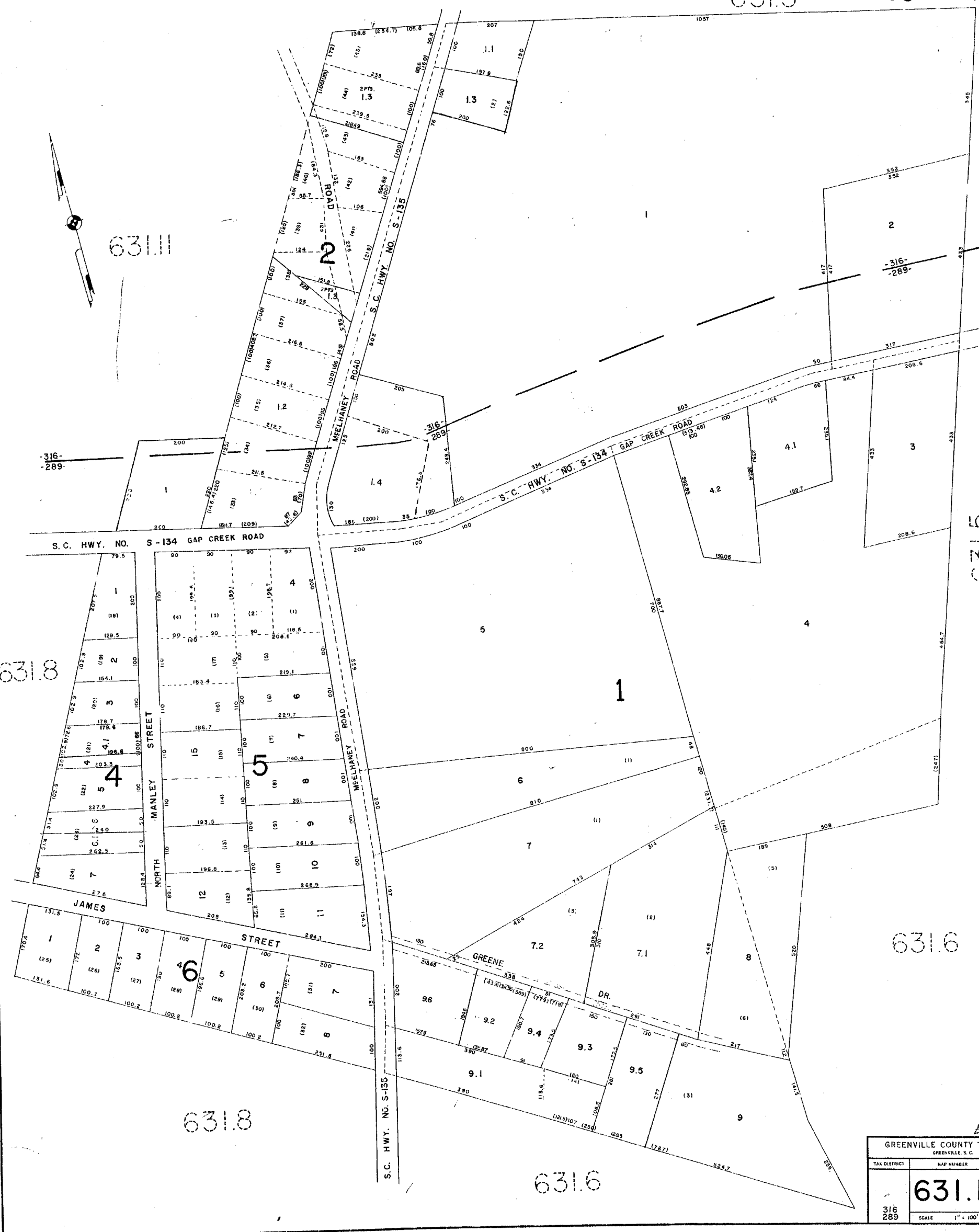
631.5

631.6

631.6

631.8

631.8



E23

GREENVILLE COUNTY TAX MAPS GREENVILLE, S. C.		
TAX DISTRICT	MAP NUMBER	REVISION
316-289	631.1	/
SCALE 1" = 100'		INDEX

1769

631.8

633.2



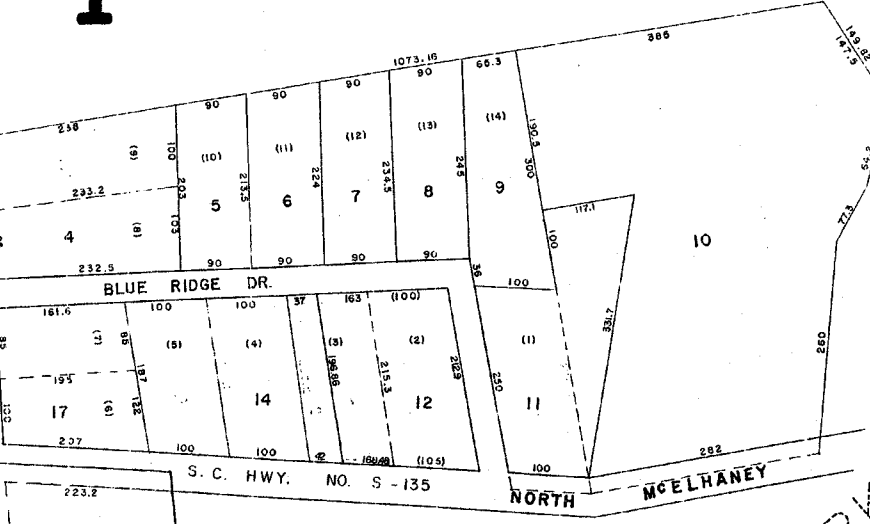
633.2

8129

1

2.2

2



GREER

CITY

WATER

WORKS

537.6

537.6

GREENVILLE COUNTY TAX MAPS GREENVILLE, S.C.		
TAX DISTRICT	MAP NUMBER	REVISIONS
-316- -289-	631.2	
SCALE 1" = 100'		



631.11

631.11

631.5

631.5

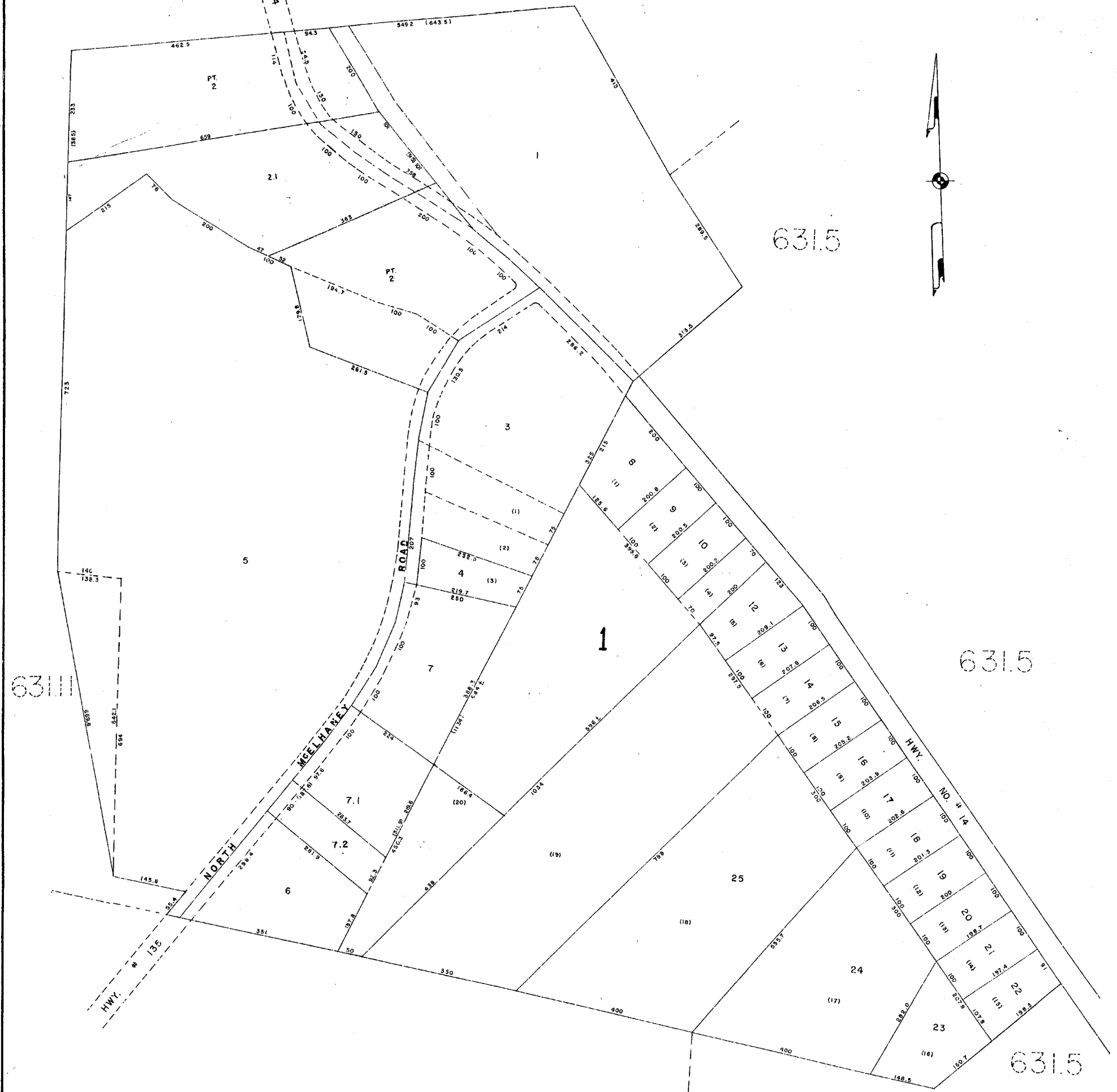
631.11

631.1

631.5

631.5

GREENVILLE COUNTY TAX MAPS GREENVILLE, S.C.		
TAX DISTRICT	MAP NUMBER	REVISIONS
-316-	<b>631.3</b>	
SCALE 1" = 100'		INDEX-10



1771



6315

618.1

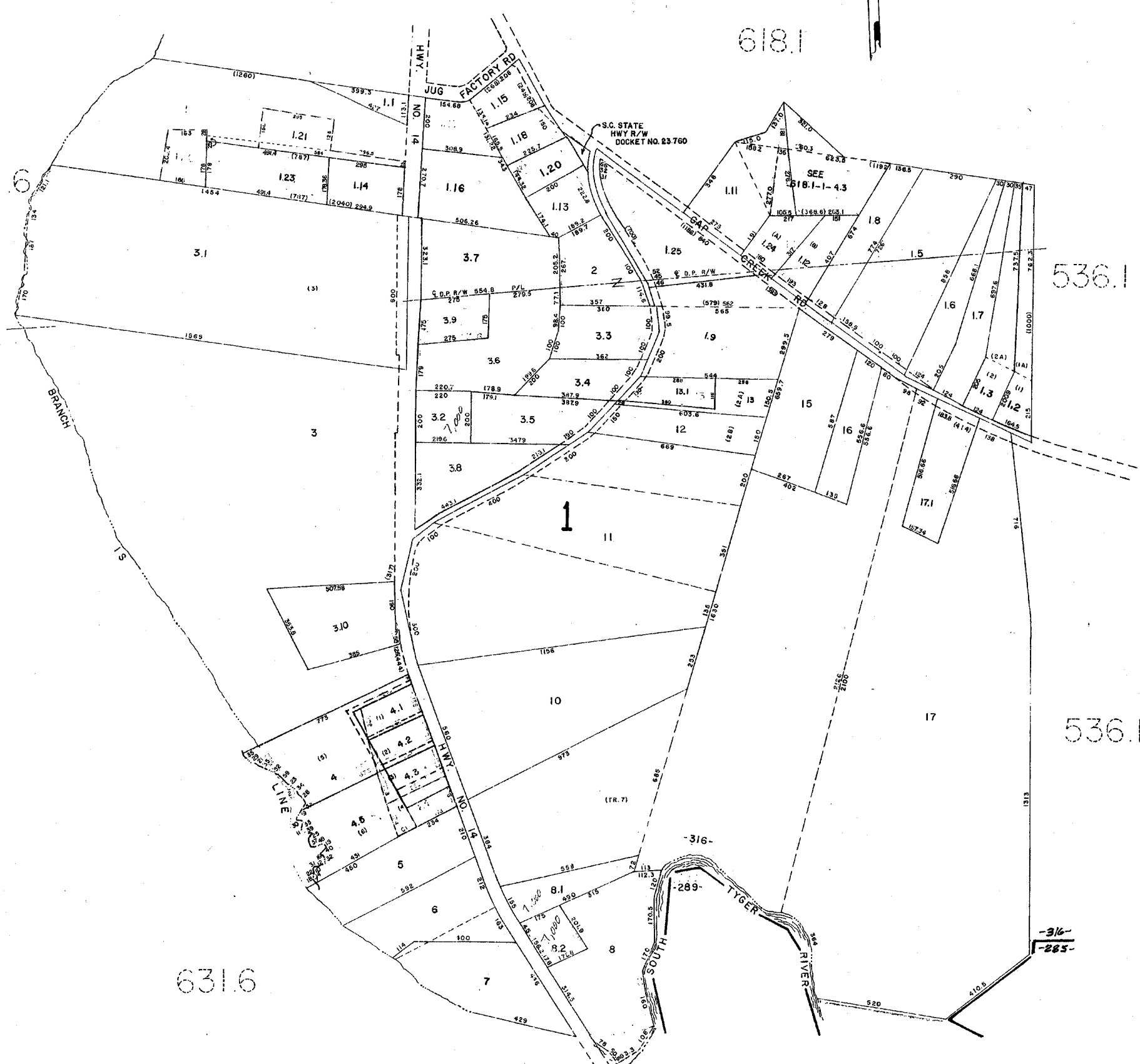
6316

536.1

536.1

6316

536.1



GREENVILLE COUNTY TAX MAPS GREENVILLE, S. C.		
TAX DISTRICT	MAP NUMBER	REVISIONS
316	631.4	
SCALE 1" = 200'		



1773

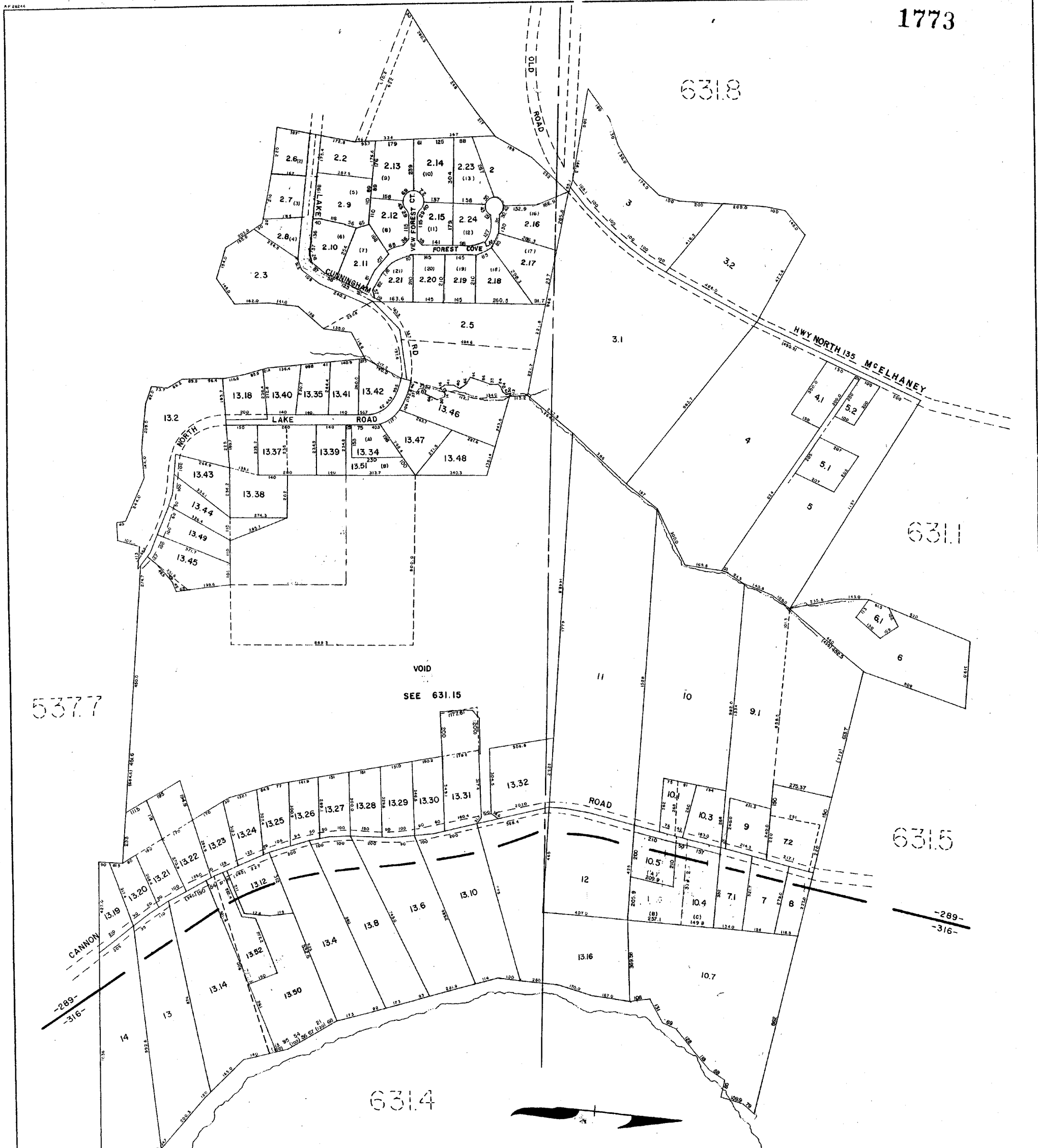
6318

6311

6315

5377

6314



GREENVILLE COUNTY TAX MAPS		
TAX DISTRICT	MAP NUMBER	REVISION
-289- -316-	631.6	E

631.12

631.12

SEE  
631.16

631.11

631.12

HWY

NE

14

631.11

631.5

631.5

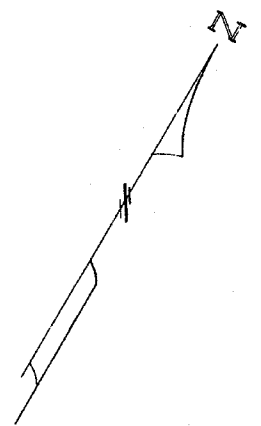
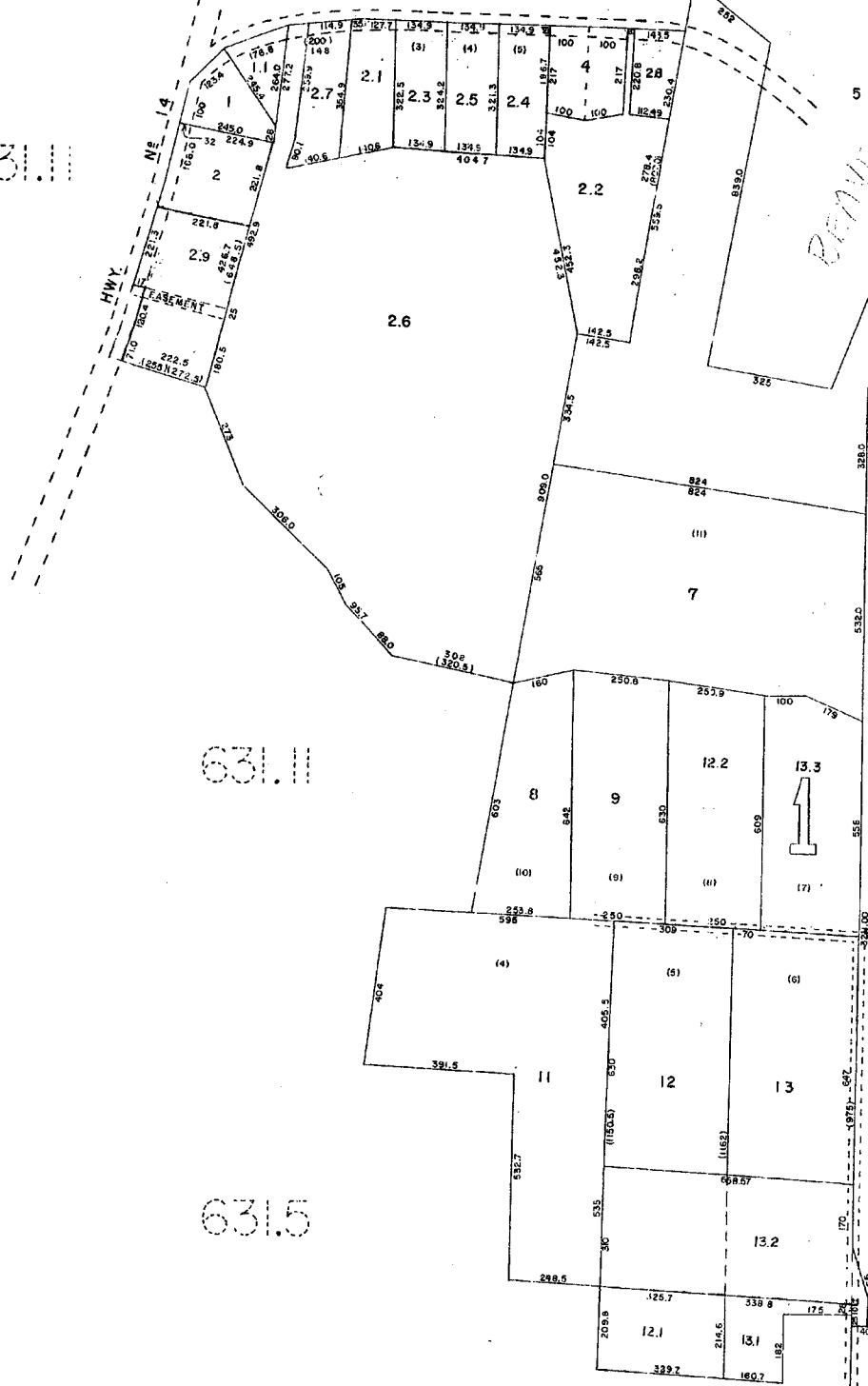
618.1

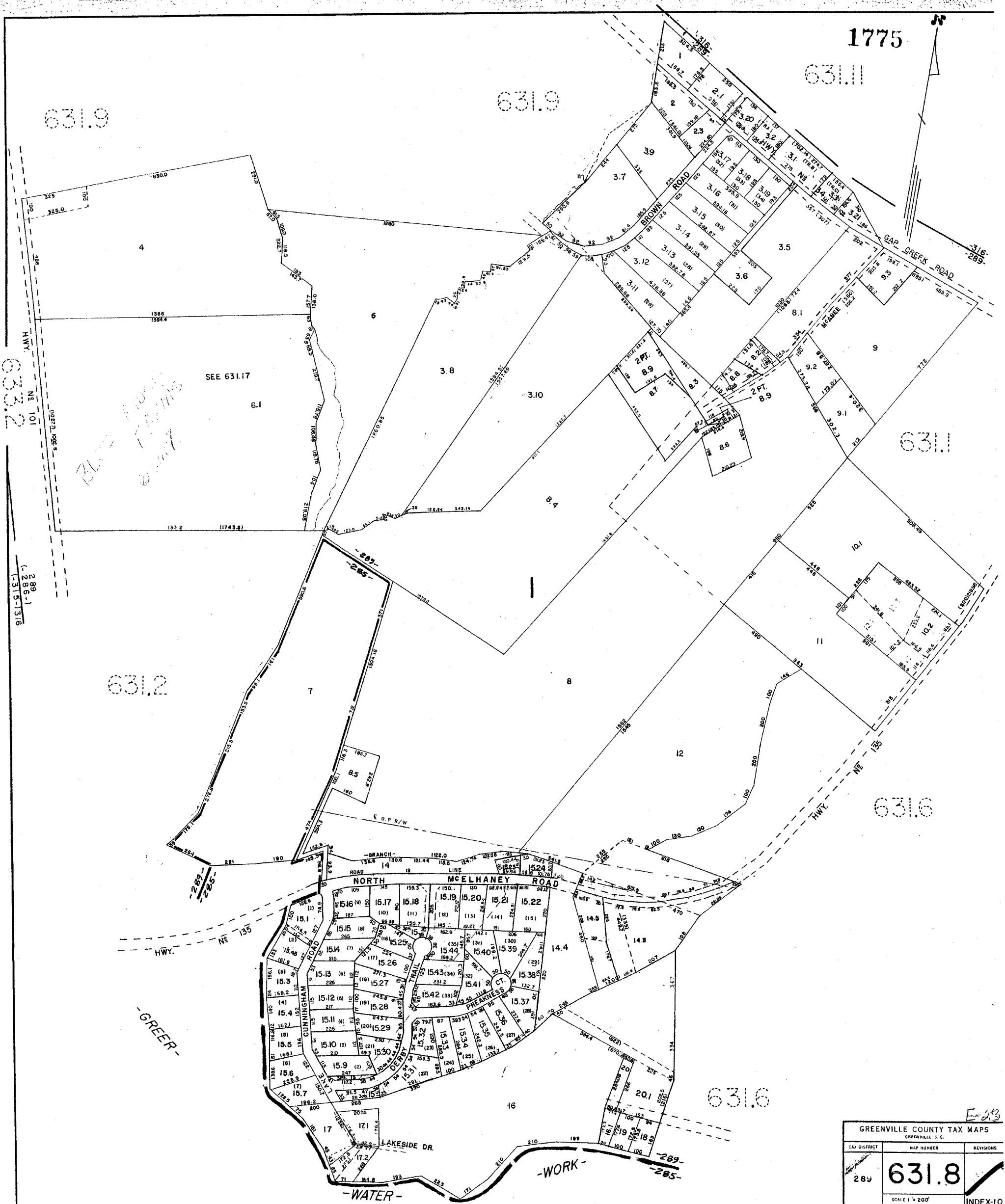
618.3

618.2

E23

GREENVILLE COUNTY TAX MAPS GREENVILLE, S.C.		
TAX DISTRICT	MAP NUMBER	REVISIONS
-316-	<b>631.7</b>	
SCALE 1" = 200'		INDEX-10





1775

631.9

631.9

631.11

SEE 631.17

6.1

3.8

3.10

631.1

631.2

7

8

12

631.6

NORTH McELHANEY ROAD

-GRER-

-WATER-

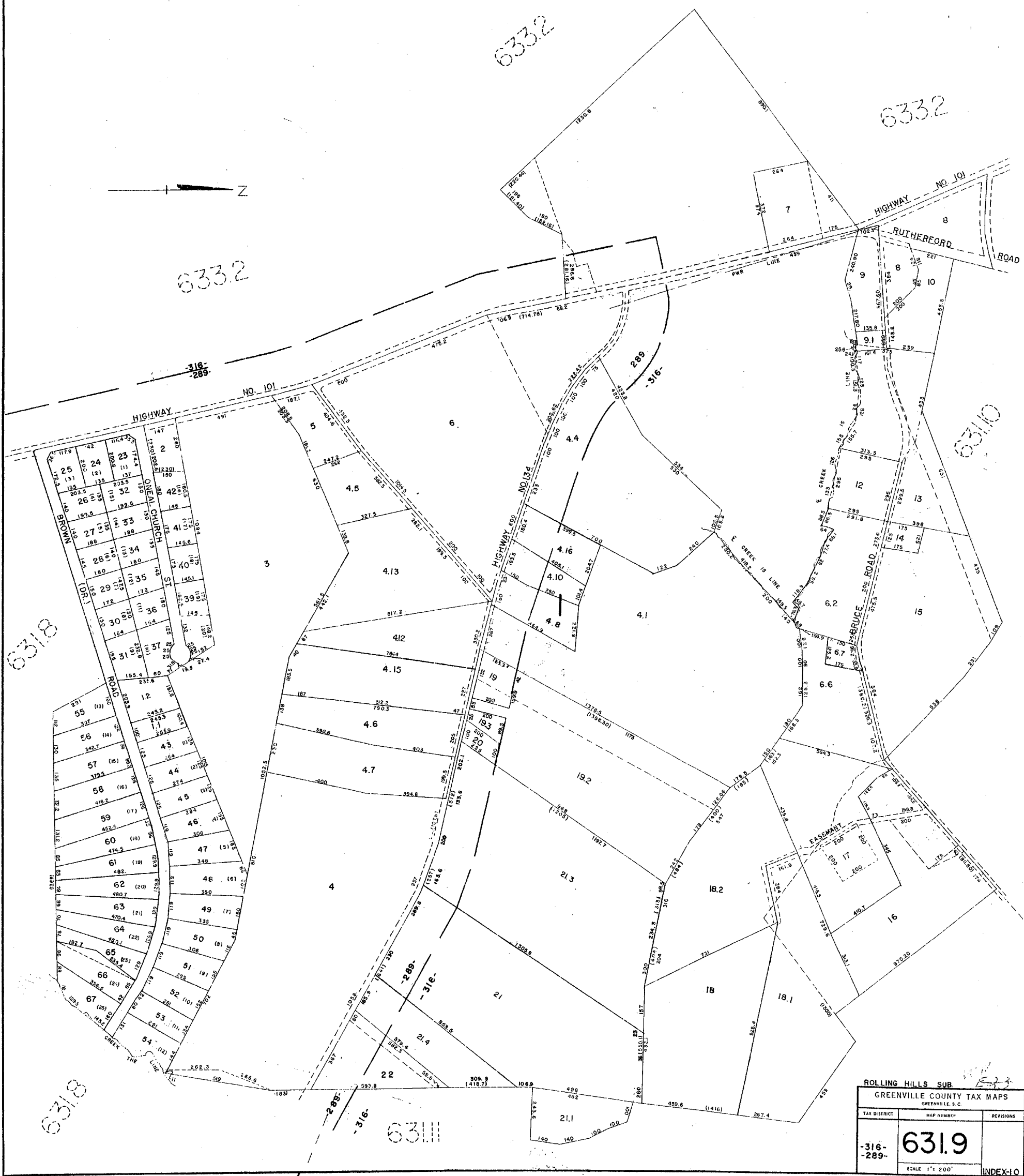
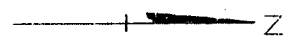
-WORK-

GREENVILLE COUNTY TAX MAPS GREENVILLE S.C.		
TAX DISTRICT	MAP NUMBER	REVISIONS
289	631.8	
SCALE 1" = 200'		
INDEX-10		

6332

6332

6332



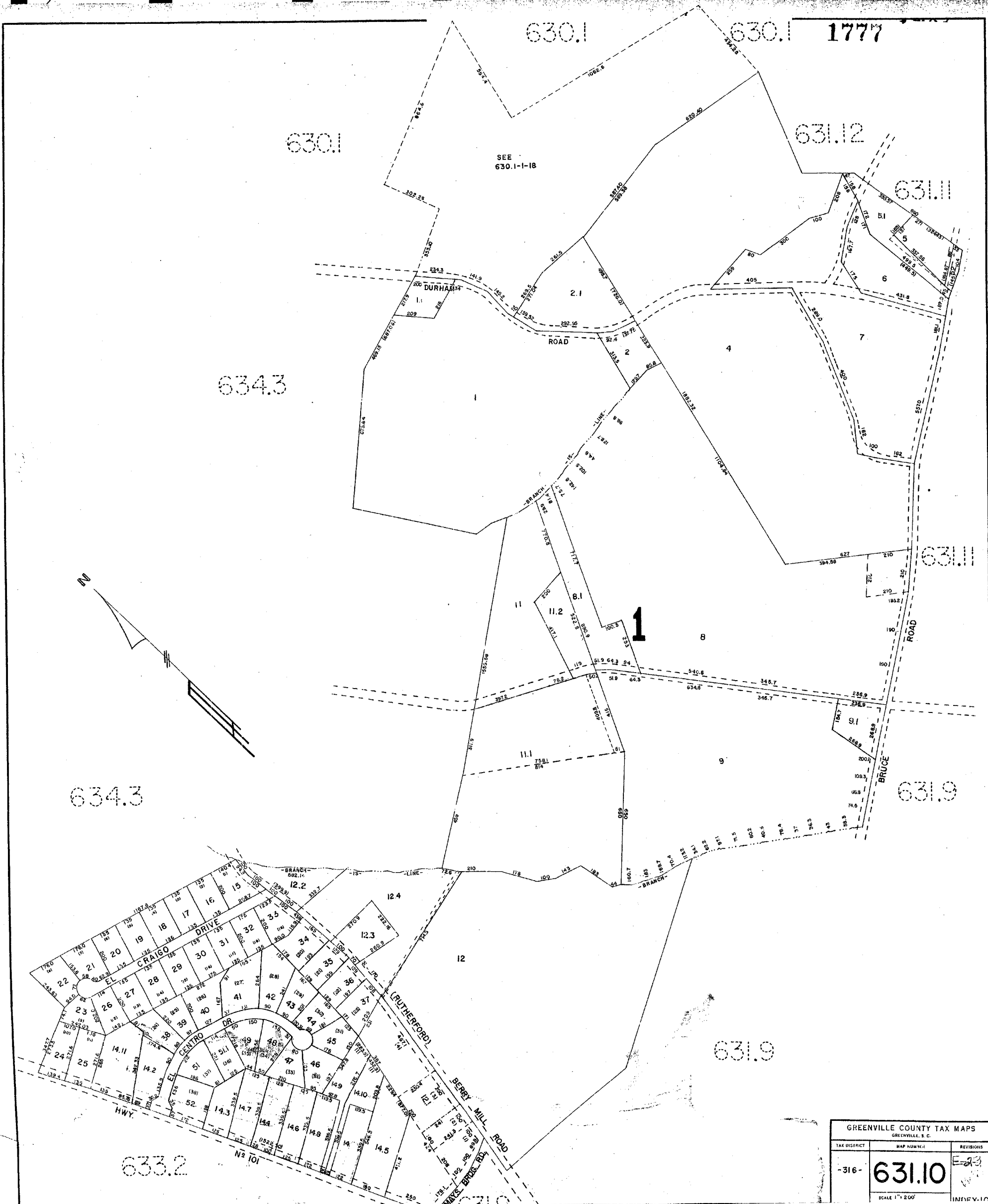
6318

6310

6318

6311

ROLLING HILLS SUB.		
GREENVILLE COUNTY TAX MAPS		
GREENVILLE, S. C.		
TAX DISTRICT	MAP NUMBER	REVISIONS
316-289-	631.9	
SCALE 1" = 200'		INDEX-10



GREENVILLE COUNTY TAX MAPS GREENVILLE, S. C.		
TAX DISTRICT	MAP NUMBER	REVISIONS
-316-	<b>631.10</b>	E-23
SCALE 1" = 200'		INDEX-10



631.10

631.12

631.9

BRUCE

ROAD

HWY. NO. 14

VOID  
2.5  
SEE  
631.14

631.9

631.12

631.7

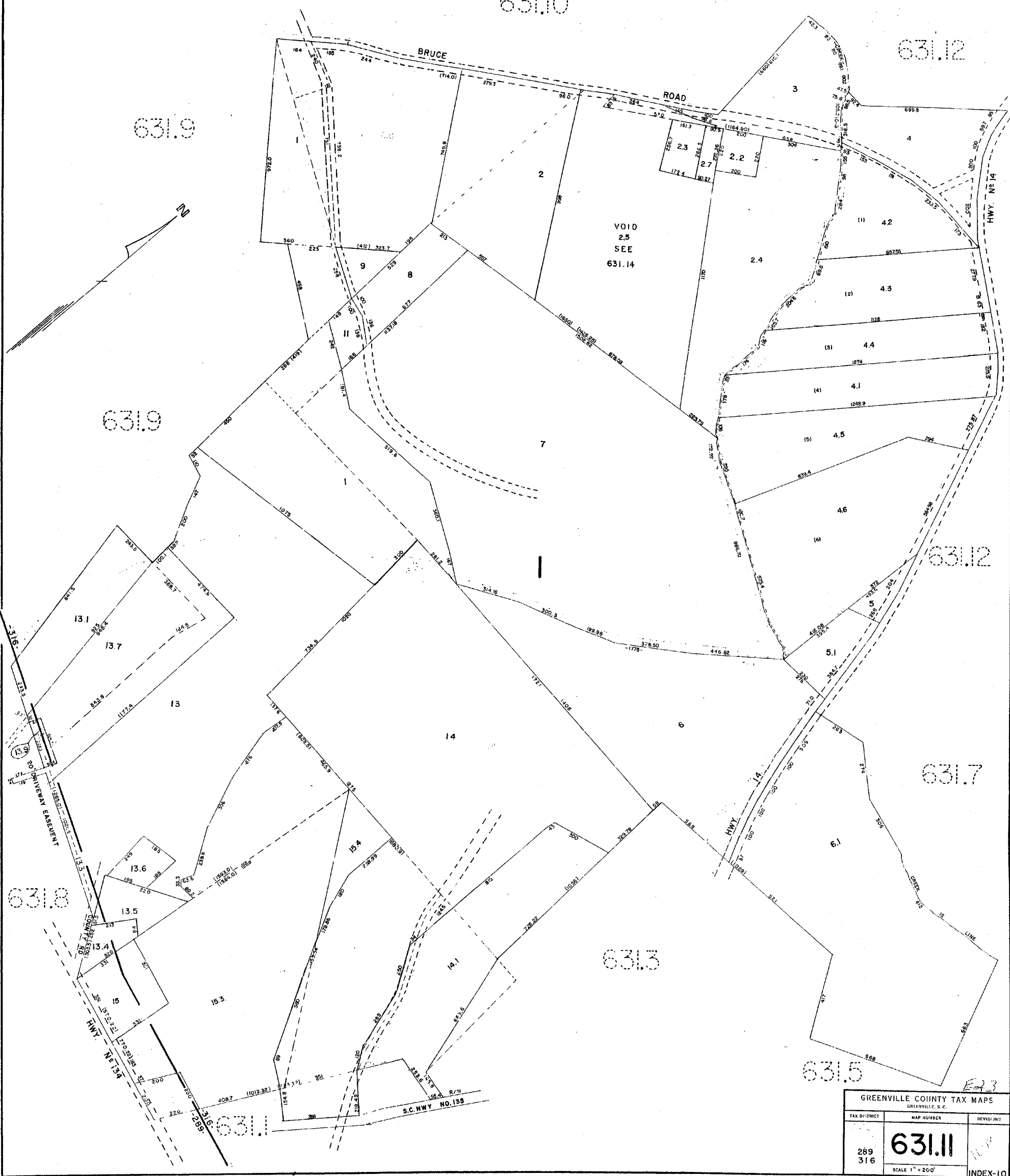
631.3

631.5

631.8

631.1

GREENVILLE COUNTY TAX MAPS GREENVILLE, S.C.		
TAX DISTRICT	MAP NUMBER	REVISIONS
289 316	<b>631.11</b>	
SCALE 1" = 200'		INDEX-10



MAE PD-128 W-81244

1779

630.1

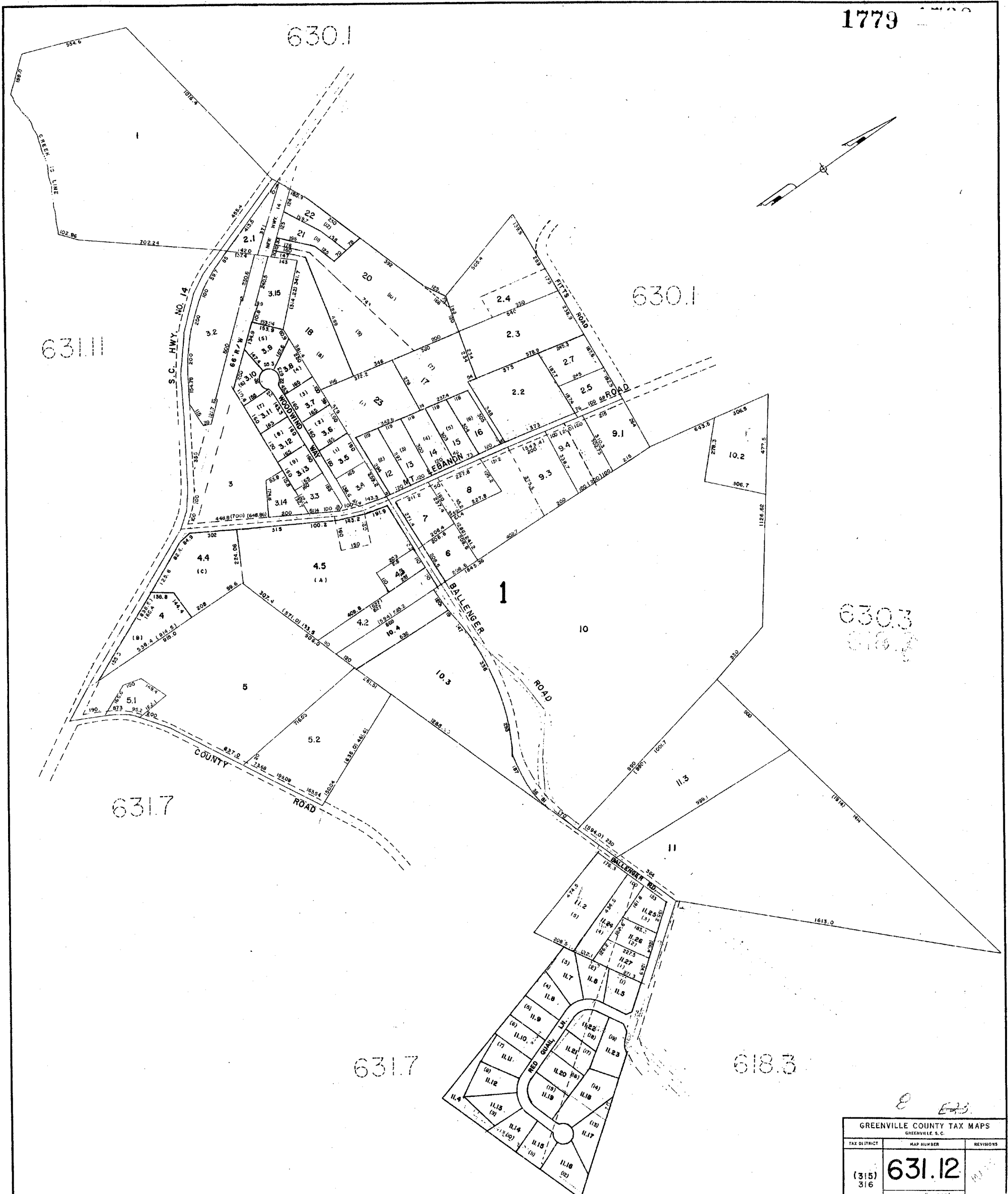
630.1

630.3  
616.2

631.7

631.7

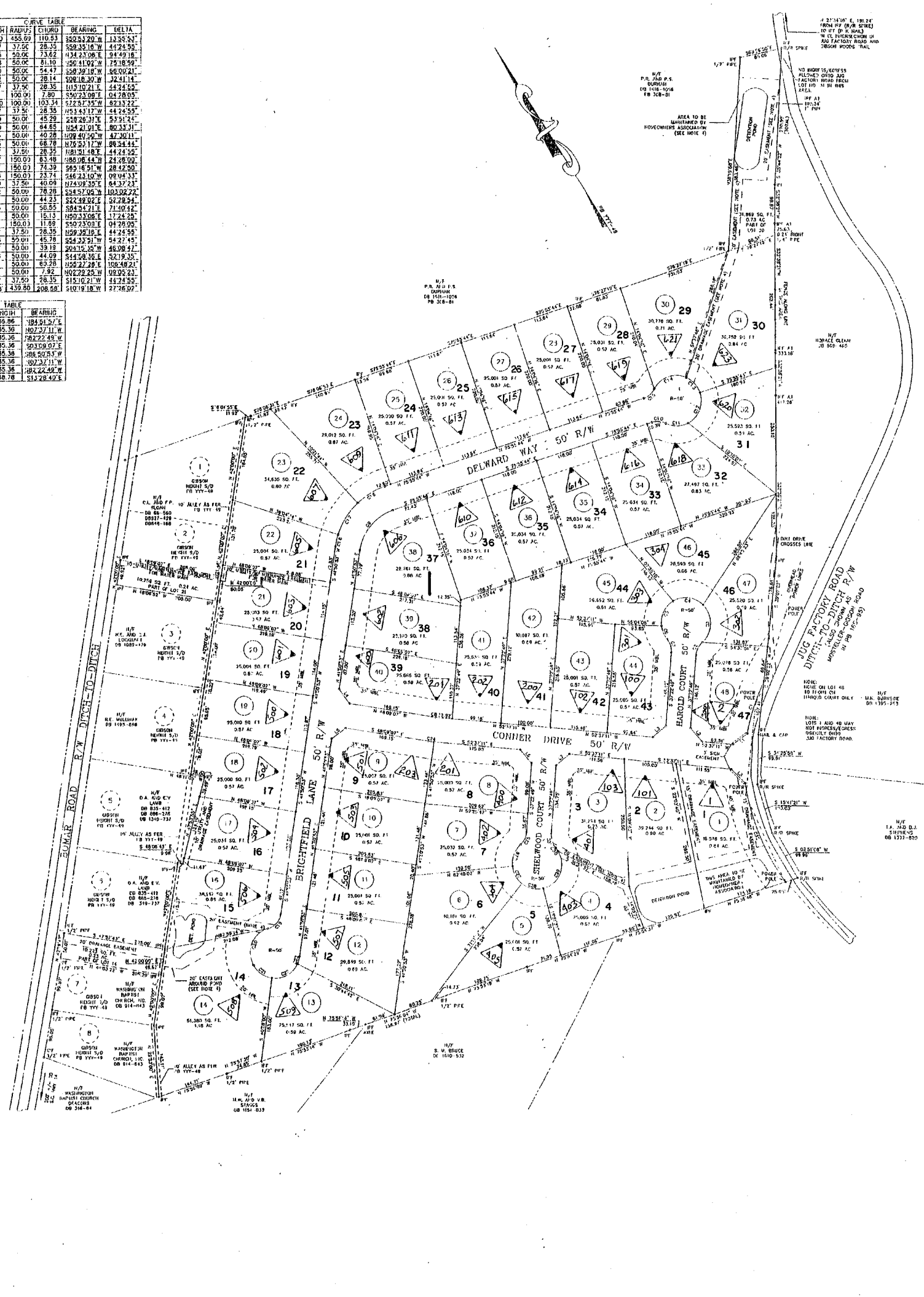
618.3



GREENVILLE COUNTY TAX MAPS GREENVILLE, S.C.		
TAX DISTRICT	MAP NUMBER	REVISIONS
(315) 316	631.12	

CURVE	LENGTH	RAIUS	CHORD	BEARING	DELTA
C1	113.60	455.00	110.53	S52°23'20"W	133°35'24"
C2	29.07	37.50	28.15	S82°35'16"W	44°24'56"
C3	82.75	50.00	53.62	N18°23'08"E	94°59'18"
C4	65.73	50.00	81.10	S50°41'02"W	75°18'59"
C5	57.80	50.00	54.47	S58°39'18"W	60°02'21"
C6	26.52	50.00	28.14	S08°18'30"W	32°41'14"
C7	29.07	37.50	28.35	N15°19'21"E	44°24'56"
C8	7.80	100.00	7.80	S50°23'08"E	04°28'05"
C9	108.60	100.00	103.34	S12°57'55"W	82°33'22"
C10	20.07	37.50	28.35	N53°43'17"W	44°24'56"
C11	4.00	50.00	4.00	S18°28'31"E	53°37'24"
C12	70.30	50.00	84.65	N54°21'01"E	80°33'31"
C13	4.45	50.00	4.02	N08°49'50"W	47°30'11"
C14	75.85	50.00	88.78	N76°53'12"W	86°34'44"
C15	29.07	37.50	28.35	N18°23'08"E	44°24'56"
C16	83.87	150.00	83.48	N80°08'44"W	24°28'00"
C17	74.17	150.00	74.39	S65°16'51"W	28°42'50"
C18	24.78	150.00	23.74	S46°23'10"W	09°04'33"
C19	42.30	57.50	40.08	N14°08'35"E	84°37'23"
C20	89.82	50.00	78.28	S54°57'05"W	103°02'22"
C21	45.01	50.00	44.23	S22°18'02"E	52°28'54"
C22	84.55	50.00	58.55	S84°42'11"E	71°40'42"
C23	13.19	50.00	13.13	N50°33'08"E	17°24'28"
C24	11.70	150.00	11.80	S50°33'08"E	04°28'00"
C25	23.07	37.50	28.35	N59°38'18"E	44°24'56"
C26	47.53	50.00	45.78	S54°32'51"W	54°27'45"
C27	49.27	50.00	48.15	S04°15'32"W	40°08'57"
C28	45.66	50.00	44.09	S14°08'30"W	32°19'30"
C29	93.21	50.00	80.28	S52°27'28"E	108°48'21"
C30	7.81	50.00	7.92	N02°22'25"W	09°05'23"
C31	28.07	37.50	26.33	S18°10'21"W	44°24'56"
C32	210.59	438.50	208.88	S10°18'18"W	27°46'09"

LINE	LENGTH	BEARING
L1	38.86	N84°01'37"E
L2	35.38	N02°37'11"W
L3	36.36	S82°22'48"W
L4	36.36	S03°08'07"E
L5	35.38	S88°40'53"W
L6	35.38	N02°37'11"W
L7	36.36	S82°22'48"W
L8	38.78	S12°28'42"E

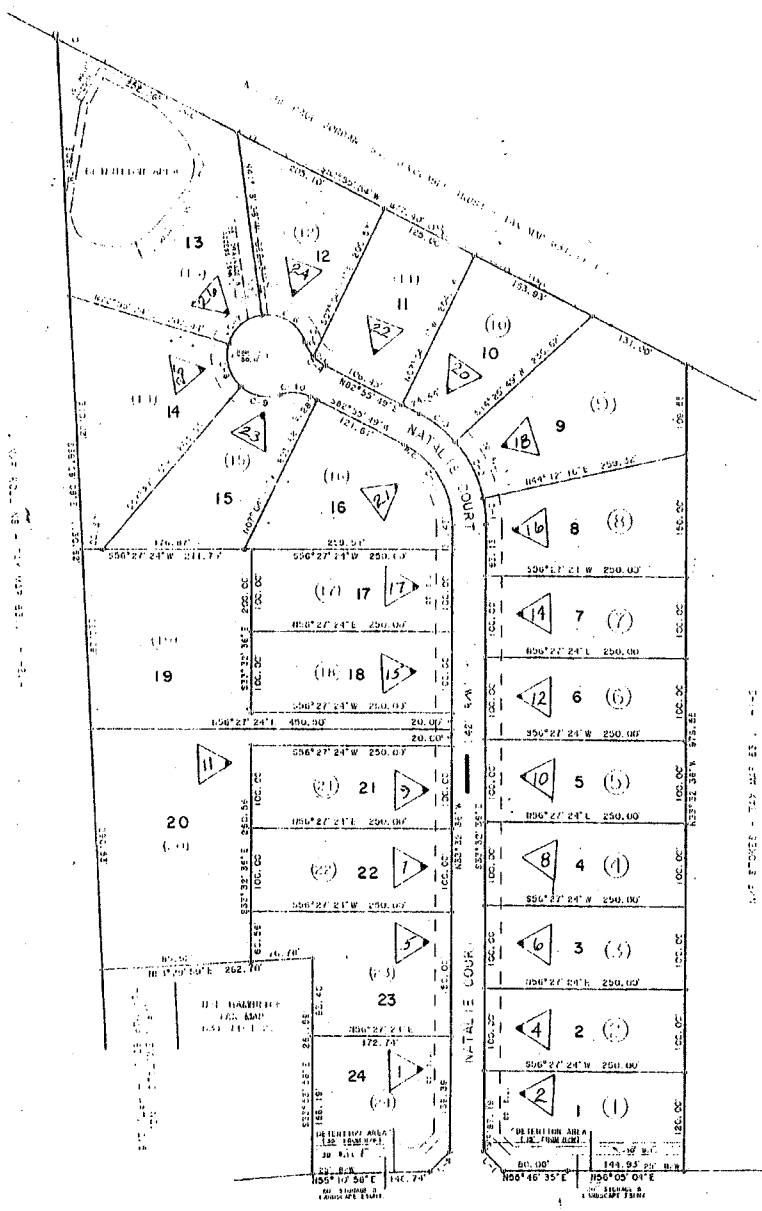


GIBSON HEIGHTS II  
GREENVILLE COUNTY TAX MAPS  
GREENVILLE, S. C.

TAX DISTRICT	MAP NUMBER	REVISIONS
	631.13	
1316-	SCALE 1" = 100'	INDEX-10

\*\*\*\*\* 101 COUNTRIES \*\*\*\*\*

101 1	23200.0	50	11
101 2	23000.0	50	11
101 3	23000.0	50	11
101 4	23000.0	50	11
101 5	23000.0	50	11
101 6	23000.0	50	11
101 7	23000.0	50	11
101 8	23000.0	50	11
101 9	23000.0	50	11
101 10	23000.0	50	11
101 11	23000.0	50	11
101 12	23000.0	50	11
101 13	23000.0	50	11
101 14	23000.0	50	11
101 15	23000.0	50	11
101 16	23000.0	50	11
101 17	23000.0	50	11
101 18	23000.0	50	11
101 19	23000.0	50	11
101 20	23000.0	50	11
101 21	23000.0	50	11
101 22	23000.0	50	11
101 23	23000.0	50	11
101 24	23000.0	50	11



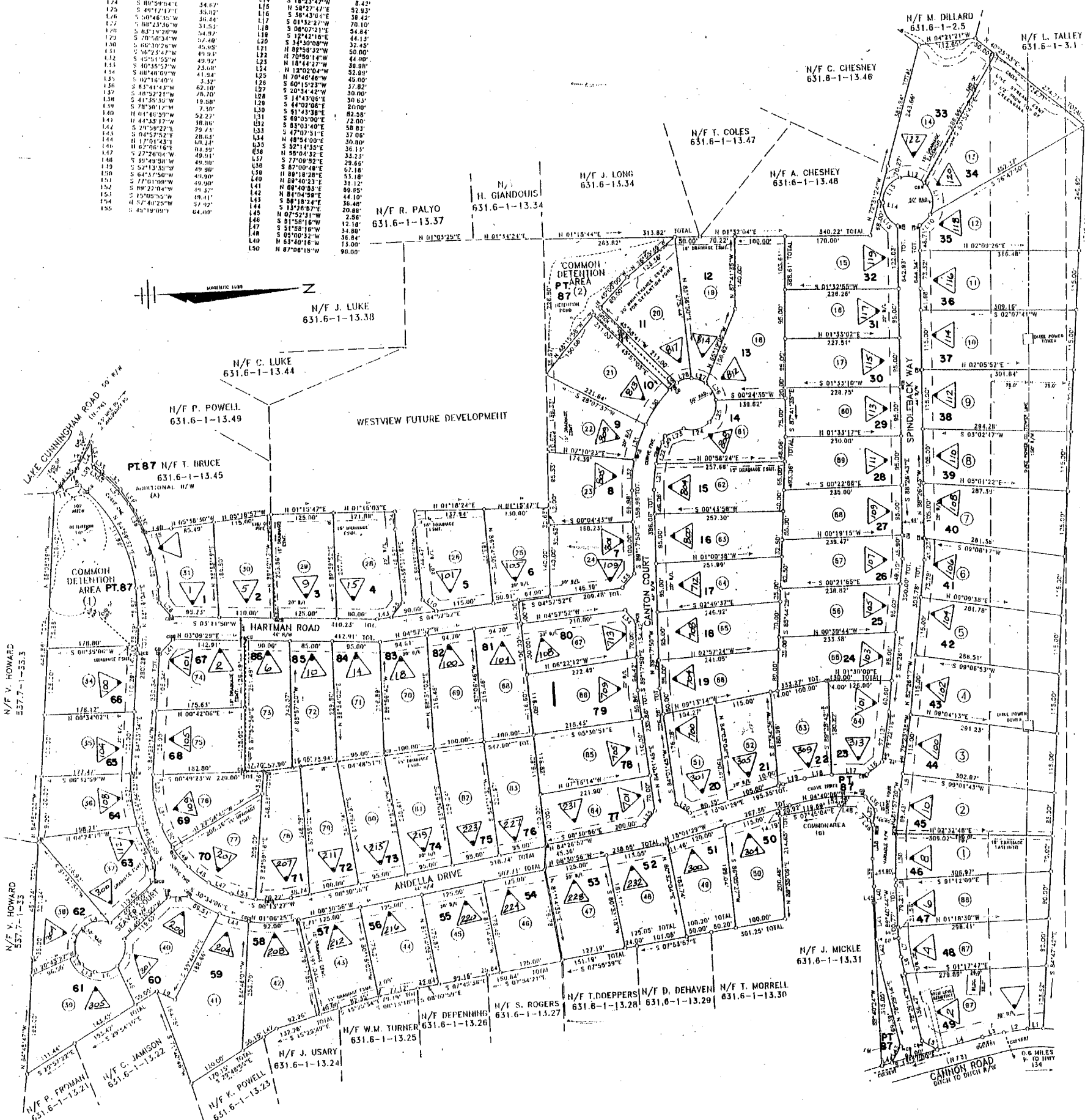
NEW BRUCE ROAD - ROAD HS-23-464

CURVE	RADIUS	LENGTH	DELTA	CHORD	CHORD ANGLE
C-1	150.00'	32.00'	12°15'00"	32.00'	239°40'10"
C-2	150.00'	77.30'	29°48'27"	77.00'	200°41'00"
C-3	150.00'	56.20'	21°29'50"	55.96'	200°10'11"
C-4	50.00'	10.00'	11°46'33"	10.00'	200°10'50"
C-5	50.00'	20.00'	23°39'22"	19.55'	200°17'50"
C-6	50.00'	30.00'	35°20'11"	28.61'	200°11'30"
C-7	50.00'	40.00'	46°46'00"	38.20'	200°00'20"
C-8	50.00'	50.00'	58°10'14"	47.98'	199°48'53"
C-9	50.00'	60.00'	69°17'19"	57.96'	199°18'23"
C-10	50.00'	70.00'	80°05'54"	68.18'	198°38'52"
C-11	101.00'	110.00'	63°31'30"	113.70'	169°10'23"

CURVE	BEARING	DISTANCE
1-1	S48°12'30"E	30.14'
1-2	N10°25'00"W	30.73'

COURSE	BEARING	DISTANCE	COURSE	BEARING	DISTANCE
11	N 14°41'50"W	51.54'	11	S 00°21'12"W	31.78'
12	N 11°25'24"E	19.50'	12	S 08°58'00"E	47.45'
13	S 02°09'00"E	19.92'	13	S 10°10'17"E	43.82'
14	S 07°40'02"E	54.85'	14	S 13°28'48"E	82.78'
15	N 61°17'15"E	20.00'	15	S 11°08'20"W	34.23'
16	N 12°41'41"E	46.00'	16	S 70°28'14"W	32.82'
17	N 17°46'39"W	53.93'	17	S 04°04'50"W	35.52'
18	N 03°15'48"E	39.30'	18	N 08°47'47"W	10.78'
19	S 26°30'00"W	10.00'	19	N 78°22'45"W	30.29'
110	S 40°42'51"W	34.88'	110	N 47°00'33"W	30.00'
111	N 08°40'35"W	58.14'	111	S 01°42'21"W	62.42'
112	S 23°42'47"E	58.14'	112	S 18°07'44"W	30.00'
113	N 32°15'00"E	50.00'	113	S 32°30'20"E	58.48'
114	S 00°50'04"E	34.82'	114	S 10°21'47"W	8.42'
115	S 49°17'17"E	34.82'	115	N 58°27'47"E	52.93'
116	S 30°46'35"W	36.44'	116	S 38°43'04"E	38.42'
117	S 00°23'30"W	31.53'	117	S 01°32'27"W	70.10'
118	S 85°19'30"W	34.82'	118	S 08°07'21"E	54.44'
119	S 70°03'34"W	57.40'	119	S 12°42'10"E	44.13'
120	S 00°23'30"W	31.53'	120	S 34°30'00"W	32.45'
121	S 76°25'47"W	46.00'	121	N 89°58'32"W	50.00'
122	S 45°51'55"W	49.92'	122	N 70°50'14"W	44.80'
123	S 40°35'57"W	19.12'	123	N 18°44'27"W	52.89'
124	S 00°40'07"W	23.08'	124	N 12°02'04"W	52.89'
125	S 83°41'44"W	41.34'	125	N 70°46'46"W	45.00'
126	S 02°16'40"E	3.32'	126	S 60°15'23"W	17.82'
127	S 48°52'21"W	78.70'	127	S 20°34'42"W	30.00'
128	S 41°36'39"W	19.58'	128	S 44°02'06"E	30.63'
129	S 78°50'12"W	7.58'	129	S 51°43'38"E	82.58'
130	N 01°46'59"W	52.27'	130	S 01°05'00"E	72.00'
131	N 44°32'17"W	38.06'	131	S 03°03'00"E	58.83'
132	S 21°52'22"E	29.78'	132	S 47°07'31"E	37.06'
133	S 04°57'52"E	28.63'	133	N 08°54'00"E	30.80'
134	N 17°01'43"E	60.24'	134	S 27°09'52"E	36.15'
135	N 67°01'16"E	19.90'	135	S 52°14'35"E	36.15'
136	S 39°49'04"W	49.01'	136	N 58°04'32"E	33.23'
137	S 27°26'04"W	49.01'	137	N 07°18'18"W	29.66'
138	S 52°13'35"W	49.00'	138	N 01°10'18"W	51.18'
139	S 04°37'50"W	49.00'	139	N 88°18'28"E	31.12'
140	S 77°01'09"W	49.00'	140	S 81°18'18"W	44.10'
141	S 09°22'04"W	49.00'	141	S 13°26'07"E	20.88'
142	S 45°08'55"W	18.41'	142	N 07°52'31"W	2.58'
143	N 57°40'19"E	39.92'	143	S 01°10'18"W	15.00'
144	S 45°19'00"E	64.00'	144	N 63°40'32"W	36.84'
145			145	N 07°06'15"W	98.00'

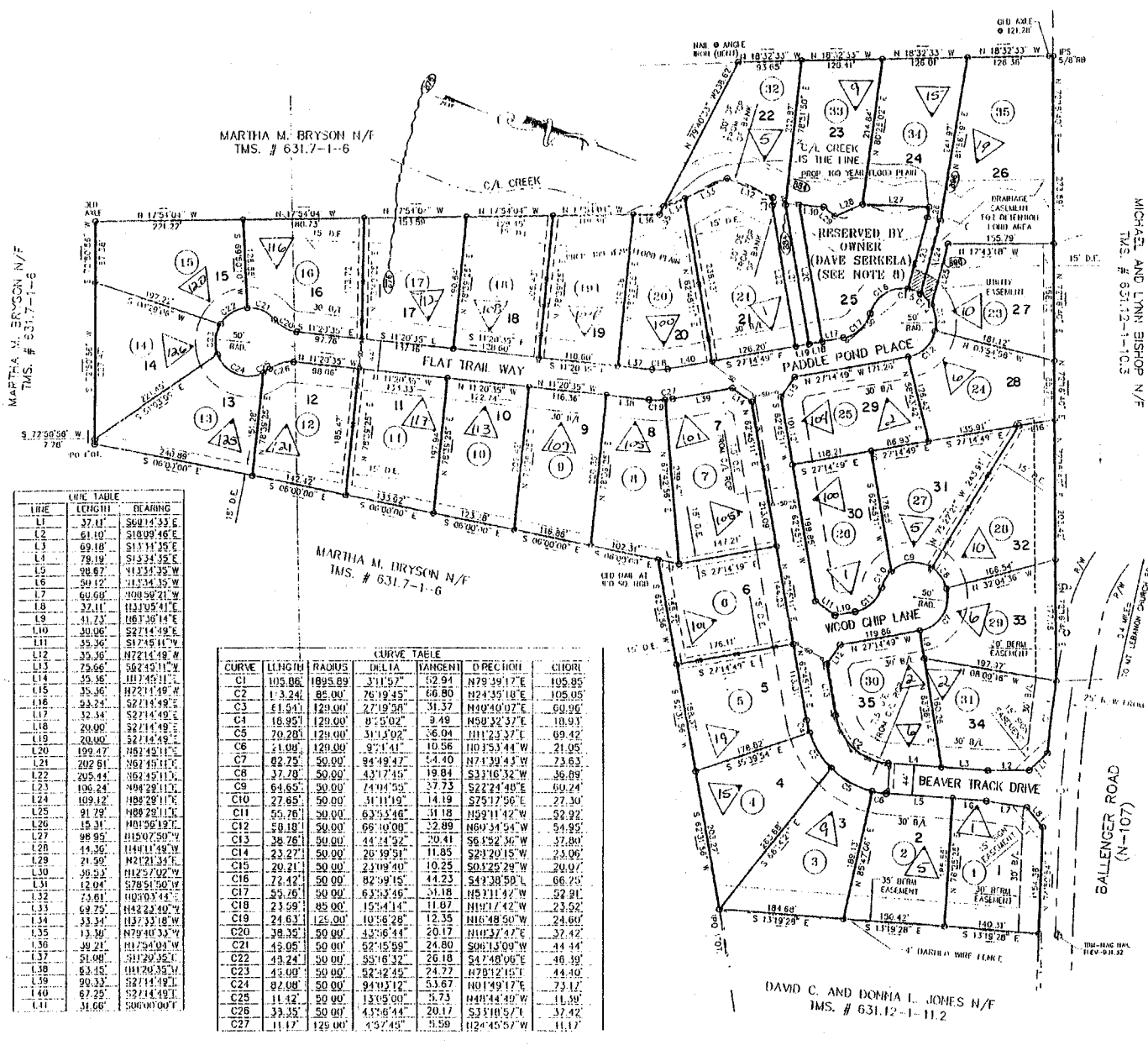


WESTVIEW SH-182  
 GREENVILLE COUNTY TAX MAPS  
 GREENVILLE, S. C.

TAX DISTRICT	MAP NUMBER	REVISIONS
	631.15	

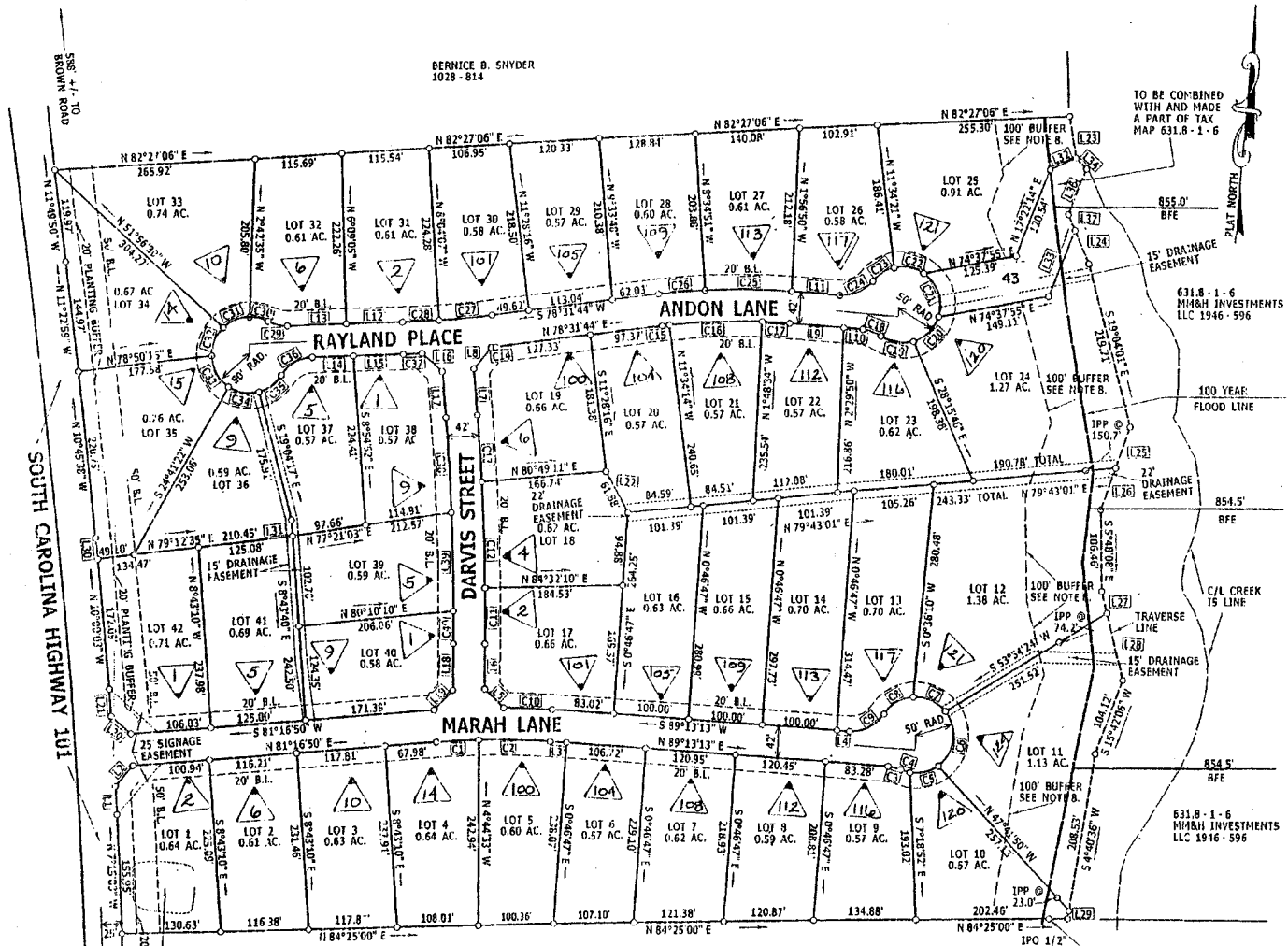
SCALE 1" = 100'  
 INDEX-K

THE TRUST MACHINE CO.



LINE	LENGTH	BEARING
L1	37.11	S60°14'32"E
L2	61.19	S10°09'46"E
L3	69.18	S13°14'35"E
L4	78.19	S13°34'35"E
L5	98.67	N13°34'35"W
L6	99.12	N13°34'35"W
L7	60.60	S09°50'21"W
L8	32.11	N33°09'41"E
L9	41.23	N08°38'14"E
L10	30.06	S27°14'49"E
L11	35.36	S12°45'11"W
L12	39.36	N22°14'49"W
L13	75.66	S82°49'11"W
L14	35.36	N17°49'11"E
L15	35.36	N22°14'49"W
L16	54.24	S27°14'49"E
L17	32.34	S27°14'49"E
L18	20.00	S27°14'49"E
L19	20.00	S27°14'49"E
L20	199.47	N82°49'11"E
L21	202.91	N81°59'11"E
L22	205.44	N82°49'11"E
L23	196.24	N82°49'11"E
L24	109.12	N89°29'11"E
L25	91.72	N89°29'11"E
L26	15.31	N01°59'12"E
L27	98.95	N15°02'50"W
L28	44.36	N41°11'49"W
L29	21.50	N41°21'34"E
L30	39.53	N12°27'02"W
L31	12.04	S78°51'50"W
L32	73.01	N02°03'44"E
L33	64.29	N82°42'40"W
L34	33.34	N37°33'18"W
L35	13.30	N79°40'33"W
L36	38.21	N17°49'04"W
L37	51.00	N17°49'04"W
L38	63.45	N17°49'04"W
L39	90.32	S47°14'49"E
L40	67.22	S27°14'49"E
L41	31.66	S09°09'07"E

CURVE	LENGTH	RADIUS	DELTA	TANGENT	DIRECTION	CHORD
C1	105.06	1895.89	3°11'57"	12.94	N79°39'17"E	105.05
C2	13.24	85.00	76°19'43"	16.80	N74°35'10"E	105.05
C3	61.64	128.00	27°19'30"	31.37	N40°40'07"E	60.96
C4	18.93	129.00	8°59'02"	3.49	N50°32'37"E	18.93
C5	70.28	129.00	31°13'02"	36.04	N11°23'37"E	69.42
C6	21.00	129.00	9°11'41"	10.56	N10°53'44"W	21.05
C7	82.75	50.00	84°49'47"	24.40	N74°39'43"W	23.63
C8	37.78	50.00	43°17'45"	19.84	S33°16'32"W	36.89
C9	64.65	50.00	14°44'59"	37.73	S22°24'48"E	69.24
C10	27.65	50.00	31°11'19"	14.19	S29°12'56"E	27.30
C11	55.76	50.00	63°53'46"	31.18	N92°11'42"W	52.92
C12	50.19	50.00	66°10'00"	22.89	N60°34'54"W	54.95
C13	28.76	50.00	44°24'52"	20.41	S61°52'36"W	37.80
C14	23.27	50.00	29°39'31"	11.85	S23°20'15"W	23.06
C15	29.21	50.00	23°09'40"	10.25	S03°25'29"W	30.97
C16	24.42	50.00	82°29'15"	44.23	S41°38'59"W	66.24
C17	55.26	50.00	63°53'46"	31.18	N51°11'42"W	52.91
C18	21.59	85.00	15°41'14"	11.07	N16°48'50"W	23.52
C19	21.63	125.00	10°58'28"	12.35	N16°48'50"W	24.60
C20	38.35	50.00	42°56'44"	20.17	N16°48'50"W	37.42
C21	43.05	50.00	52°15'58"	24.80	S08°13'09"W	44.44
C22	43.24	50.00	53°16'32"	26.18	S47°48'06"E	46.39
C23	43.00	50.00	52°42'49"	24.77	N78°12'15"E	44.40
C24	82.08	50.00	94°02'12"	53.67	N01°59'17"E	73.17
C25	11.42	80.00	13°05'00"	3.73	N44°44'49"W	11.39
C26	33.35	50.00	43°48'44"	20.17	S33°16'32"W	37.42
C27	11.17	129.00	1°57'43"	11.59	N24°45'57"W	11.17



RENNICE B. SHYDER  
1028-814

TO BE COMBINED  
WITH AND MADE  
A PART OF TAX  
MAP 631.8-1-6

SOUTH CAROLINA HIGHWAY 101

MINIMUM FINISHED FLOOR ELEVATIONS  
LOT NO. MIN FFE

10	855.5'
11	855.5'
12	855.0'
25	859.0'

631.2-1-1.2  
MORRIS C. & BETTY P. MASON  
1540-594

RETENTION POND TO  
BE OWNED AND MAINTAINED  
BY OWNERS OF LOT 1

Id	Bearing	Distance	Id	Length	Radius	Area	Chord	Chord	Chord
1	N 8°15'18" W	37.05'	C1	2°57'57"	1093.48'	56.80'	28.31'	56.80'	N 82°45'50" E
2	N 30°30'45" E	35.50'	C2	4°58'24"	1093.48'	94.91'	47.49'	94.88'	N 86°44'01" E
3	N 89°13'13" E	22.00'	C3	19°56'17"	50.00'	17.40'	8.70'	17.31'	S 80°48'39" E
4	N 89°13'13" W	16.75'	C4	14°16'00"	50.00'	12.45'	6.26'	12.42'	S 77°59'15" E
5	N 49°31'01" W	35.23'	C5	45°26'03"	50.00'	39.65'	20.93'	38.62'	N 72°10'20" E
6	N 49°31'01" W	35.23'	C6	99°06'23"	50.00'	81.25'	52.79'	72.60'	N 2°54'07" E
7	N 9°05'47" W	60.71'	C7	55°40'36"	50.00'	48.59'	26.40'	46.70'	N 71°39'22" W
8	N 35°05'51" E	35.84'	C8	52°46'15"	50.00'	46.05'	24.80'	44.44'	S 54°17'13" W
9	N 89°40'34" E	72.39'	C9	61°19'07"	50.00'	53.51'	29.64'	50.99'	S 58°33'39" W
10	N 89°40'34" E	72.39'	C10	3°18'15"	1135.48'	65.48'	32.75'	65.47'	S 87°34'05" W
11	N 89°40'34" E	72.39'	C11	1°09'42"	3617.01'	73.34'	36.67'	73.34'	N 6°54'00" W
12	N 83°50'55" E	74.34'	C12	2°41'48"	3617.01'	138.67'	69.34'	138.66'	N 6°34'45" W
13	S 83°50'55" W	78.41'	C13	1°25'08"	3617.01'	89.57'	44.79'	89.57'	N 8°23'13" W
14	N 83°50'55" E	51.77'	C14	0°15'20"	1324.65'	5.91'	2.95'	5.91'	N 78°39'25" E
15	N 83°50'55" E	66.25'	C15	0°37'01"	879.51'	9.47'	4.74'	9.47'	N 78°50'14" E
16	S 9°05'47" E	60.62'	C16	8°08'27"	879.51'	124.97'	62.59'	124.96'	N 83°12'58" E
17	S 4°19'05" E	61.45'	C17	2°23'21"	879.51'	36.67'	18.34'	36.67'	N 88°28'53" E
18	S 38°47'47" W	36.50'	C18	30°05'36"	50.00'	26.26'	13.44'	25.96'	S 75°16'38" E
19	S 38°47'47" W	36.50'	C19	50°34'45"	50.00'	44.14'	23.62'	42.72'	S 83°11'13" E
20	S 38°47'47" W	36.50'	C20	55°45'51"	50.00'	48.66'	26.45'	46.77'	S 41°18'29" W
21	S 38°47'47" W	36.50'	C21	74°42'41"	50.00'	65.20'	38.17'	60.68'	S 23°55'47" E
22	S 38°47'47" W	36.50'	C22	46°31'42"	50.00'	40.60'	21.50'	39.50'	S 84°52'58" E
23	S 38°47'47" W	36.50'	C23	38°48'50"	50.00'	33.87'	17.61'	33.23'	S 52°46'46" W
24	S 38°47'47" W	36.50'	C24	56°18'13"	50.00'	49.13'	26.76'	47.18'	S 61°31'27" W
25	S 38°47'47" W	36.50'	C25	71°12'46"	50.00'	116.00'	59.08'	115.93'	S 86°04'10" W
26	S 38°47'47" W	36.50'	C26	3°56'03"	921.51'	63.28'	31.65'	63.26'	S 80°39'45" W
27	S 38°47'47" W	36.50'	C27	3°08'45"	1282.65'	70.42'	35.22'	70.41'	S 80°06'05" W
28	S 38°47'47" W	36.50'	C28	2°10'29"	1282.65'	48.68'	24.34'	48.68'	S 82°45'41" W
29	S 38°47'47" W	36.50'	C29	30°42'26"	50.00'	26.81'	13.74'	26.49'	N 80°47'21" W
30	S 38°47'47" W	36.50'	C30	29°00'40"	50.00'	25.37'	12.94'	25.05'	N 79°55'58" W
31	S 38°47'47" W	36.50'	C31	44°23'36"	50.00'	38.74'	20.40'	37.78'	S 63°21'54" W
32	S 38°47'47" W	36.50'	C32	46°31'59"	50.00'	40.61'	21.50'	39.50'	S 17°54'07" W
33	S 38°47'47" W	36.50'	C33	55°48'58"	50.00'	49.72'	26.59'	46.82'	S 33°16'52" E
34	S 38°47'47" W	36.50'	C34	47°47'20"	50.00'	41.70'	22.15'	40.51'	S 88°05'31" E
35	S 38°47'47" W	36.50'	C35	43°05'03"	50.00'	37.60'	19.74'	36.72'	S 49°28'18" W
36	S 38°47'47" W	36.50'	C36	55°55'09"	50.00'	49.80'	26.54'	46.88'	N 55°53'21" E
37	S 38°47'47" W	36.50'	C37	1°05'07"	1324.65'	25.09'	12.55'	25.09'	S 83°18'22" W
38	S 38°47'47" W	36.50'	C38	2°01'48"	3575.01'	126.67'	63.34'	126.66'	S 8°04'53" E
39	S 38°47'47" W	36.50'	C39	2°04'00"	3575.01'	128.95'	64.48'	128.95'	S 6°01'58" E
40	S 38°47'47" W	36.50'	C40	0°40'50"	3575.01'	42.46'	21.23'	42.44'	S 4°39'33" E

LEGAL LOT NO. & TAX LOT NO. SAME.

BLUE RIDGE FARMS  
GREENVILLE COUNTY TAX MAPS  
GREENVILLE, S. C.

TAX DISTRICT	MAP NUMBER	REVISIONS
	<b>631.17</b>	
289	SCALE 1" = 100'	10

RENUMBERED LOTS.  
MAY 4, 2004 - ADDED CATCHBASINS AND DRAINAGE ESMTS.  
MAY 6, 2004 - CHANGED LOT LINES ON LOTS 39-42.

Lot	Sq. Ft.	Lot	Sq. Ft.	Lot	Sq. Ft.
1	24,764	25	20,179	49	18,145
2	20,414	26	20,946	50	18,145
3	23,949	27	23,437	51	17,141
4	20,385	28	27,055	52	34,188
5	20,895	29	25,599	53	43,815
6	17,634	30	22,058	54	21,293
7	18,226	31	20,055	55	19,601
8	18,605	32	20,055	56	19,840
9	19,415	33	20,055	57	18,101
10	24,792	34	22,399	58	18,101
11	27,739	35	39,184	59	22,412
12	22,712	36	33,545	60	19,196
13	22,866	37	22,899	61	19,196
14	30,056	38	21,602	62	19,196
15	20,055	39	21,621	63	19,107
16	20,249	40	24,383	64	23,103
17	20,468	41	23,837	65	22,112
18	20,883	42	24,077	66	23,560
19	20,510	43	28,319	67	21,646
20	20,901	44	18,842	68	19,352
21	20,901	45	18,145	69	19,106
22	19,011	46	18,145	70	18,684
23	18,237	47	18,145	71	22,228
24	19,347	48	18,145		

CURVE DATA

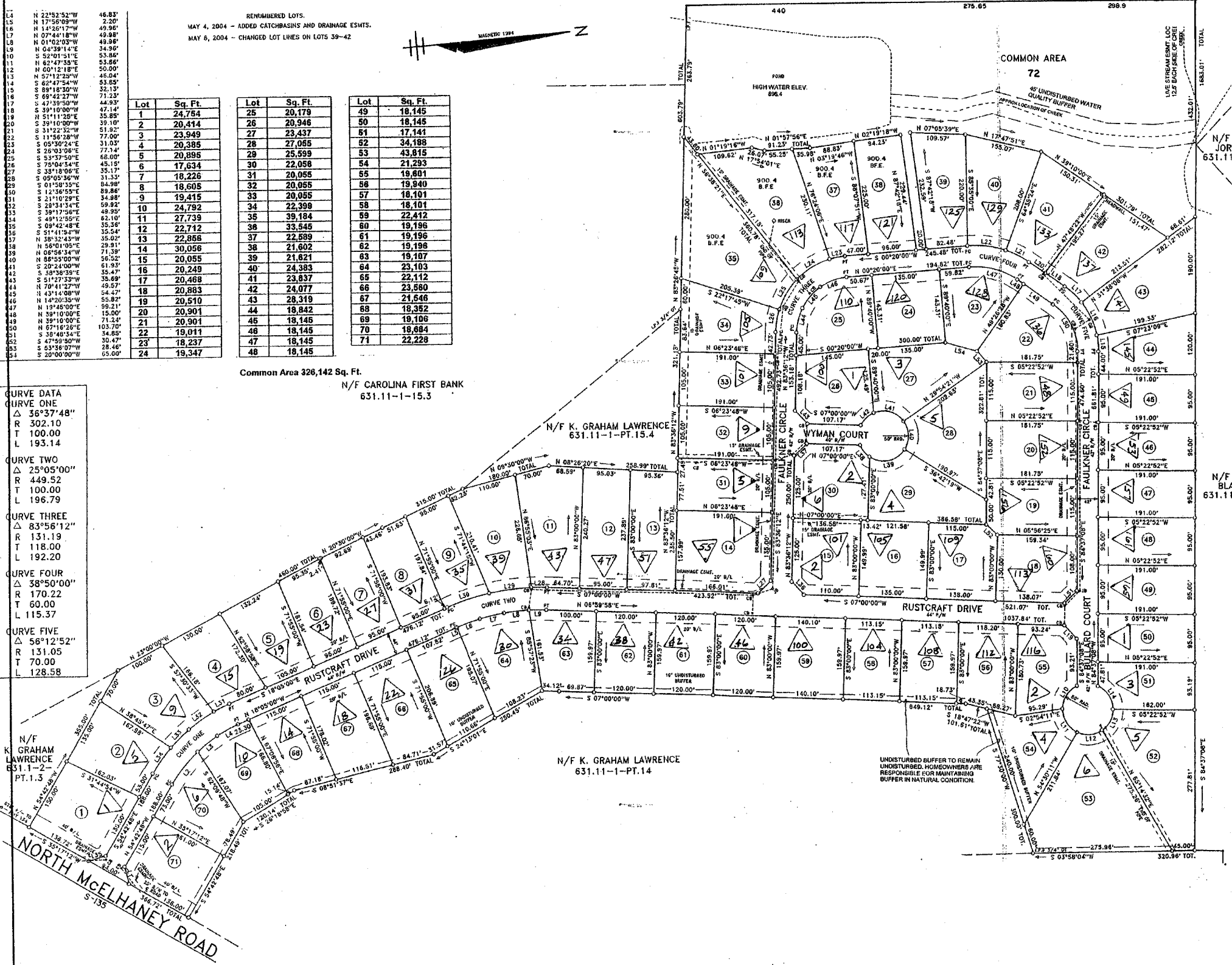
**CURVE ONE**  
 Δ 36°37'48"  
 R 302.10  
 T 100.00  
 L 193.14

**CURVE TWO**  
 Δ 25°05'00"  
 R 449.52  
 T 100.00  
 L 196.79

**CURVE THREE**  
 Δ 83°56'12"  
 R 131.19  
 T 118.00  
 L 192.20

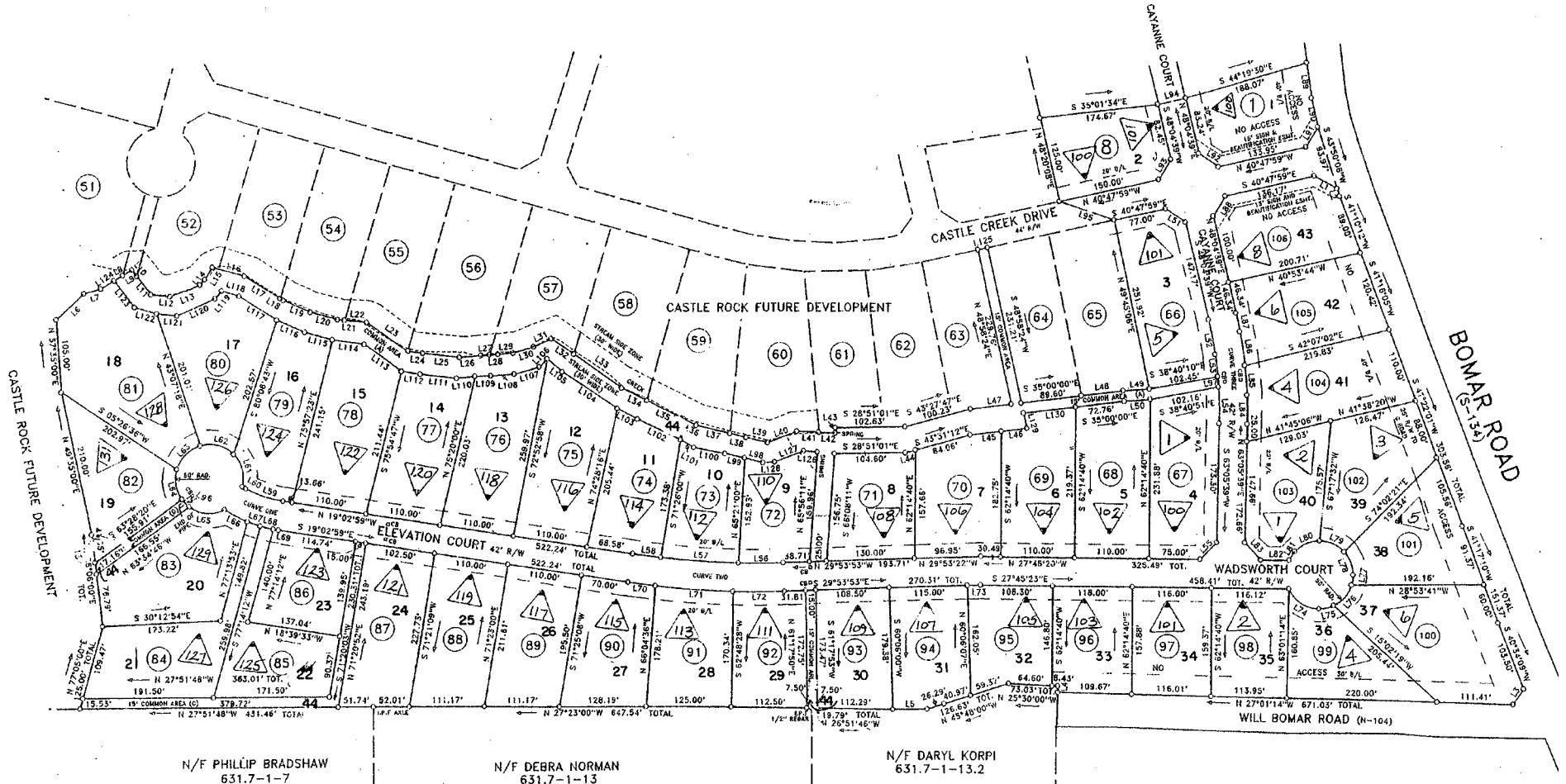

**CURVE FOUR**  
 Δ 38°50'00"  
 R 170.22  
 T 60.00  
 L 115.37

**CURVE FIVE**  
 Δ 56°12'52"  
 R 131.05  
 T 70.00  
 L 128.58

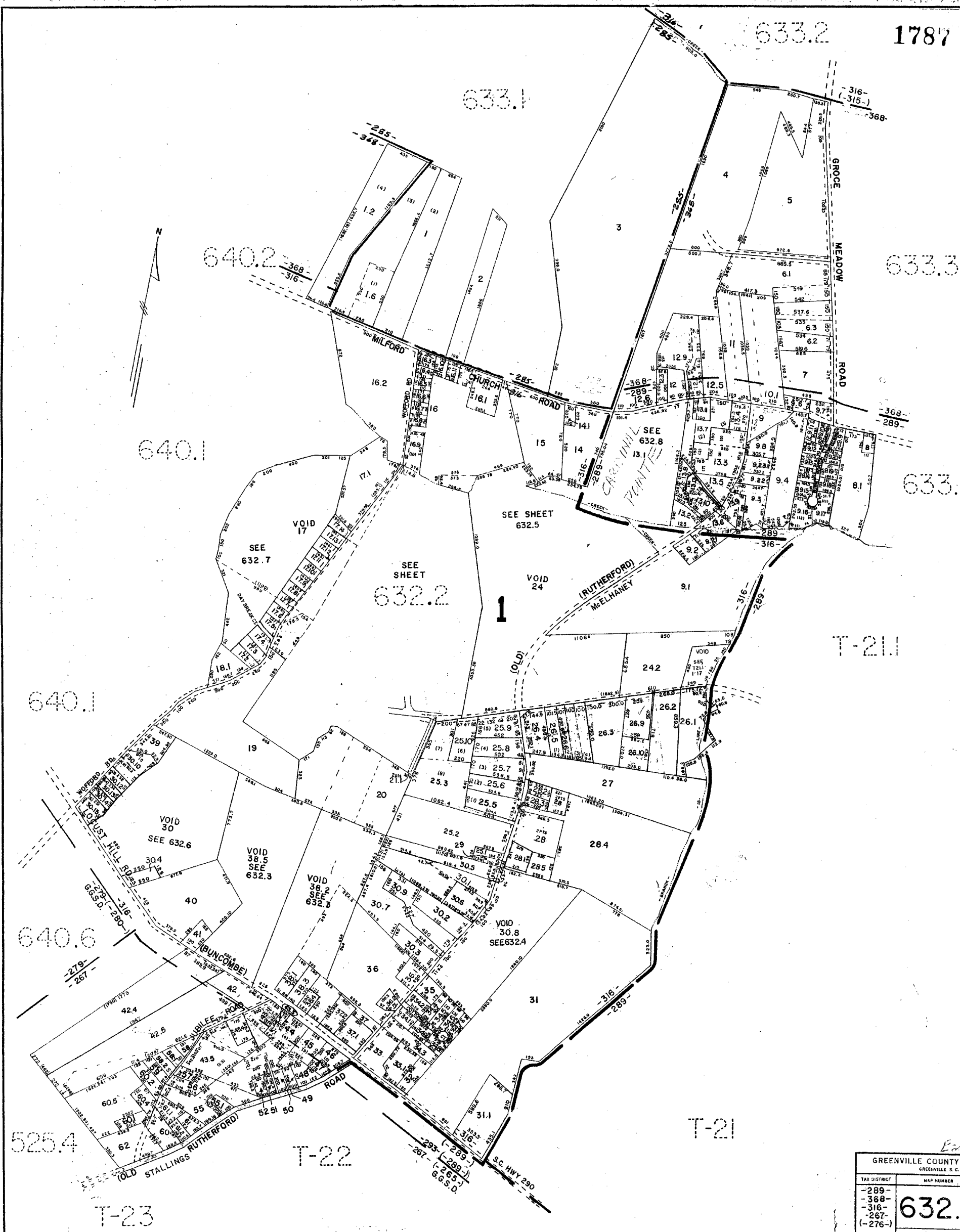




COURSE	BEARING	DISTANCE	COURSE	BEARING	DISTANCE	COURSE	BEARING	DISTANCE	COURSE	BEARING	DISTANCE	COURSE	BEARING	DISTANCE
L1	S 00°33'36"E	38.20'	L31	S 55°26'39"E	28.26'	L61	N 46°13'23"E	48.59'	L91	N 87°25'10"W	34.20'	L121	N 21°30'48"W	29.73'
L2	S 42°28'30"W	11.92'	L32	S 86°29'52"W	40.84'	L62	N 13°22'29"W	50.79'	L92	N 04°48'27"E	35.01'	L122	N 11°41'24"W	33.58'
L3	N 85°13'33"W	27.81'	L33	S 00°29'52"W	86.25'	L63	N 72°51'08"W	46.41'	L93	N 07°11'01"W	34.30'	L123	N 23°07'39"E	40.18'
L4	N 82°49'00"E	9.54'	L34	S 01°33'33"E	40.85'	L64	S 51°58'18"W	44.18'	L94	S 41°55'22"E	42.00'	L124	N 59°14'02"E	22.84'
L5	N 26°38'59"W	50.32'	L35	S 01°33'33"E	81.12'	L65	S 23°02'06"E	52.43'	L95	N 10°01'03"W	85.98'	L125	S 40°47'59"W	15.00'
L6	S 71°00'00"E	58.00'	L36	S 01°33'33"E	20.32'	L66	S 00°57'32"E	28.16'	L96	S 17°08'53"W	14.96'	L126	N 22°43'18"W	20.13'
L7	S 43°13'10"E	25.53'	L37	S 14°40'04"E	51.14'	L67	S 08°49'01"E	10.99'	L97	S 57°00'34"W	15.00'	L127	N 48°30'04"W	46.03'
L8	S 58°14'02"E	14.69'	L38	S 14°40'04"E	24.80'	L68	S 14°13'03"E	20.00'	L98	N 15°44'04"W	27.88'	L128	N 31°55'04"W	17.46'
L9	S 59°14'02"E	18.52'	L39	S 14°40'04"E	33.08'	L69	S 17°59'08"E	7.88'	L99	N 18°42'07"W	30.00'	L129	N 48°58'24"E	22.89'
L10	S 23°57'23"W	11.48'	L40	S 48°30'04"E	46.03'	L70	S 19°58'47"E	40.10'	L100	N 18°47'00"W	47.00'	L130	S 34°57'33"E	77.76'
L11	S 23°57'23"W	34.12'	L41	S 25°59'42"E	32.56'	L71	S 23°37'20"E	115.00'	L101	N 01°42'28"E	22.78'			
L12	S 21°50'45"E	27.86'	L42	S 23°58'42"E	24.46'	L72	S 20°06'37"E	76.18'	L102	N 02°38'05"W	69.90'			
L13	S 48°22'19"E	47.08'	L43	N 84°20'48"E	7.49'	L73	S 29°58'35"E	18.70'	L103	N 00°02'48"W	33.62'			
L14	S 76°44'59"E	10.43'	L44	S 43°28'25"E	15.26'	L74	S 04°50'55"W	53.87'	L104	N 03°14'11"E	87.54'			
L15	S 84°52'04"E	21.82'	L45	S 54°56'42"E	46.84'	L75	S 40°35'25"E	22.23'	L105	N 11°28'42"E	26.94'			
L16	S 12°33'30"E	49.25'	L46	S 34°58'12"E	38.37'	L76	S 77°09'44"E	40.00'	L106	N 72°49'34"W	16.34'			
L17	S 03°39'44"W	82.30'	L47	S 35°00'00"E	61.25'	L77	N 70°49'53"E	14.92'	L107	N 43°00'11"W	38.09'			
L18	S 03°39'44"W	5.32'	L48	S 35°00'00"E	62.50'	L78	N 40°49'53"E	36.52'	L108	N 31°58'05"W	38.19'			
L19	S 04°21'35"E	43.89'	L49	S 32°47'03"E	38.21'	L79	N 04°10'07"W	40.00'	L109	N 28°39'28"W	23.51'			
L20	S 12°41'08"E	41.33'	L50	S 32°47'03"E	37.86'	L80	N 51°19'28"W	40.00'	L110	N 33°41'08"W	27.06'			
L21	S 22°31'20"E	10.22'	L51	S 04°47'07"W	34.99'	L81	N 83°53'06"W	15.61'	L111	N 21°00'52"W	54.54'			
L22	S 22°31'20"E	32.79'	L52	S 50°30'36"W	51.76'	L82	N 27°45'30"W	42.95'	L112	N 19°06'23"W	27.83'			
L23	S 07°52'21"W	73.38'	L53	S 44°45'46"W	31.89'	L83	N 18°31'40"E	34.40'	L113	N 07°34'48"E	87.18'			
L24	S 21°00'52"E	22.90'	L54	S 60°28'25"W	52.88'	L84	N 61°09'25"E	42.00'	L114	N 19°41'47"W	47.19'			
L25	S 21°00'52"E	54.54'	L55	N 73°28'55"W	34.91'	L85	N 57°14'06"E	42.98'	L115	N 12°41'42"W	42.04'			
L26	S 31°48'05"E	30.27'	L56	N 28°14'23"W	68.89'	L86	N 52°56'46"E	48.89'	L116	N 04°35'05"W	45.36'			
L27	S 31°48'05"E	14.55'	L57	N 23°44'28"W	115.05'	L87	N 49°22'03"E	27.78'	L117	N 03°58'35"E	66.26'			
L28	S 31°48'05"E	12.52'	L58	N 20°23'49"W	41.43'	L88	N 87°53'12"E	34.31'	L118	N 10°42'04"W	27.07'			
L29	S 31°48'05"E	22.67'	L59	N 01°12'05"W	58.29'	L89	S 53°42'04"W	51.49'	L119	N 77°55'28"W	14.65'			
L30	S 43°59'38"E	31.84'	L60	N 01°40'22"E	6.10'	L90	S 49°23'37"W	43.59'	L120	N 51°44'13"W	61.42'			



CASTLE ROCK		
GREENVILLE COUNTY TAX MAPS		
GREENVILLE, S. C.		
TAX DISTRICT	MAP NUMBER	REVISIONS
316	631.19	10
SCALE 1-100		



GREENVILLE COUNTY TAX MAPS GREENVILLE, S.C.		
TAX DISTRICT	MAP NUMBER	REVISIONS
-289-	<b>632.1</b>	
-368-		
-316-		
-267-		
(-276-)		

SCALE 1" = 400'



632.1

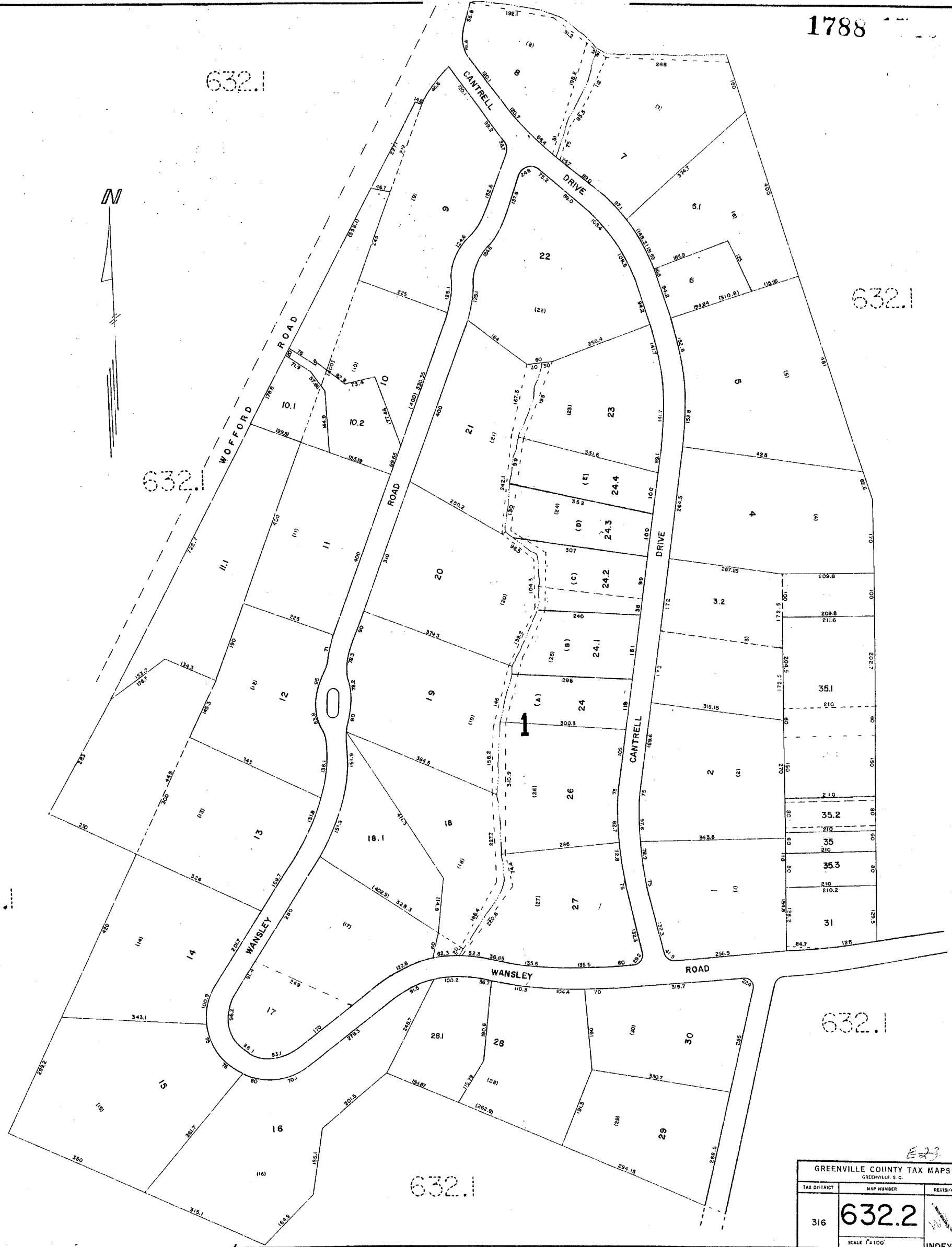
632.1

632.1

632.1

632.1

632.1

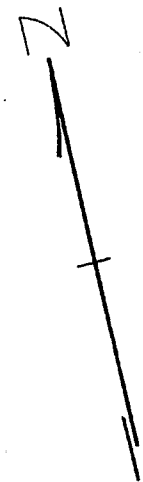


*E23*

GREENVILLE COUNTY TAX MAPS GREENVILLE, S. C.		
TAX DISTRICT	MAP NUMBER	REVISIONS
316	<b>632.2</b>	
SCALE 1"=100'		INDEX-10

1789

632.1



632.1

632.1

632.1

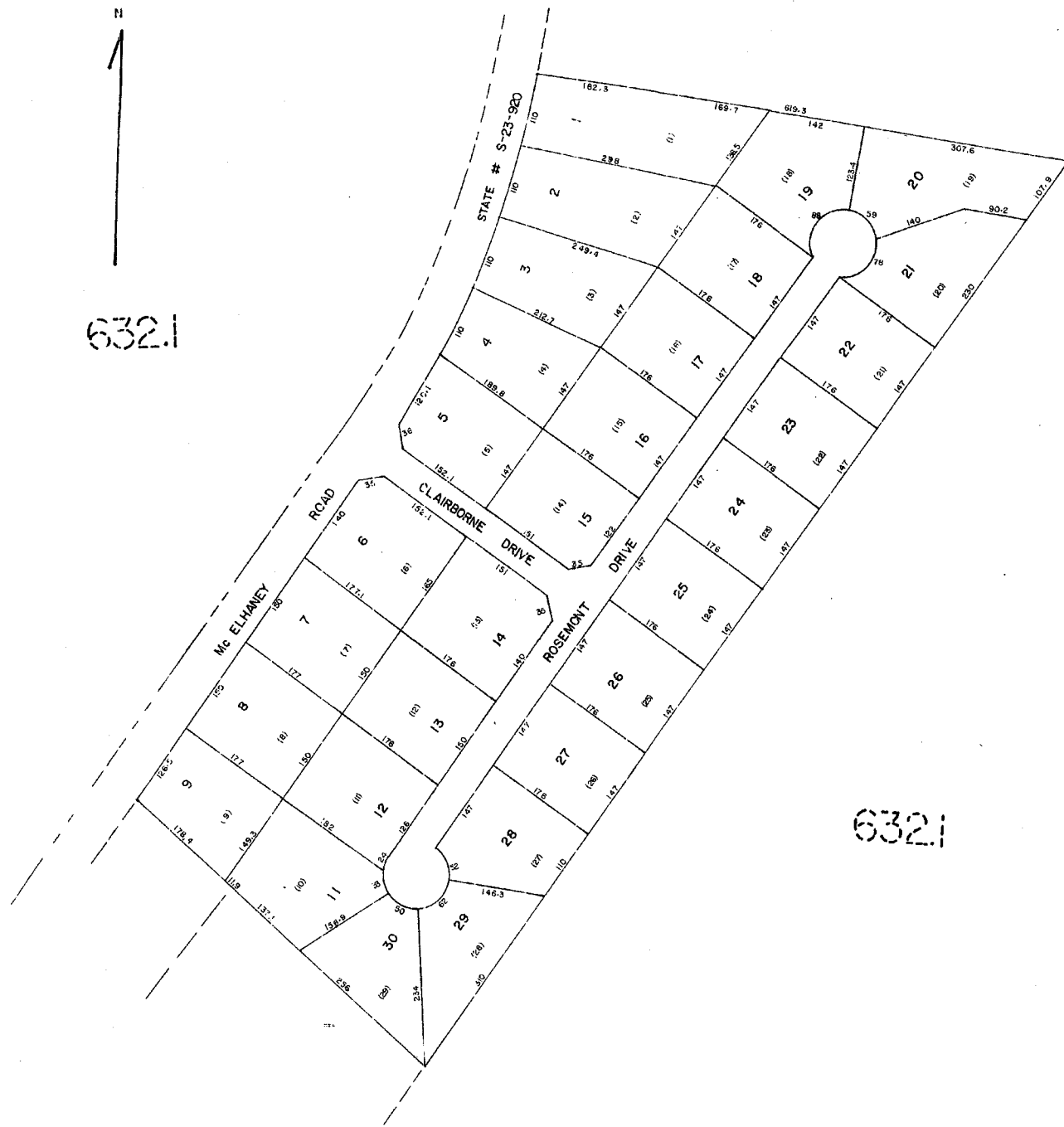
COLONY COLONY PHASE 2 & 3		
GREENVILLE COUNTY TAX MAPS		
GREENVILLE, S. C.		
TAX DISTRICT	MAP NUMBER	REVISIONS
316	632.3	E-23
SCALE 1" = 100'		INDEX-10

632.1

632.1

632.1

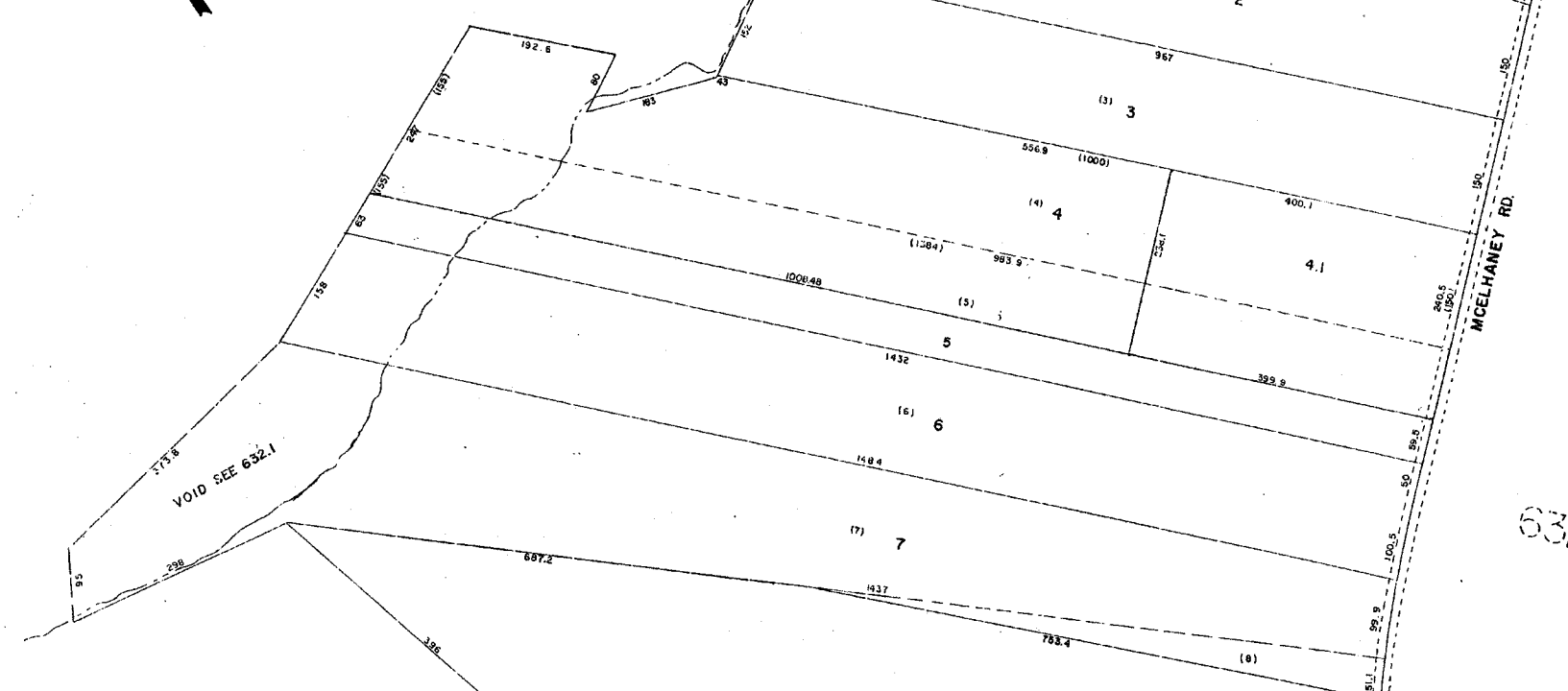

632.1



DWELLING HEIGHTS PHASE I & II		
GREENVILLE COUNTY TAX MAPS		
GREENVILLE, S. C.		
TAX DISTRICT	MAP NUMBER	REVISIONS
	632.4	<del>A-33</del>
-316-	SCALE 1" = 100'	INDEX-10

1791

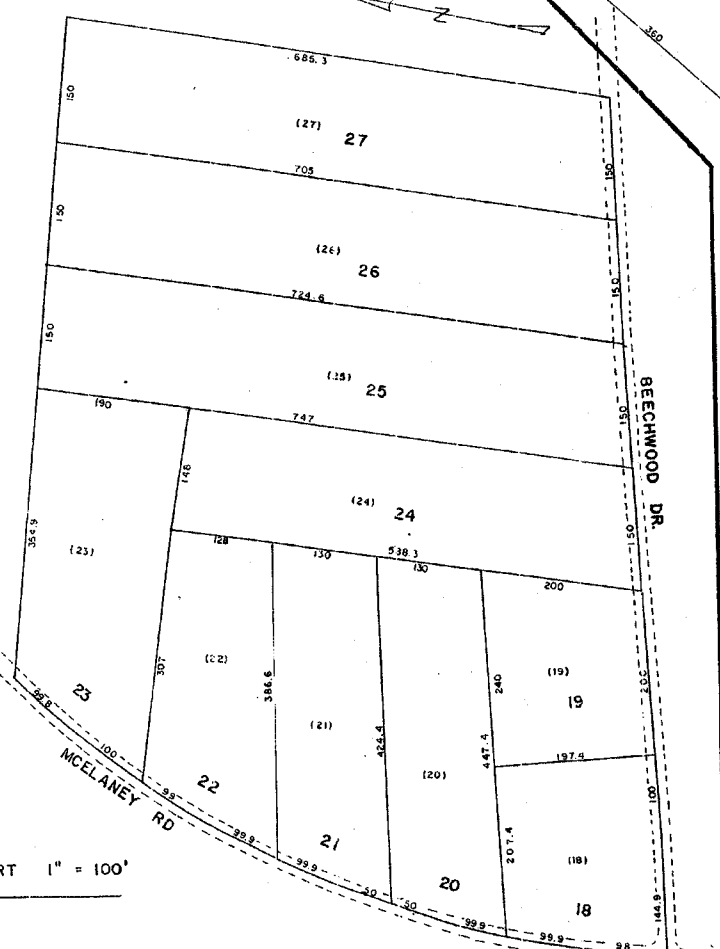

632.1



VOID SEE 632.1

632.1

SEE INSERT

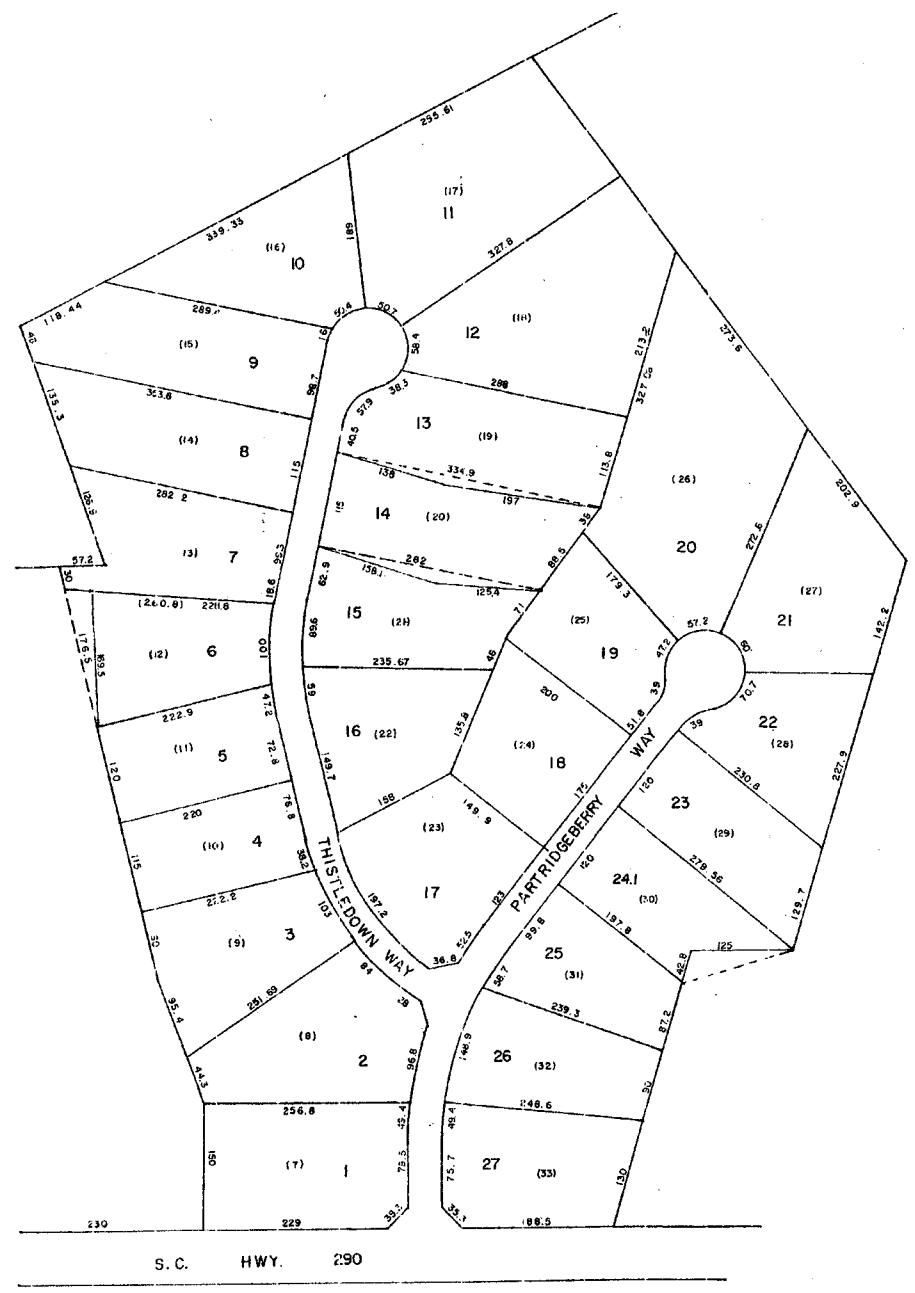


632.1

INSERT 1" = 100'

CLEARVIEW ACRES		
GREENVILLE COUNTY TAX MAPS		
GREENVILLE, S. C.		
TAX DISTRICT	MAP NUMBER	REVISIONS
316-	632.5	23
SCALE 1" = 100'		INDEX-10

6321



6321

640.6

DEER RUN PHASE-TWO,THREE		
GREENVILLE COUNTY TAX MAPS		
GREENVILLE, S. C.		
TAX DISTRICT	MAP NUMBER	REVISIONS
	632.6	
- 316 -	SCALE 1" = 100'	INDEX-10

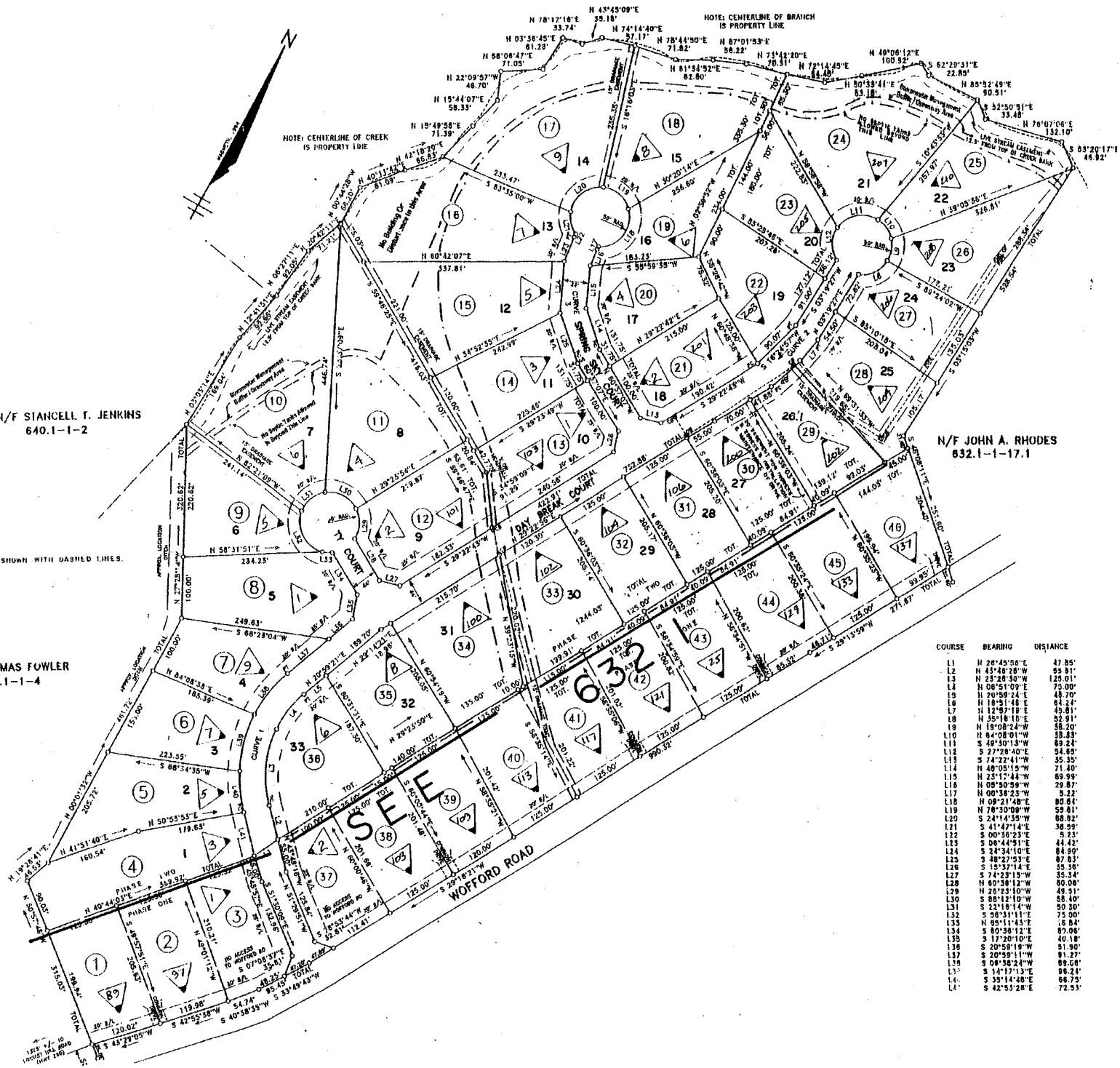
N/F JOHNNY D. BISHOP  
640.1-1-1

N/F STANCELL T. JENKINS  
640.1-1-2

N/F JOHN A. RHODES  
632.1-1-17.1

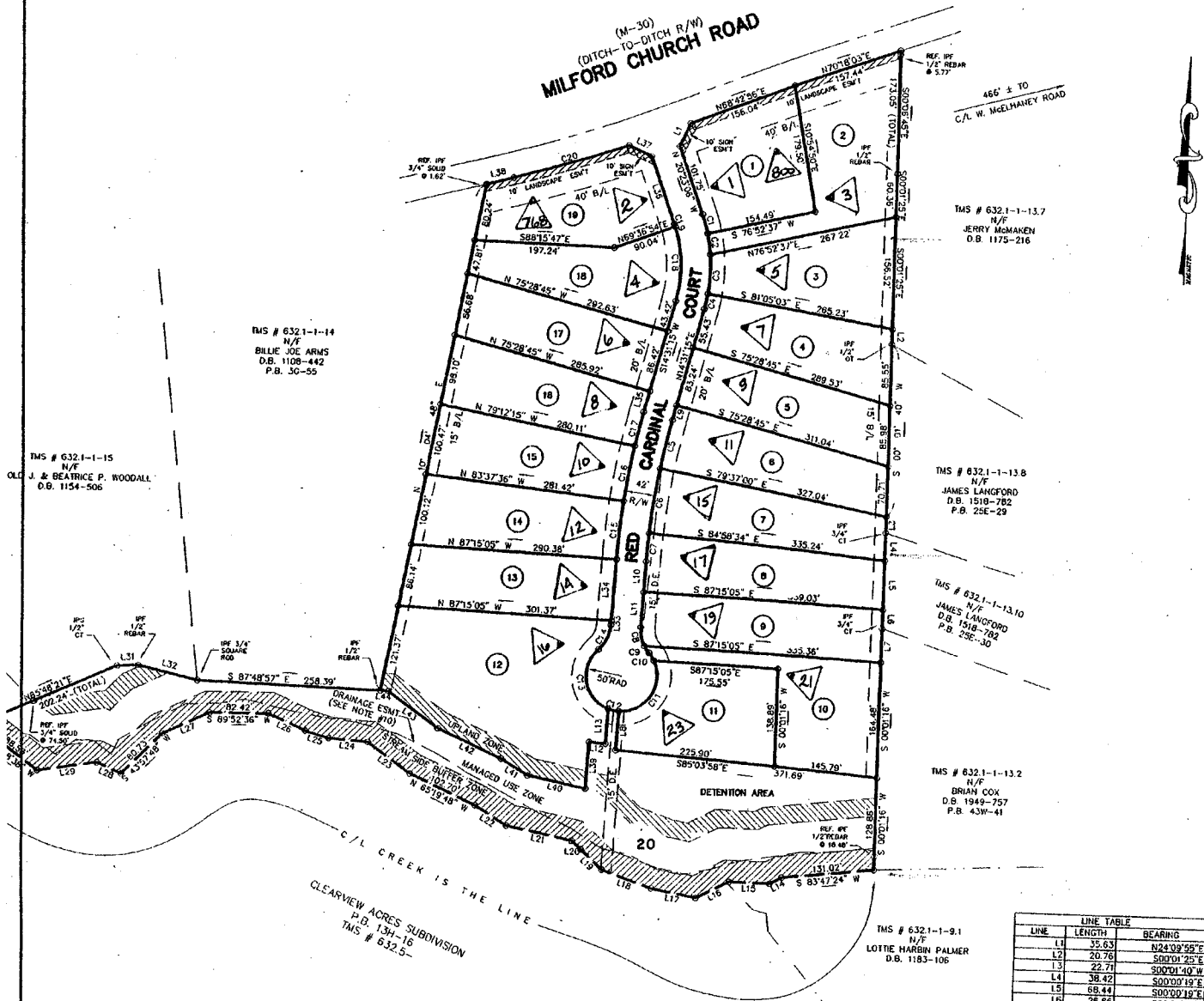
NOTE: PHASE ONE SHOWN WITH DASHED LINES.

N/F THOMAS FOWLER  
640.1-1-4



COURSE	BEARING	DISTANCE
L1	N 28°40'00"E	43.85'
L2	N 45°42'28"W	55.81'
L3	N 25°28'30"W	125.01'
L4	N 08°51'09"E	75.00'
L5	N 20°58'24"E	48.70'
L6	N 18°51'48"E	61.24'
L7	N 12°18'18"E	45.81'
L8	N 35°18'18"E	52.91'
L9	N 19°08'24"W	38.70'
L10	N 44°08'01"W	38.39'
L11	S 49°30'13"W	89.28'
L12	S 27°28'40"E	54.85'
L13	S 74°22'41"W	35.35'
L14	N 48°05'15"W	71.40'
L15	N 25°17'44"W	89.99'
L16	N 09°50'59"W	29.37'
L17	N 00°38'23"W	5.22'
L18	N 09°21'48"E	80.61'
L19	N 78°30'09"W	59.81'
L20	S 24°14'55"W	88.82'
L21	S 41°47'14"E	38.99'
L22	S 00°55'23"E	9.15'
L23	S 08°44'51"E	44.42'
L24	S 24°34'10"E	84.90'
L25	S 48°22'05"E	87.83'
L26	S 15°57'14"E	15.38'
L27	S 74°23'15"W	35.54'
L28	N 80°58'12"W	80.06'
L29	N 20°25'10"W	48.51'
L30	S 88°13'10"W	58.40'
L31	S 22°18'14"W	50.30'
L32	S 58°31'11"E	75.00'
L33	N 08°11'44"E	16.84'
L34	S 80°38'12"E	87.06'
L35	S 17°20'10"E	40.18'
L36	S 20°55'11"W	81.90'
L37	S 20°59'11"W	81.27'
L38	S 04°38'24"W	88.08'
L39	S 15°17'13"E	86.24'
L40	S 35°14'48"E	66.73'
L41	S 42°53'28"E	72.53'





CURVE TABLE

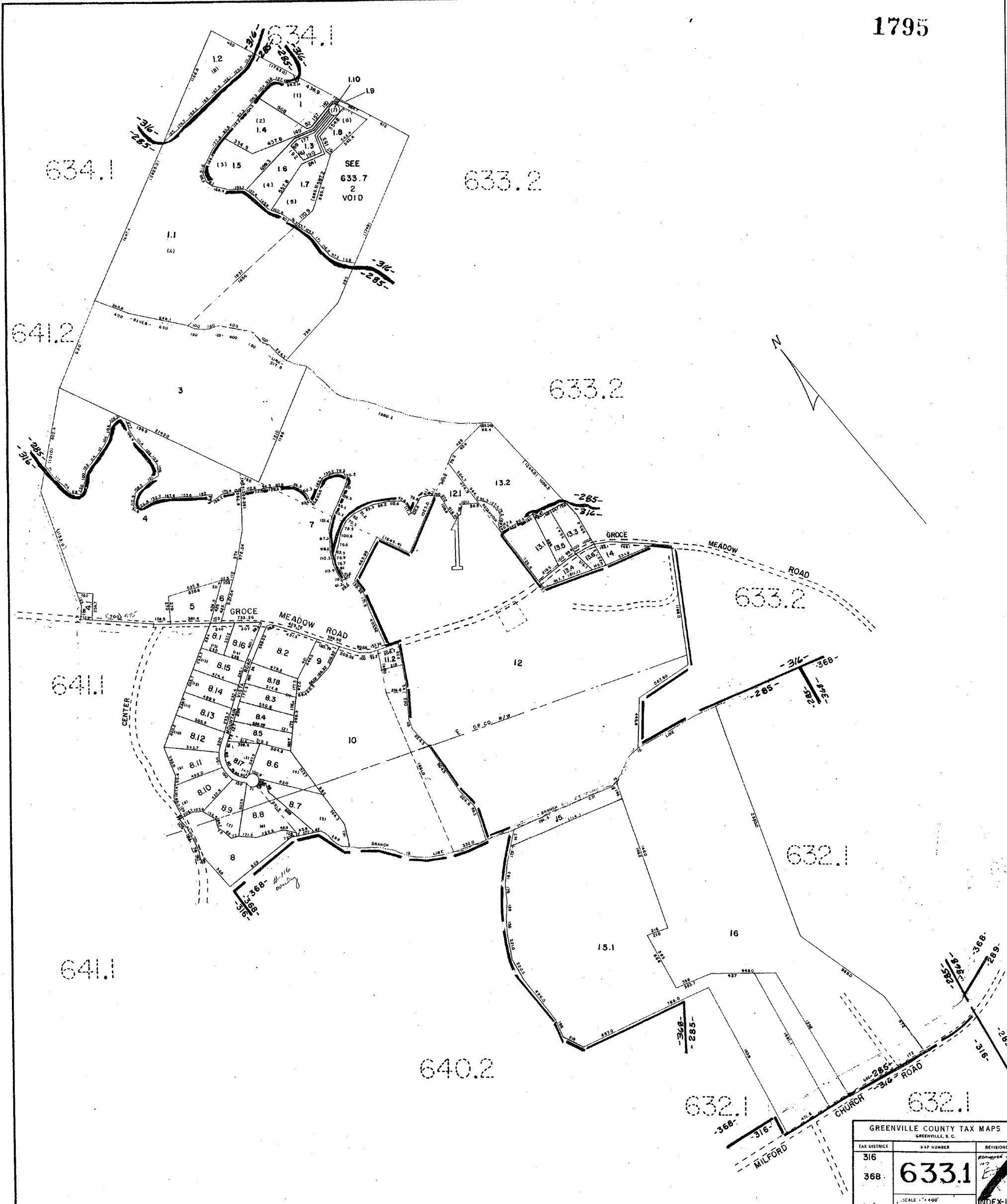
CURVE	LENGTH	RADIUS	CHORD	BEARING
C1	28.01	221.00	27.99	N16°35'15"W
C2	30.09	221.00	30.07	N04°15'20"W
C3	54.82	221.00	54.77	N01°47'50"W
C4	21.62	221.00	21.61	N11°43'06"E
C5	70.70	978.00	70.68	S12°27'07"W
C6	91.57	978.00	91.54	S07°42'13"W
C7	38.88	978.00	38.88	S03°53'11"W
C8	27.23	50.00	26.90	S12°51'20"E
C9	11.83	50.00	11.80	S35°14'17"E
C10	13.45	50.00	13.41	N34°18'45"W
C11	96.63	50.00	82.28	N28°45'24"E
C12	22.76	50.00	22.57	S82°30'10"E
C13	102.37	50.00	85.40	S11°08'24"E
C14	39.76	50.00	38.08	N20°07'52"E
C15	81.39	1021.00	81.57	S05°02'17"W
C16	78.81	1021.00	78.79	S02°32'19"W
C17	49.38	1021.00	48.37	S13°08'07"W
C18	105.40	178.00	103.88	N02°20'51"W
C19	3.55	178.00	3.65	N18°48'02"W
C20	168.24	1850.00	168.18	N72°50'09"E

LINE TABLE

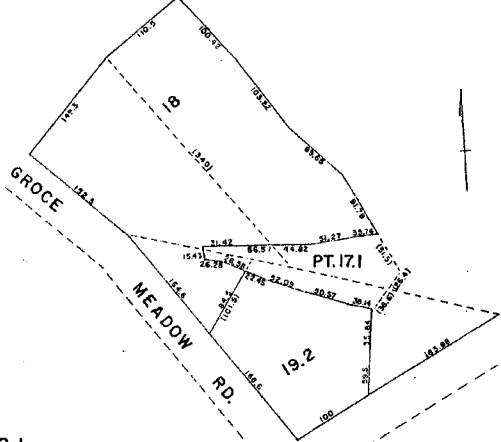
LINE	LENGTH	BEARING
L1	35.63	S24°39'59"E
L2	20.76	S00°01'25"E
L3	22.71	S00°01'40"W
L4	38.42	S00°00'19"E
L5	68.44	S00°00'19"E
L6	28.86	S00°00'19"E
L7	47.96	S00°01'16"W
L8	55.60	S02°44'55"W
L9	21.42	N14°31'15"E
L10	42.81	N02°41'55"E
L11	48.63	N02°44'55"E
L12	23.00	N85°03'58"W
L13	50.00	S02°44'55"W
L14	19.21	S81°44'13"W
L15	57.24	N80°22'31"W
L16	52.10	S63°17'56"W
L17	64.29	N78°51'37"W
L18	75.19	N70°29'01"W
L19	40.82	N47°38'56"W
L20	17.89	N47°38'56"W
L21	94.71	N78°23'57"W
L22	52.70	N58°47'25"W
L23	74.58	N34°21'02"W
L24	55.18	N85°26'38"W
L25	35.24	N72°55'37"W
L26	37.97	N68°49'08"W
L27	72.78	S64°34'30"W
L28	37.63	N63°12'51"W
L29	64.38	S01°14'28"W
L30	16.23	N19°05'59"W
L31	29.30	N87°16'21"E
L32	68.91	S28°24'16"E
L33	6.00	S02°44'55"W
L34	85.43	S02°44'55"W
L35	30.25	S14°31'15"W
L36	101.24	S20°23'08"E
L37	35.43	S63°17'56"W
L38	39.40	S75°26'28"W
L39	66.52	S02°44'55"W
L40	84.02	N78°23'57"W
L41	44.03	N58°47'25"W
L42	98.78	N63°12'51"W
L43	68.23	N54°21'02"W
L44	11.50	N85°45'59"W

CARDINAL POINTE  
GREENVILLE COUNTY TAX MAPS  
GREENVILLE, S. C.

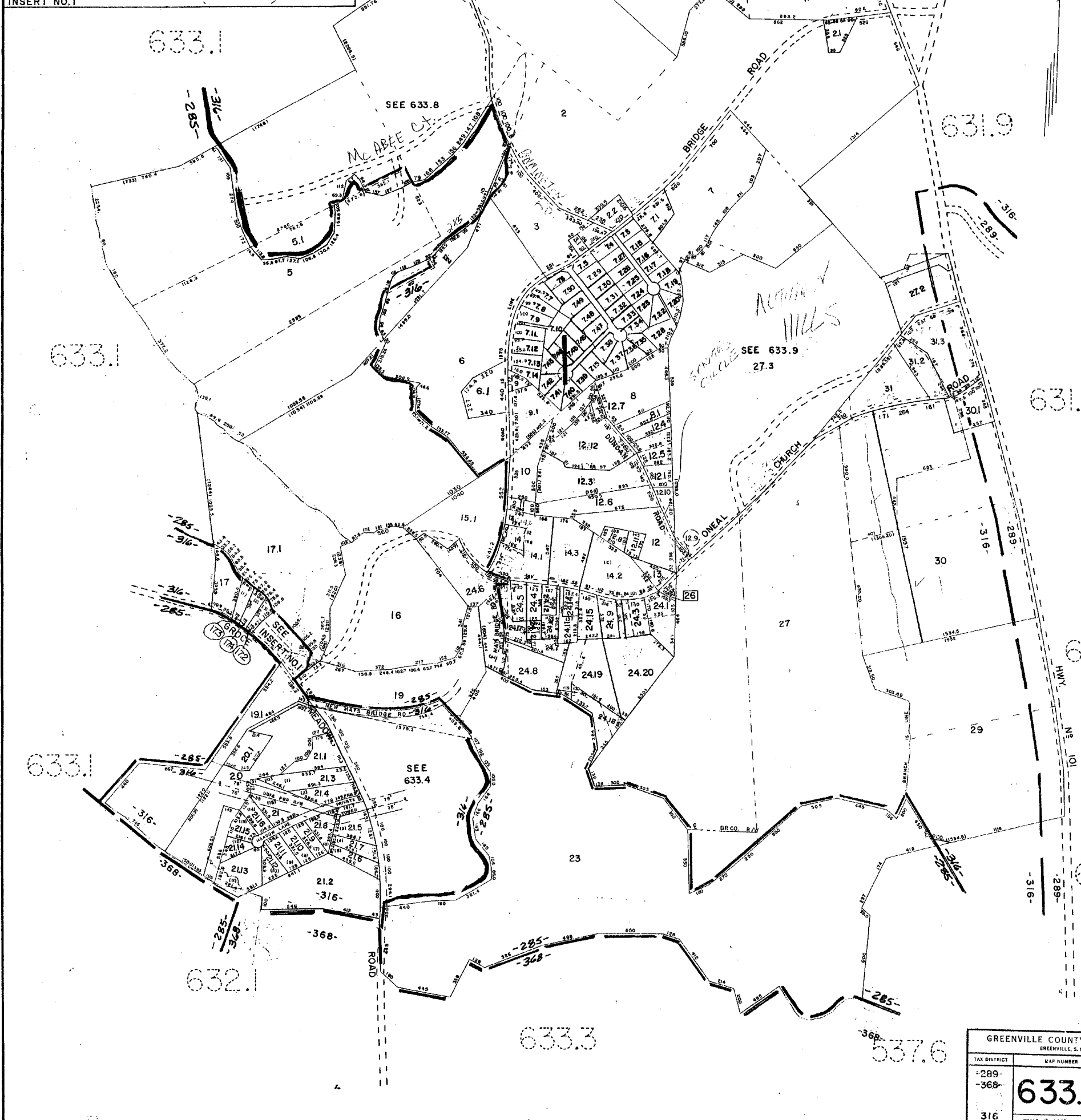
TAX DISTRICT	MAP NUMBER	REVISIONS
289	632.8	10
SCALE 1 - 100		



GREENVILLE COUNTY TAX MAPS GREENVILLE, S.C.		
TAX DISTRICT	MAP NUMBER	REVISIONS
316	633.1	
368		
SCALE 1" = 400'		
INDEX-I		



INSERT NO. 1



GREENVILLE COUNTY TAX MAPS		
GREENVILLE, S. C.		
TAX DISTRICT	MAP NUMBER	REVISION
289-368	<b>633.2</b>	
316	SCALE 1" = 400'	INDEX-11

481 NO. 120 W. 9124

1797

633.2

633.2

GREER WATER WORKS

633.2  
GREER WATER WORKS

537.6

633.2

SEE  
633.6  
31

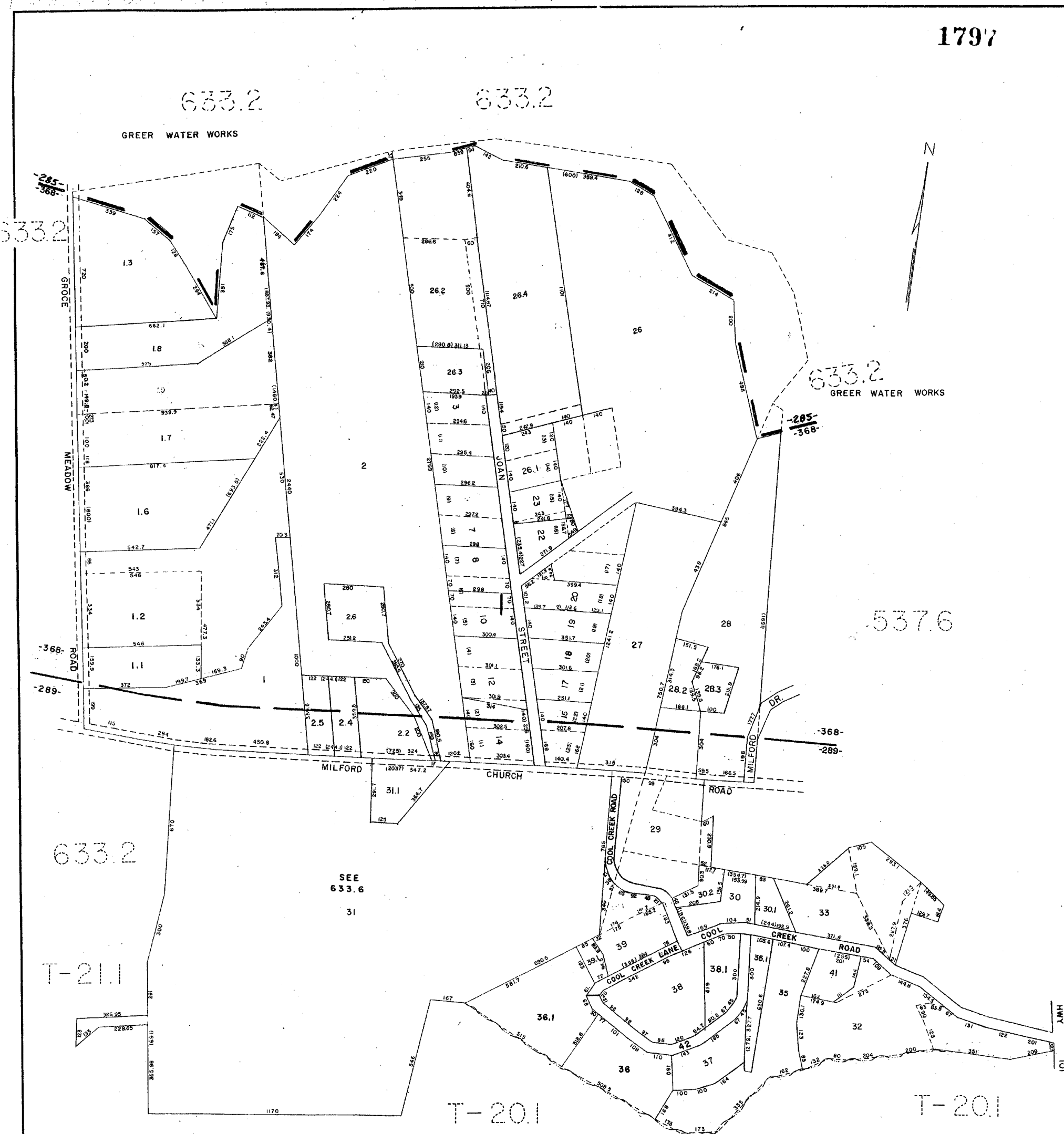
T-211

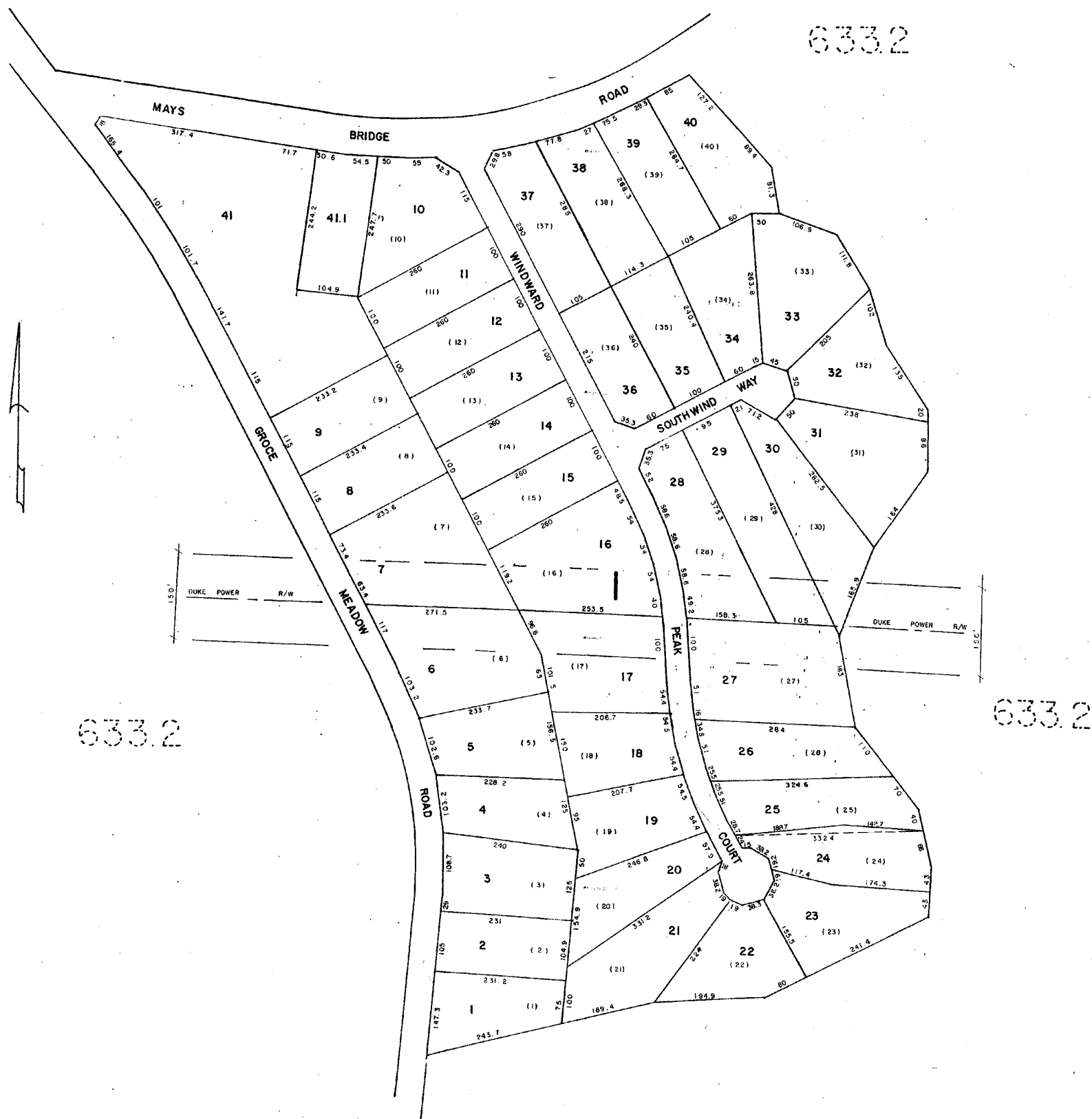
T-201

T-201

T-21

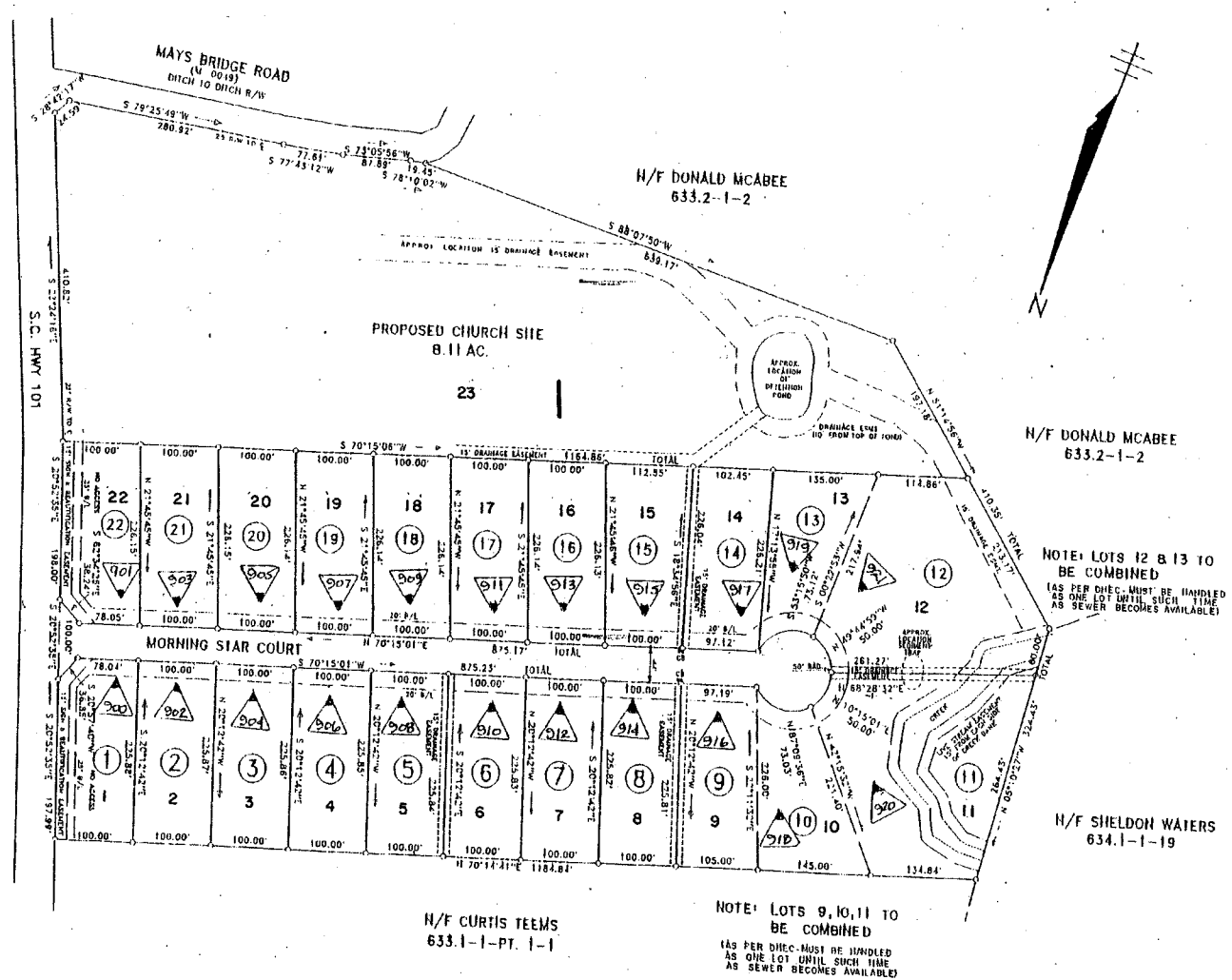
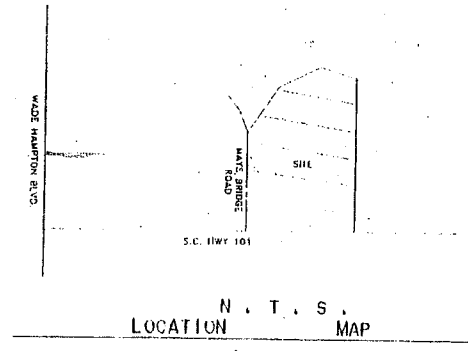
GREENVILLE COUNTY TAX MAPS GREENVILLE, S. C.		
TAX DISTRICT	MAP NUMBER	REVISIONS
368 289	633.3	E 23
SCALE 1" = 200'		INDEX-10





WINDWARD HILLS		
GREENVILLE COUNTY TAX MAPS		
GREENVILLE, S. C.		
TAX DISTRICT	MAP NUMBER	REVISIONS
	<b>633.4</b>	
-316-	SCALE 1" = 100'	INDEX-10

1799



MAJESTIC HILLS		
GREENVILLE COUNTY TAX MAPS		
GREENVILLE, S. C.		
TAX DISTRICT	MAP NUMBER	REVISIONS
	6335	
-316-	SCALE 1" = 100'	INDEX-1C



N/F  
ALFRED & MARY HALL  
TAX MAP F-201-1-29  
PLAT BOOK S.E. PAGE 92

N/F  
MILFORD BAPTIST CHURCH  
TAX MAP F-201-1-29  
PLAT BOOK S.E. PAGE 12

N/F  
TERRON WILES STOCKMAN  
TAX MAP F-201-1-29  
PLAT BOOK S.E. PAGE 11

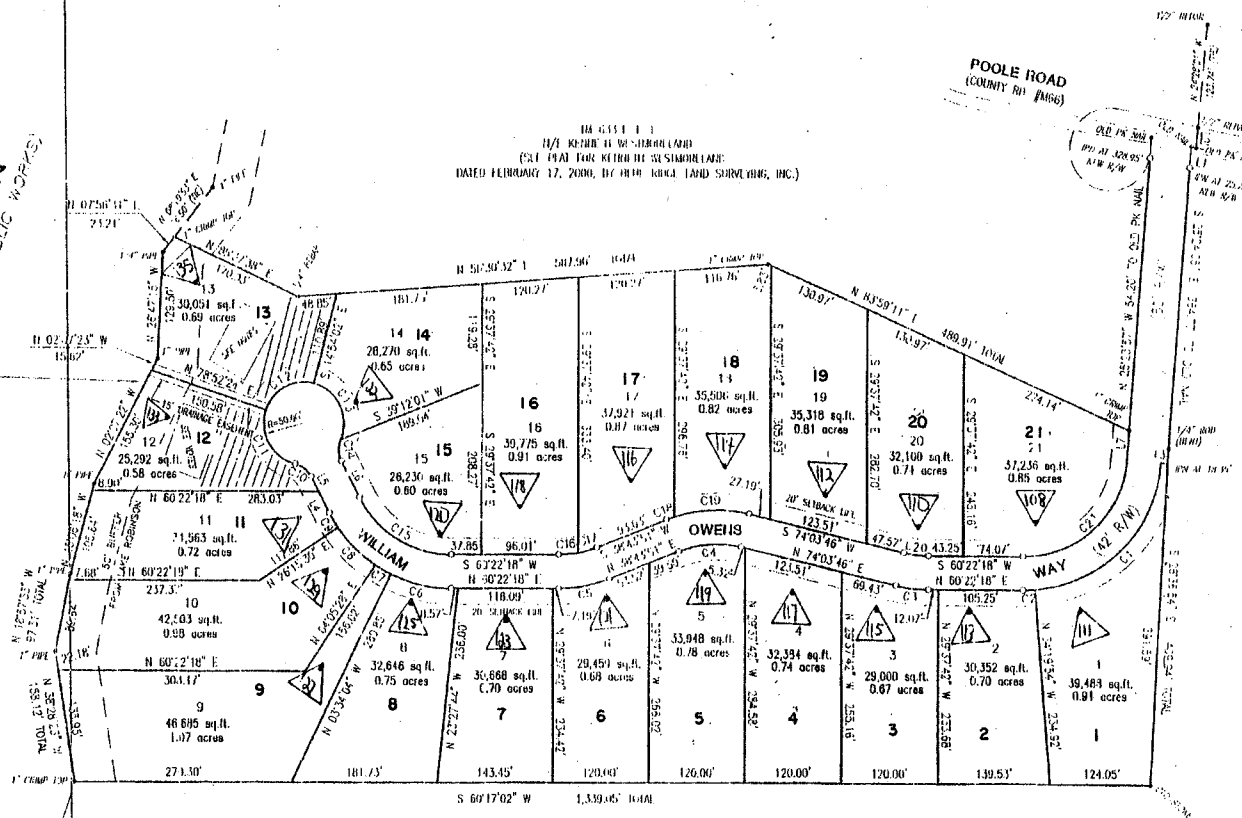
N/F  
JUDG. HOLLANDER  
TAX MAP F-201-1-29  
PLAT BOOK S.E. PAGE 98

ROSEWOOD MEADOWS PH-182		
GREENVILLE COUNTY TAX MAPS		
TAX DISTRICT	MAP NUMBER	REVISIONS
	<b>6336</b>	
SCALE 1" = 100'		INDEX - 10

180i

LAKE ROBINSON  
(GREEN COMMISSION OF PUBLIC WORKS)  
922' (INDICATED) ELEVATION CONTOUR  
IS PROPERTY LINE ALONG LAKE

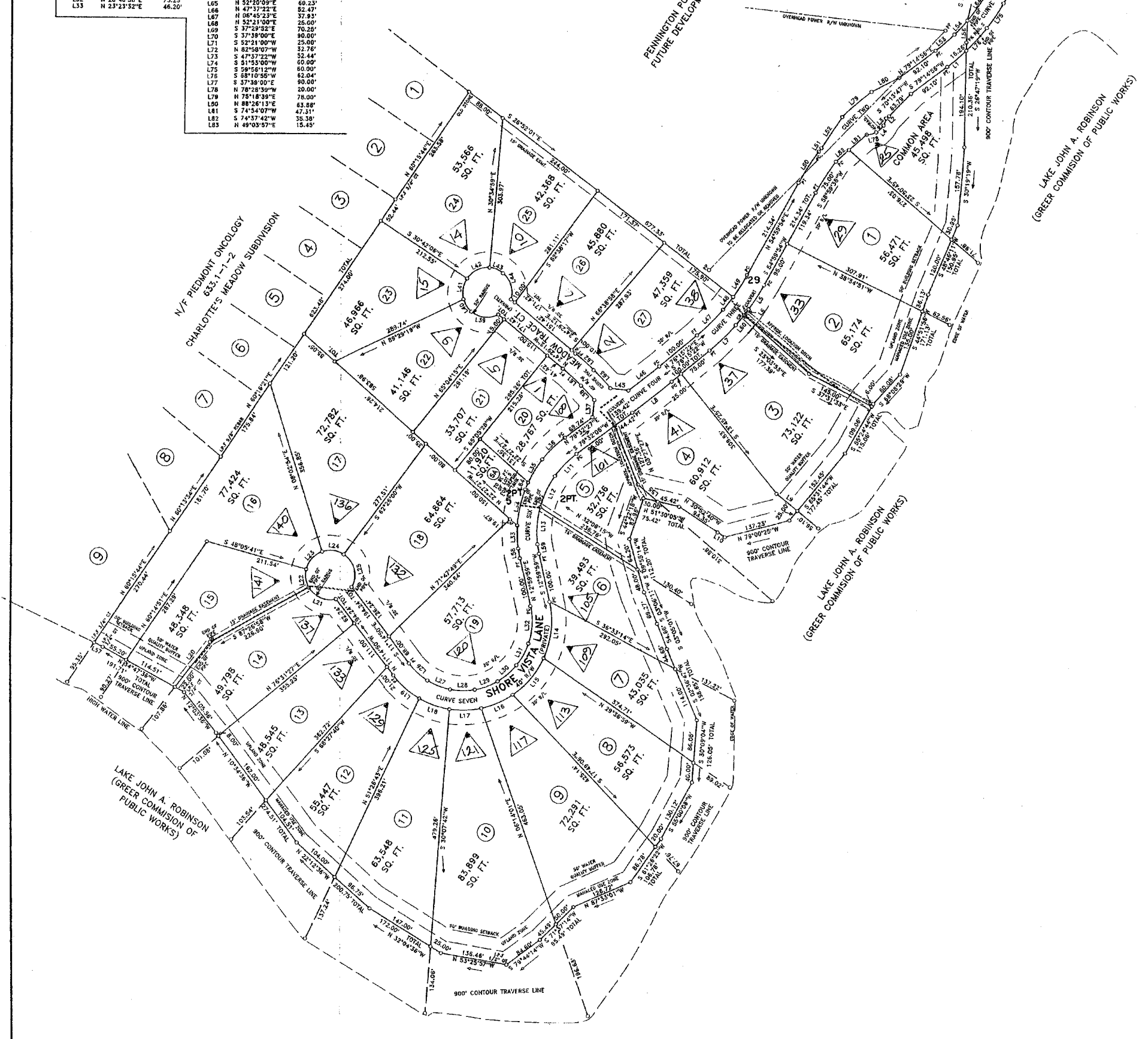
IM 633.1-1  
BY JOHN H. WILSON (A/E)  
(S/L) FOR THE RECORD RE SUBMITTAL  
DATED FEBRUARY 17, 2000, BY JOHN H. WILSON (A/E)



IM 633.2-1-2  
BY RONALD EEE & DAN SHAW O. M.SURVE  
DB 1731-529  
DD 1222-14  
PD 5-R-1  
PD D 2-9

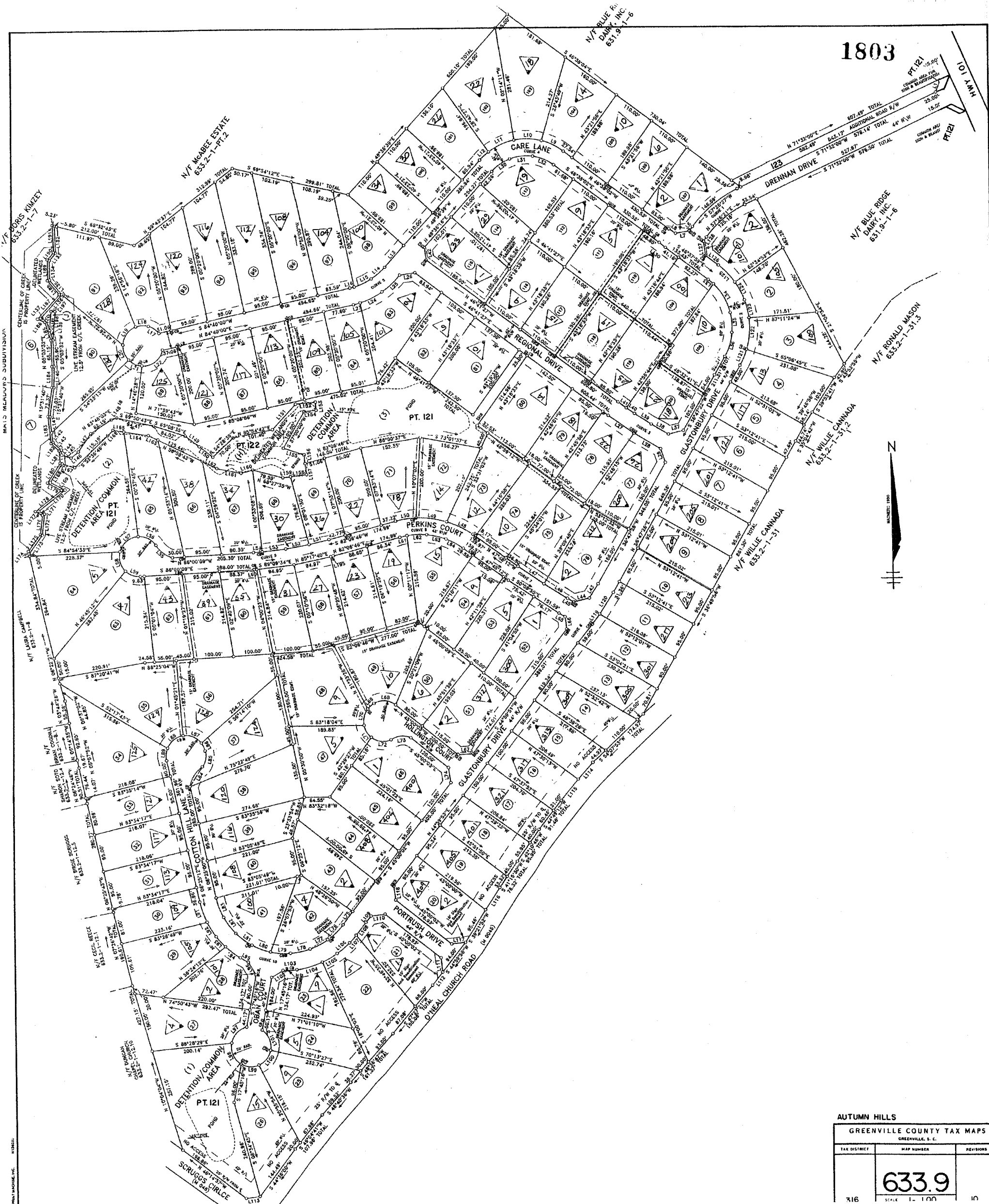


COURSE	BEARING	DISTANCE	COURSE	BEARING	DISTANCE
L1	S 75°45'32"W	80.29'	L34	S 38°08'42"W	74.05'
L2	S 79°05'43"W	7.48'	L35	N 87°33'42"E	54.81'
L3	S 46°37'17"W	15.36'	L36	N 71°51'43"E	83.27'
L4	S 72°34'03"W	20.09'	L37	N 32°23'41"E	34.02'
L5	S 58°50'55"W	57.55'	L38	N 17°42'08"W	39.51'
L6	S 52°57'05"W	15.05'	L39	N 57°42'03"W	54.77'
L7	S 71°40'18"W	75.00'	L40	N 07°01'45"W	30.00'
L8	S 77°53'44"W	101.34'	L41	N 35°54'47"E	42.00'
L9	S 25°18'28"E	55.23'	L42	S 89°14'19"E	51.00'
L10	N 30°57'31"W	17.33'	L43	S 41°31'31"E	29.31'
L11	S 70°22'58"W	62.70'	L44	S 08°43'39"W	54.77'
L12	S 50°57'48"W	70.08'	L45	S 37°58'30"E	36.38'
L13	S 29°43'10"W	73.10'	L46	N 77°37'57"E	75.76'
L14	S 31°53'11"W	114.00'	L47	N 71°11'43"E	75.00'
L15	S 85°57'07"W	97.64'	L48	N 64°04'44"E	32.20'
L16	N 86°58'31"W	70.00'	L49	N 58°27'49"E	51.87'
L17	N 65°12'11"W	63.00'	L50	N 58°27'49"E	75.00'
L18	N 44°15'07"W	65.00'	L51	N 63°07'37"E	9.00'
L19	N 22°55'23"W	70.00'	L52	N 59°50'10"E	75.52'
L20	S 64°13'36"W	114.97'	L53	N 47°24'59"E	35.00'
L21	N 40°47'53"W	80.00'	L54	N 68°48'20"E	28.65'
L22	N 17°47'57"E	37.00'	L55	N 21°01'19"W	55.33'
L23	N 68°11'41"E	46.00'	L56	S 28°18'02"W	64.28'
L24	S 57°00'58"E	44.80'	L57	N 38°28'38"W	19.85'
L25	S 12°07'59"W	68.25'	L58	N 15°23'59"E	19.68'
L26	S 21°37'08"E	50.00'	L59	N 15°23'59"E	19.68'
L27	S 42°21'04"E	50.00'	L60	S 65°28'41"W	28.32'
L28	S 63°04'37"E	50.00'	L61	N 22°04'43"W	50.00'
L29	S 83°46'09"E	50.00'	L62	N 21°13'50"E	50.00'
L30	N 75°28'18"E	50.00'	L63	S 17°45'04"E	49.27'
L31	N 54°44'45"E	50.00'	L64	N 18°10'35"E	63.31'
L32	N 28°40'50"E	75.23'	L65	N 52°20'09"E	60.23'
L33	N 23°23'52"E	46.20'	L66	N 47°37'22"E	52.47'
			L67	N 06°42'23"E	37.81'
			L68	N 52°21'00"E	25.00'
			L69	S 37°29'32"E	70.25'
			L70	S 37°38'00"E	92.00'
			L71	S 52°21'00"W	25.00'
			L72	N 82°38'07"W	32.76'
			L73	S 47°37'22"W	32.44'
			L74	S 51°55'00"W	60.00'
			L75	S 59°58'12"W	60.00'
			L76	S 88°10'35"W	62.04'
			L77	S 37°38'00"E	90.00'
			L78	N 78°28'39"W	20.00'
			L79	N 75°18'39"E	78.00'
			L80	N 88°26'13"E	63.88'
			L81	S 74°54'07"W	47.31'
			L82	S 74°37'42"W	35.35'
			L83	N 49°03'57"E	15.45'

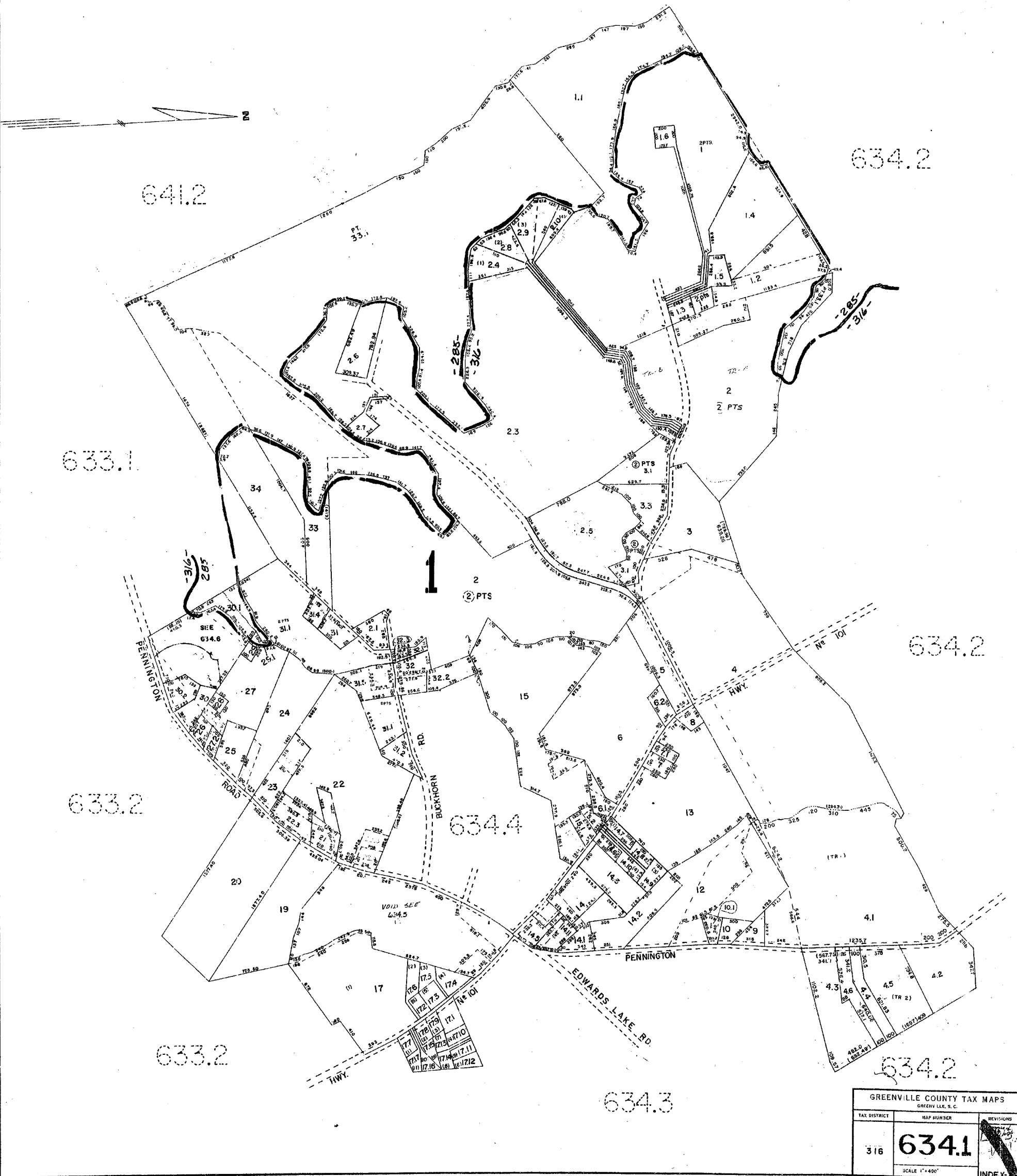


PENNINGTON POINTE		
GREENVILLE COUNTY TAX MAPS		
GREENVILLE, S. C.		
TAX DISTRICT	MAP NUMBER	REVISIONS
316	633.8	10
SCALE 1-100		

1803

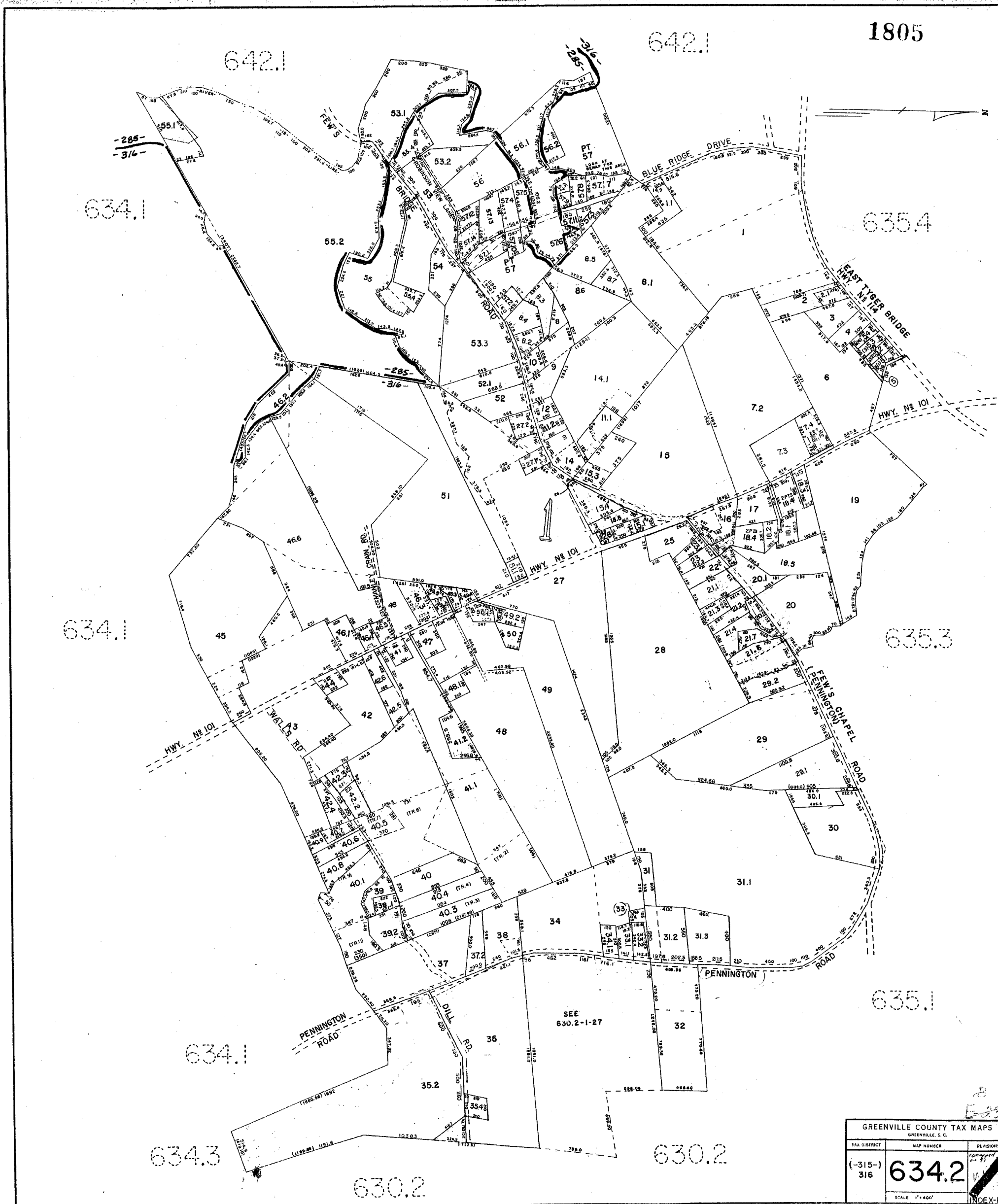


AUTUMN HILLS		
GREENVILLE COUNTY TAX MAPS		
GREENVILLE, S. C.		
TAX DISTRICT	MAP NUMBER	REVISIONS
	633.9	
316	SCALE 1" = 100'	10

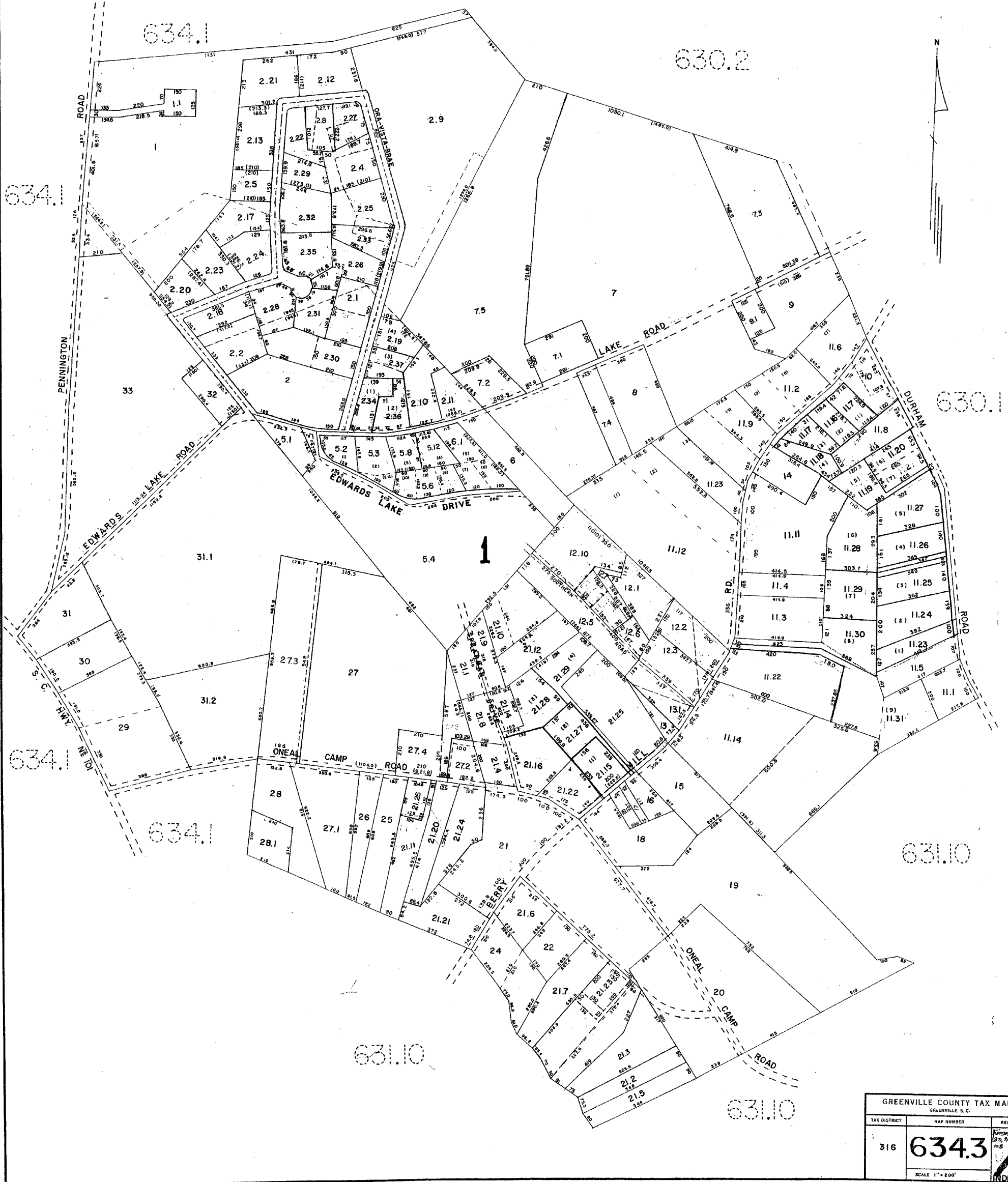


GREENVILLE COUNTY TAX MAPS		
GREENVILLE, S. C.		
TAX DISTRICT	MAP NUMBER	REVISIONS
316	634.1	
SCALE 1"=400'		INDEX

FILE NO. 188-174-344



GREENVILLE COUNTY TAX MAPS GREENVILLE, S. C.		
TAX DISTRICT	MAP NUMBER	REVISIONS
(-315-) 316	<b>634.2</b>	1 2 3 4 5 6 7 8 9 10 11 12 13 14 15 16 17 18 19 20 21 22 23 24 25 26 27 28 29 30 31 32 33 34 35 36 37 38 39 40 41 42 43 44 45 46 47 48 49 50 51 52 53 54 55 56 57 58 59 60 61 62 63 64 65 66 67 68 69 70 71 72 73 74 75 76 77 78 79 80 81 82 83 84 85 86 87 88 89 90 91 92 93 94 95 96 97 98 99 100
SCALE 1"=400'		INDEX-10



GREENVILLE COUNTY TAX MAPS		
GREENVILLE, S. C.		
TAX DISTRICT	MAP NUMBER	REVISION
316	<b>634.3</b>	1875, 1910, 1918
SCALE 1" = 800'		INDEX

1807

634.1

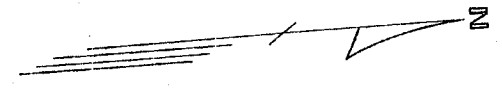
634.1

634.1

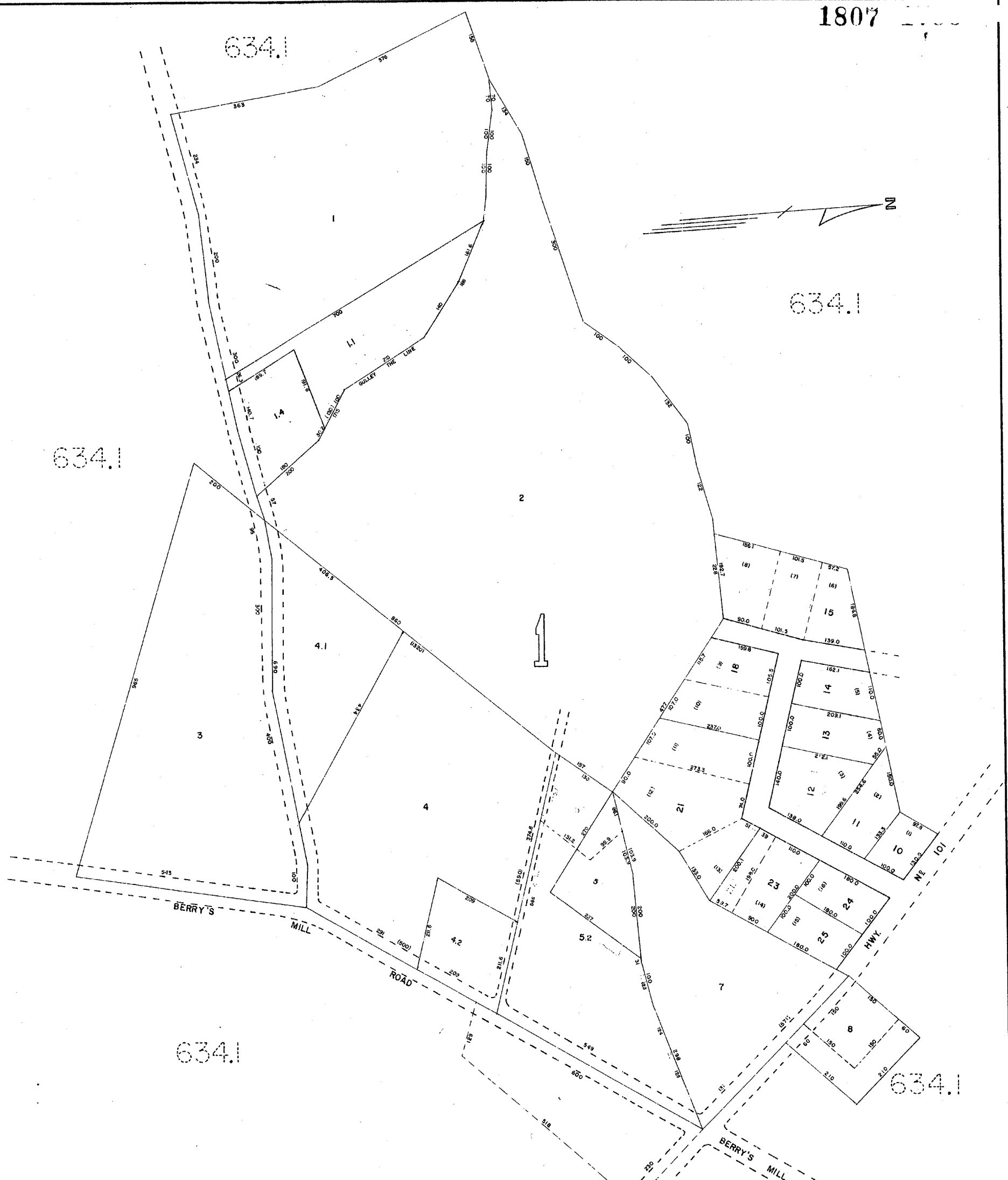
634.1

634.1

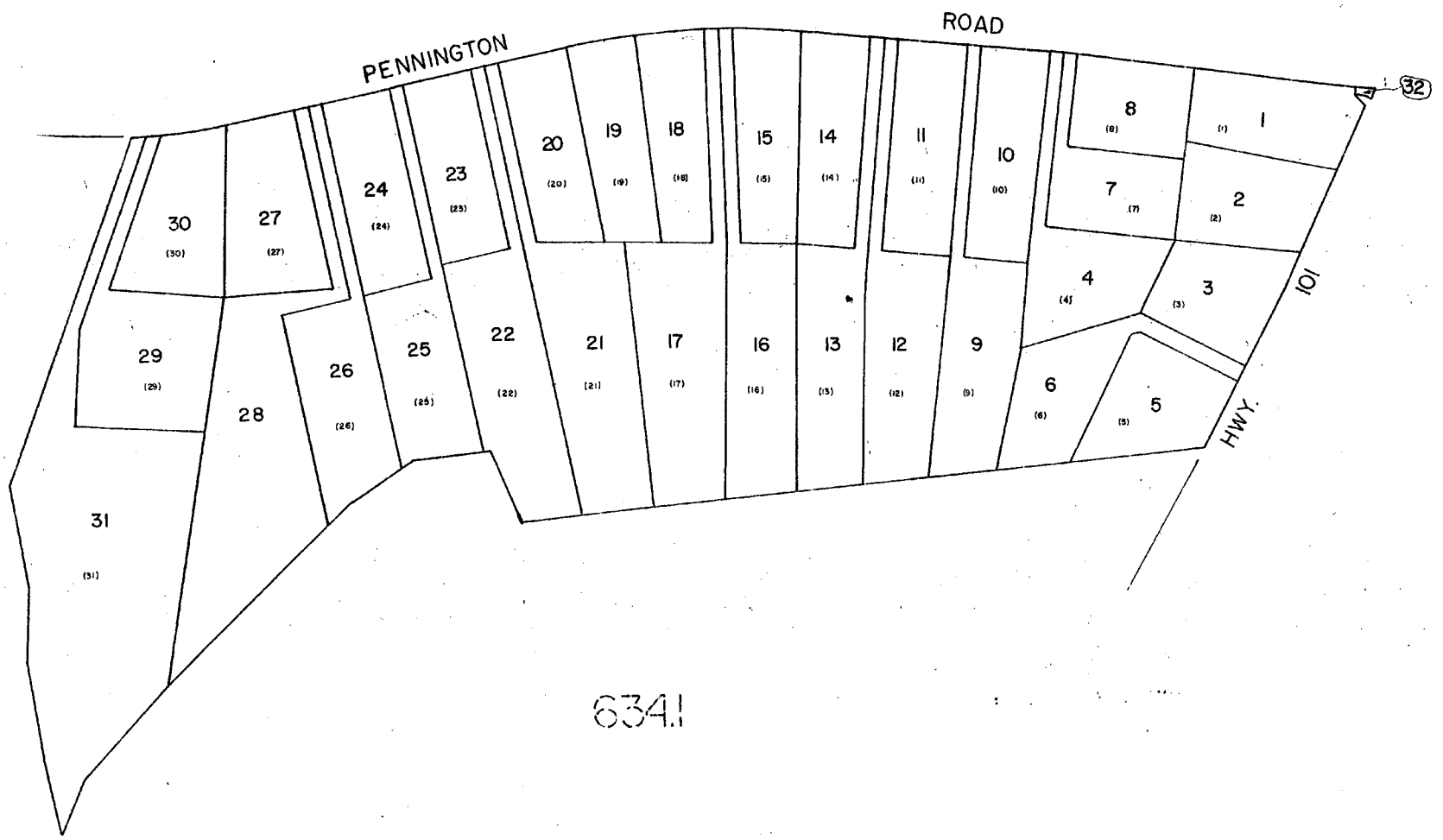
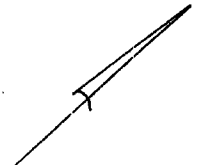
634.3



1



GREENVILLE COUNTY TAX MAPS GREENVILLE, S.C.		
TAX DISTRICT	MAP NUMBER	REVISION
-316-	<b>634.4</b>	
SCALE 1" = 100'		INDEX-10



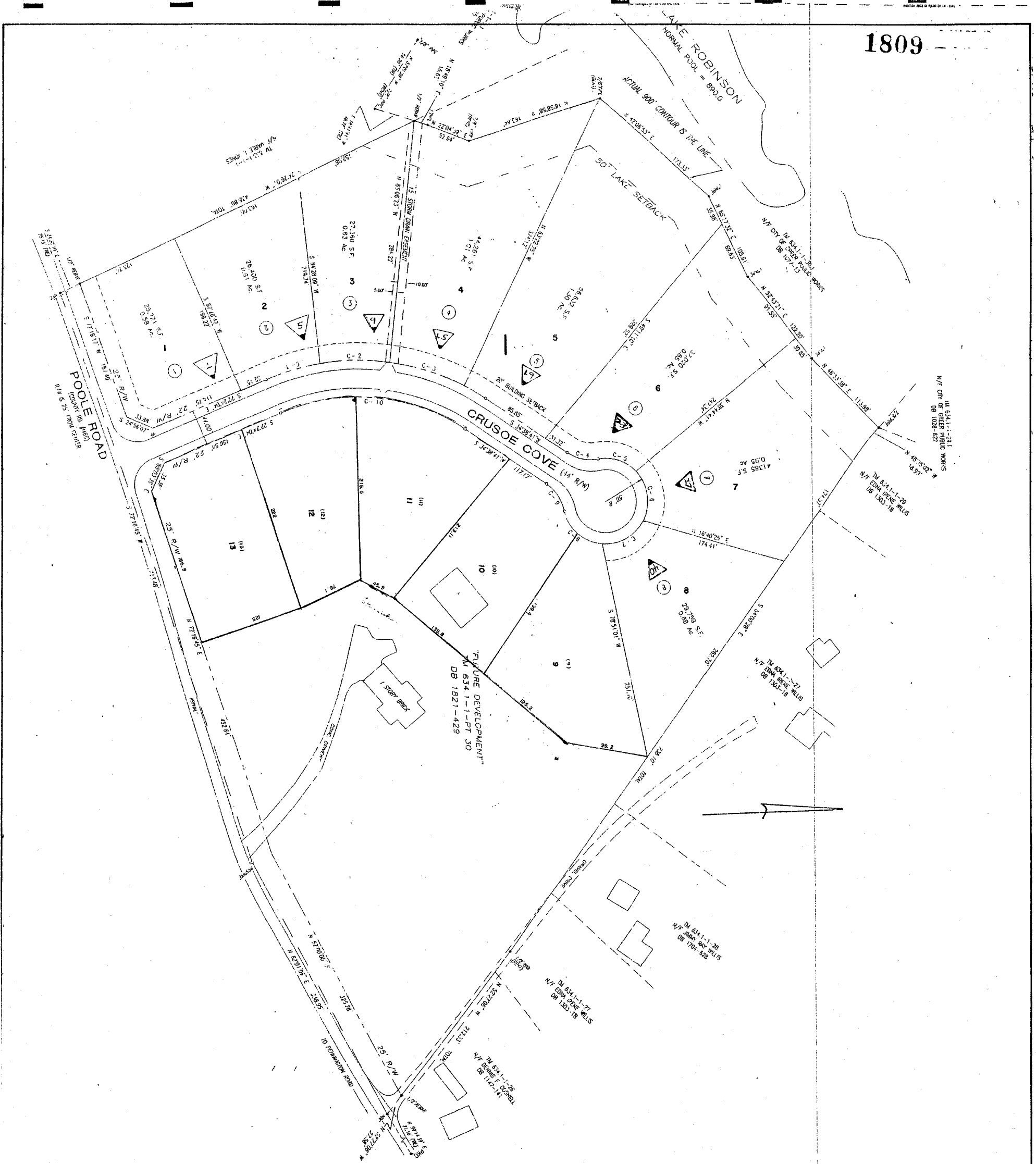
634.1

FOR DISTANCES SEE PLAT  
RAINBOW RIDGE  
39-G-34

GREENVILLE COUNTY TAX MAPS GREENVILLE, S. C.		
TAX DISTRICT	MAP NUMBER	REVISIONS
-316-	634.5	
SCALE 1" = 100'		INDEX-10

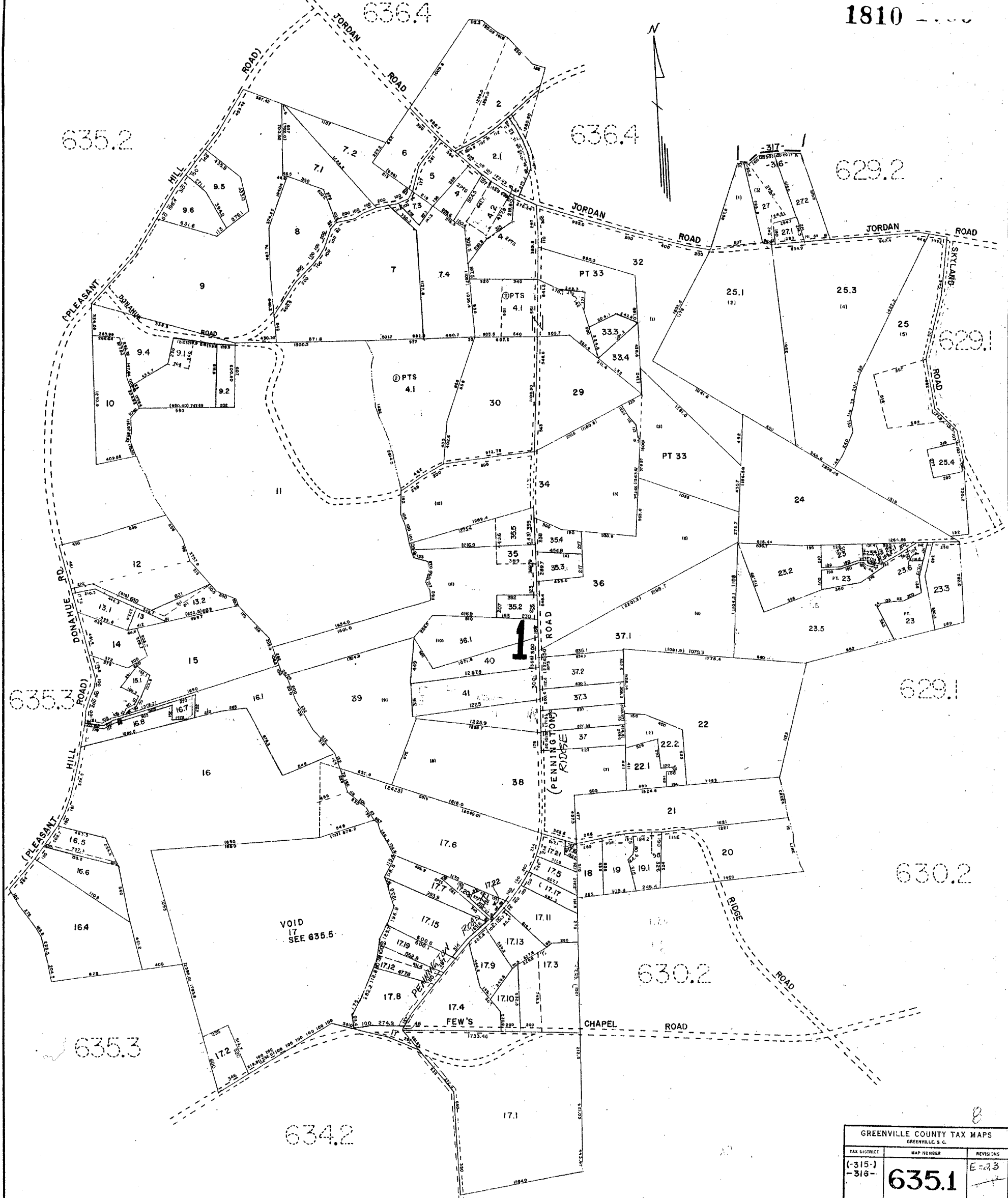
64122

1809



ROBINSON COVE		
GREENVILLE COUNTY TAX MAPS		
GREENVILLE, S. C.		
TAX DISTRICT	MAP NUMBER	REVISIONS
2	634.6	
SCALE 1" = 50'		





GREENVILLE COUNTY TAX MAPS		
GREENVILLE, S. C.		
TAX DISTRICT	MAP NUMBER	REVISIONS
(-315-) -316-	<b>635.1</b>	E-23
SCALE 1" = 400'		INDEX-2

1811

644.1

636.3

636.4

643.1

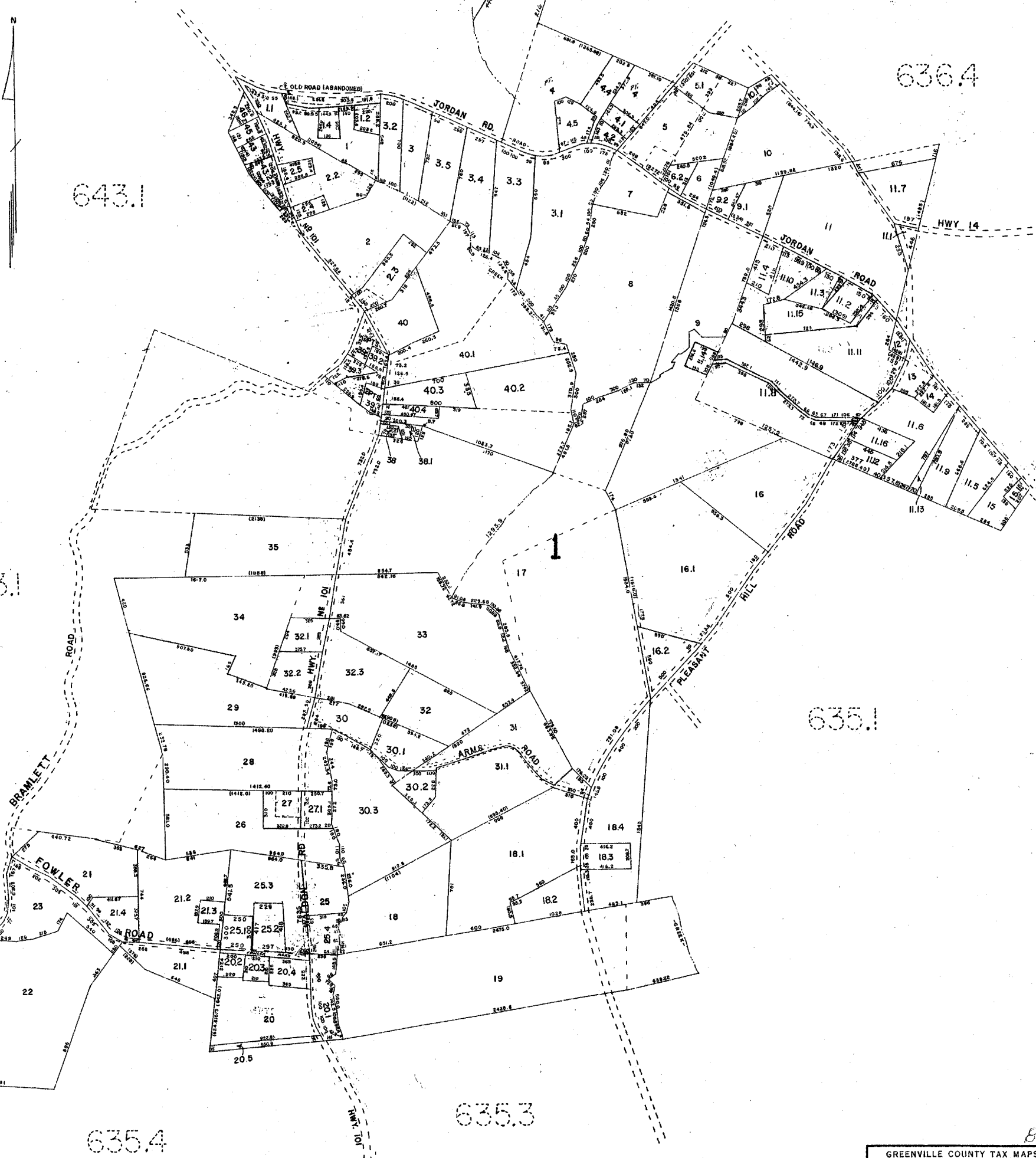
643.1

635.1

643.1

635.4

635.3

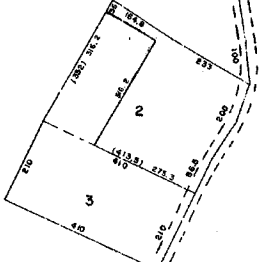


GREENVILLE COUNTY TAX MAPS GREENVILLE, S. C.		
TAX DISTRICT	MAP NUMBER	REVISIONS
-316- (-355-) (-315-)	<b>635.2</b>	87, 29 11
SCALE 1" = 400'		INDEX-2

635.2

635.1

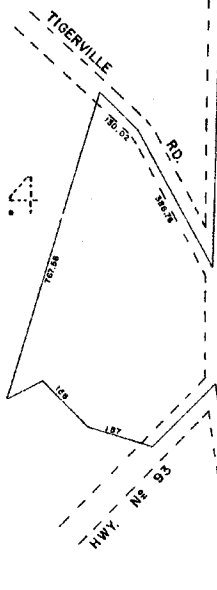
635.4



635.1

1

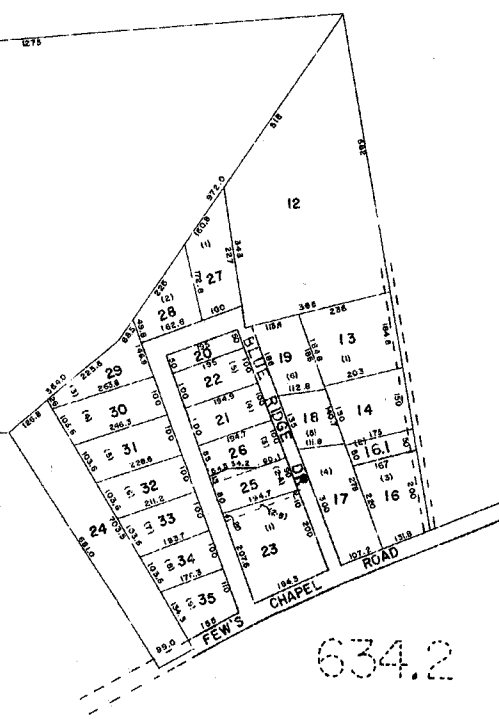
635.4



635.4

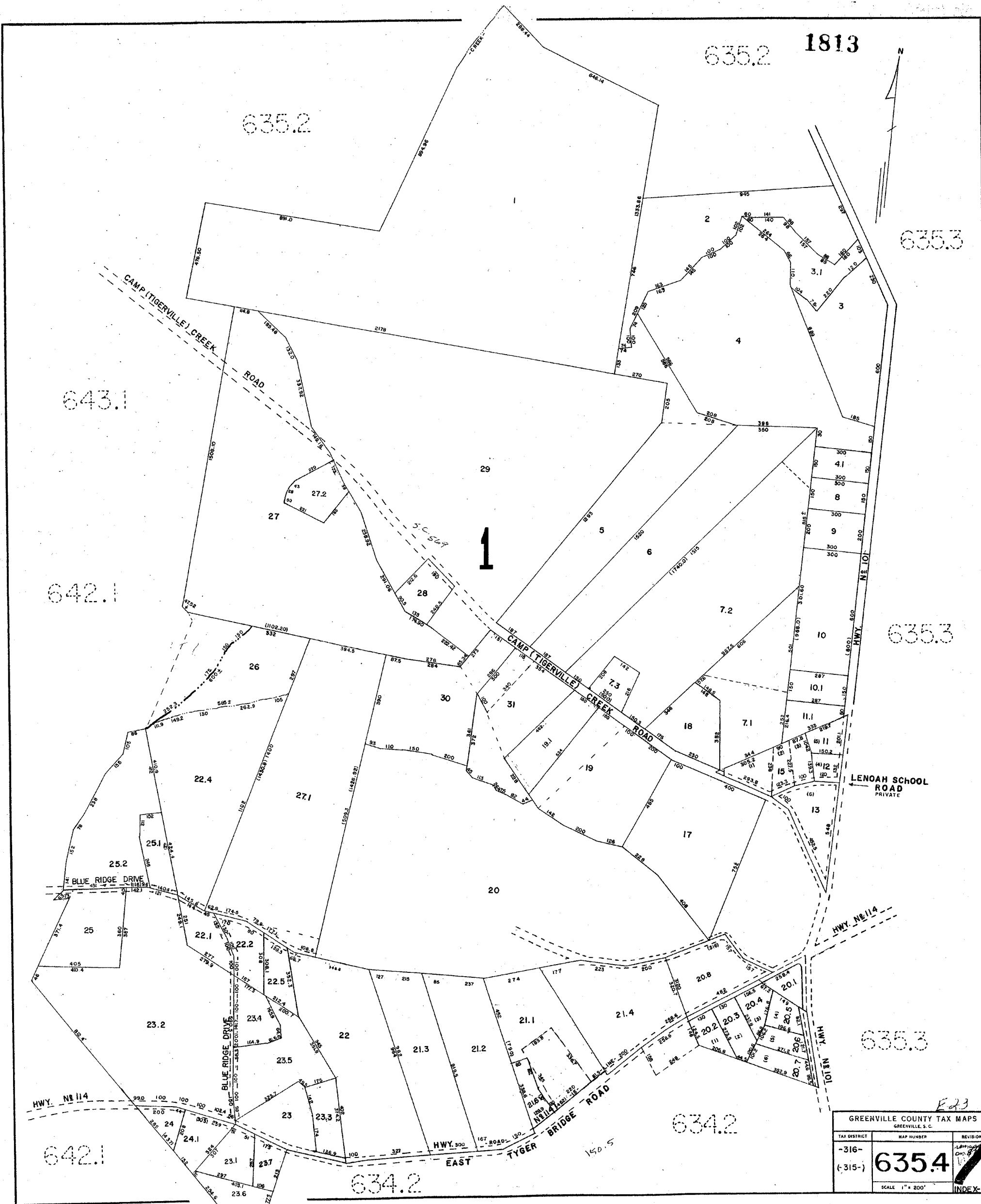
634.2

635.1



634.2

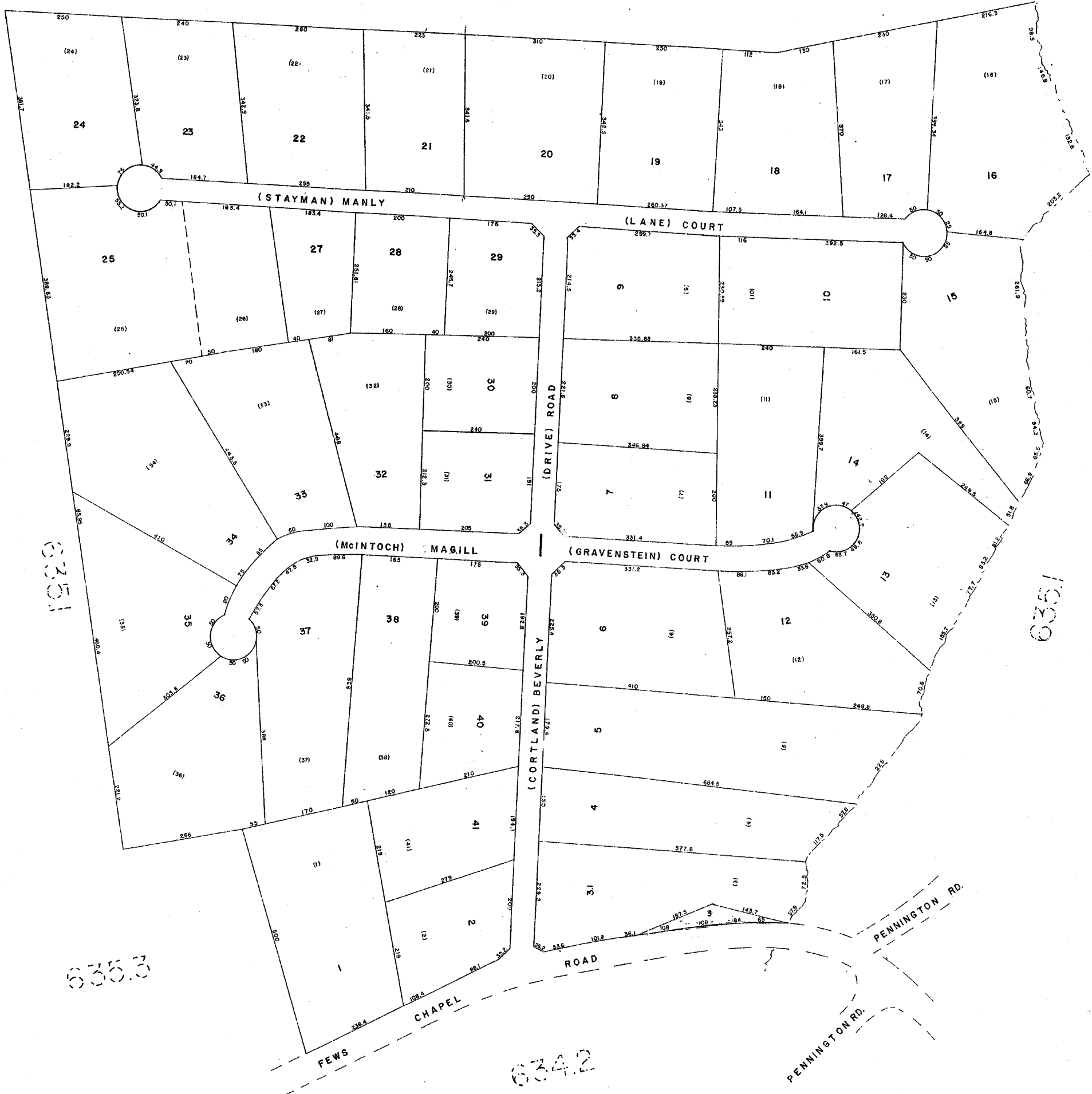
GREENVILLE COUNTY TAX MAPS GREENVILLE, S. C.		
TAX DISTRICT	MAP NUMBER	REVISIONS
- 316 - (- 315 -)	635.3	Revised Nov 87
SCALE 1" = 200'		INDEX-10



E23

GREENVILLE COUNTY TAX MAPS GREENVILLE, S. C.		
TAX DISTRICT	MAP NUMBER	REVISIONS
-316-	<b>635.4</b>	1
(-315-)		2
SCALE: 1" = 200'		INDEX-10

635.1




CAMERON WOODS (APPLEGATE)

GREENVILLE COUNTY TAX MAPS GREENVILLE, S.C.

TAX DISTRICT	MAP NUMBER	REVISIONS
(315) -316-	635.5	revised on 8/1/81
SCALE 1"=100'		INDEX-2

1815



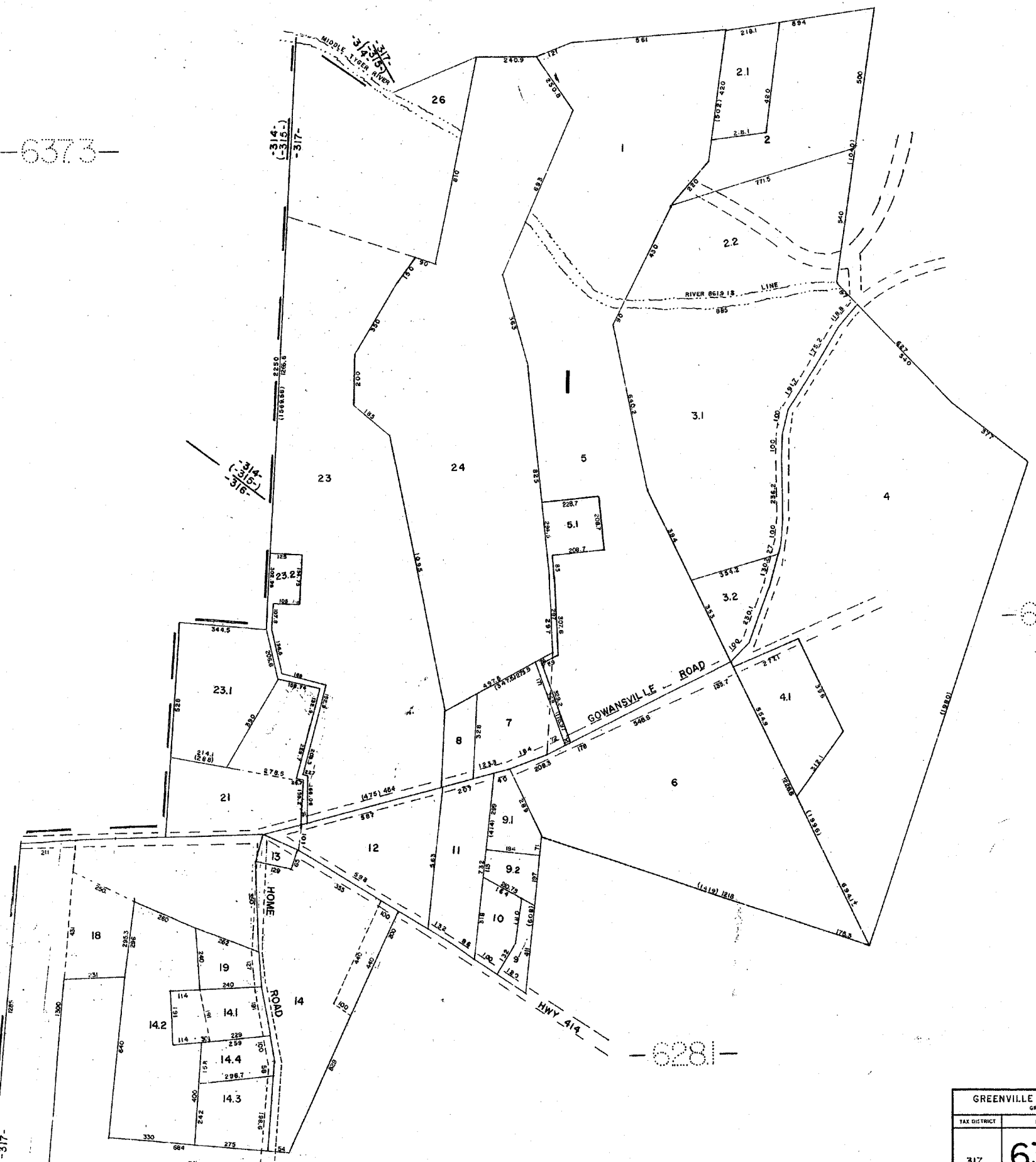
-6271-

-6373-

-6281-

-6281-

-6364-

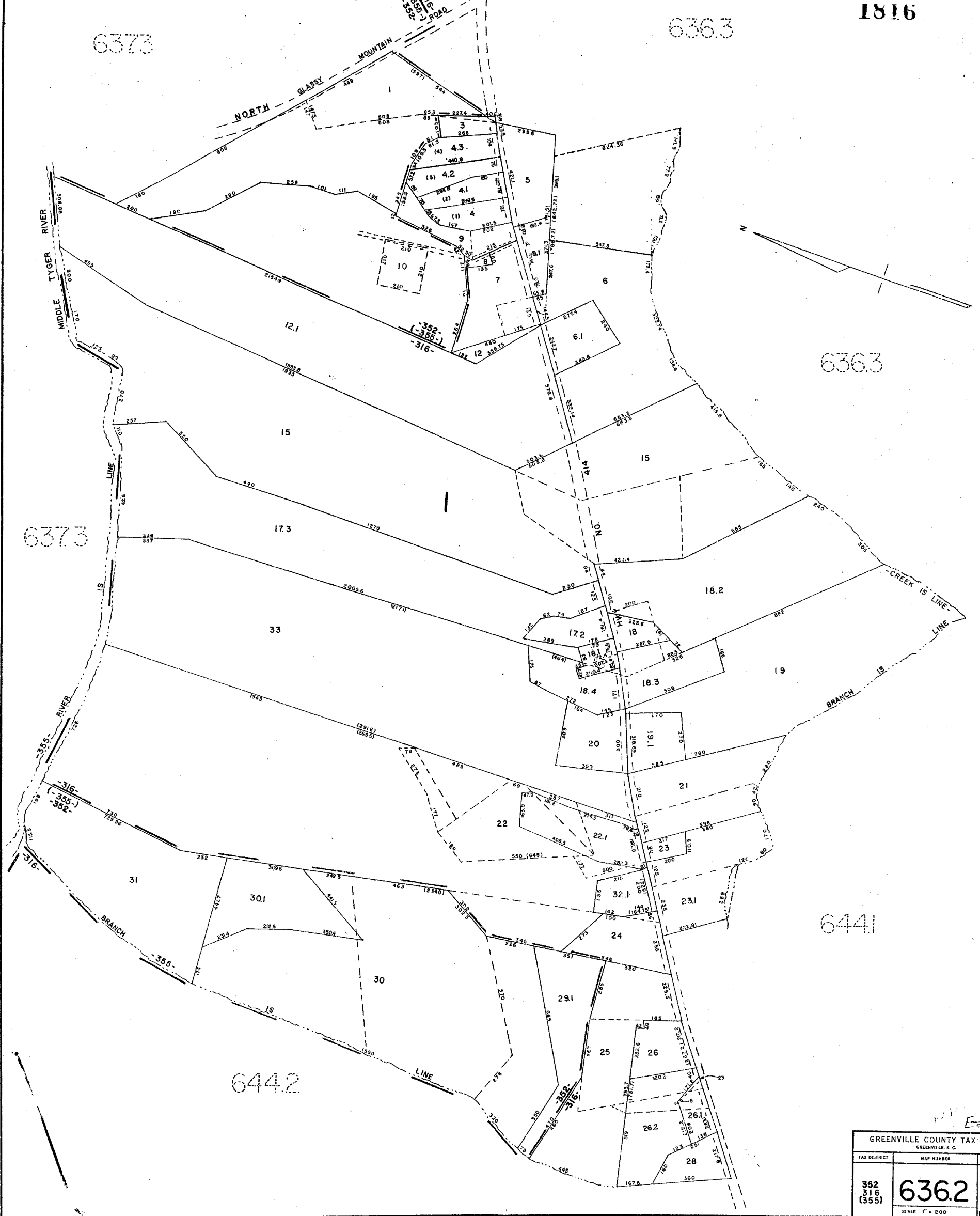


*E23*

GREENVILLE COUNTY TAX MAPS		
GREENVILLE, S. C.		
TAX DISTRICT	MAP NUMBER	REVISIONS
317 (315)	636.1	<i>1/1</i>
SCALE 1" = 200'		INDEX-2

636.3

-316-  
(-315-)  
-317-



E-23

GREENVILLE COUNTY TAX MAPS GREENVILLE, S. C.		
TAX DISTRICT	MAP NUMBER	REVISIONS
352 316 (355)	636.2	
SCALE 1" = 200'		INDEX-2

K&T NO. 128 W-81342

1817

637.3

636.1

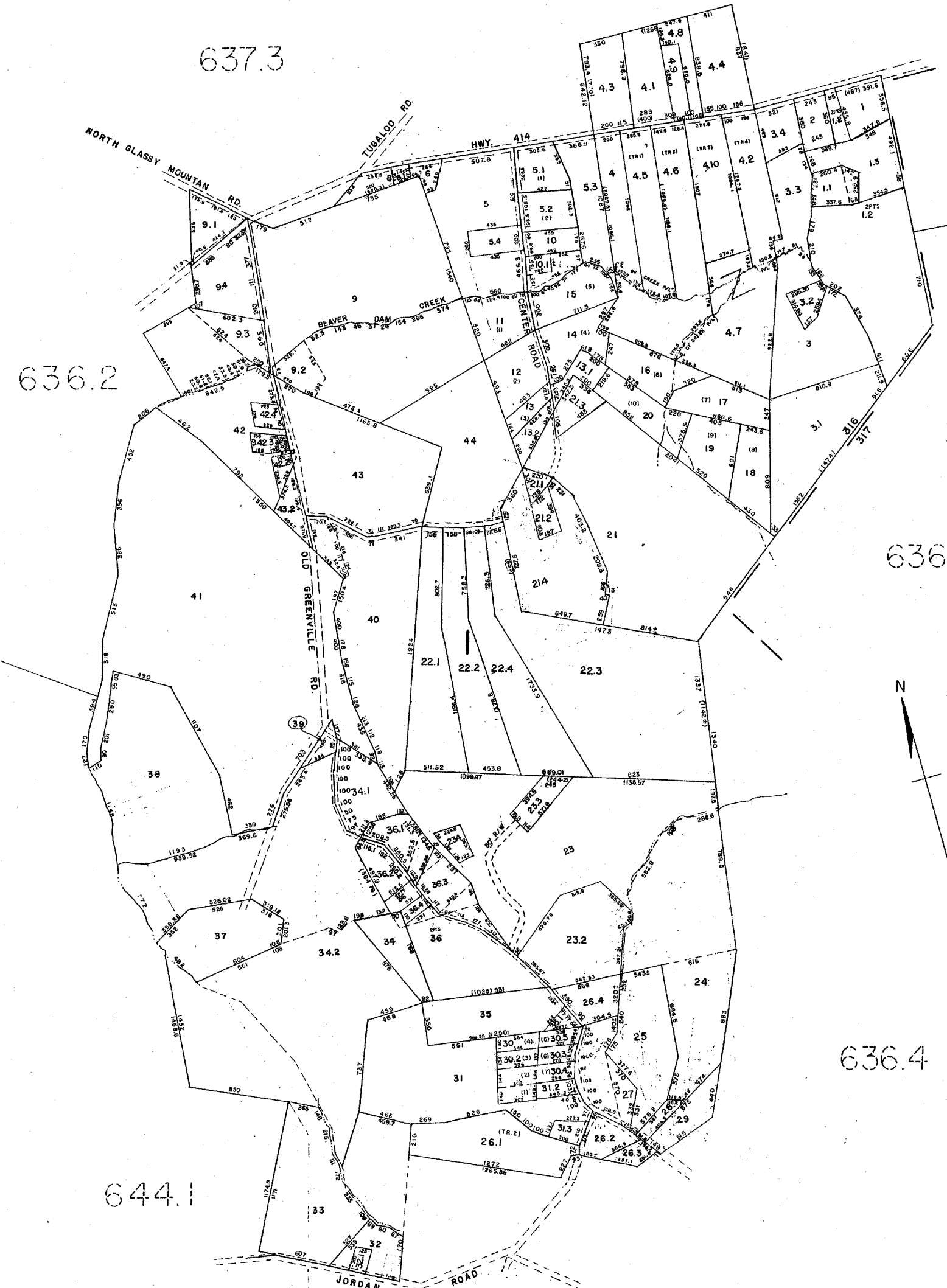
636.2

636.4

636.4

644.1

635.2



GREENVILLE COUNTY TAX MAPS		
TAX DISTRICT	MAP NUMBER	REVISIONS
-316- (-355-) (-315-)	<b>636.3</b>	
SCALE 1" = 400'		INDEX-2





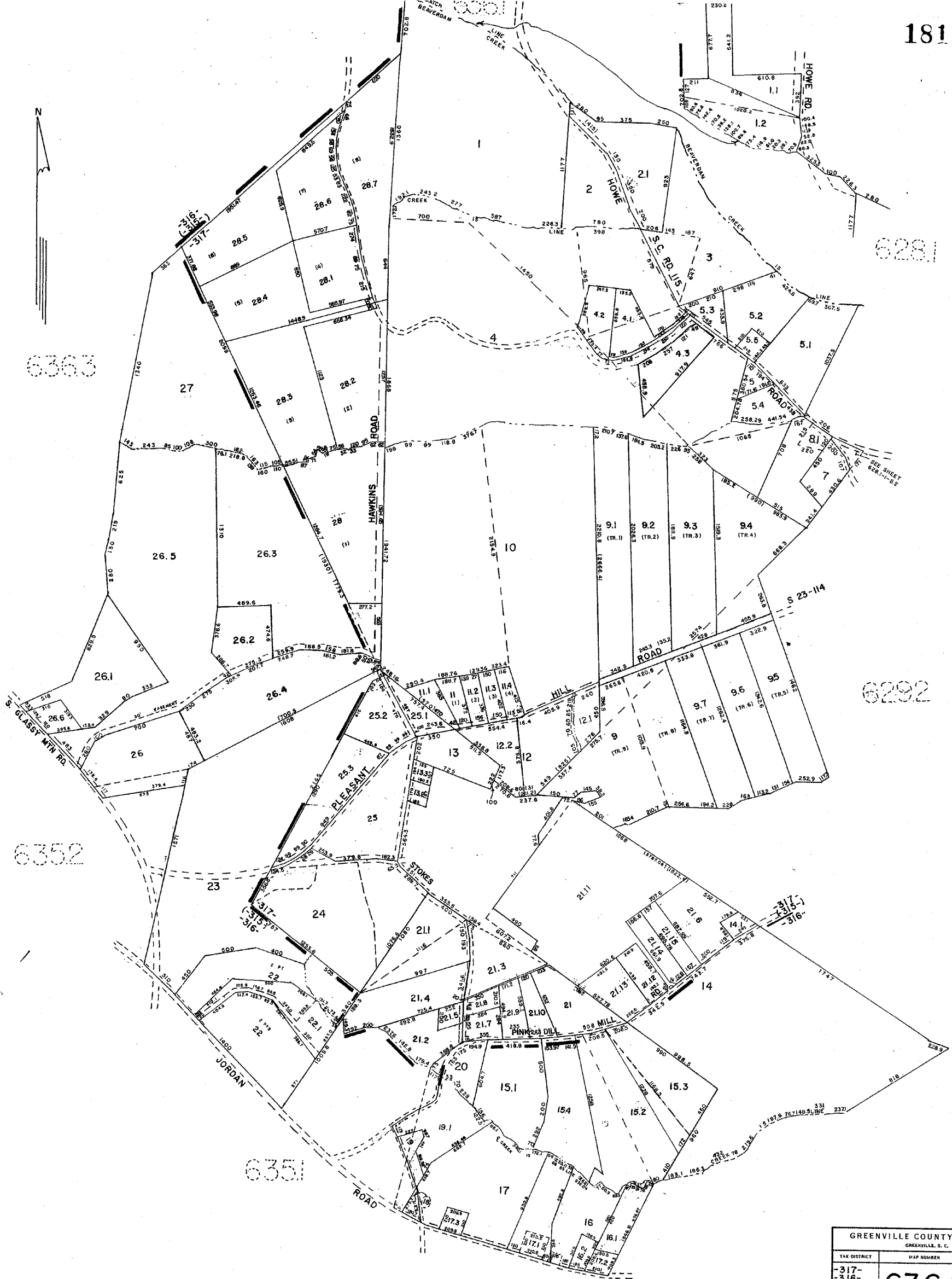
6363

6281

6292

6352

6351



GREENVILLE COUNTY TAX MAPS GREENVILLE, S. C.		
TAX DISTRICT	MAP NUMBER	REVISIONS
-317- -316- (-315-)	<b>636.4</b>	REVISED 7/0
SCALE 1" = 400'		INDEX-2

F-23

1819

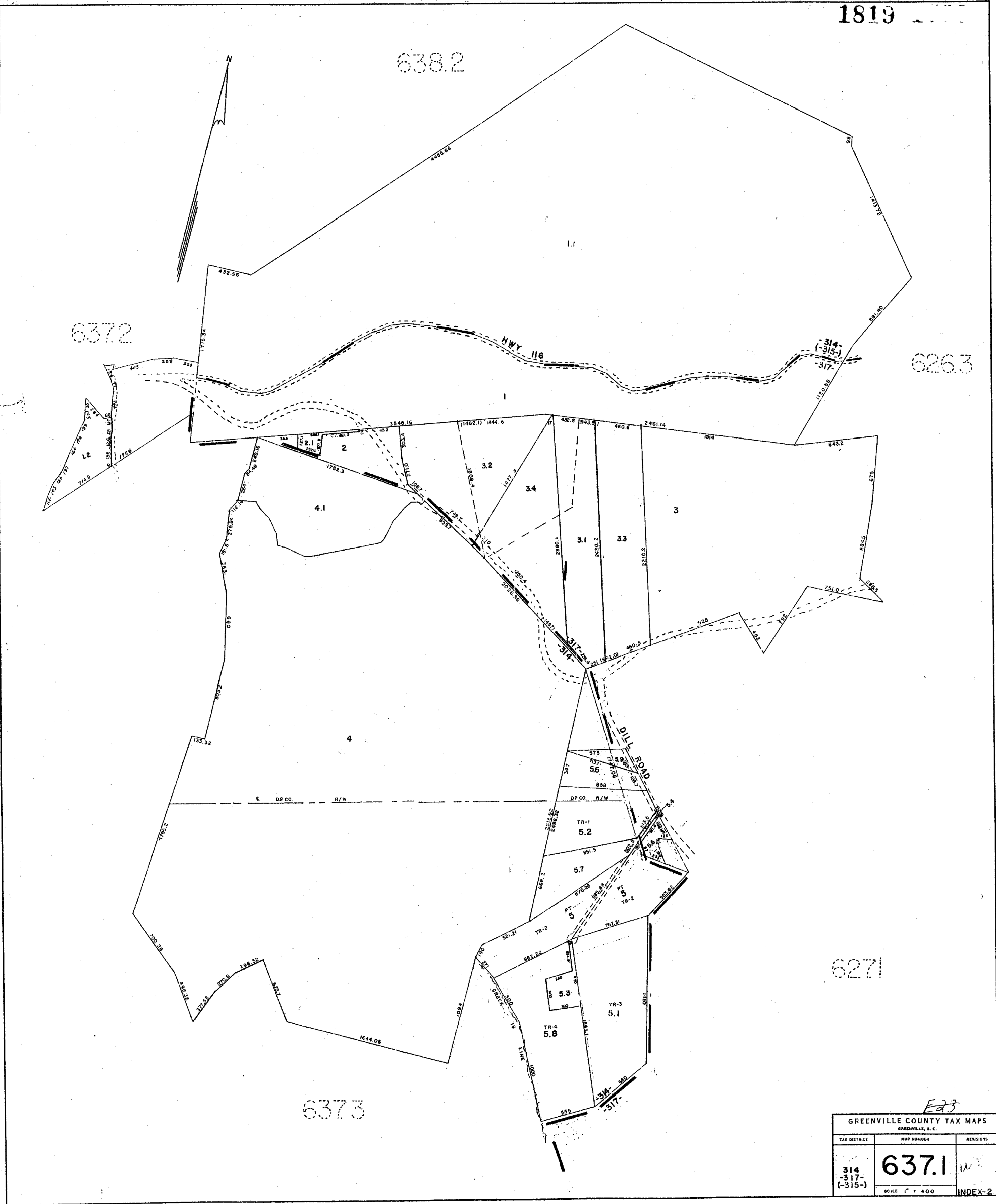
638.2

6372

6263

6271

6373



*E23*

GREENVILLE COUNTY TAX MAPS		
GREENVILLE, S. C.		
TAX DISTRICT	MAP NUMBER	REVISIONS
314 317 (-315-)	637.1	<i>W</i>
SCALE 1" = 400'		INDEX-2



645.2

638.2

VOID  
I.I  
SEE  
637.7

SEE 637.6

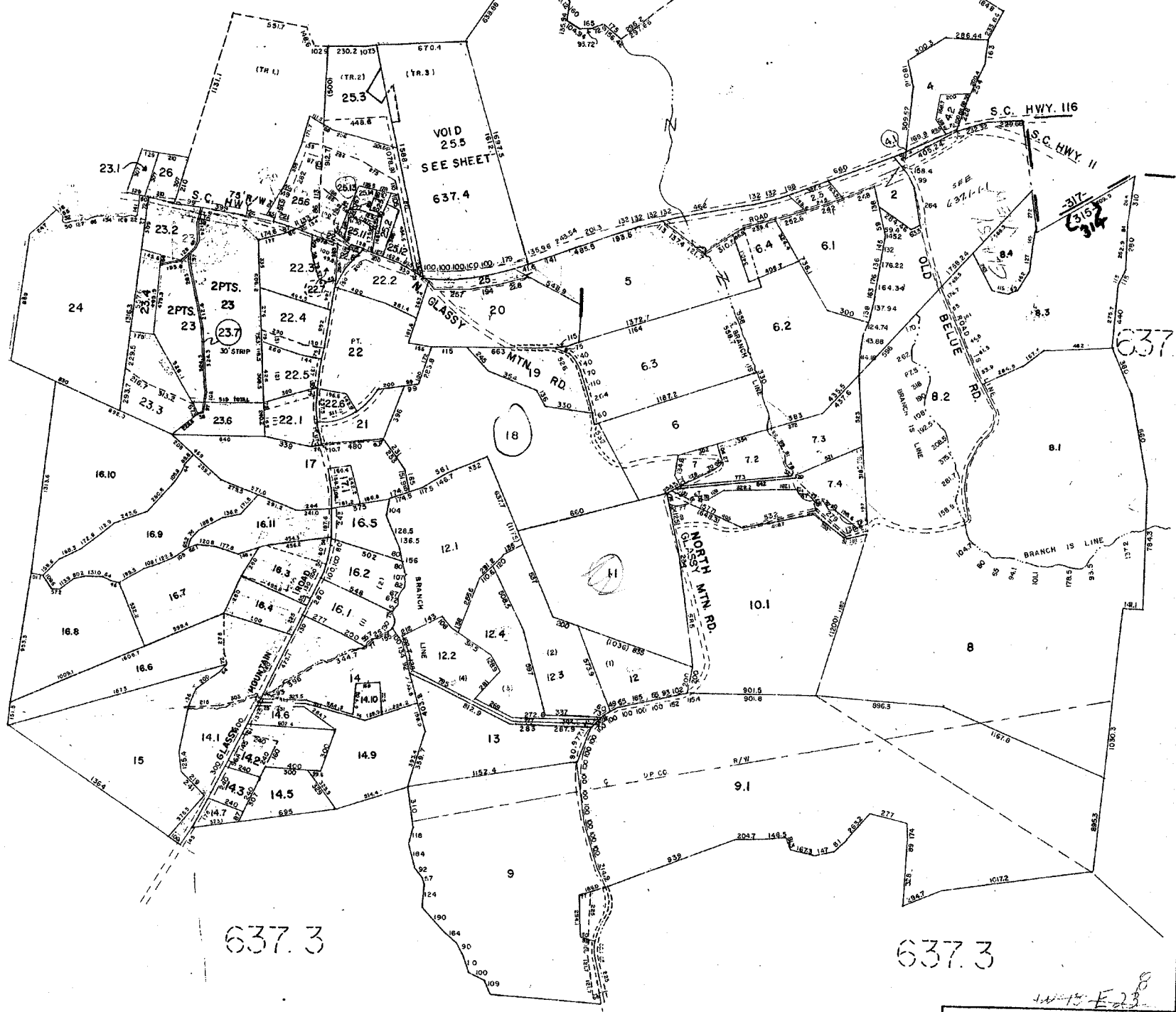
SEE 637.5

VOID  
25.5  
SEE SHEET  
637.4

S.C. HWY. 116  
S.C. HWY. 11

637.1

645.1

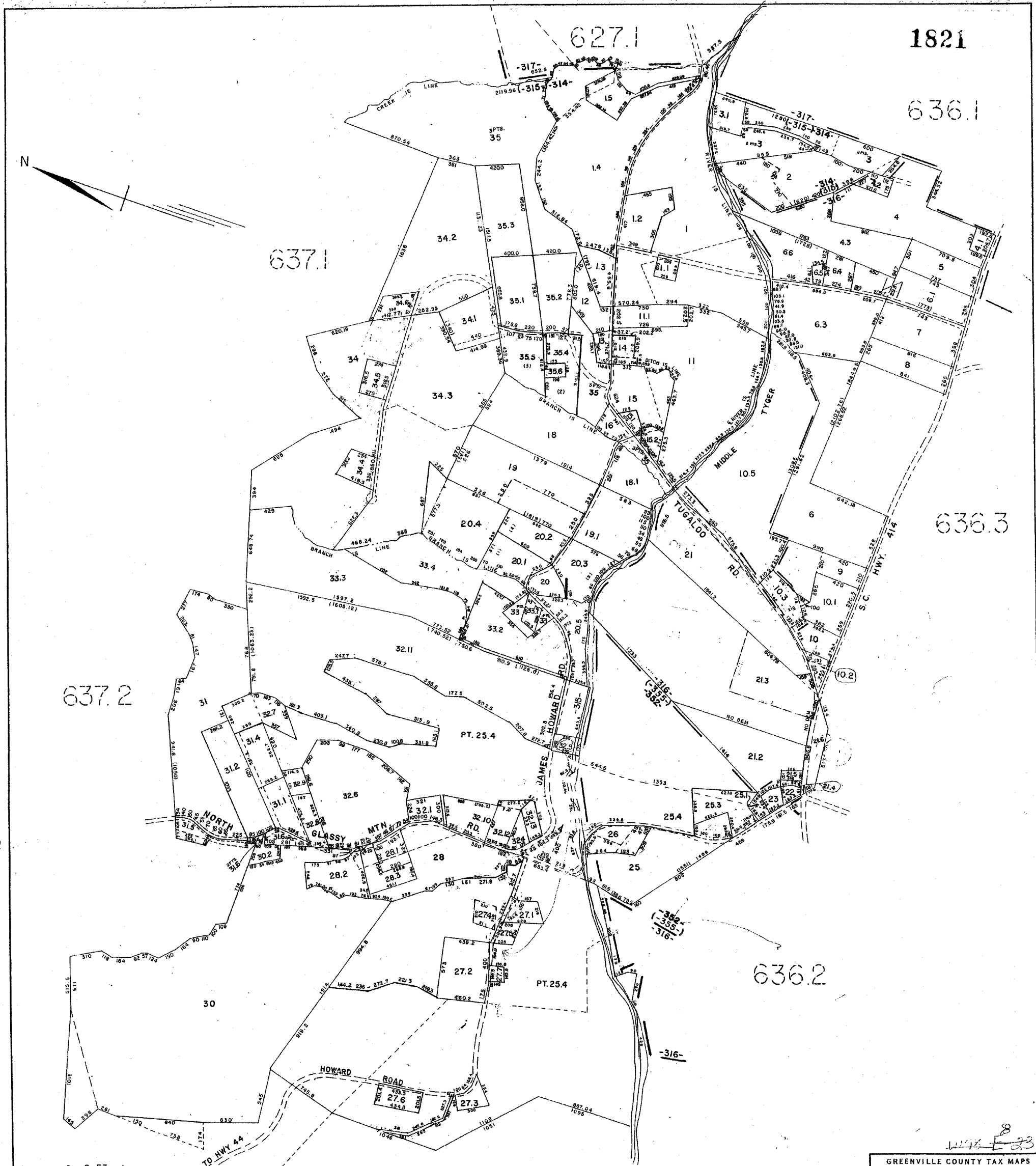
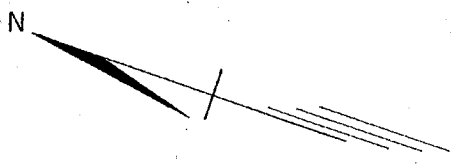


637.3

637.3

*W. E. Ed*

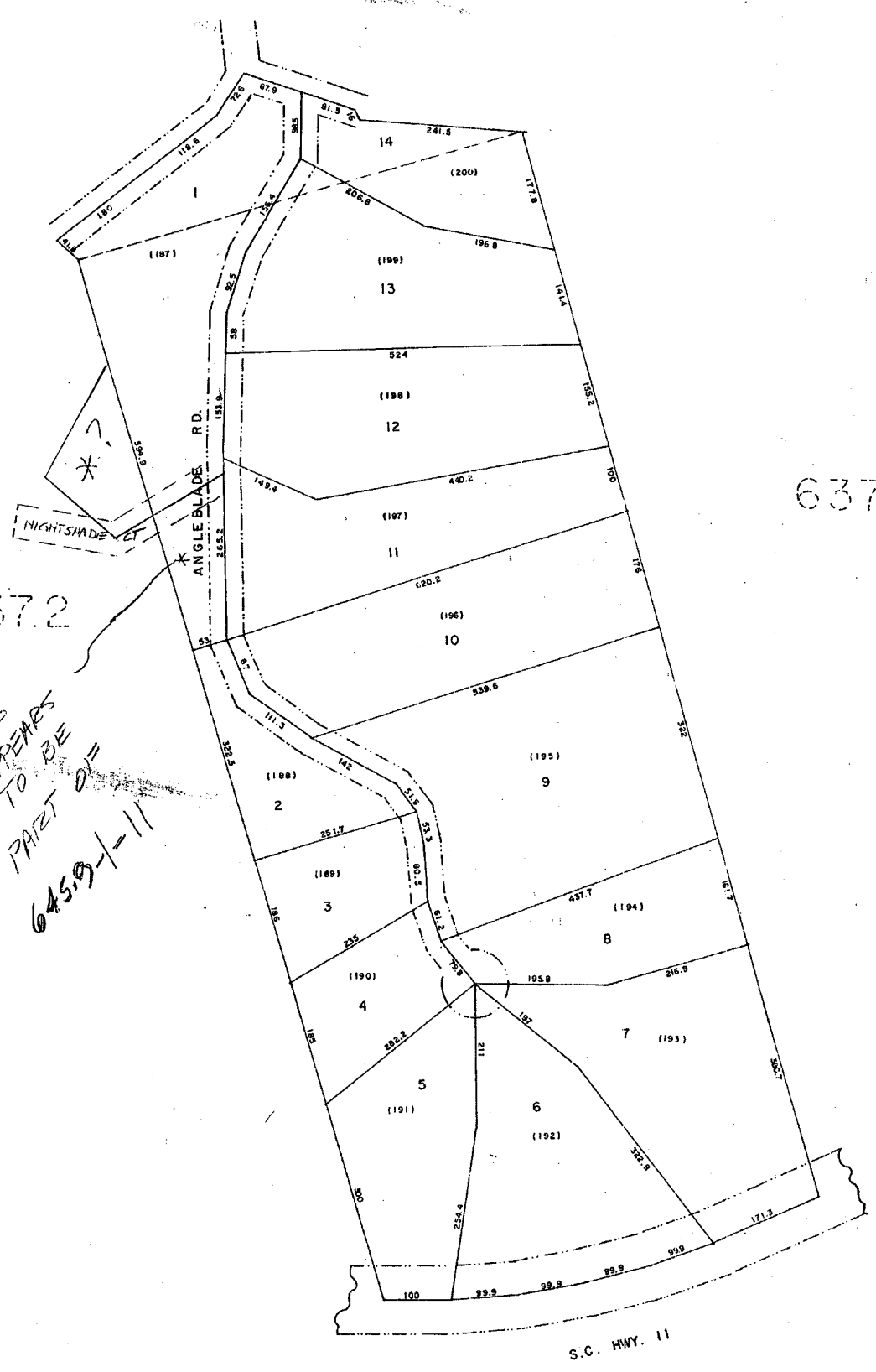
GREENVILLE COUNTY TAX MAPS GREENVILLE, S.C.		
TAX DISTRICT	MAP NUMBER	REVISIONS
314	637.2	
(315)		
SCALE 1" = 400'		INDEX-1



1197-23

GREENVILLE COUNTY TAX MAPS GREENVILLE, S. C.		
TAX DISTRICT	MAP NUMBER	REVISIONS
352 348 (-315-) -314-	<b>637.3</b>	
SCALE 1" = 400'		INDEX-2

645.8



637.2

637.2

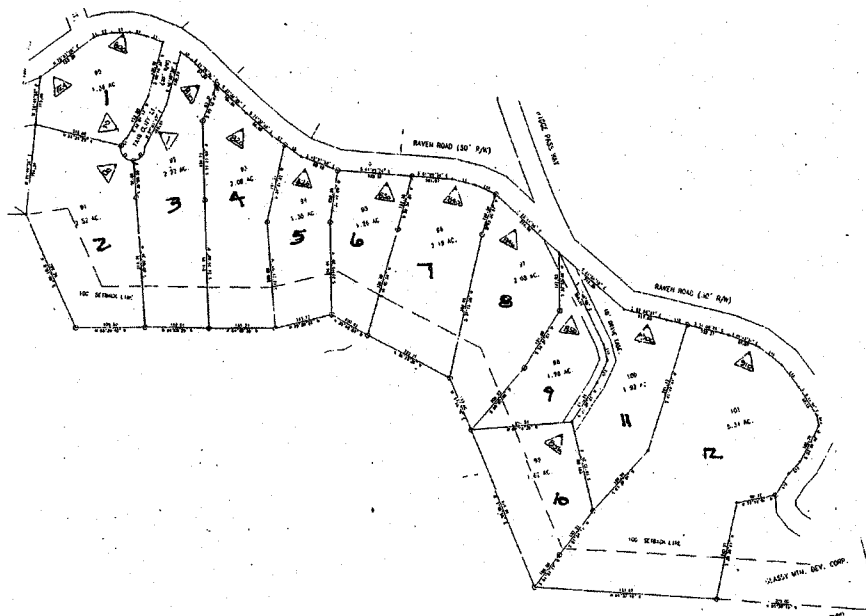
THIS APPEARS TO BE PART OF 6459-1-11

637.2

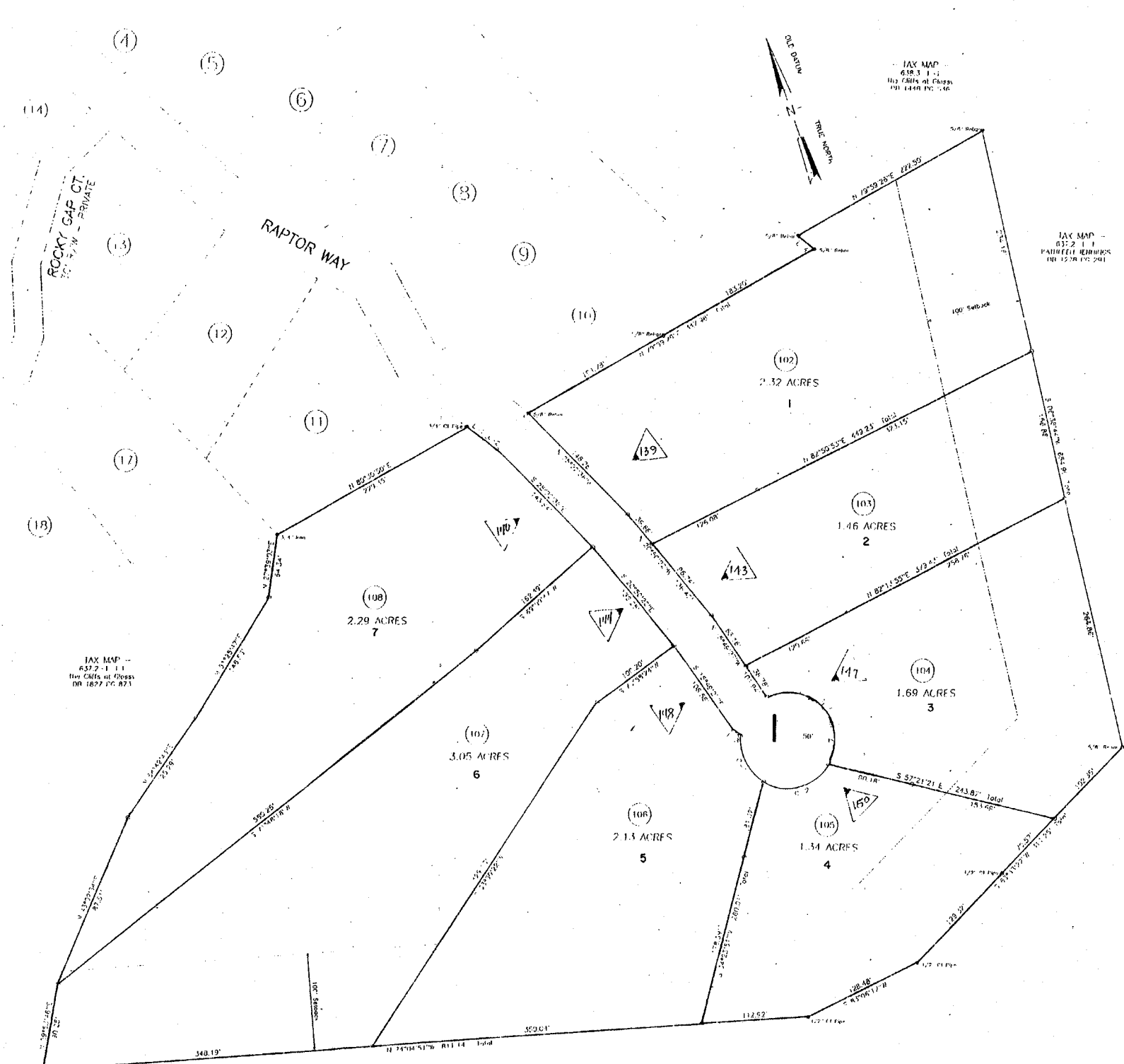
S.C. HWY. 11

GLASSY MOUNTAIN I		
GREENVILLE COUNTY TAX MAPS		
GREENVILLE, S. C.		
TAX DISTRICT	MAP NUMBER	REVISIONS
	637.4	
-314-	SCALE = 100'	INDEX - 1

1823



CLIFFS AT GLASSY SOUTH		
GREENVILLE COUNTY TAX MAPS		
GREENVILLE, S. C.		
TAX DISTRICT	MAP NUMBER	REVISIONS
- 314 -	637.5	
SCALE 1" = 200'		



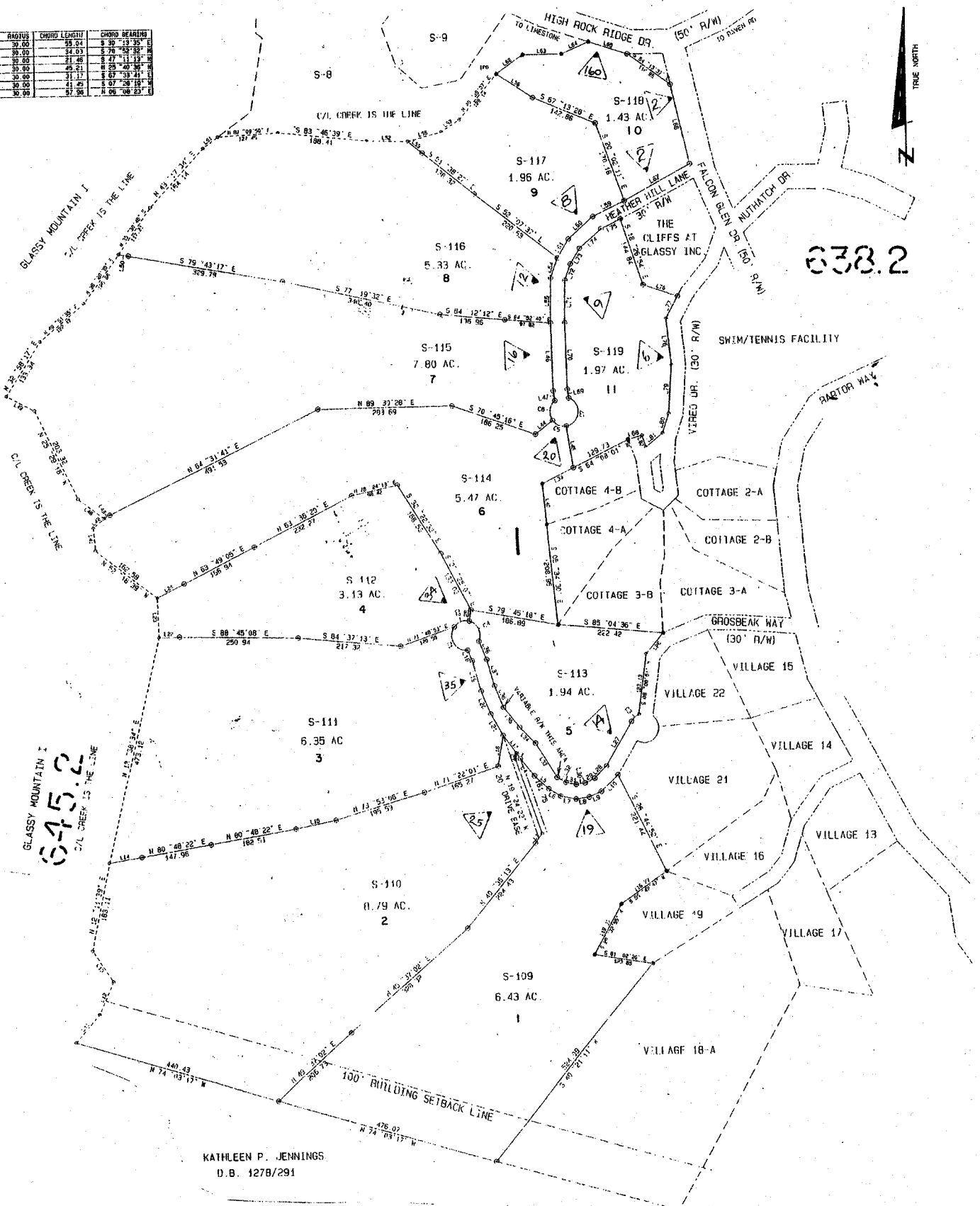
COURSE	BEARING	DISTANCE	COURSE	BEARING	DISTANCE	COURSE	BEARING	DISTANCE
1-1	S 35°03'40" E	22.14	C-1	50°00'	96.15	1-1	S 09°01'15" E	71.15
1-2	S 30°58'09" E	17.19	C-2	50°00'	79.17	1-2	S 85°35'15" E	45.15
1-3	S 35°20'48" E	8.63	C-3	50°00'	126.48	1-3	N 23°22'48" W	126.48
1-4	N 31°10'48" W	71.52						

TAX MAP --  
637.6 1-1  
GREENVILLE COUNTY  
NOV 12 2014 10:28 AM

CLIFFS AT GLASSY SOUTH		
GREENVILLE COUNTY TAX MAPS		
GREENVILLE, S.C.		
TAX DISTRICT	MAP NUMBER	REVISIONS
	637.6	
-314-	SCALE 1" = 60'	INDEX(1)

Curve	deg	CHORD	RADIUS	CHORD LENGTH	CHORD BEARING
C1	62.85	133.02	30.00	35.24	S 30° 19' 35" E
C2	35.18	69.08	30.00	34.03	S 78° 52' 35" W
C3	21.53	43.35	30.00	21.86	S 72° 11' 11" W
C4	15.28	31.48	30.00	15.91	S 65° 20' 36" W
C5	10.78	22.35	30.00	11.37	S 67° 33' 41" W
C6	7.54	16.24	30.00	8.26	S 72° 28' 19" W
C7	5.24	11.50	30.00	5.86	S 78° 08' 23" W

LINE	BEARING	DISTANCE
L1	N 37° 51' 18" E	24.37
L2	S 30° 19' 35" E	13.72
L3	S 78° 52' 35" W	11.05
L4	S 72° 11' 11" W	15.45
L5	S 65° 20' 36" W	15.91
L6	S 67° 33' 41" W	11.37
L7	S 72° 28' 19" W	8.26
L8	S 78° 08' 23" W	5.86
L9	S 80° 10' 00" W	4.00
L10	S 80° 10' 00" W	4.00
L11	S 80° 10' 00" W	4.00
L12	S 80° 10' 00" W	4.00
L13	S 80° 10' 00" W	4.00
L14	S 80° 10' 00" W	4.00
L15	S 80° 10' 00" W	4.00
L16	S 80° 10' 00" W	4.00
L17	S 80° 10' 00" W	4.00
L18	S 80° 10' 00" W	4.00
L19	S 80° 10' 00" W	4.00
L20	S 80° 10' 00" W	4.00
L21	S 80° 10' 00" W	4.00
L22	S 80° 10' 00" W	4.00
L23	S 80° 10' 00" W	4.00
L24	S 80° 10' 00" W	4.00
L25	S 80° 10' 00" W	4.00
L26	S 80° 10' 00" W	4.00
L27	S 80° 10' 00" W	4.00
L28	S 80° 10' 00" W	4.00
L29	S 80° 10' 00" W	4.00
L30	S 80° 10' 00" W	4.00
L31	S 80° 10' 00" W	4.00
L32	S 80° 10' 00" W	4.00
L33	S 80° 10' 00" W	4.00
L34	S 80° 10' 00" W	4.00
L35	S 80° 10' 00" W	4.00
L36	S 80° 10' 00" W	4.00
L37	S 80° 10' 00" W	4.00
L38	S 80° 10' 00" W	4.00
L39	S 80° 10' 00" W	4.00
L40	S 80° 10' 00" W	4.00
L41	S 80° 10' 00" W	4.00
L42	S 80° 10' 00" W	4.00
L43	S 80° 10' 00" W	4.00
L44	S 80° 10' 00" W	4.00
L45	S 80° 10' 00" W	4.00
L46	S 80° 10' 00" W	4.00
L47	S 80° 10' 00" W	4.00
L48	S 80° 10' 00" W	4.00
L49	S 80° 10' 00" W	4.00
L50	S 80° 10' 00" W	4.00
L51	S 80° 10' 00" W	4.00
L52	S 80° 10' 00" W	4.00
L53	S 80° 10' 00" W	4.00
L54	S 80° 10' 00" W	4.00
L55	S 80° 10' 00" W	4.00
L56	S 80° 10' 00" W	4.00
L57	S 80° 10' 00" W	4.00
L58	S 80° 10' 00" W	4.00
L59	S 80° 10' 00" W	4.00
L60	S 80° 10' 00" W	4.00
L61	S 80° 10' 00" W	4.00
L62	S 80° 10' 00" W	4.00
L63	S 80° 10' 00" W	4.00
L64	S 80° 10' 00" W	4.00
L65	S 80° 10' 00" W	4.00
L66	S 80° 10' 00" W	4.00
L67	S 80° 10' 00" W	4.00
L68	S 80° 10' 00" W	4.00
L69	S 80° 10' 00" W	4.00
L70	S 80° 10' 00" W	4.00
L71	S 80° 10' 00" W	4.00
L72	S 80° 10' 00" W	4.00
L73	S 80° 10' 00" W	4.00
L74	S 80° 10' 00" W	4.00
L75	S 80° 10' 00" W	4.00
L76	S 80° 10' 00" W	4.00
L77	S 80° 10' 00" W	4.00
L78	S 80° 10' 00" W	4.00
L79	S 80° 10' 00" W	4.00
L80	S 80° 10' 00" W	4.00
L81	S 80° 10' 00" W	4.00
L82	S 80° 10' 00" W	4.00
L83	S 80° 10' 00" W	4.00
L84	S 80° 10' 00" W	4.00
L85	S 80° 10' 00" W	4.00
L86	S 80° 10' 00" W	4.00
L87	S 80° 10' 00" W	4.00
L88	S 80° 10' 00" W	4.00
L89	S 80° 10' 00" W	4.00
L90	S 80° 10' 00" W	4.00
L91	S 80° 10' 00" W	4.00
L92	S 80° 10' 00" W	4.00
L93	S 80° 10' 00" W	4.00
L94	S 80° 10' 00" W	4.00
L95	S 80° 10' 00" W	4.00
L96	S 80° 10' 00" W	4.00
L97	S 80° 10' 00" W	4.00
L98	S 80° 10' 00" W	4.00
L99	S 80° 10' 00" W	4.00
L100	S 80° 10' 00" W	4.00





OAK GROVE ROAD S-23-116

S.C. HIGHWAY 11

S.C. HIGHWAY 11

TAX MAP - 637.2-1-4.1

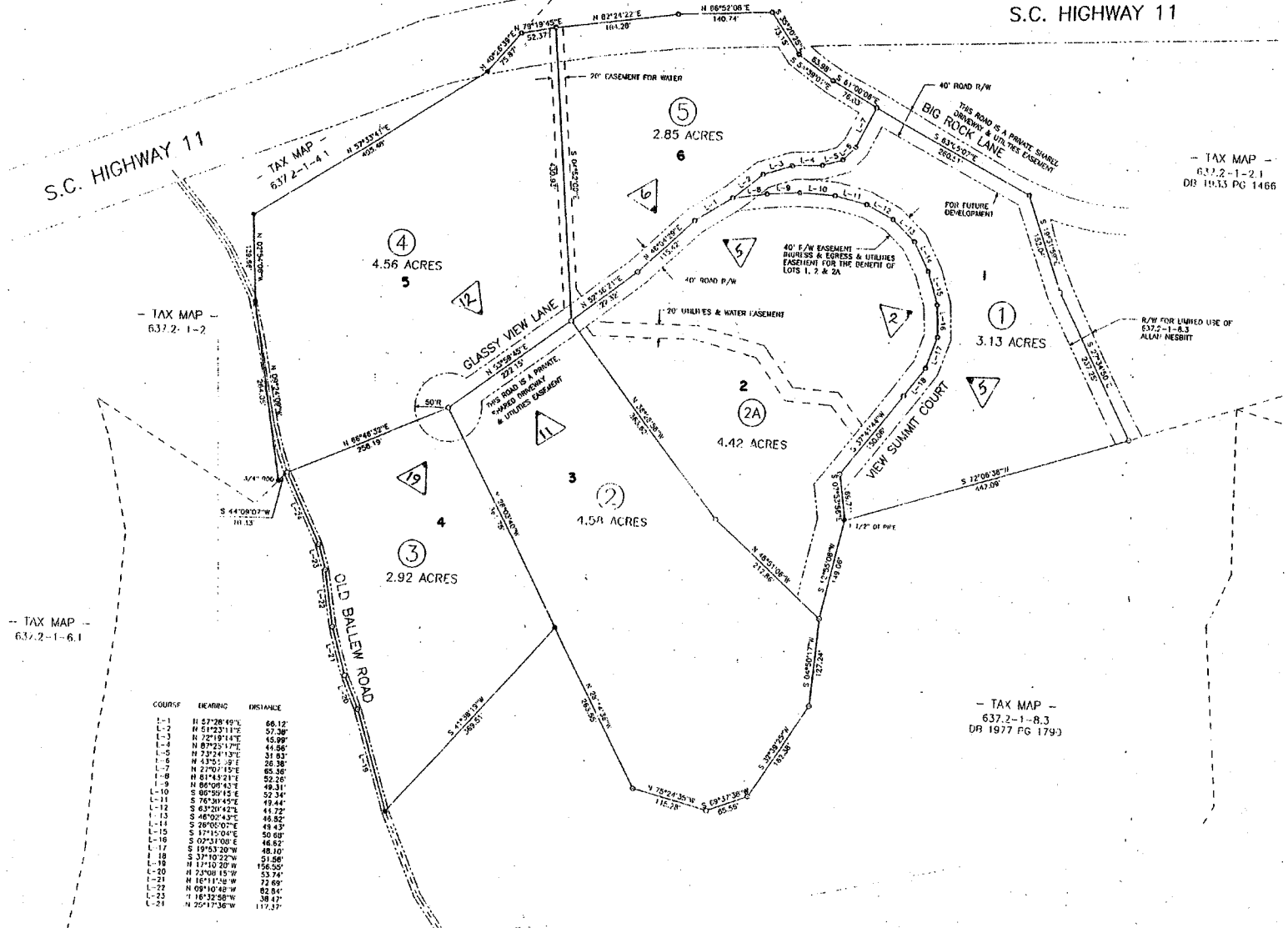
TAX MAP - 637.2-1-2.1 DR 1913 PG 1466

TAX MAP - 637.2-1-2

TAX MAP - 637.2-1-6.1

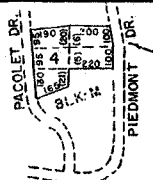
TAX MAP - 637.2-1-8.3 DR 1977 PG 1793

COURSE	BEARING	DISTANCE
L-1	N 52°28'19"E	66.12'
L-2	N 51°23'11"E	52.38'
L-3	N 22°19'14"E	45.99'
L-4	N 87°23'17"E	44.56'
L-5	N 72°24'13"E	31.63'
L-6	N 43°25'35"E	26.38'
L-7	N 27°04'15"E	85.38'
L-8	N 81°45'21"E	52.20'
L-9	N 86°08'43"E	49.31'
L-10	N 89°29'15"E	52.34'
L-11	S 76°31'45"E	19.44'
L-12	S 42°21'42"E	41.72'
L-13	S 46°20'43"E	46.52'
L-14	S 26°05'07"E	48.43'
L-15	S 12°15'04"E	50.40'
L-16	S 02°31'08"E	46.62'
L-17	S 19°53'20"W	48.10'
L-18	S 37°10'22"W	51.56'
L-19	N 17°10'20"W	156.50'
L-20	N 23°08'15"W	53.74'
L-21	N 16°11'48"W	72.69'
L-22	N 09°10'48"W	82.94'
L-23	N 16°32'58"W	38.17'
L-24	N 25°17'36"W	117.23'



GLASSY VIEW		
GREENVILLE COUNTY TAX MAPS		
GREENVILLE, S. C.		
TAX DISTRICT	MAP NUMBER	REVISIONS
314	637.8	1
317		2
SCALE 1" = 100'		

THE FROST ENGINEERS, INC.



SEE ASV-10P-189

1827

GREENVILLE WATER SHED

GREENVILLE WATER SHED

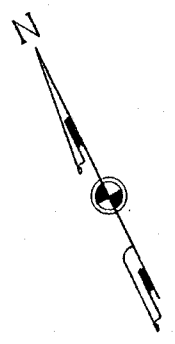
432  
(-436-)  
-314-

432  
(-436-)  
-314-

626.2

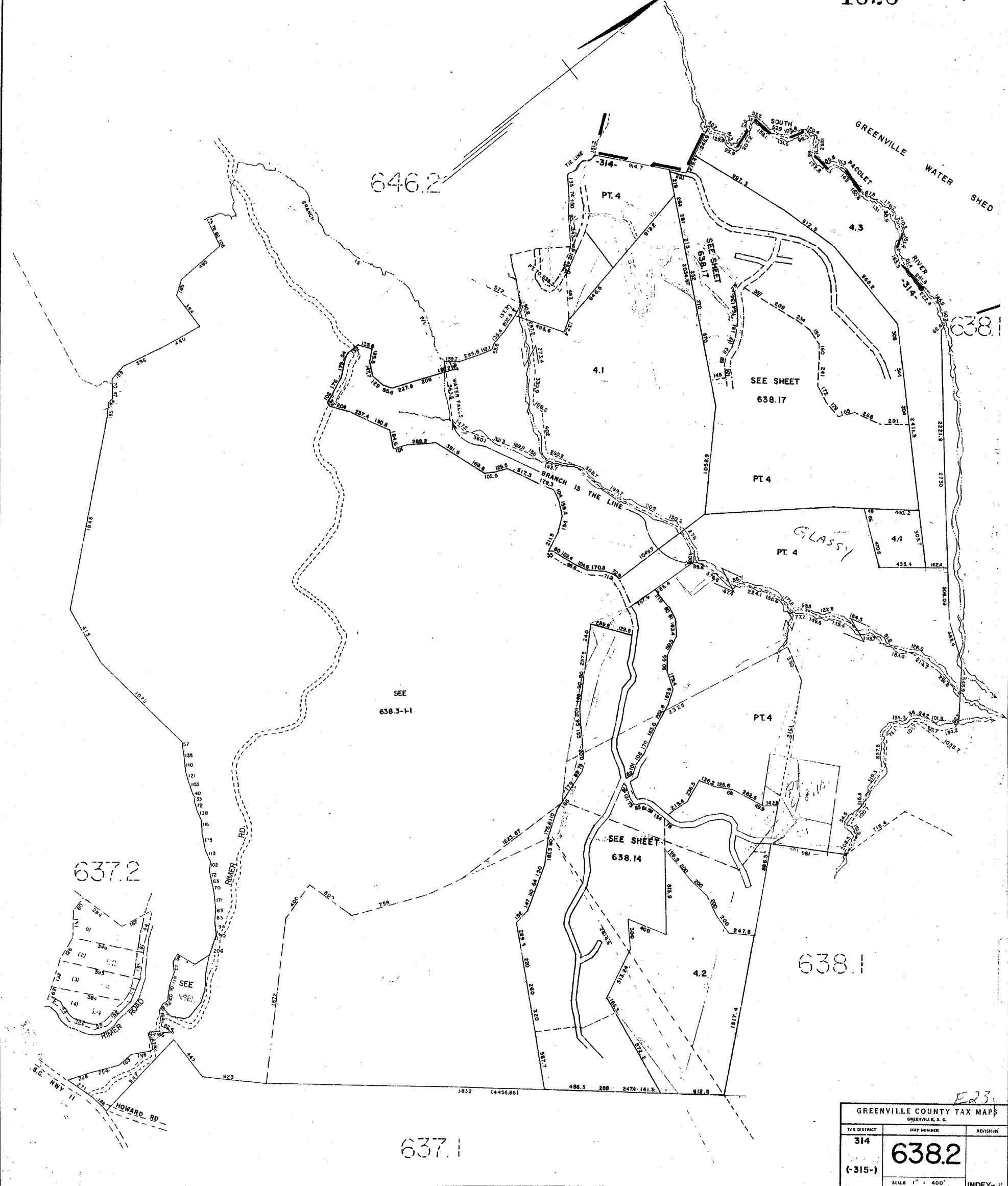
638.2

637.1



GREENVILLE COUNTY TAX MAPS GREENVILLE, S. C.		
TAX DISTRICT	MAP NUMBER	REVISIONS
314 432	638.1	
(-436-) (-315-)	SCALE 1"=400'	INDEX

E23



E-23

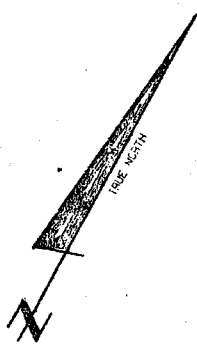
GREENVILLE COUNTY TAX MAPS GREENVILLE, S. C.		
TAX DISTRICT	MAP NUMBER	REVISIONS
314 (-315-)	638.2	
SCALE 1" = 400'		INDEX-1

1829

646.1

645.7

GLASSY MOUNTAIN, INC.  
645.7



GREENVILLE WATER SHED  
120 ACRES  
352

VOID SEE  
646.1-1-2.8

SEE SHEET  
638.5

SEE SHEET  
638.6

SEE 638.16

SEE SHEET  
638.8

638.2

DR. PAUL W. PEOPLES  
N/F

LAND AS CLAIMED  
BY PEOPLES

SEE  
638.7

SEE SHEET  
638.8

638.2

SEE SHEET  
638.9

638.11

638.15

638.12

638.10

1.4

T. E. MASON  
N/F

3.67 ACRES

KATHLEEN P. JENNINGS

SEE  
638.18

SEE  
638.19

ARNOLD E. EMORY  
&  
PAULINE H. EMORY  
N/F

KATHLEEN P. JENNINGS

VERA C. PHILLIPS

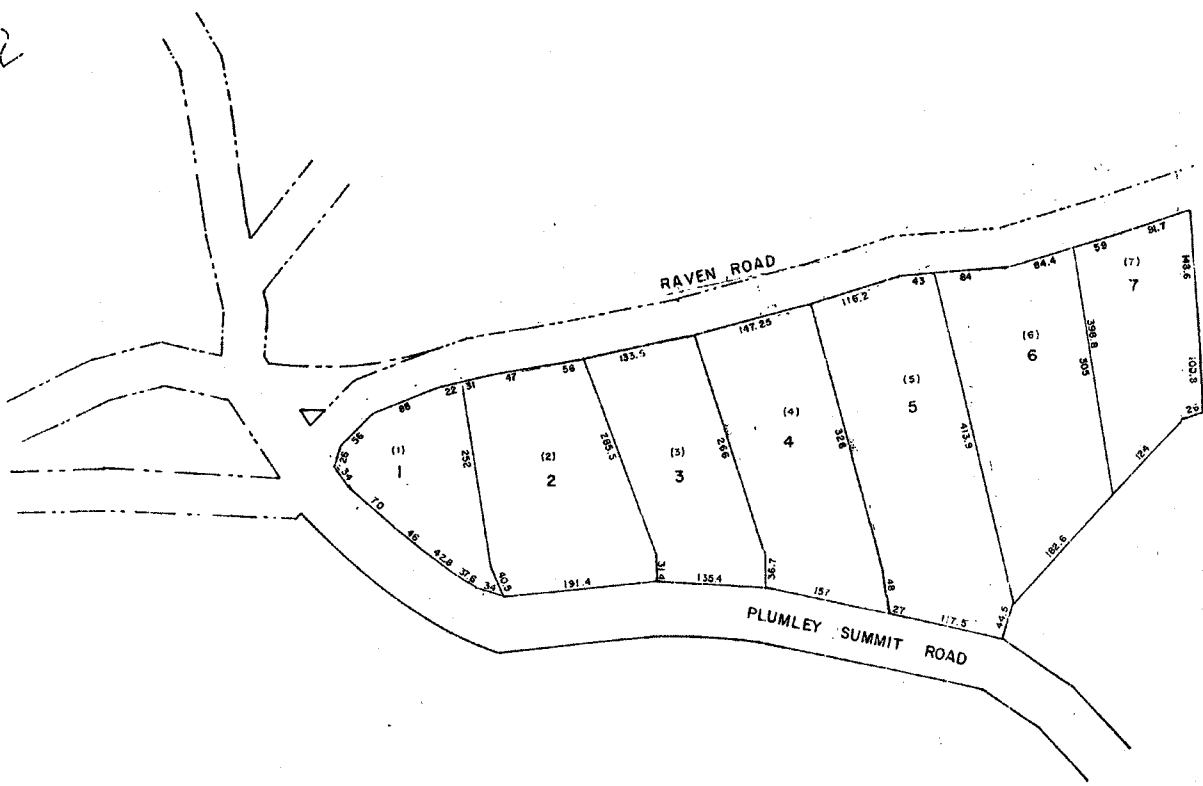
CHAMPION INT., CORP.

S.C. HWY. 11

GREENVILLE COUNTY TAX MAPS GREENVILLE, S. C.		
TAX DISTRICT	MAP NUMBER	REVISION
314 352	<b>638.3</b>	
SCALE 61" = 400'		INDEX-183



646.2



646.2

THE CLIFFS AT GLASSY SHEET - 7

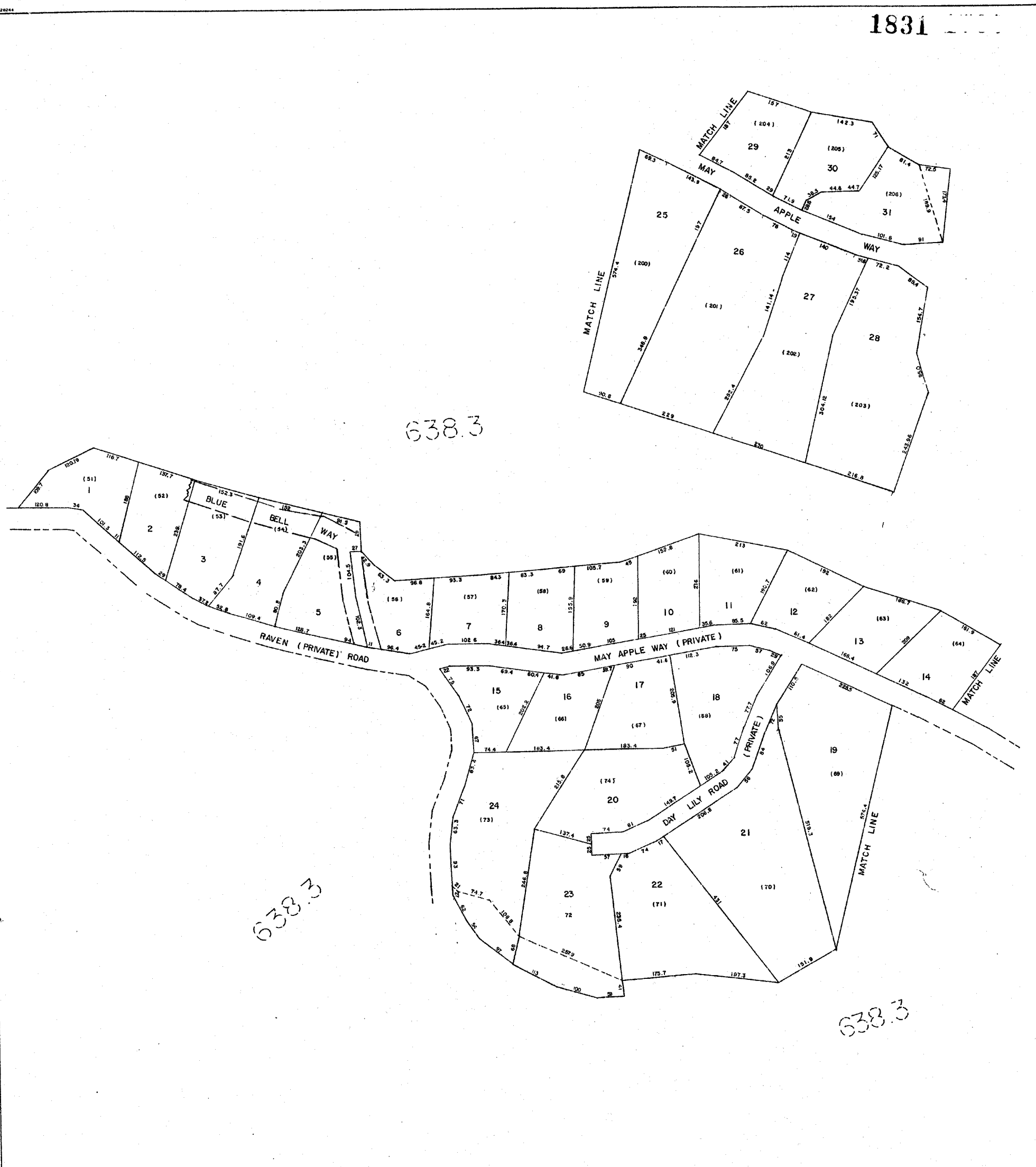
GREENVILLE COUNTY TAX MAPS

GREENVILLE, S. C.

TAX DISTRICT	MAP NUMBER	REVISIONS
	<b>638.4</b>	
-352-	SCALE 1" = 100'	INDEX - 1

OUT OF  
646.1-1-5  
19-P-21  
REVISED 20-T-10

1831

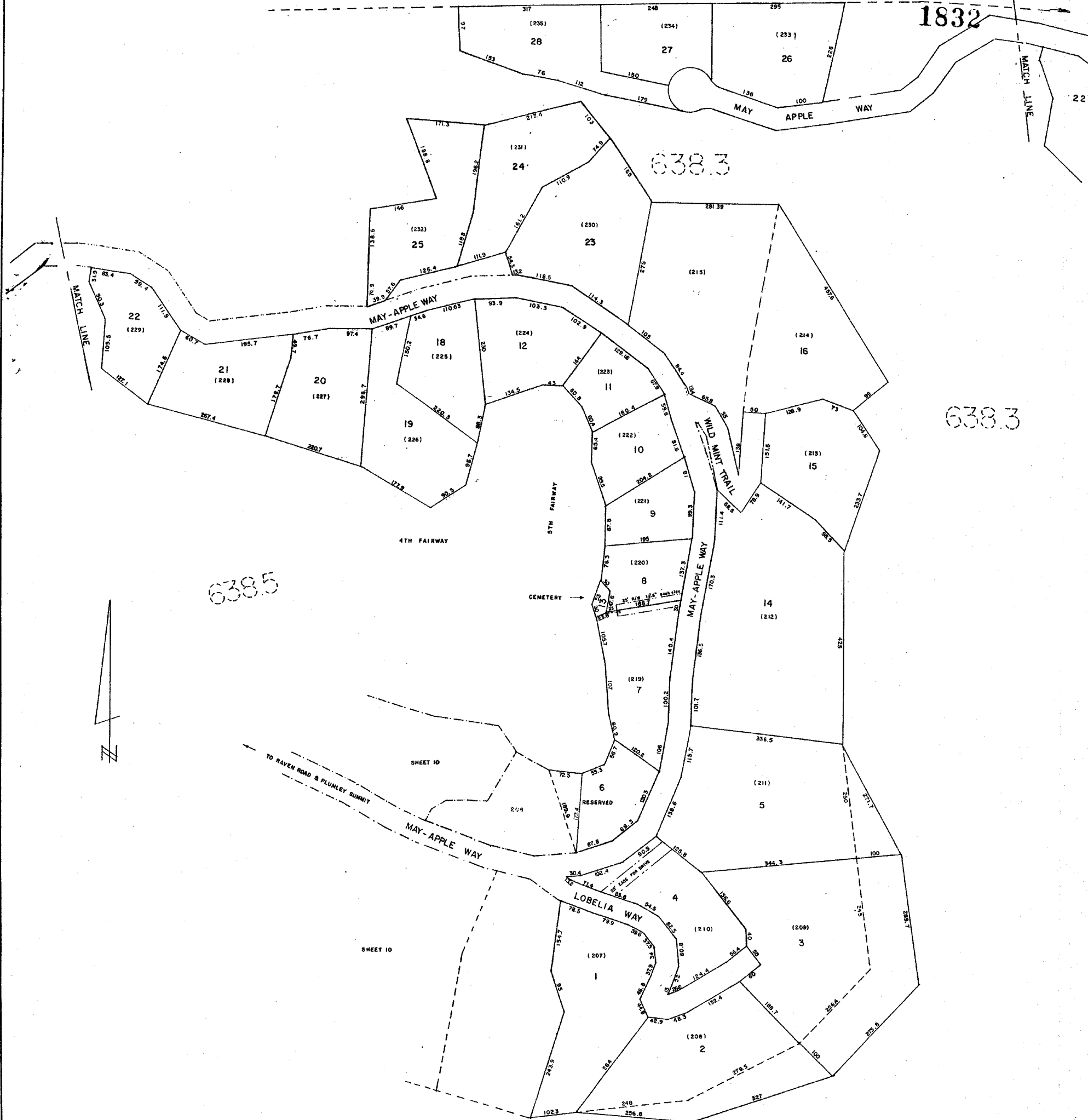


CLIFFS AT GLASSY SHEET-10  
GREENVILLE COUNTY TAX MAPS  
GREENVILLE, S. C.

OUT OF  
638.3-1-1  
20-T-12 & 41

TAX DISTRICT	MAP NUMBER	REVISIONS
	<b>638.5</b>	
- 352 -	SCALE 1" = 100'	INDEX 3

1832



638.5

638.3

638.3



OUT OF  
638.3 - 1 - 1  
20 - T - 72

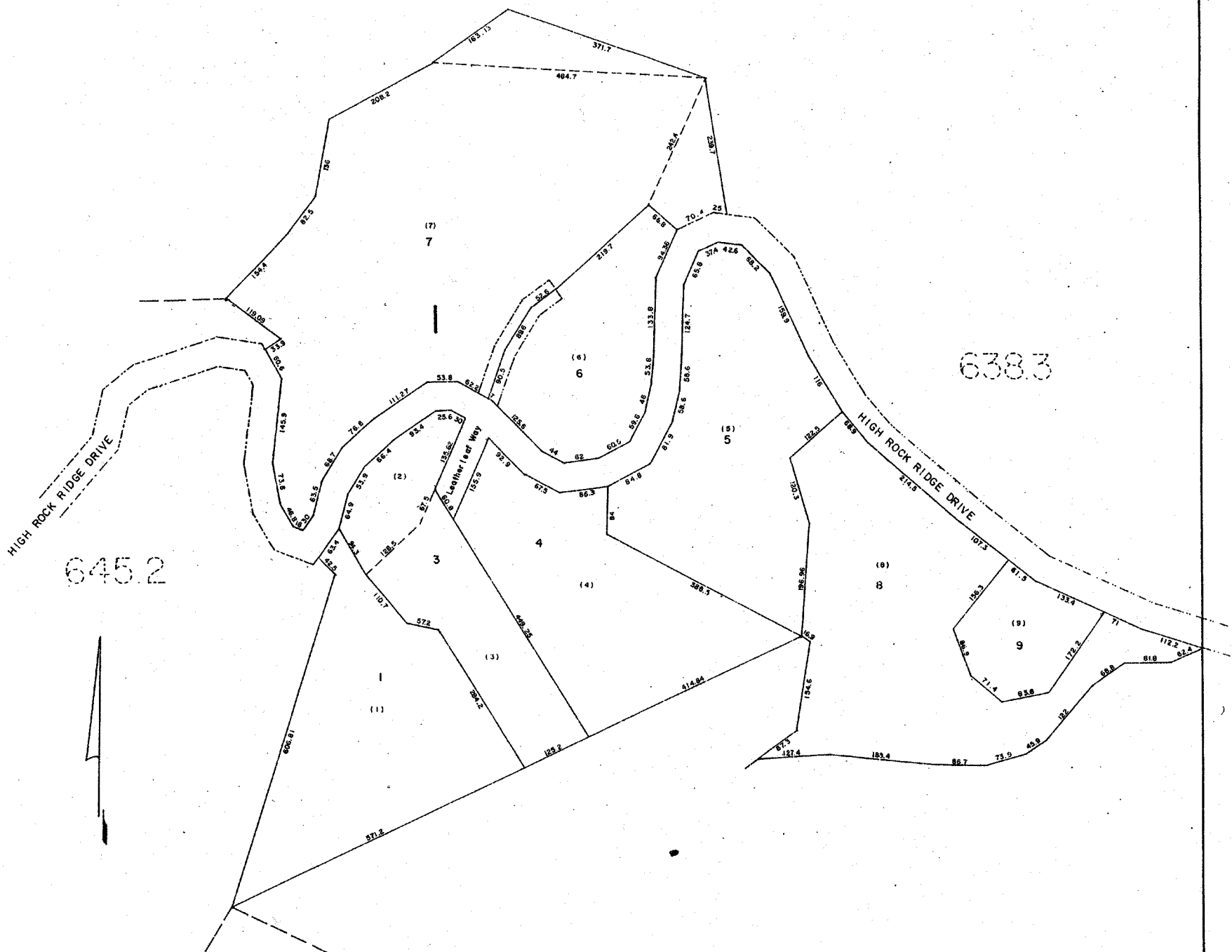
CLIFFS AT GLASSY SHEET 16		
GREENVILLE COUNTY TAX MAPS GREENVILLE, S. C.		
TAX DISTRICT	MAP NUMBER	REVISIONS
	<b>638.6</b>	
-352-	SCALE 1" = 100'	INDEX-3

1833

638.3

638.3

645.2



THE CLIFFS AT GLASSY SOUTH

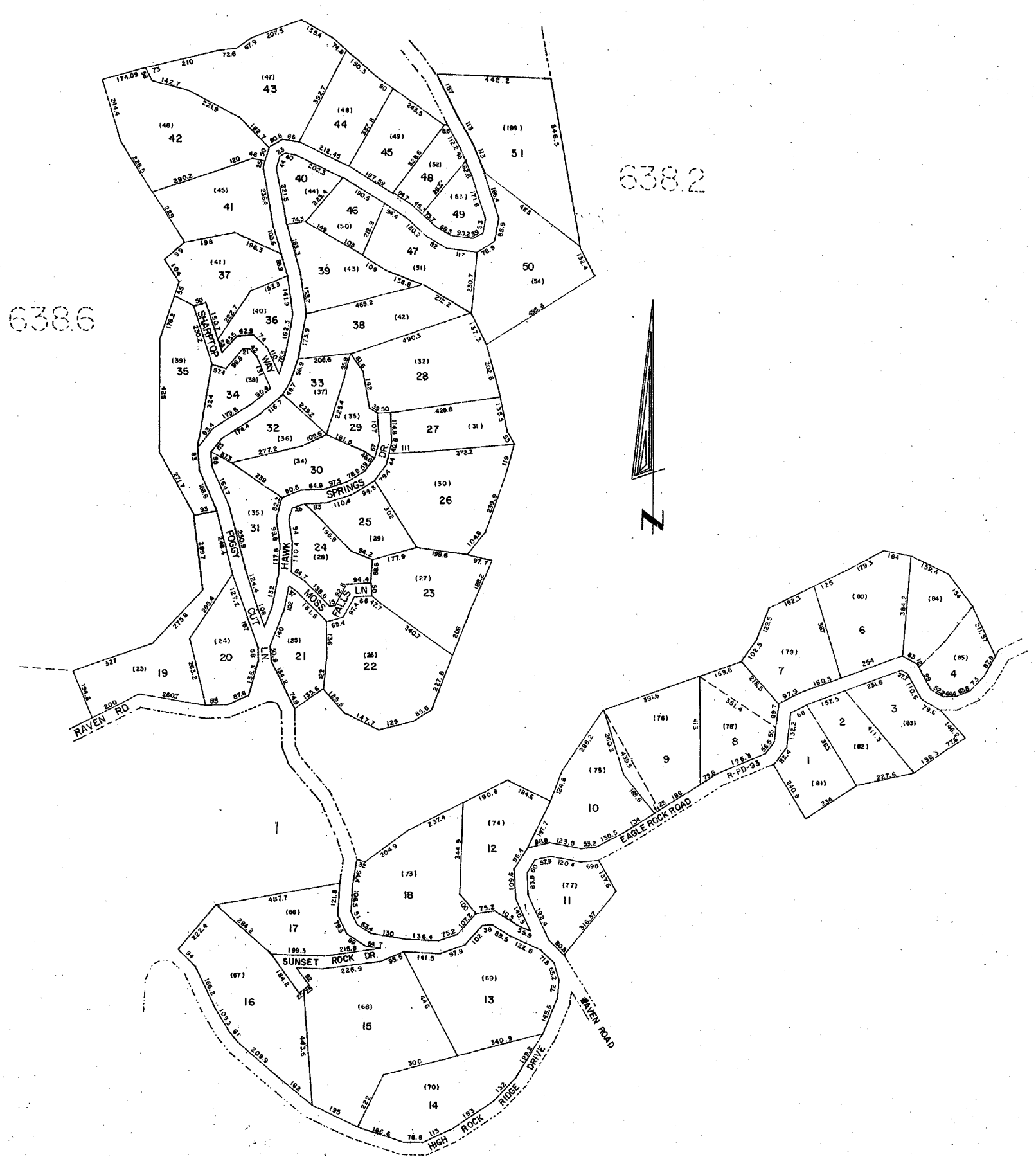
GREENVILLE COUNTY TAX MAPS  
GREENVILLE, S. C.

TAX DISTRICT	MAP NUMBER	REVISIONS
	638.7	

638.7

-314- SCALE 1" = 100' INDEX-1





638.6

638.2

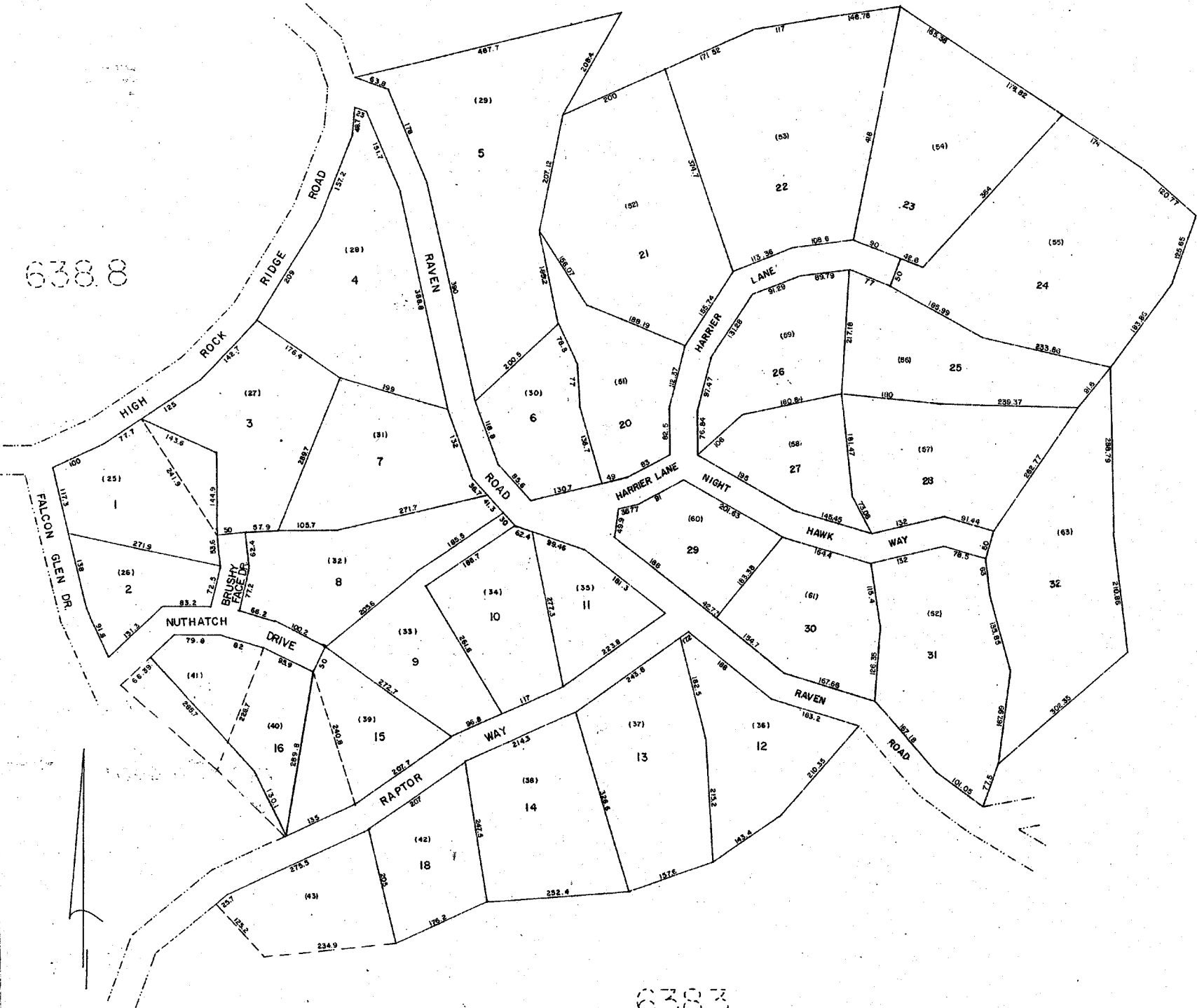


22-Z-65866  
CLIFFS AT GLASSY EAST  
GREENVILLE COUNTY TAX MAPS  
GREENVILLE, S. C.

TAX DISTRICT	MAP NUMBER	REVISIONS
	638.8	
-314-	SCALE 1" = 200'	INDEX-3

1835

638.8



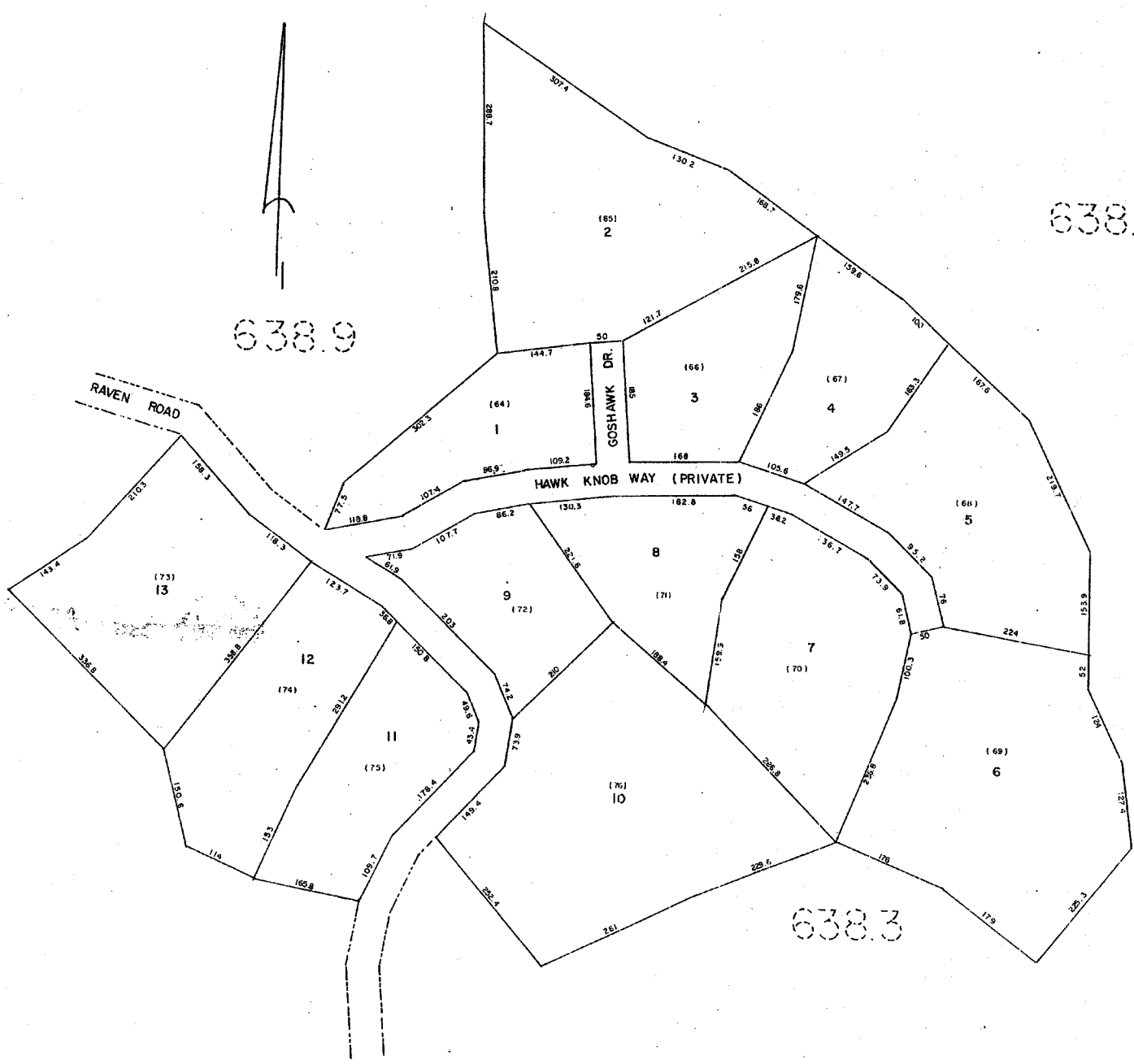
638.3

THE CLIFFS AT GLASSY SOUTH

GREENVILLE COUNTY TAX MAPS  
GREENVILLE, S. C.

344 DISTRICT	MAP NUMBER	REVISIONS
	638.9	

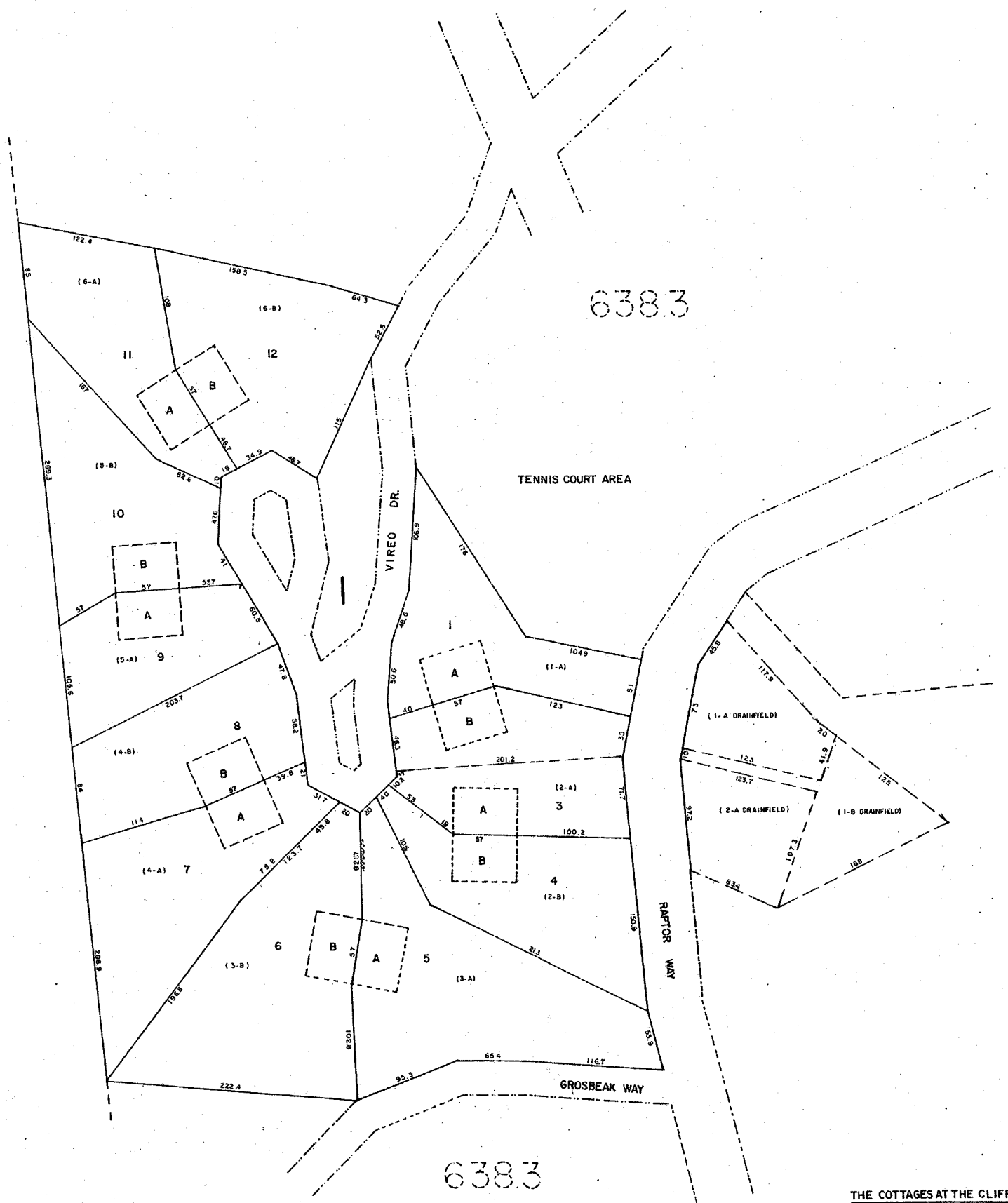
638.9



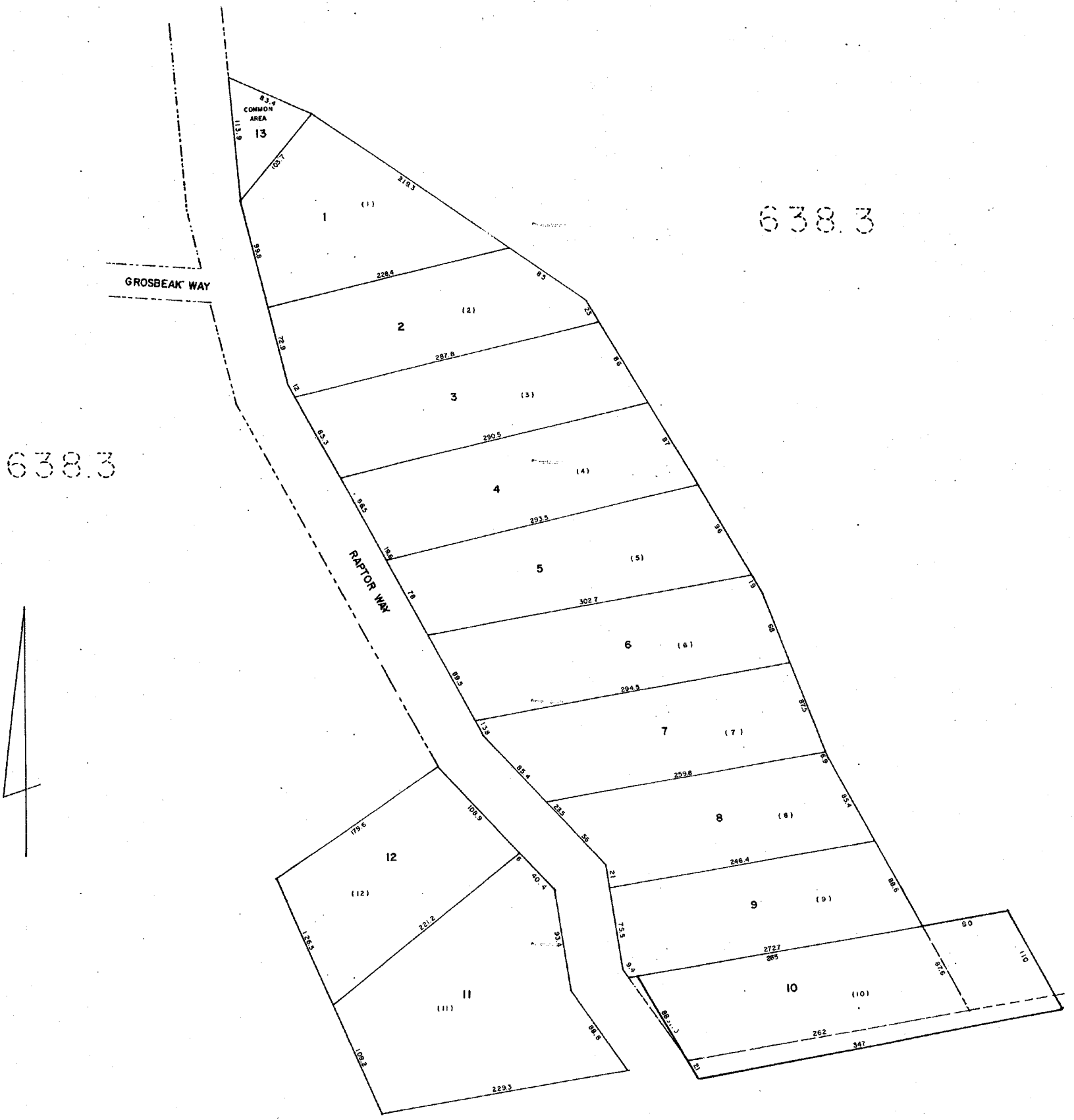
CLIFFS AT GLASSY SOUTH  
GREENVILLE COUNTY TAX MAPS  
GREENVILLE, S. C.

TAX DISTRICT	MAP NUMBER	REVISIONS
	638.10	
-314-	SCALE 1" = 100'	INDEX - 1

1837



THE COTTAGES AT THE CLIFFS		
GREENVILLE COUNTY TAX MAPS		
GREENVILLE, S. C.		
TAX DISTRICT	MAP NUMBER	REVISIONS
	<b>638.11</b>	
-314-	SCALE 1" = 50'	INDEX - 1



638.3

638.3

637.2

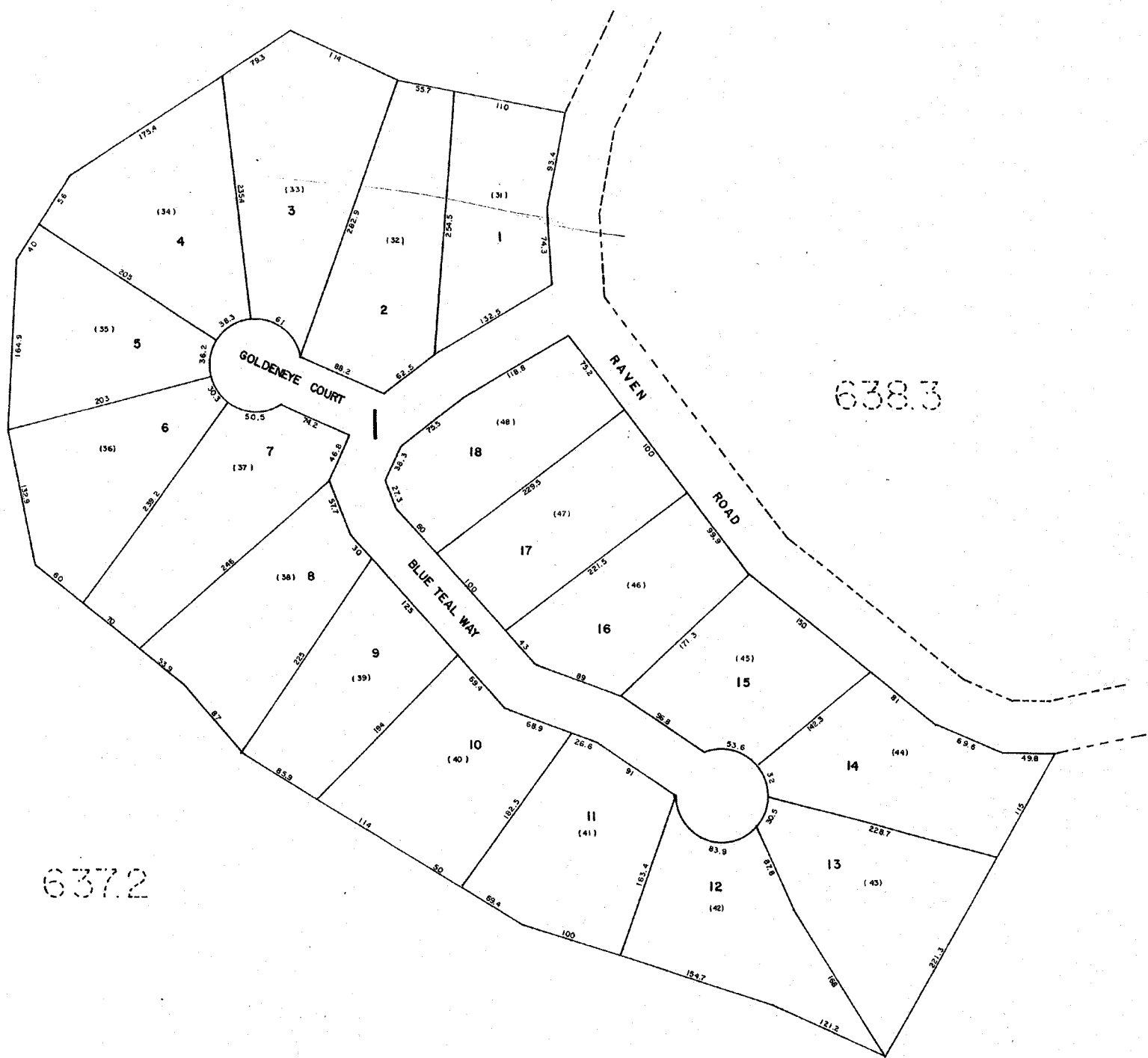
THE VILLAGE AT CLIFFS		
GREENVILLE COUNTY TAX MAPS		
GREENVILLE, S. C.		
TAX DISTRICT	MAP NUMBER	REVISIONS
	638.2	
-314-	SCALE 1" = 50'	INDEX-1

1839

638.3

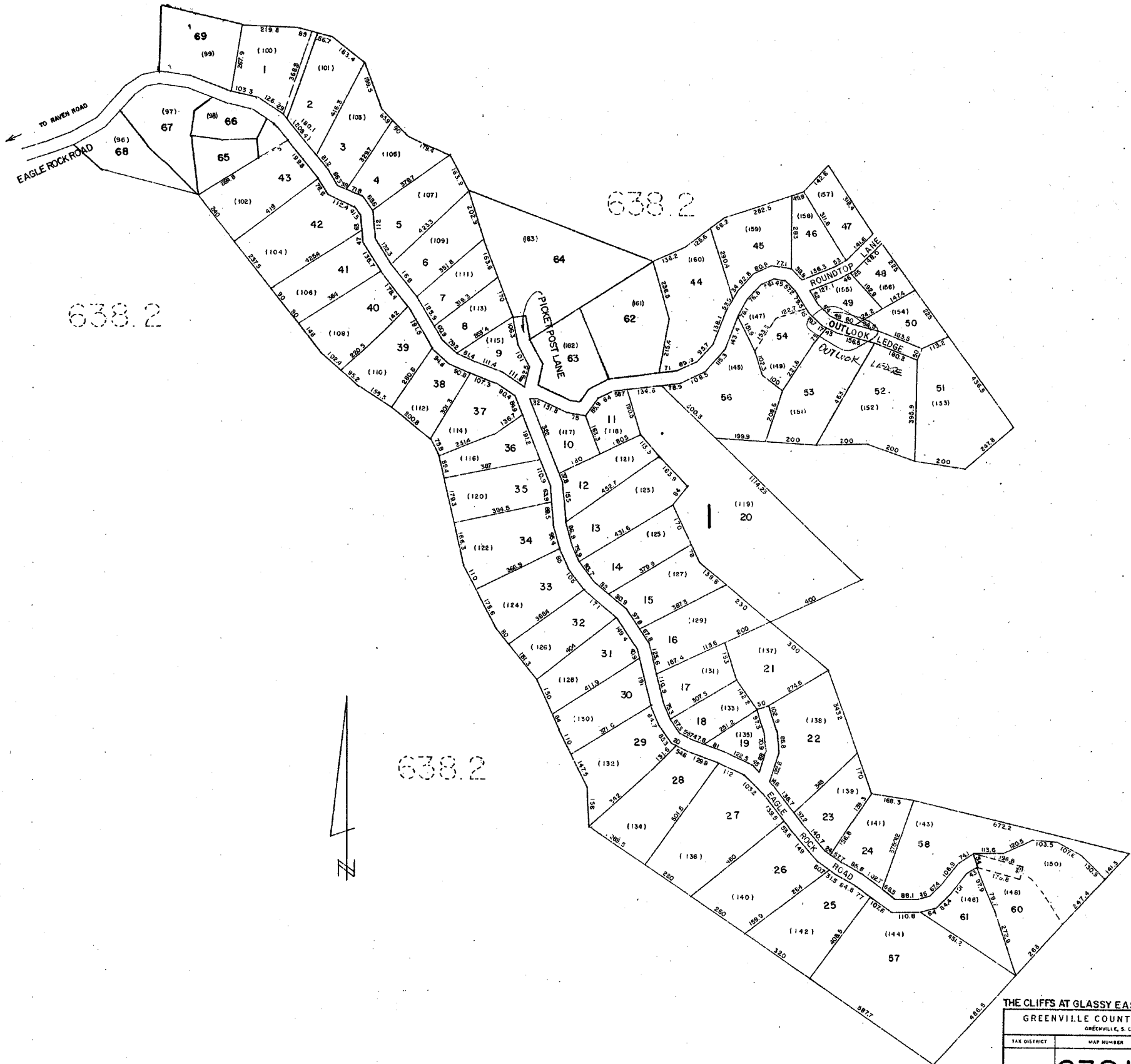
638.3

637.2



THE VILLAGE AT THE CLIFFS  
 GREENVILLE COUNTY TAX MAPS  
 GREENVILLE, S. C.

TAX DISTRICT	MAP NUMBER	REVISIONS
	<b>638.13</b>	
SCALE 1" = 60'		INDEX-1



THE CLIFFS AT GLASSY EAST  
GREENVILLE COUNTY TAX MAPS,  
GREENVILLE, S. C.

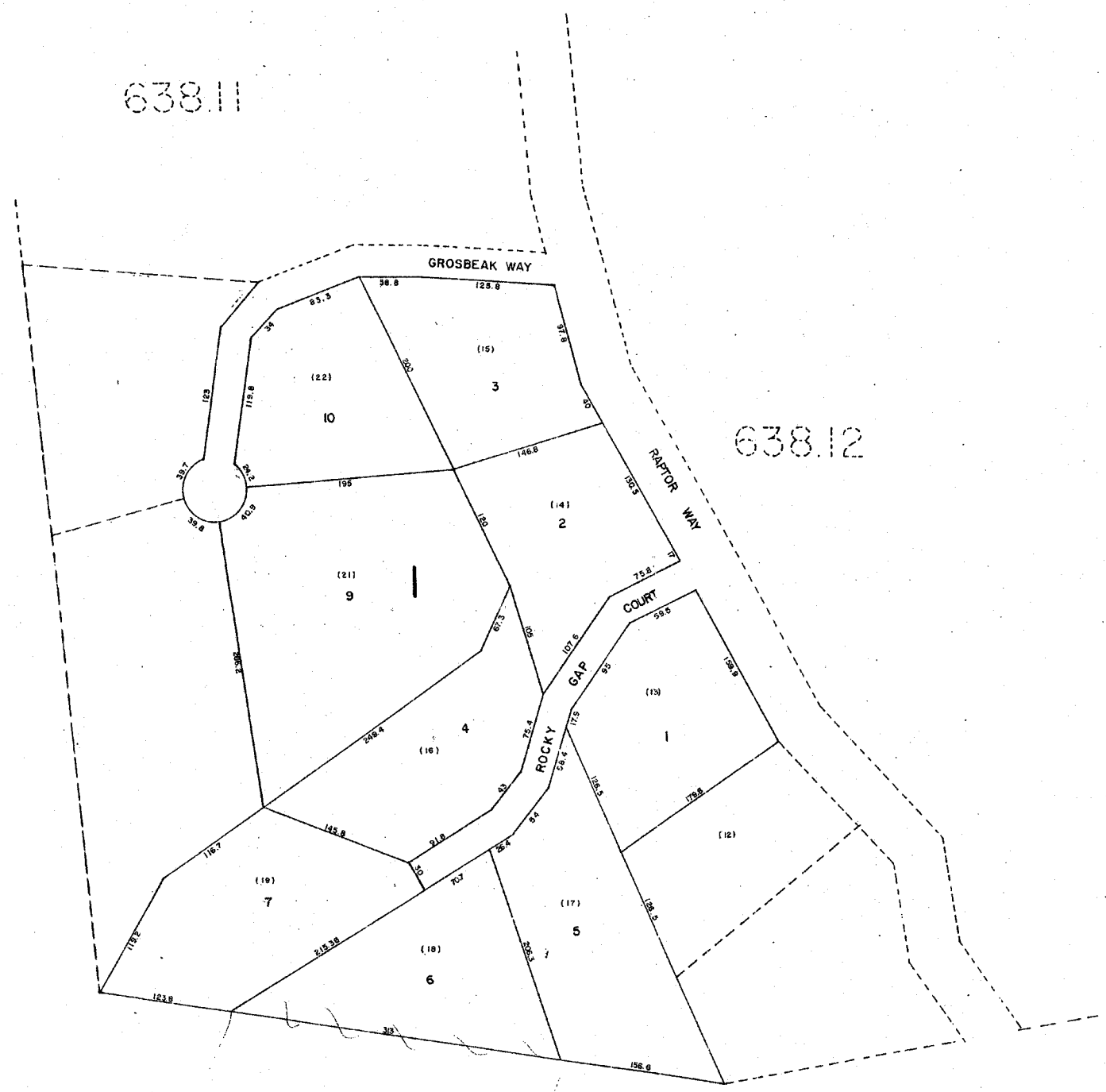
TAX DISTRICT	MAP NUMBER	REVISIONS
	<b>638.14</b>	
-314-	SCALE 1" = 200'	INDEX - 1

1841

638.11

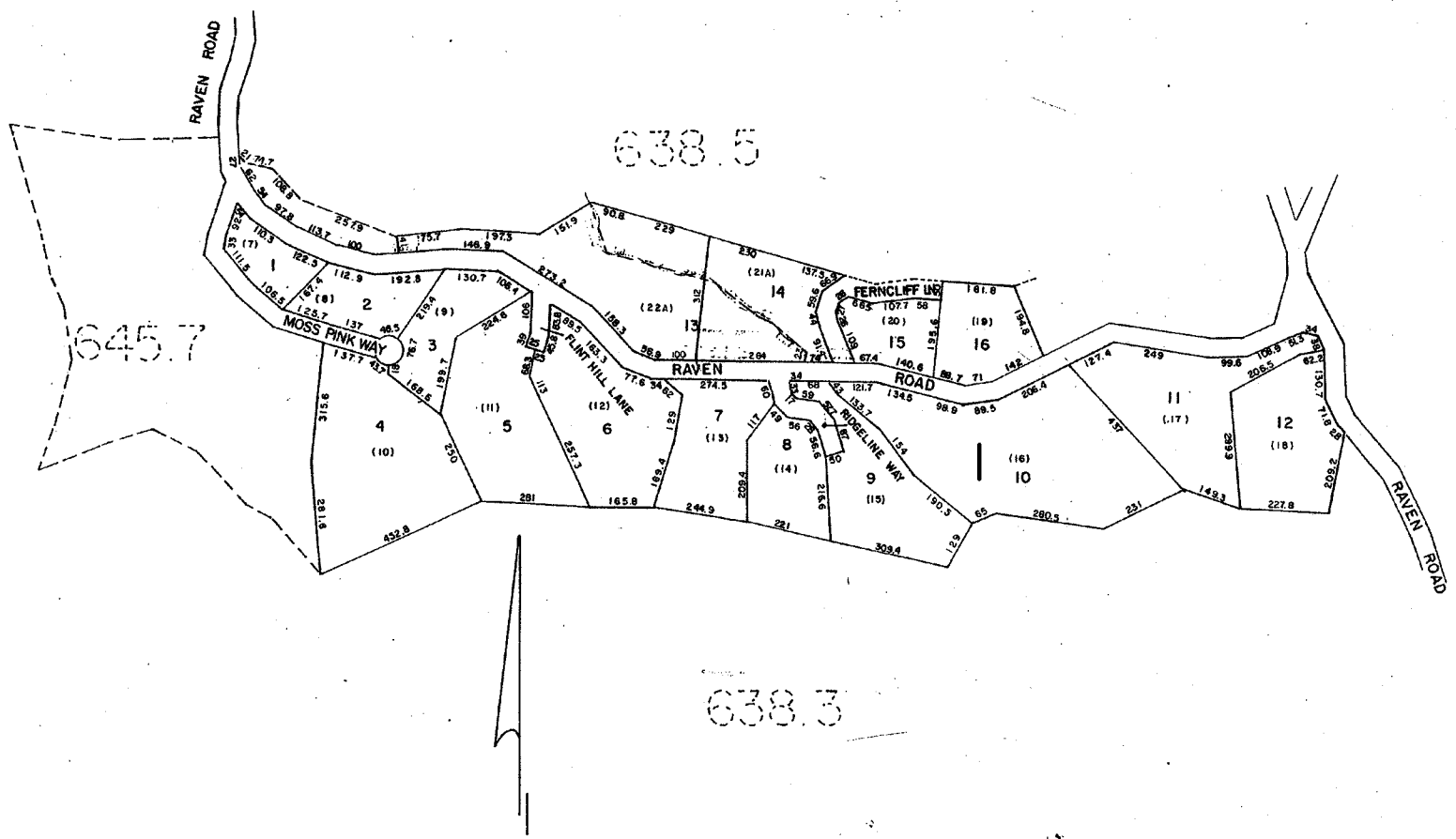
638.12

637.2



THE VILLAGE AT THE CLIFFS		
GREENVILLE COUNTY TAX MAPS		
GREENVILLE, S. C.		
TAX DISTRICT	MAP NUMBER	REVISIONS
	638.15	
-314-	SCALE 1" = 60'	INDEX-1





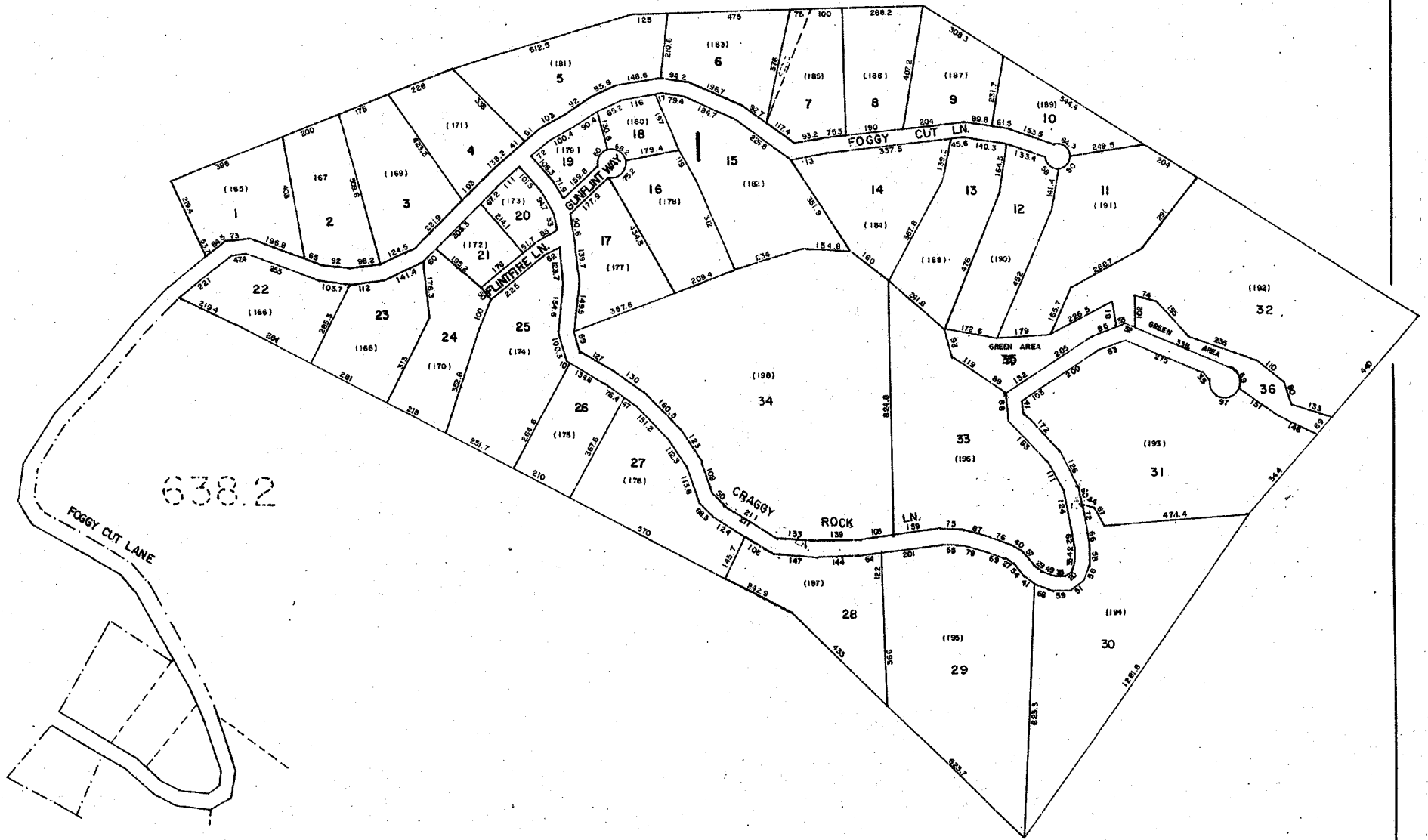
THE CLIFFS AT GLASSY EAST  
GREENVILLE COUNTY TAX MAPS  
GREENVILLE, S. C.

TAX DISTRICT	MAP NUMBER	REVISION
	<b>638.16</b>	
-314-	SCALE 1" = 200'	INDEX

1843

638.2

638.2



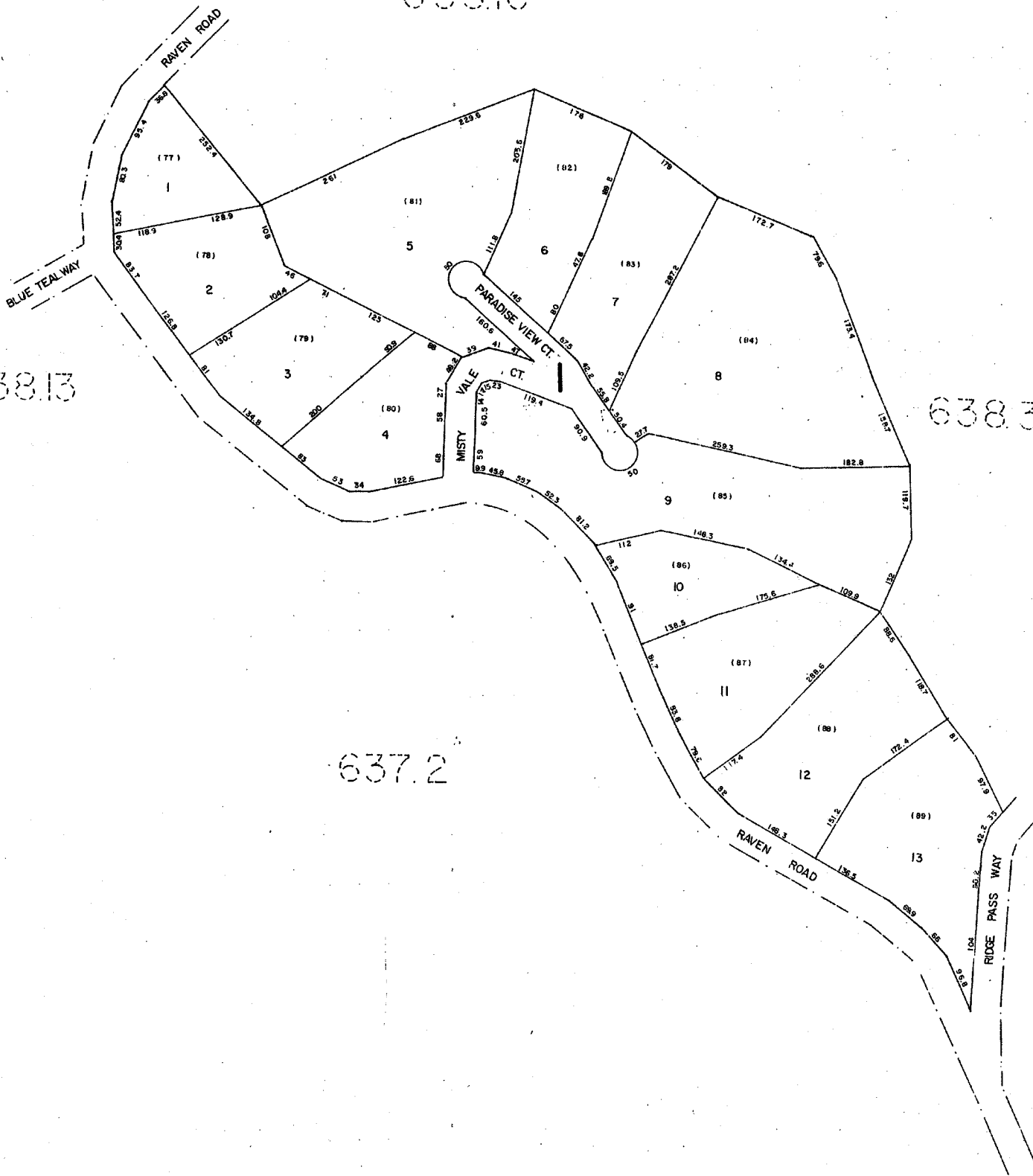
CLIFFS AT GLASSY EAST

GREENVILLE COUNTY TAX MAPS  
GREENVILLE, S.C.

TAX DISTRICT	MAP NUMBER	REVISIONS
	638.17	

638.17

638.10



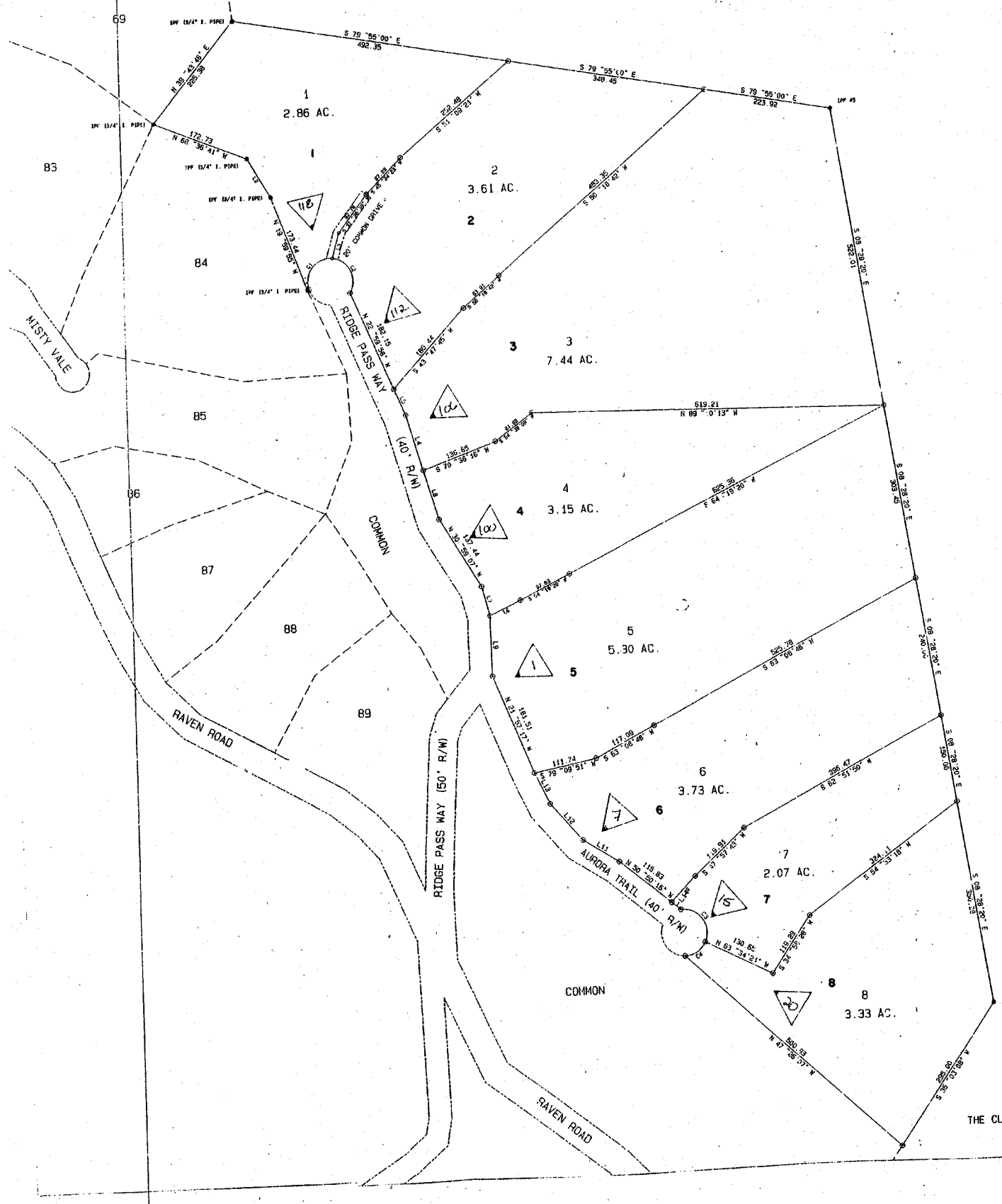
638.13

638.3

637.2

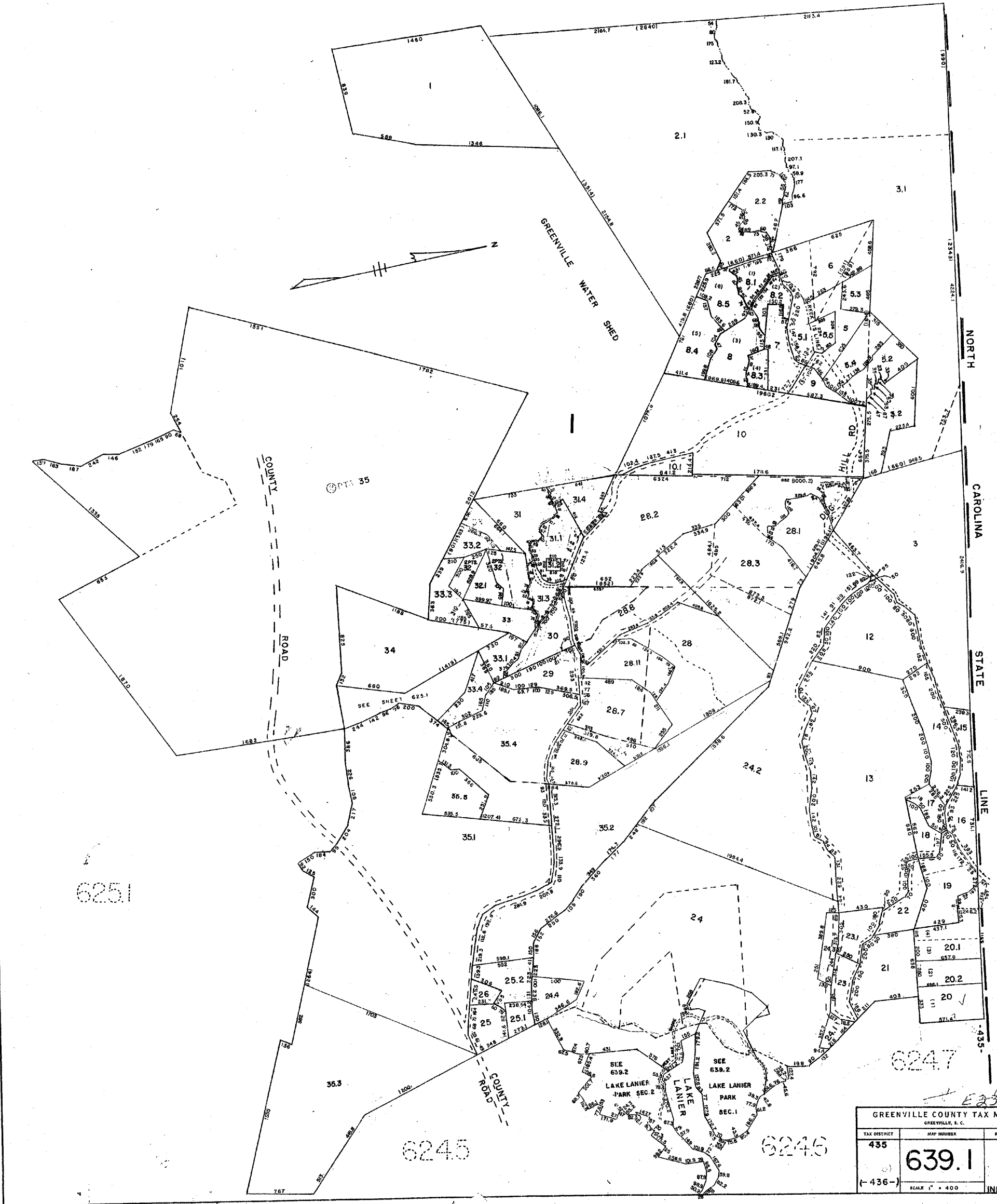
CLIFFS AT GLASSY SOUTH		
GREENVILLE COUNTY TAX MAPS		
GREENVILLE, S.C.		
TAX DISTRICT	MAP NUMBER	REVISIONS
	<b>638.18</b>	
- 352 -	SCALE 1" = 100'	INDEX - 1

1845



THE CLIFFS AT GLASSY, INC. M/F

CLIFFS AT GLASSY GRAYSTONE		
GREENVILLE COUNTY TAX MAPS.		
GREENVILLE, S. C.		
TAX DISTRICT	MAP NUMBER	REVISION
314	638.19	18
SCALE 1" = 100'		



6251

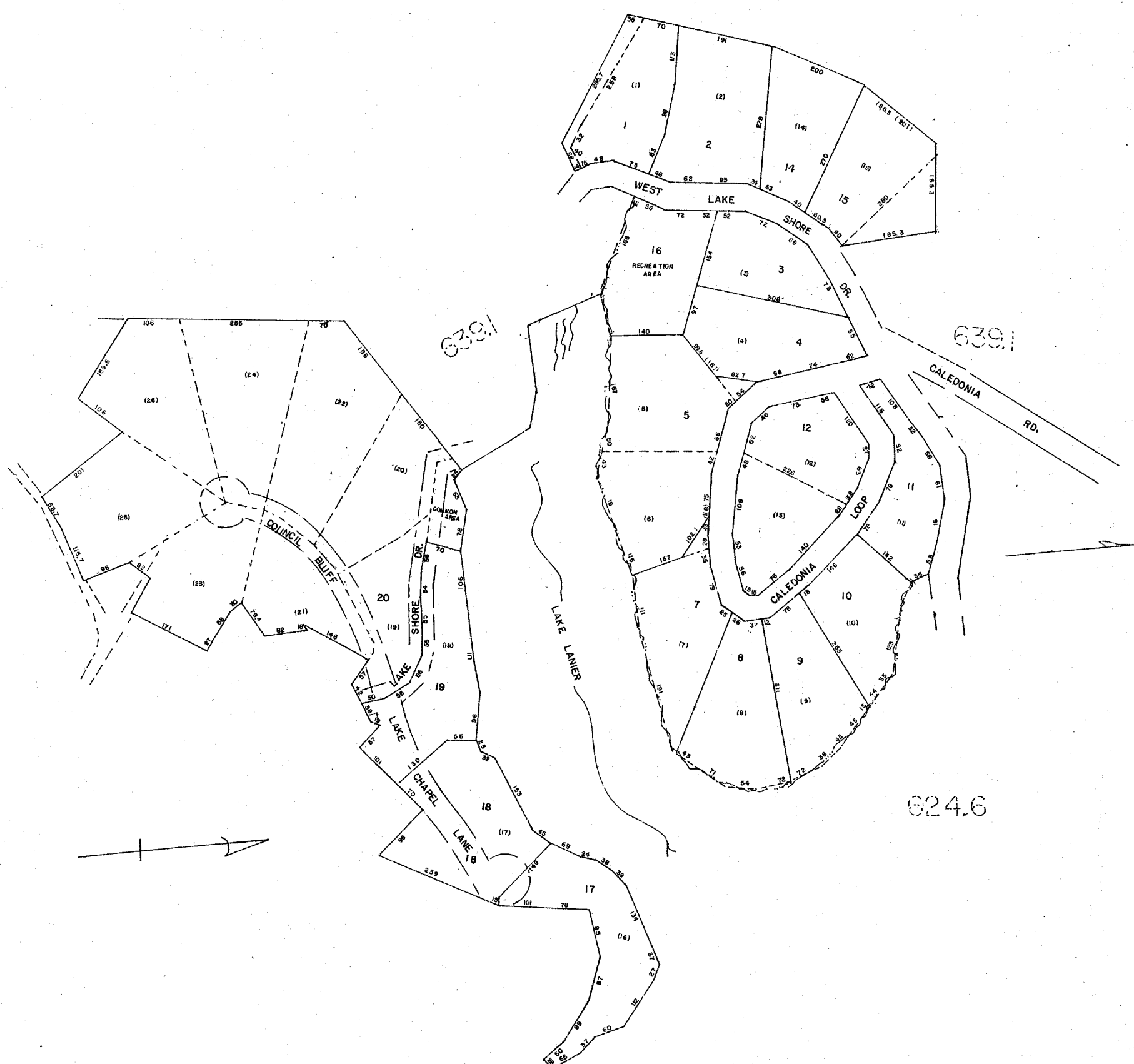
6245

6245

6247

GREENVILLE COUNTY TAX MAPS		
GREENVILLE, S. C.		
TAX DISTRICT	MAP NUMBER	REVISIONS
435	639.1	
(-436-)	SCALE 1" = 400'	INDEX-1

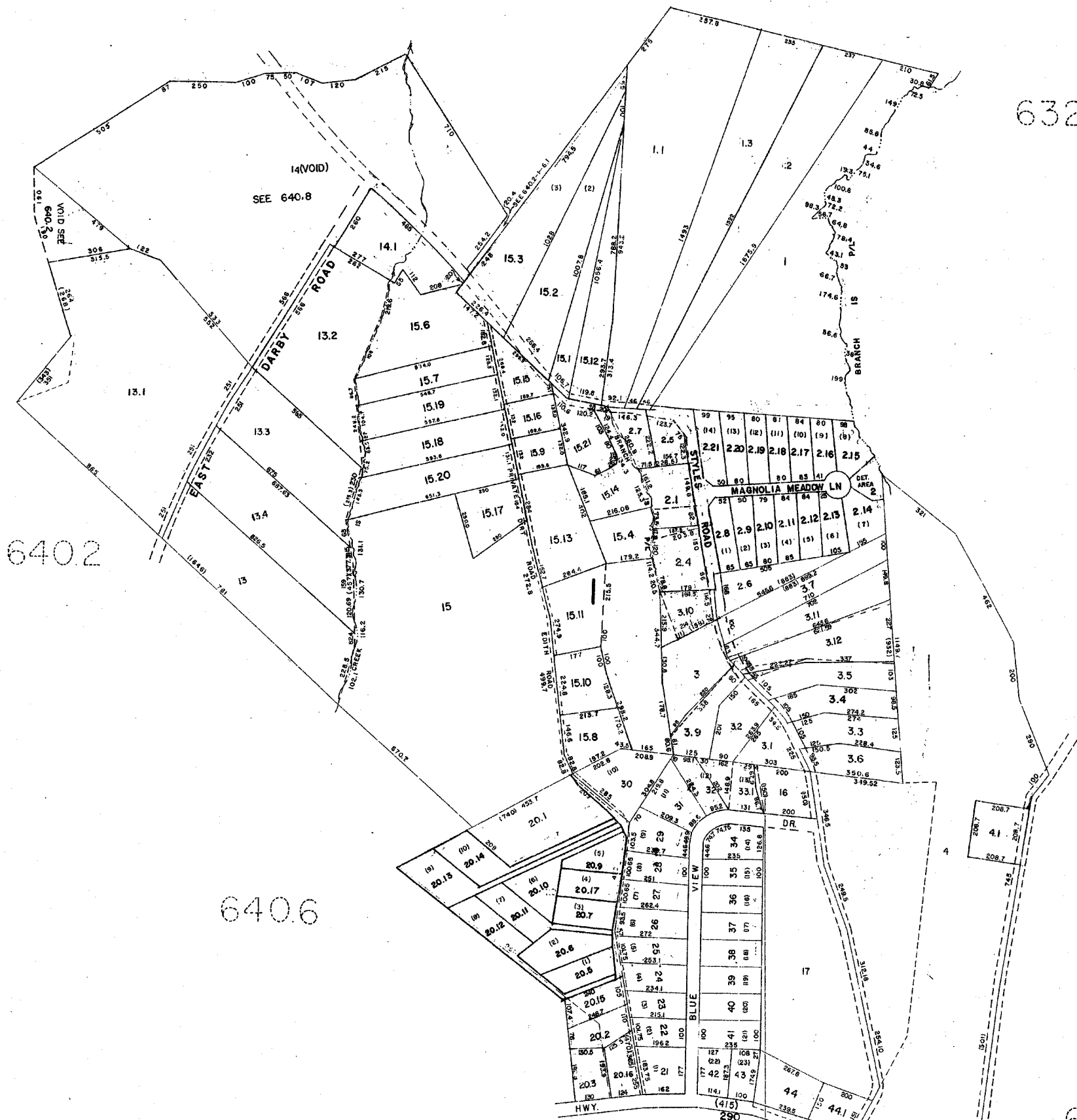
1847



LAKE LANIER PARK SEC. 1 & II		
GREENVILLE COUNTY TAX MAPS		
GREENVILLE, S. C.		
TAX DISTRICT	MAP NUMBER	REVISIONS
435	639.2	W-7
(-436-)	SCALE 1" = 100'	INDEX 1

640.2

632.1



640.2

640.6


640.6

632.1

E-33

GREENVILLE COUNTY TAX MAPS GREENVILLE, S.C.		
TAX DISTRICT	MAP NUMBER	REVISIONS
-316-	640.1	
SCALE 1" = 300'		INDEX-9

1849



641.1

641.1

640.4

633.1

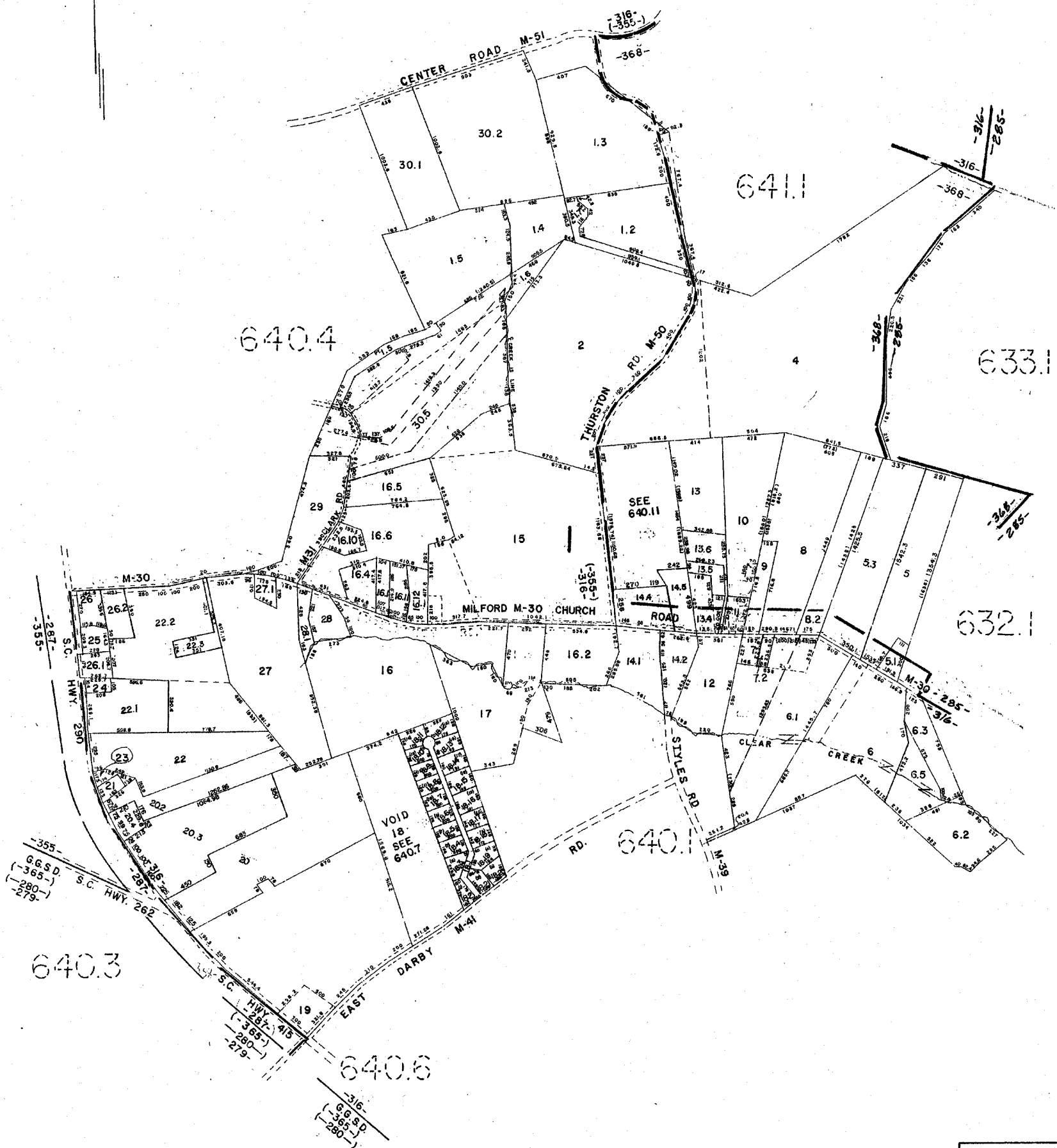
632.1

640.1

640.3

640.6

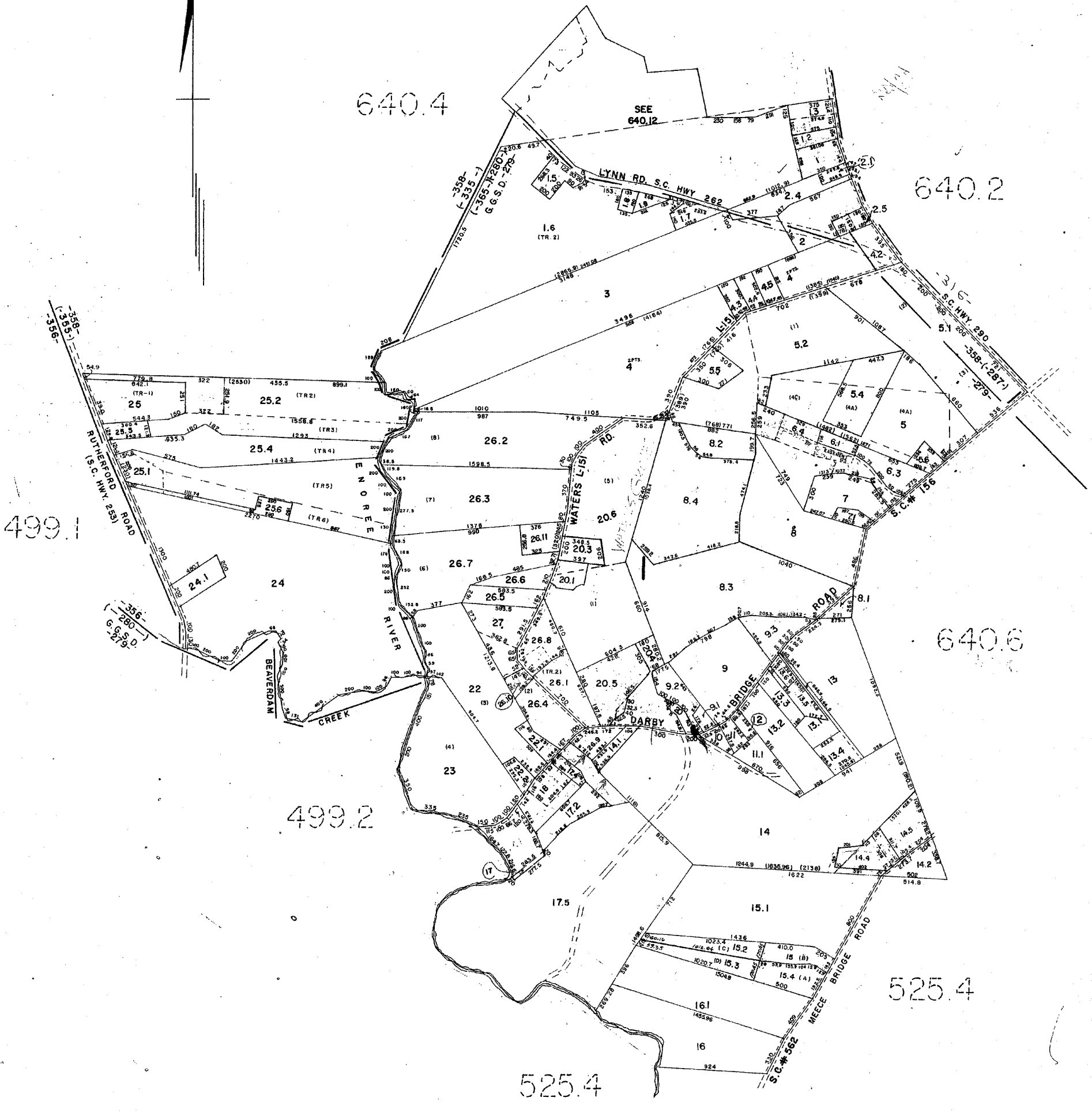
316-  
G.G.S.D.  
(-365-)  
-280-  
-279-



E-23

GREENVILLE COUNTY TAX MAPS		
GREENVILLE, S. C.		
TAX DISTRICT	MAP NUMBER	REVISIONS
-355-	<b>640.2</b>	
-368-		
(-280-)		
-287-		
SCALE 1" = 400'		INDEX-9





GREENVILLE COUNTY TAX MAPS GREENVILLE, S. C.		
TAX DISTRICT	MAP NUMBER	REVISIONS
(-355-)	<b>640.3</b>	
(-358-)		
(-279-)		
(-365-)		
SCALE 1" = 400'		INDEX-9

1851

641.1

640.2

N

640.5

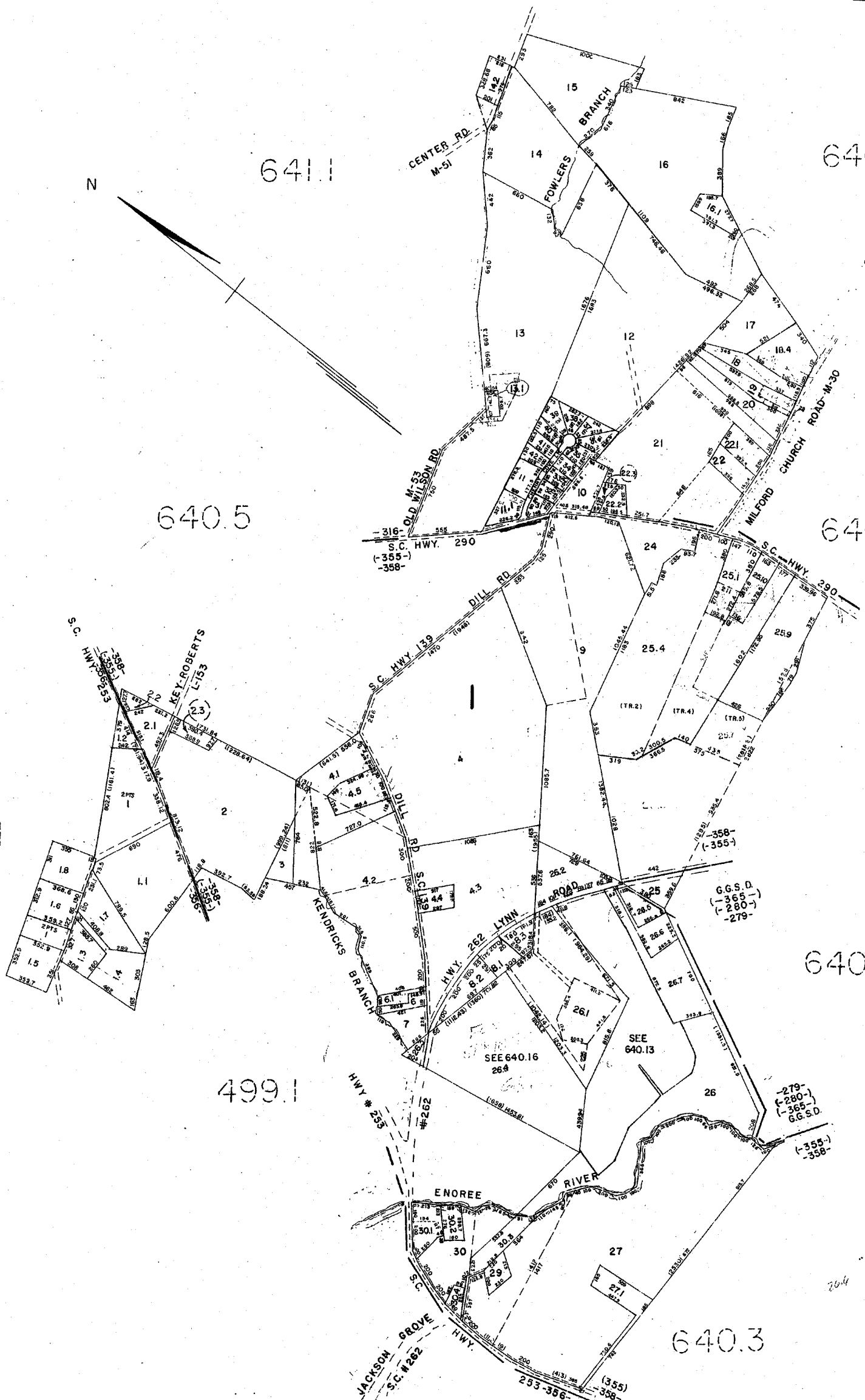
640.2

648.1

640.3

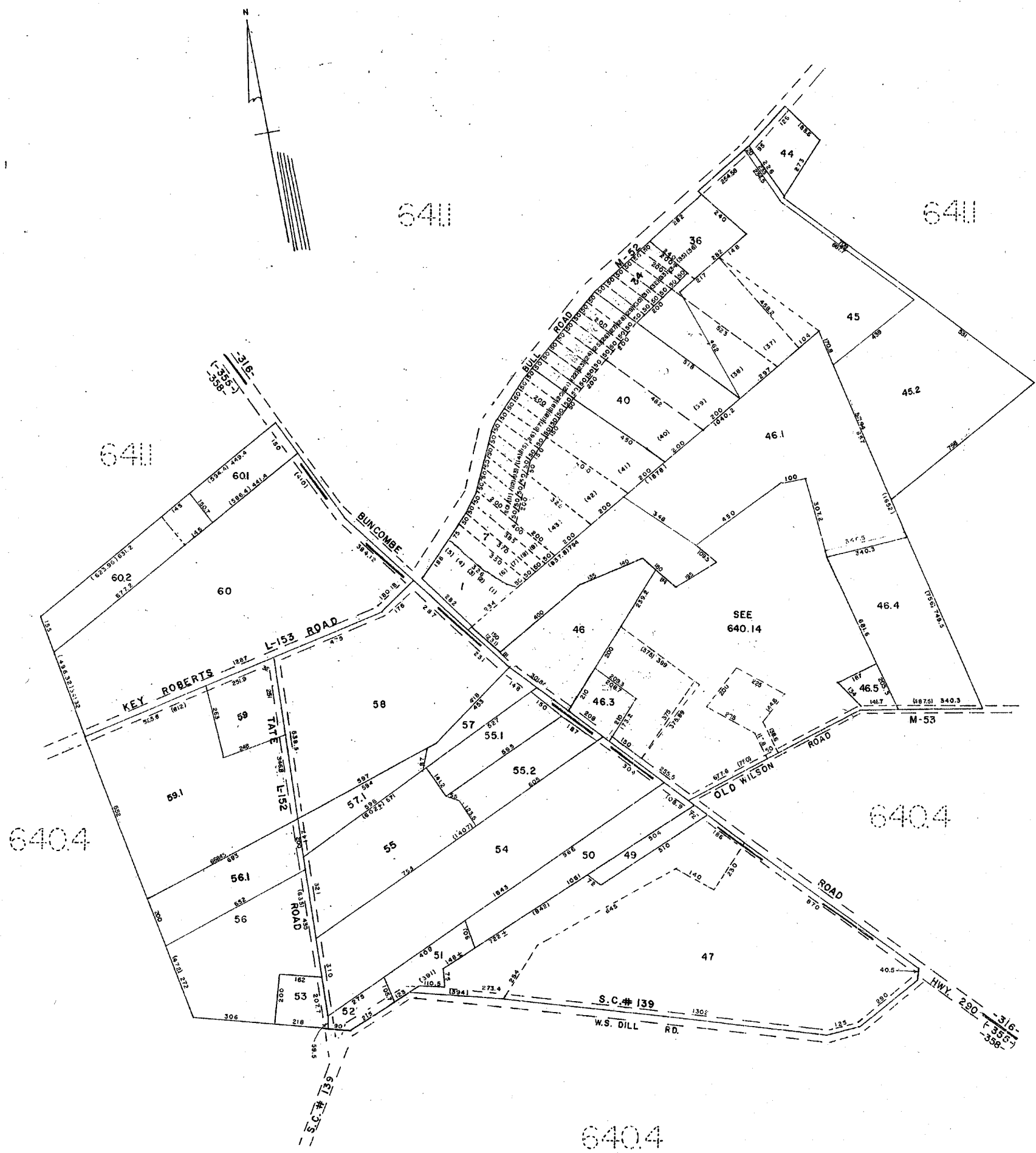
499.1

640.3




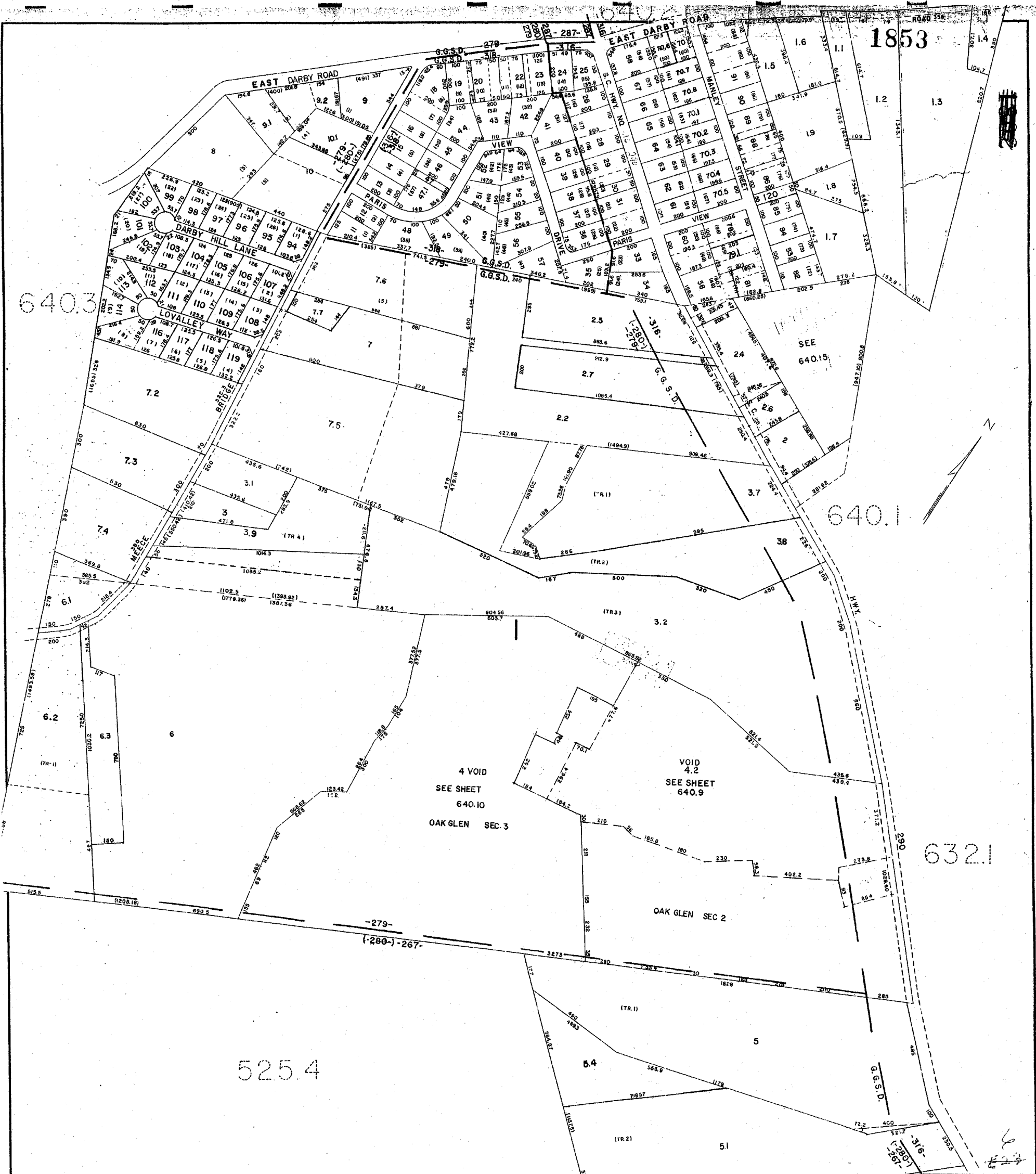
GREENVILLE COUNTY TAX MAPS GREENVILLE, S. C.		
TAX DISTRICT	MAP NUMBER	REVISIONS
(-355-) (280)	<b>640.4</b>	
356		
358		
318		
SCALE 1" = 400'		INDEX-9

264  
E23



E-23

GREENVILLE COUNTY TAX MAPS GREENVILLE, S.C.		
TAX DISTRICT	MAP NUMBER	REVISIONS
-316- (-355)- -358-	<b>6405</b>	
SCALE 1" = 200'		INDEX-9



1853

640.3

640.1

632.1

525.4

632.1

GREENVILLE COUNTY TAX MAPS GREENVILLE, S. C.		
TAX DISTRICT	MAP NUMBER	REVISIONS
316	640.6	
(-280-)		
-279-		
-267-		
318		

SCALE 1" = 200'

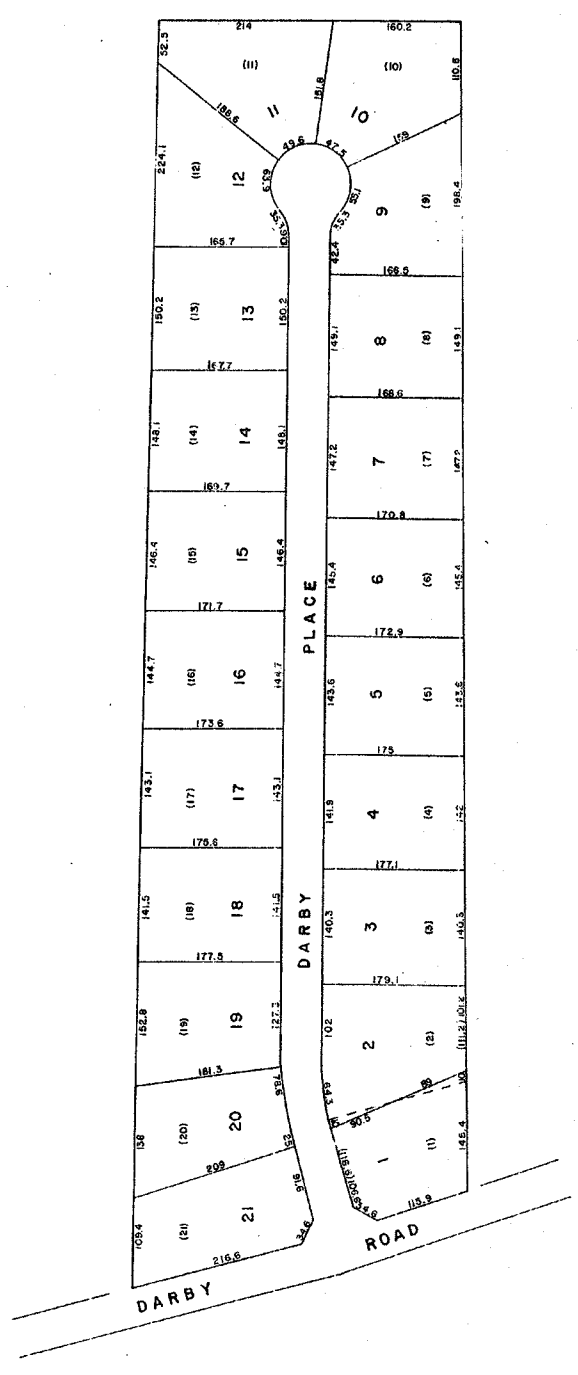
640.2

640.2

640.2

640.1

640.6



DARBY PLACE *ED*

GREENVILLE COUNTY TAX MAPS		
GREENVILLE, S. C.		
TAX DISTRICT	MAP NUMBER	REVISIONS
316	640.7	
SCALE 1" = 100'		INDEX-9

1855 1000

640.2



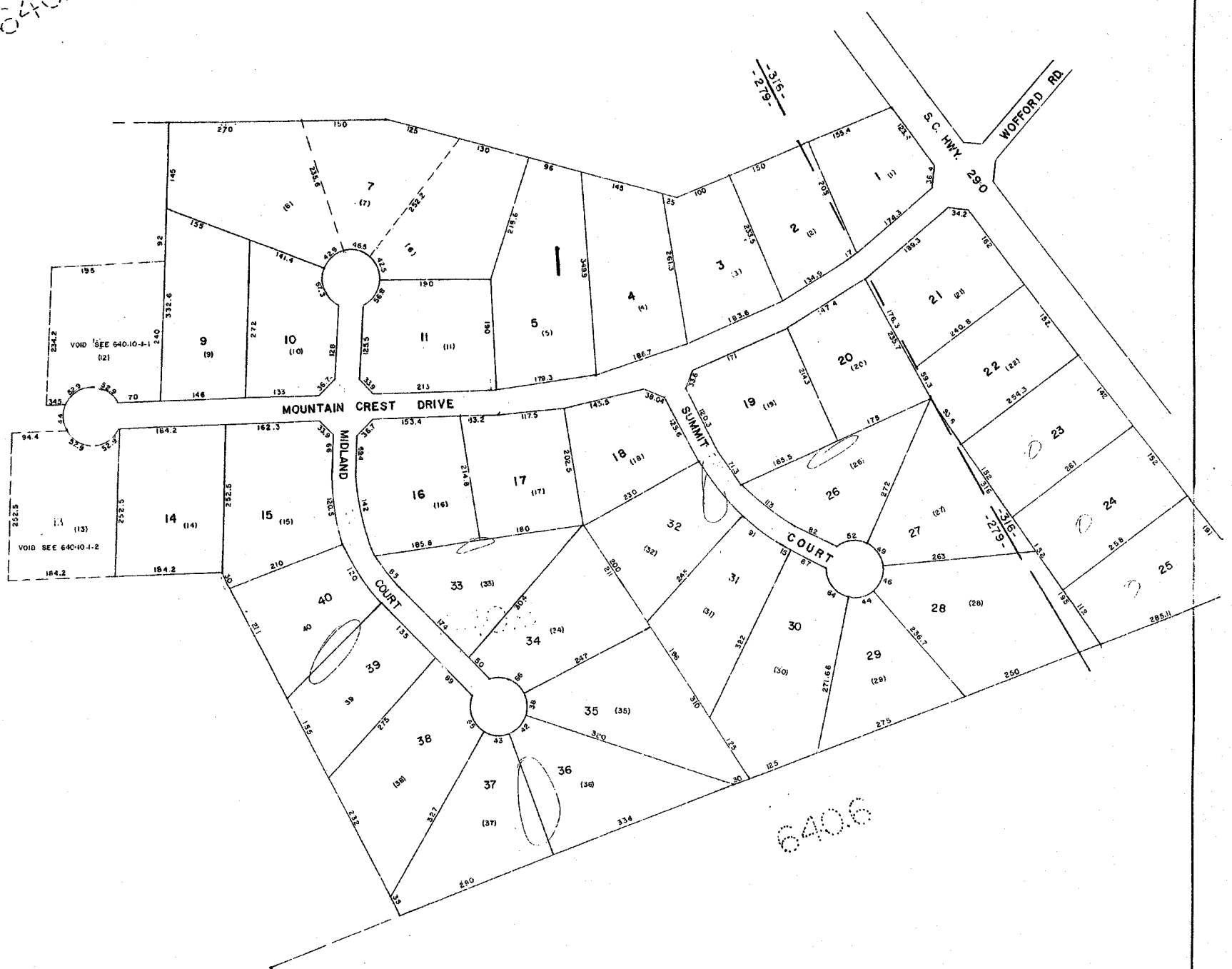
640.1

CLEAR CREEK SEC 1 & 2

GREENVILLE COUNTY TAX MAPS		
TAX DISTRICT	MAP NUMBER	REVISIONS
	640.8	
- 316 -	SCALE = 60	INDEX (9)

640.6

632.1



640.6

OAK GLEN E23

GREENVILLE COUNTY TAX MAPS GREENVILLE, S. C.		
TAX DISTRICT	MAP NUMBER	REVISIONS
-316- -279-	640.9	
SCALE 1" = 100'		INDEX 9

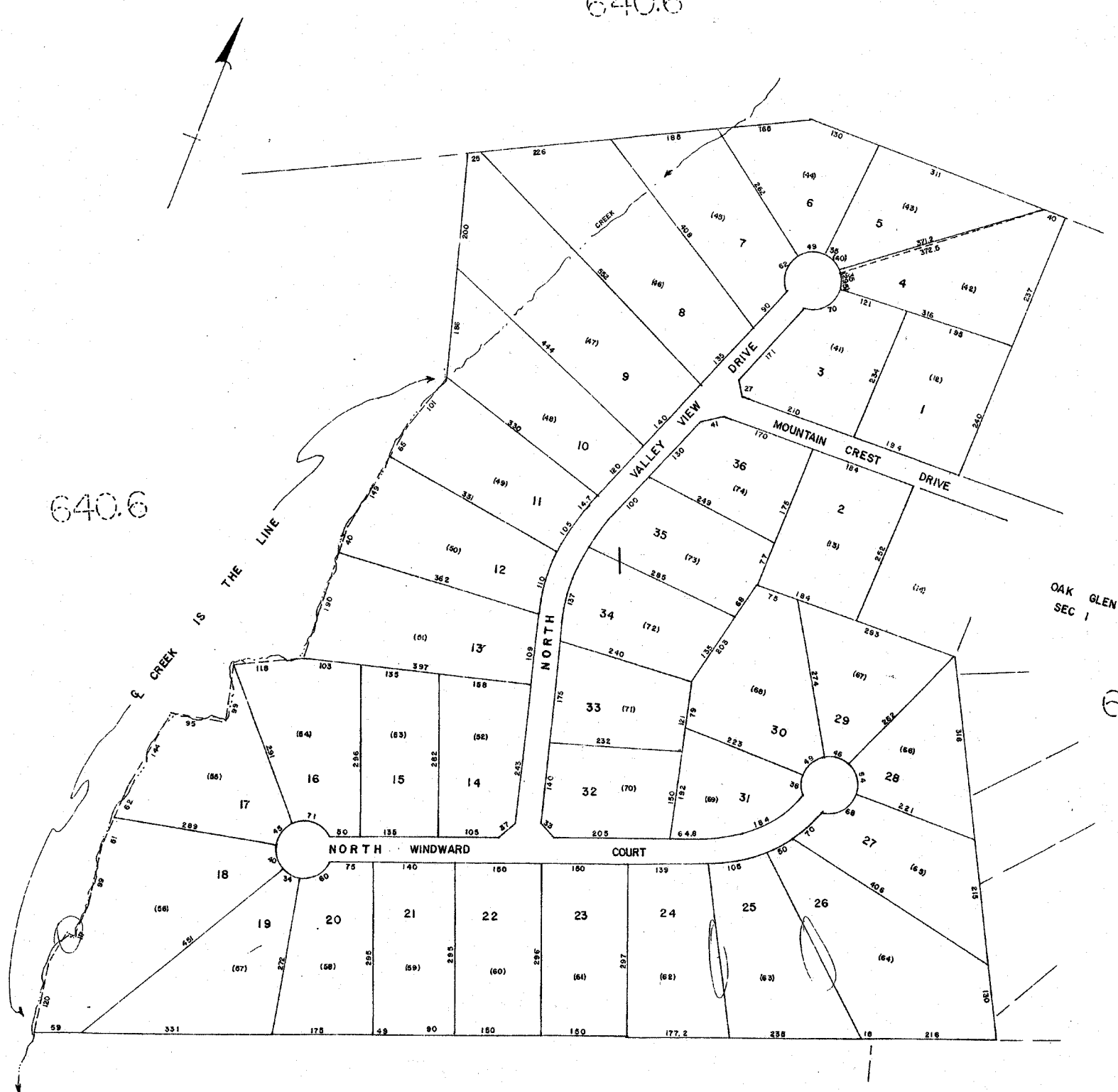
1857

640.6

640.6

640.9

525.4



OAK GLEN SEC 1

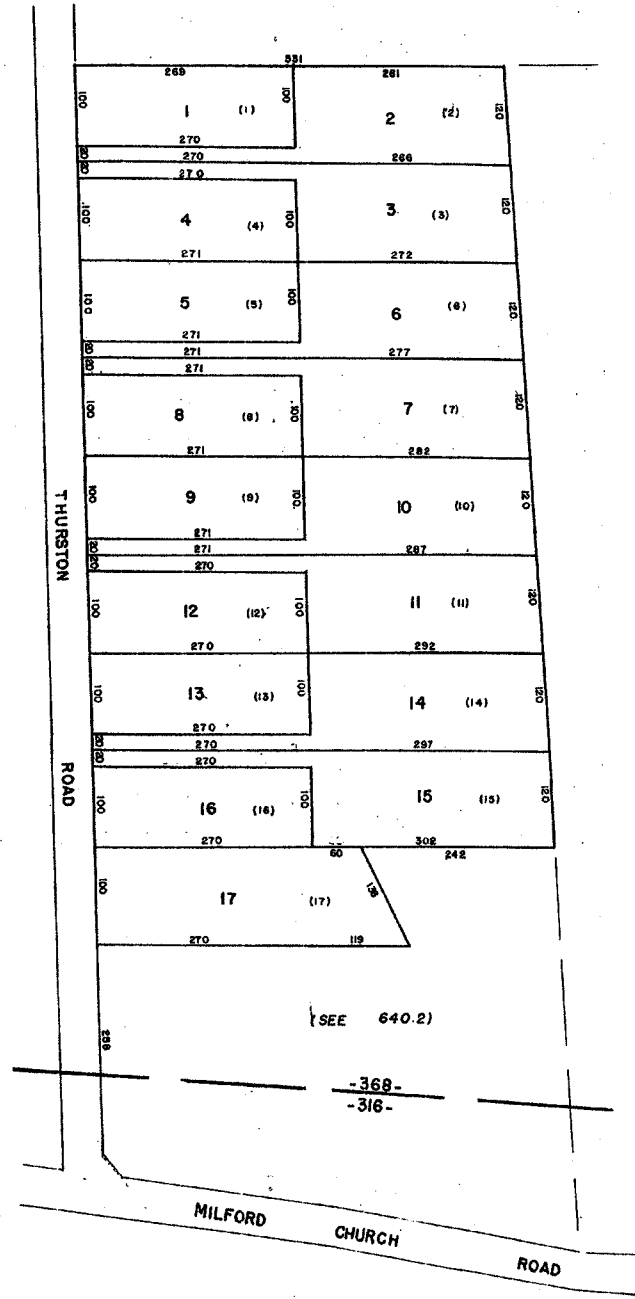
E23

OAK GLEN SEC. THREE		
GREENVILLE COUNTY TAX MAPS		
GREENVILLE, S. C.		
TAX DISTRICT	MAP NUMBER	REVISIONS
	640.10	
	SCALE 1" = 100'	9



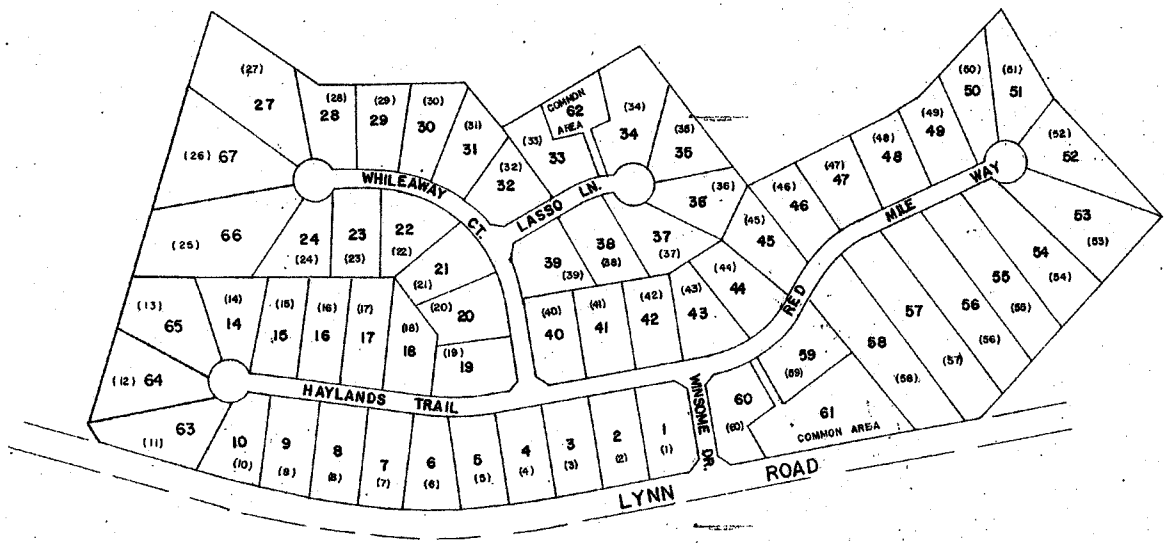
640.2

640.2



GREENVILLE COUNTY TAX MAPS GREENVILLE, S. C.		
TAX DISTRICT	MAP NUMBER	REVISIONS
- 368 -	<b>640.11</b>	
	SCALE 1" = 100'	INDEX - 9

1859



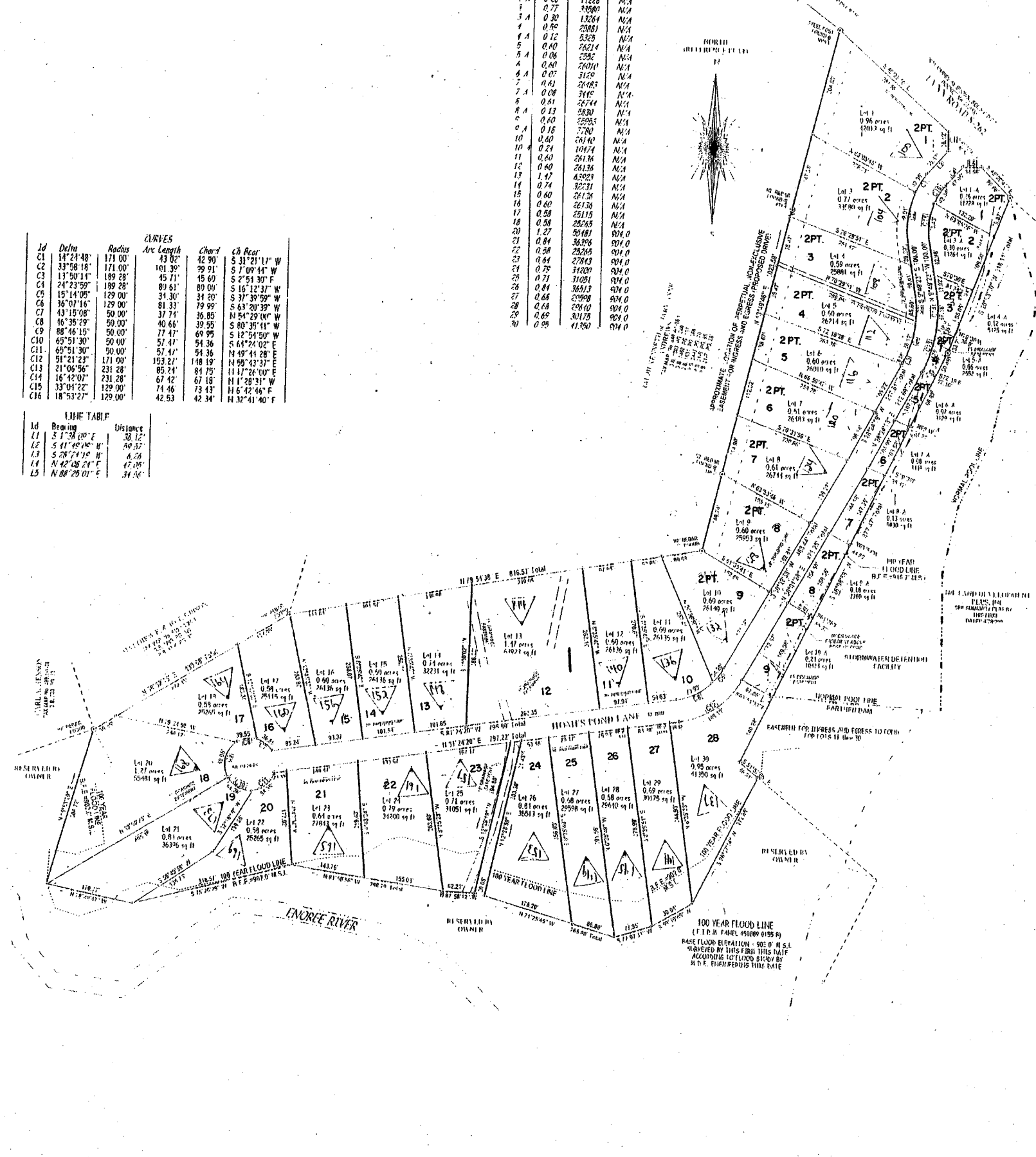
CASTLETON		
GREENVILLE COUNTY TAX MAPS		
GREENVILLE, S. C.		
TAX DISTRICT	MAP NUMBER	REVISIONS
358	640.2	
SCALE 1" = 200'		INDEX-9

PROPOSED IMPROVEMENTS TO THE

LOT	ACRES	Sq Ft	F.F.E.
1	0.56	42013	N/A
1A	0.25	11228	N/A
2	0.77	33580	N/A
3A	0.30	13264	N/A
4	0.50	20851	N/A
4A	0.12	5325	N/A
5	0.60	25214	N/A
5A	0.06	2352	N/A
6A	0.60	26010	N/A
7	0.61	3129	N/A
7A	0.09	26483	N/A
8	0.81	3115	N/A
8A	0.13	25744	N/A
9	0.60	25200	N/A
9A	0.60	25200	N/A
10	0.18	2780	N/A
10A	0.60	26140	N/A
11	0.24	10474	N/A
12	0.60	26136	N/A
13	0.60	26136	N/A
14	1.47	42923	N/A
15	0.74	32231	N/A
16	0.60	26136	N/A
17	0.60	26136	N/A
18	0.58	25115	N/A
19	0.58	25115	N/A
20	1.27	25481	N/A
21	0.84	36326	N/A
22	0.58	25205	N/A
23	0.44	27843	N/A
24	0.75	31200	N/A
25	0.71	30513	N/A
26	0.64	31021	N/A
27	0.68	29908	N/A
28	0.68	29908	N/A
29	0.65	30175	N/A
30	0.58	41750	N/A

Id	Defn	Radius	Chord	Ch Rear	
C1	14°24'48"	171.00'	43.02'	42.90'	S 31°21'11" W
C2	33°58'18"	171.00'	101.39'	99.91'	S 7°09'14" W
C3	13°50'14"	189.28'	45.71'	45.69'	S 7°51'30" E
C4	24°23'59"	189.28'	80.61'	80.00'	S 16°12'37" W
C5	15°14'00"	129.00'	34.30'	34.20'	S 37°39'59" W
C6	36°07'16"	129.00'	81.33'	79.99'	S 63°20'39" W
C7	43°15'08"	50.00'	37.74'	36.85'	N 54°29'00" W
C8	16°35'29"	50.00'	40.86'	39.95'	S 80°35'11" W
C9	88°46'15"	50.00'	77.47'	69.95'	S 64°24'02" E
C10	65°51'30"	50.00'	57.44'	54.36'	S 12°54'50" W
C11	65°51'30"	50.00'	57.44'	54.36'	N 49°44'28" E
C12	51°21'23"	171.00'	153.21'	148.19'	N 65°43'37" E
C13	21°09'56"	231.28'	85.24'	84.75'	N 17°26'00" E
C14	16°42'03"	231.28'	67.42'	67.18'	N 1°28'31" W
C15	33°04'22"	129.00'	71.46'	73.43'	N 6°42'46" E
C16	18°53'27"	129.00'	42.53'	42.34'	N 32°41'40" E

Id	Bearing	Distance
L1	S 1°34'10" E	38.12'
L2	S 1°19'08" W	49.37'
L3	S 28°24'05" W	4.26'
L4	N 42°46'24" E	4.26'
L5	N 88°29'01" E	34.56'



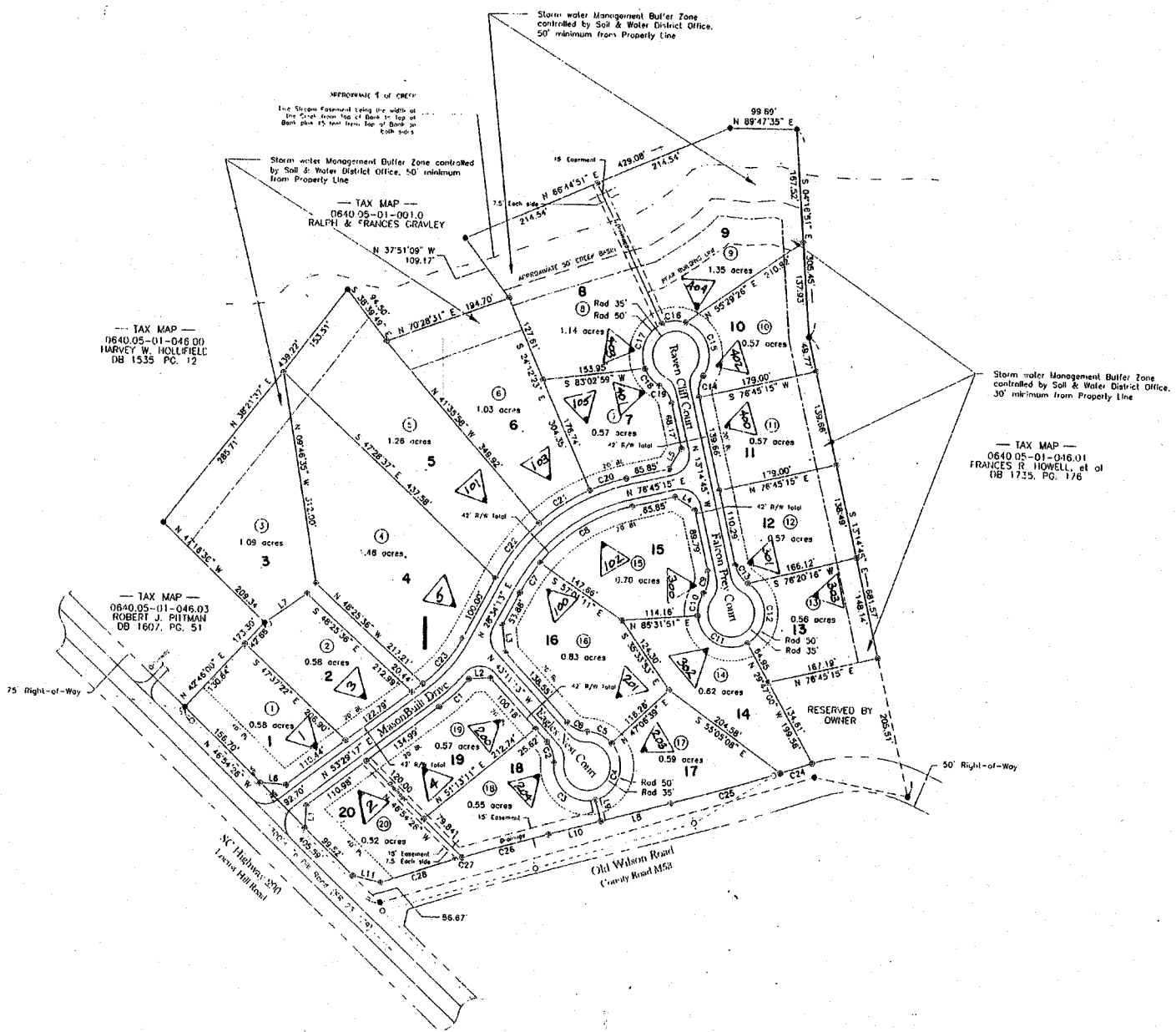
HOMEVIEW ESTATES		
GREENVILLE COUNTY TAX MAPS		
GREENVILLE, S. C.		
TAX DISTRICT	MAP NUMBER	REVISIONS
	<b>640.13</b>	
358	SCALE 1" = 100'	INDEX-9

LEGEND

○	UTILITY POLE
⊙	WATER METER
●	IRON PIN FOUND
⊙	IRON PIN SET (NO. 5 REBAR)
---	EXTERIOR BOUNDARY
---	INTERIOR PARCEL LINES
---	DRAINAGE EASEMENT
---	PROPOSED ROAD RIGHT-OF-WAY
---	CENTERLINE CREEK
---	EXISTING OVERHEAD UTILITIES
ABBREVIATION DESCRIPTION	
BL	BUILDING LINE
DB	DEED BOOK
PG.	PAGE
R/W	RIGHT-OF-WAY
SC	SOUTH CAROLINA
WM	WATER METER

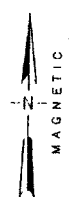
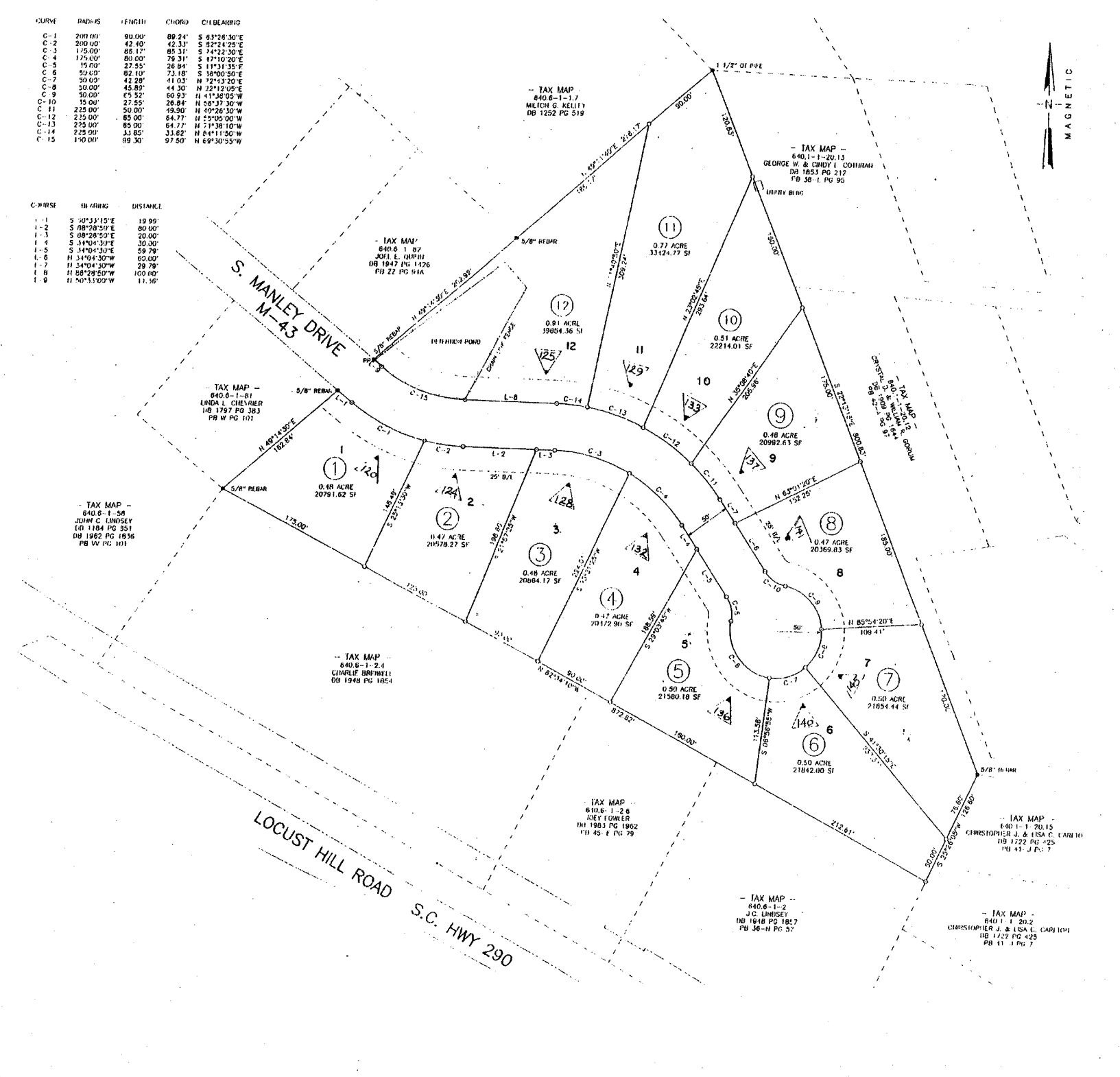
CURVE TABLE					LINE TABLE		
CURVE	LENGTH	RADIUS	CURVE BEARING	CHORD	LINE	LENGTH	BEARING
C1	81.38	251.01	N 40° 28' 59" E	81.38	L1	32.21	N 03° 17' 26" E
C2	33.04	40.00	S 19° 31' 19" E	32.11	L2	32.00	N 86° 43' 06" E
C3	96.47	50.00	S 05° 33' 53" E	81.61	L3	40.51	N 67° 18' 30" W
C4	102.65	50.00	N 15° 55' 39" E	85.55	L4	35.30	S 68° 14' 45" E
C5	41.59	50.00	N 68° 49' 11" W	40.38	L5	35.38	S 31° 45' 15" W
C6	33.04	10.00	N 65° 51' 58" W	32.11	L6	38.41	N 86° 42' 34" W
C7	52.08	257.22	N 01° 27' 27" E	52.77	L7	78.89	S 75° 17' 45" W
C8	163.15	257.22	N 58° 32' 08" E	160.72	L8	107.73	S 75° 17' 45" W
C9	33.04	40.00	S 10° 23' 08" W	32.11	L9	31.47	S 16° 15' 20" E
C10	34.87	50.00	S 14° 16' 33" W	33.89	L10	80.52	S 75° 17' 45" W
C11	95.80	50.00	S 02° 42' 50" E	84.04	L11	49.93	S 77° 44' 30" E
C12	105.31	50.00	N 00° 14' 11" W	86.90			
C13	33.04	40.00	N 28° 54' 29" W	32.11			
C14	33.04	40.00	N 10° 25' 08" E	32.11			
C15	83.75	10.00	N 19° 37' 42" W	80.81			
C16	37.15	40.00	S 85° 22' 27" W	36.30			
C17	75.69	40.00	S 20° 43' 17" W	68.67			
C18	33.10	50.00	S 41° 28' 49" E	32.50			
C19	33.04	40.00	S 08° 54' 39" E	32.11			
C20	57.24	293.22	S 31° 18' 28" W	52.18			
C21	90.03	293.22	S 57° 05' 49" W	80.49			
C22	103.56	293.22	S 38° 29' 07" W	103.05			
C23	90.50	293.22	S 41° 01' 45" W	90.18			
C24	50.00	3500.27	S 72° 05' 37" W	50.00			
C25	170.64	3500.27	S 73° 53' 58" W	170.62			
C26	131.21	4068.88	S 74° 21' 04" E	131.20			
C27	10.86	4068.88	S 73° 51' 04" E	10.89			
C28	117.29	4068.88	S 72° 25' 52" E	117.28			

TAX MAP --  
0840.05-01-048.01  
FRANCES R. HOWELL, et al  
DB 1735, PG. 176



CURVE	RADIUS	ANGLE	CHORD	CHORD BEARING
C-1	200.00'	90.00°	89.24'	S 83°26'30"E
C-2	200.00'	42.40°	42.33'	S 82°24'25"E
C-3	175.00'	68.17°	85.31'	S 74°22'30"E
C-4	175.00'	80.00°	79.31'	S 47°10'20"E
C-5	150.00'	27.55°	26.84'	N 11°11'35"E
C-6	50.00'	82.10°	73.18'	S 16°00'50"E
C-7	50.00'	42.28°	41.03'	N 2°13'20"E
C-8	50.00'	45.89°	44.30'	N 22°12'05"E
C-9	50.00'	75.52°	60.93'	N 41°38'05"W
C-10	15.00'	27.55°	26.84'	N 05°37'30"W
C-11	225.00'	50.00°	19.90'	N 09°26'30"W
C-12	225.00'	85.00°	64.77'	N 59°05'00"W
C-13	225.00'	85.00°	64.77'	N 19°38'10"W
C-14	225.00'	33.85°	33.82'	N 84°11'50"W
C-15	150.00'	99.30°	97.50'	N 69°30'55"W

CURVE	IB	IBRZ	DISTANCE
I-1	S	02°13'15"E	19.89'
I-2	S	08°28'59"E	60.00'
I-3	S	08°28'59"E	20.00'
I-4	S	14°04'30"E	30.00'
I-5	S	14°04'30"E	59.79'
I-6	N	14°04'30"W	60.00'
I-7	N	14°04'30"W	79.79'
I-8	N	08°28'59"W	100.00'
I-9	N	02°13'10"W	11.30'



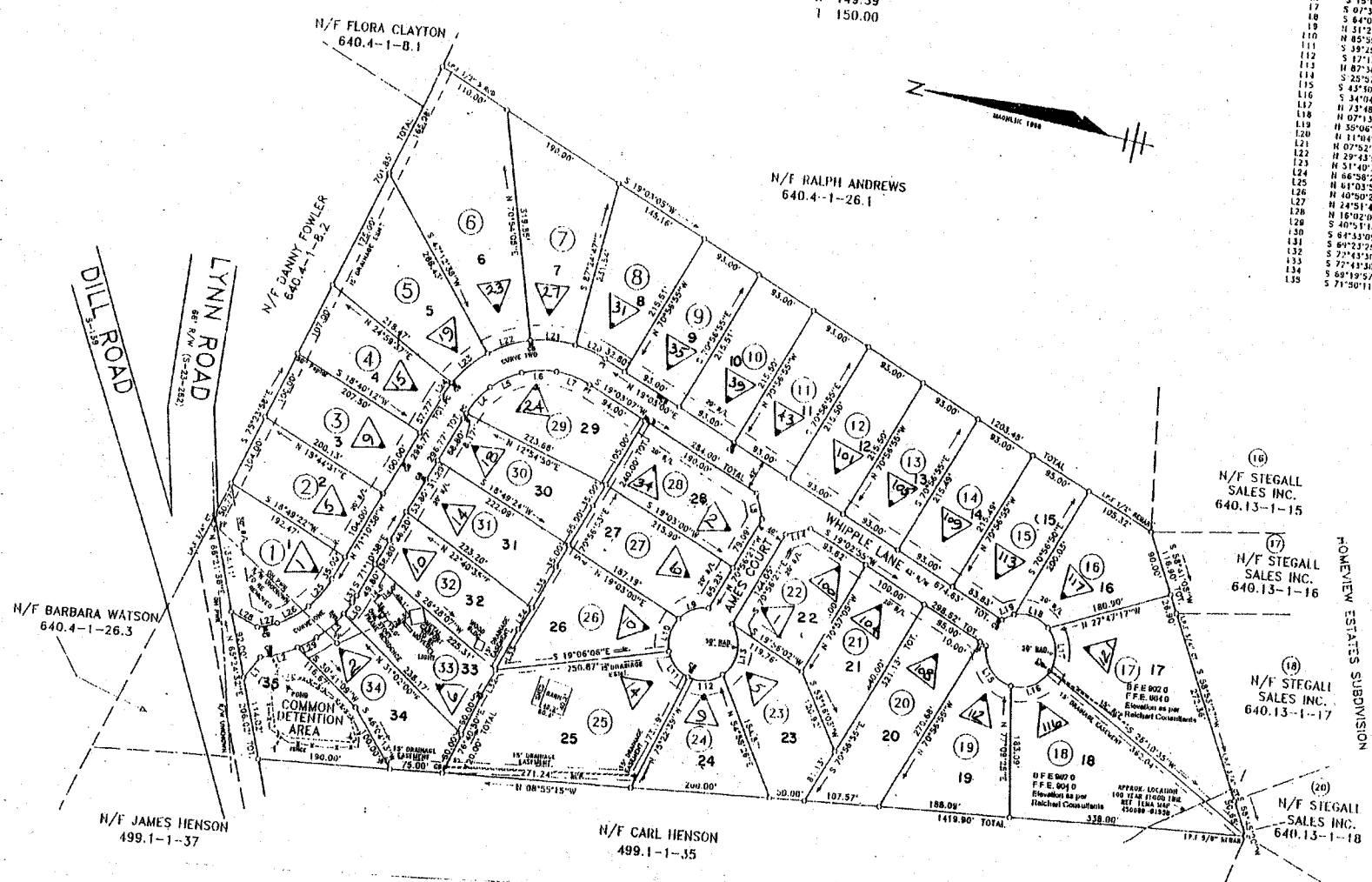
MANLEY HEIGHTS		
GREENVILLE COUNTY TAX MAPS		
GREENVILLE, S.C.		
TAX DISTRICT	MAP NUMBER	REVISIONS
316	640.15	9
SCALE 1" = 60'		


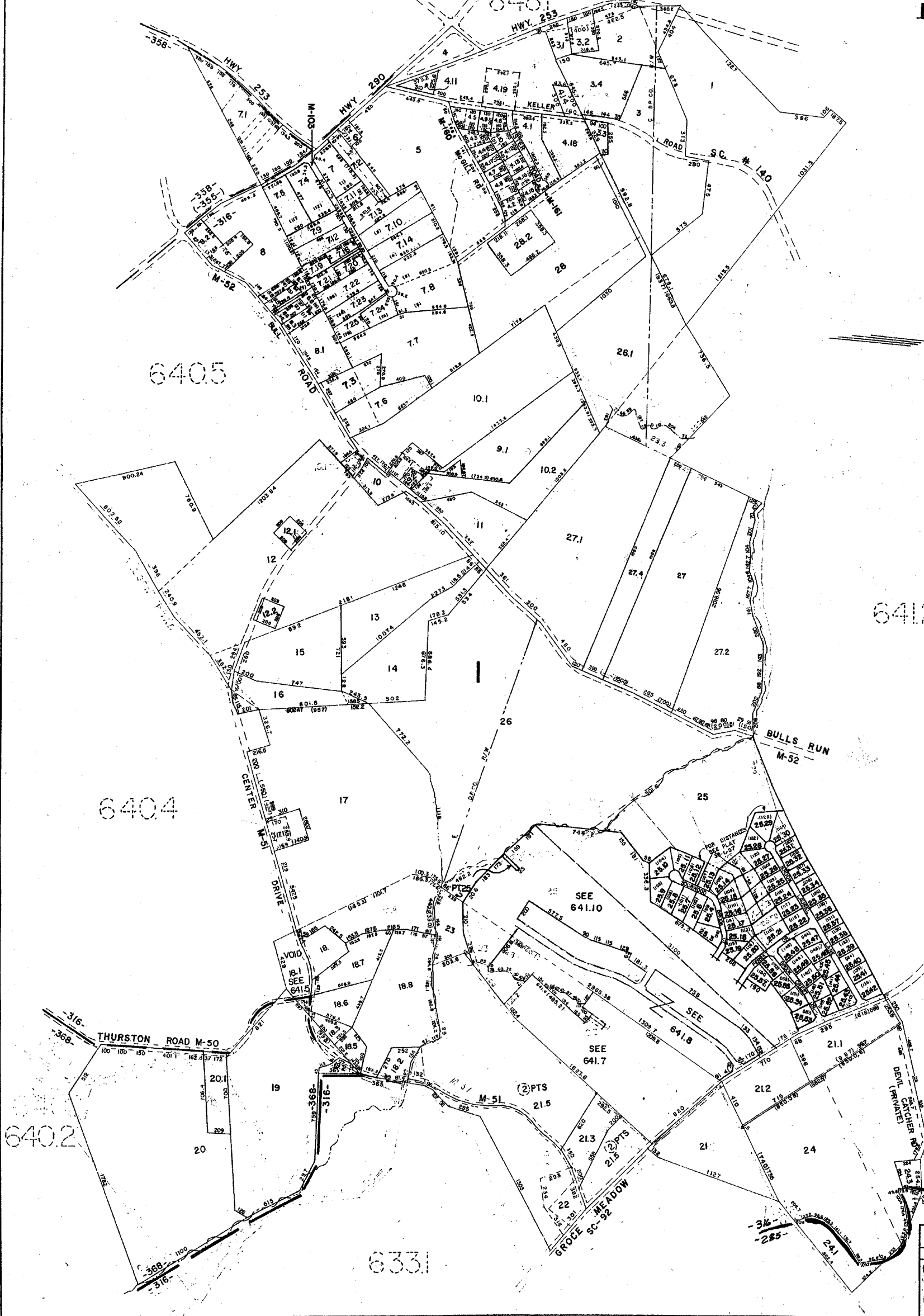
THE PRIME ENGINEERS, INC.

1863

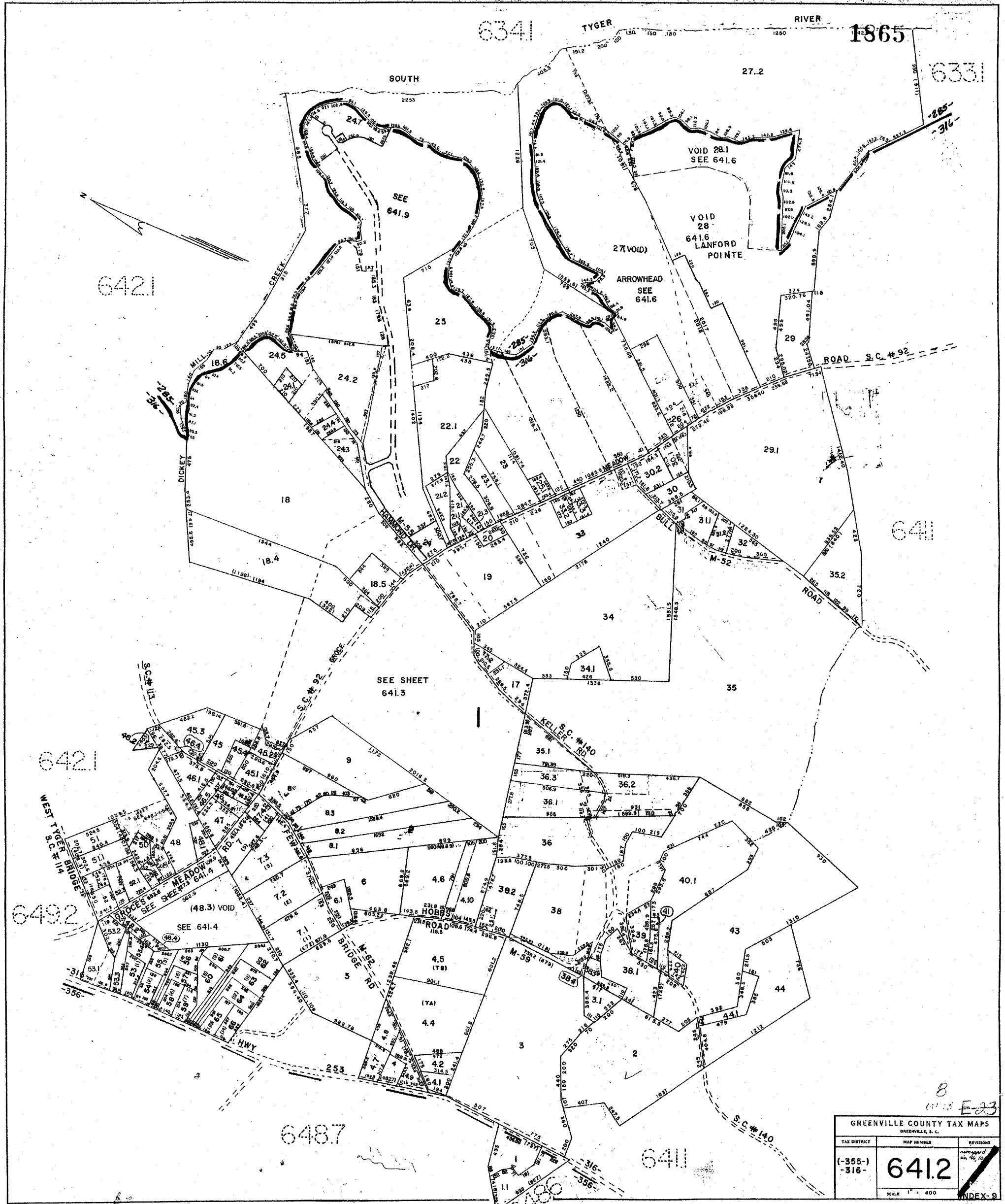
CURVE DATA  
 CURVE 1  
 Δ 52°10'38"  
 R 163.38  
 T 80.00  
 CURVE 2  
 Δ 90°13'43"  
 R 149.39  
 T 150.00

COURSE	BEARING	DISTANCE
11	S 82°11'30"E	36.20'
12	S 77°25'41"E	54.76'
13	S 33°40'03"E	50.85'
14	S 38°57'17"E	50.30'
15	S 37°28'53"E	50.00'
16	S 15°02'29"E	50.00'
17	S 07°37'19"W	50.00'
18	S 64°02'59"W	50.00'
19	N 31°25'29"W	45.00'
110	N 85°59'33"W	46.59'
111	S 35°29'36"W	45.00'
112	S 17°15'01"E	50.00'
113	N 07°38'14"E	70.85'
114	S 25°57'01"E	36.91'
115	S 43°50'52"W	65.24'
116	S 34°04'43"E	60.00'
117	N 73°48'05"E	57.71'
118	N 07°13'08"E	52.00'
119	N 35°04'12"W	19.08'
120	N 11°04'47"E	47.19'
121	N 07°52'50"W	45.10'
122	N 29°43'55"W	64.11'
123	N 51°40'32"W	65.59'
124	N 68°58'26"W	24.97'
125	N 61°03'54"W	50.00'
126	N 40°50'22"W	50.00'
127	N 24°51'47"W	78.09'
128	N 10°02'00"E	43.10'
129	S 40°51'18"E	41.00'
130	S 64°53'09"E	19.19'
131	S 69°23'29"E	11.41'
132	S 72°43'30"E	41.25'
133	S 72°43'30"E	65.00'
134	S 69°19'52"E	15.00'
135	S 71°50'11"E	65.00'





GREENVILLE COUNTY TAX MAPS		
GREENVILLE, S.C.		
TAX DISTRICT	MAP NUMBER	REVISIONS
-355-	6411	
-368-		
-358-		
316		
SCALE 1" = 400'		INDEX-9



8  
E-23

GREENVILLE COUNTY TAX MAPS GREENVILLE, S. C.		
TAX DISTRICT	MAP NUMBER	REVISIONS
(-355-) -316-	6412	ADDED on 10/10/11
SCALE 1" = 400'		INDEX-9

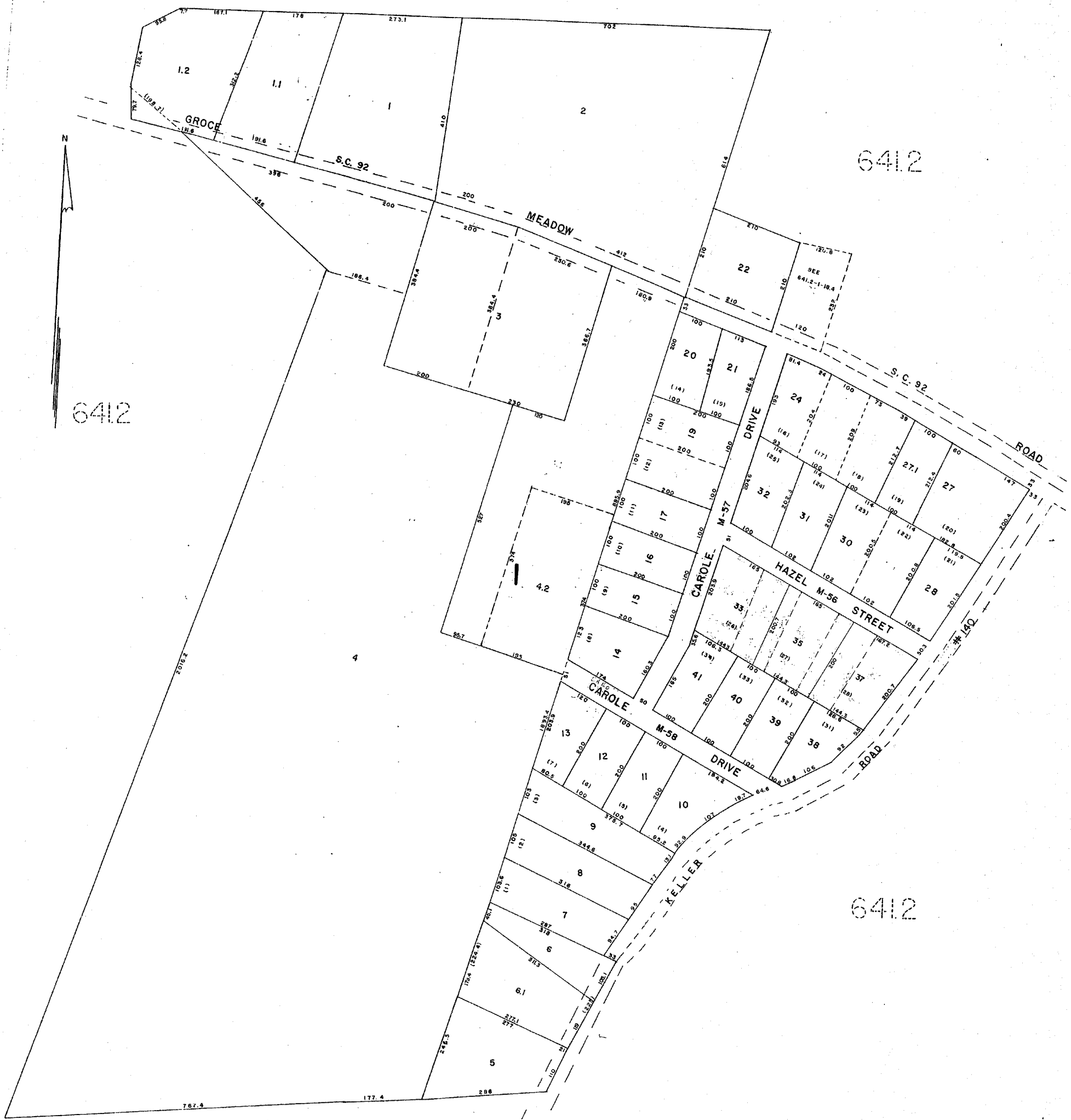


6412

6412

6412

6412



GREENVILLE COUNTY TAX MAPS GREENVILLE, S.C.		
TAX DISTRICT	MAP NUMBER	REVISIONS
(-355-) 316	<b>641.3</b>	<i>Ed B</i> Revised on 9/2/94
SCALE 1" = 100'		INDEX-9

1867

641.2

TYGER BRUSH RD.

GROCE MEADOW ROAD S.C. # 92

SPLIT RAIL DRIVE M-167

BLUE GRASS COURT M-168

641.2

641.2

641.2

*EJS*  
11/15

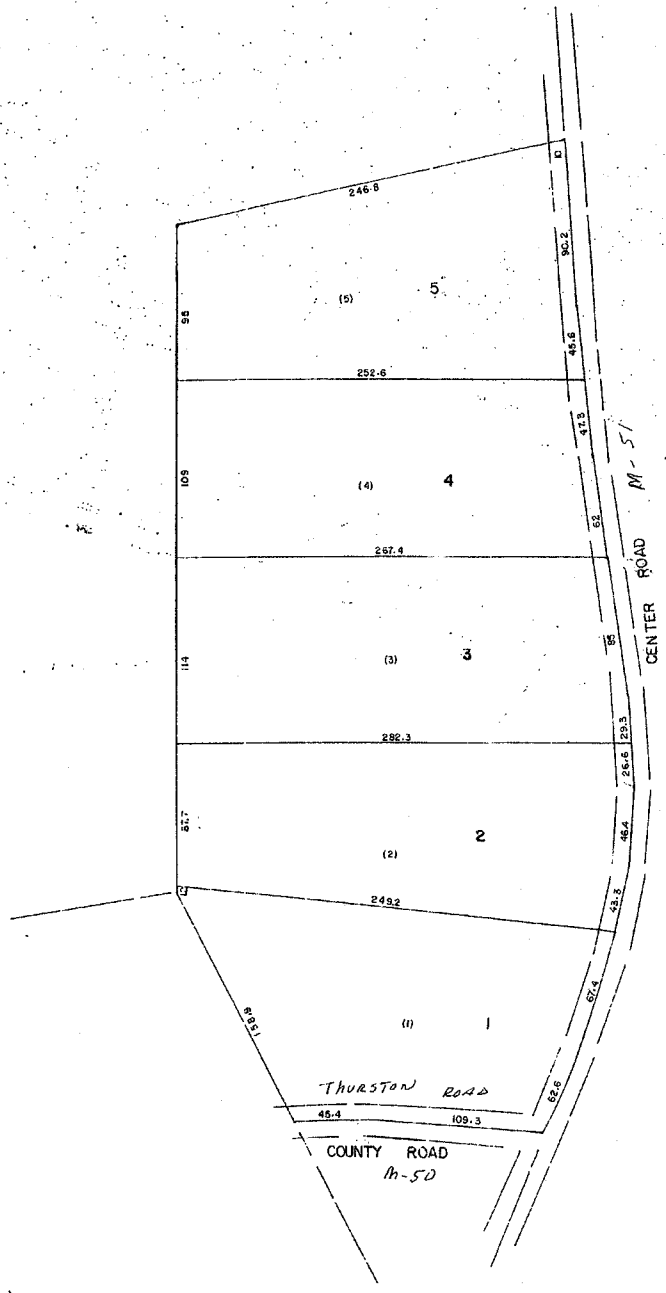
GREENVILLE COUNTY TAX MAPS GREENVILLE, S. C.		
TAX DISTRICT	MAP NUMBER	REVISIONS
	641.4	
-316-	SCALE 1"=100'	INDEX (a)

640.4

640.4

641.1

641.1



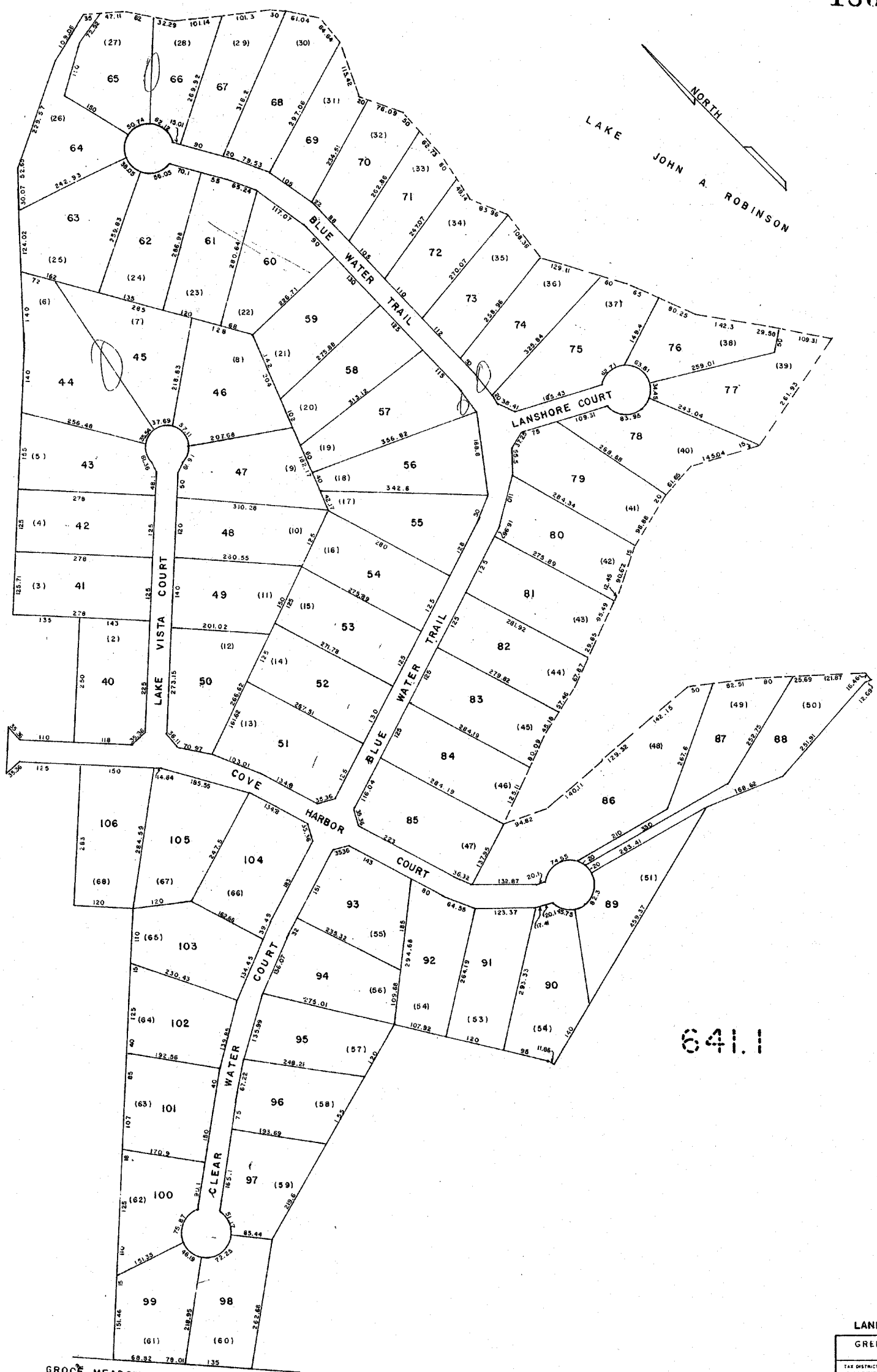
THURSTON CORNER

GREENVILLE COUNTY TAX MAPS  
GREENVILLE, S. C.

TAX DISTRICT	MAP NUMBER	REVISIONS
316	641.5	(9)
	SCALE 1" = 50'	

PLANNING PRINTING

1869



641.6  
(SHEET N° 1)

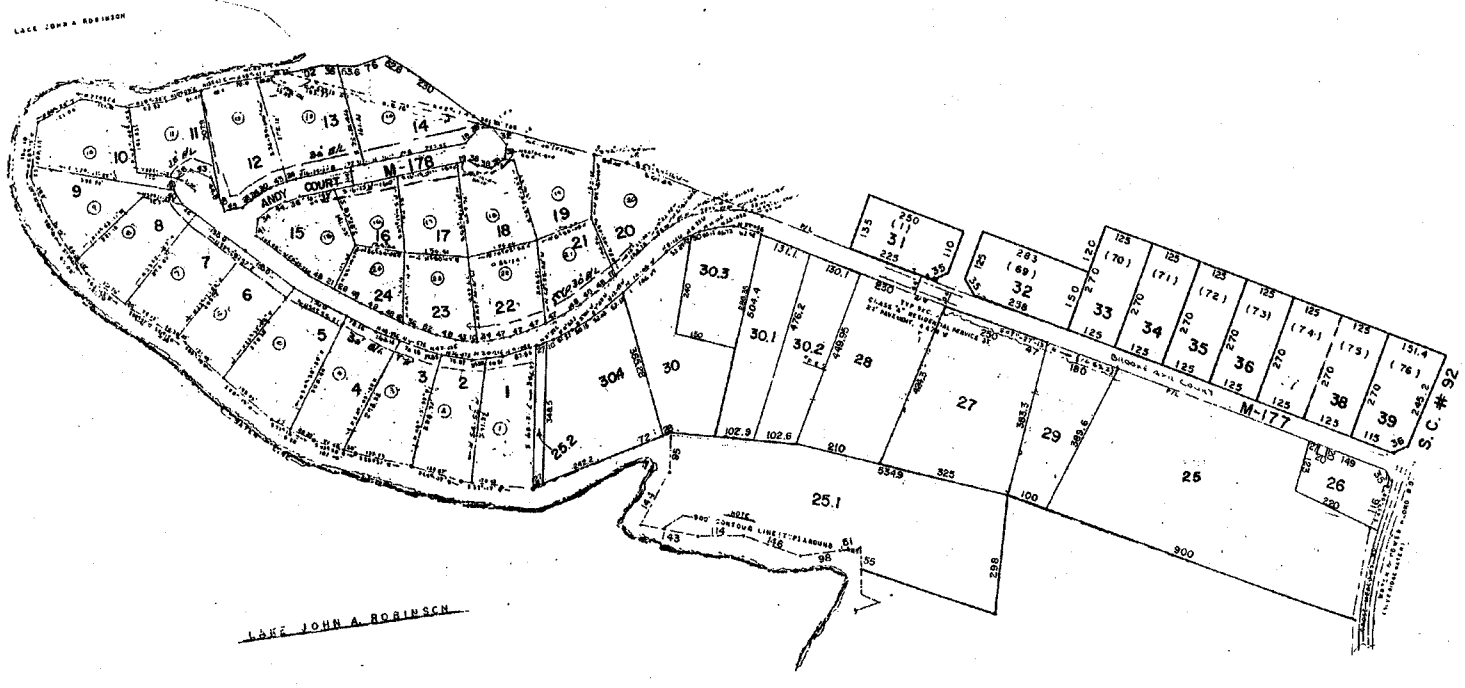
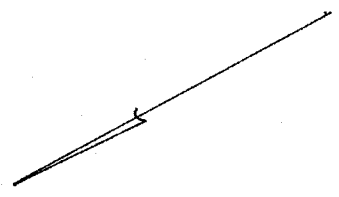
641.1

GROCE MEADOW RD. - STATE RD. 23-92

641.2

LANFORD POINTE PHASE 2		
GREENVILLE COUNTY TAX MAPS		
GREENVILLE, S. C.		
TAX DISTRICT	MAP NUMBER	REVISIONS
316	SHEET N° 2 <b>641.6</b>	
SCALE 1" = 100'		

641.6  
(SHEET N#2)



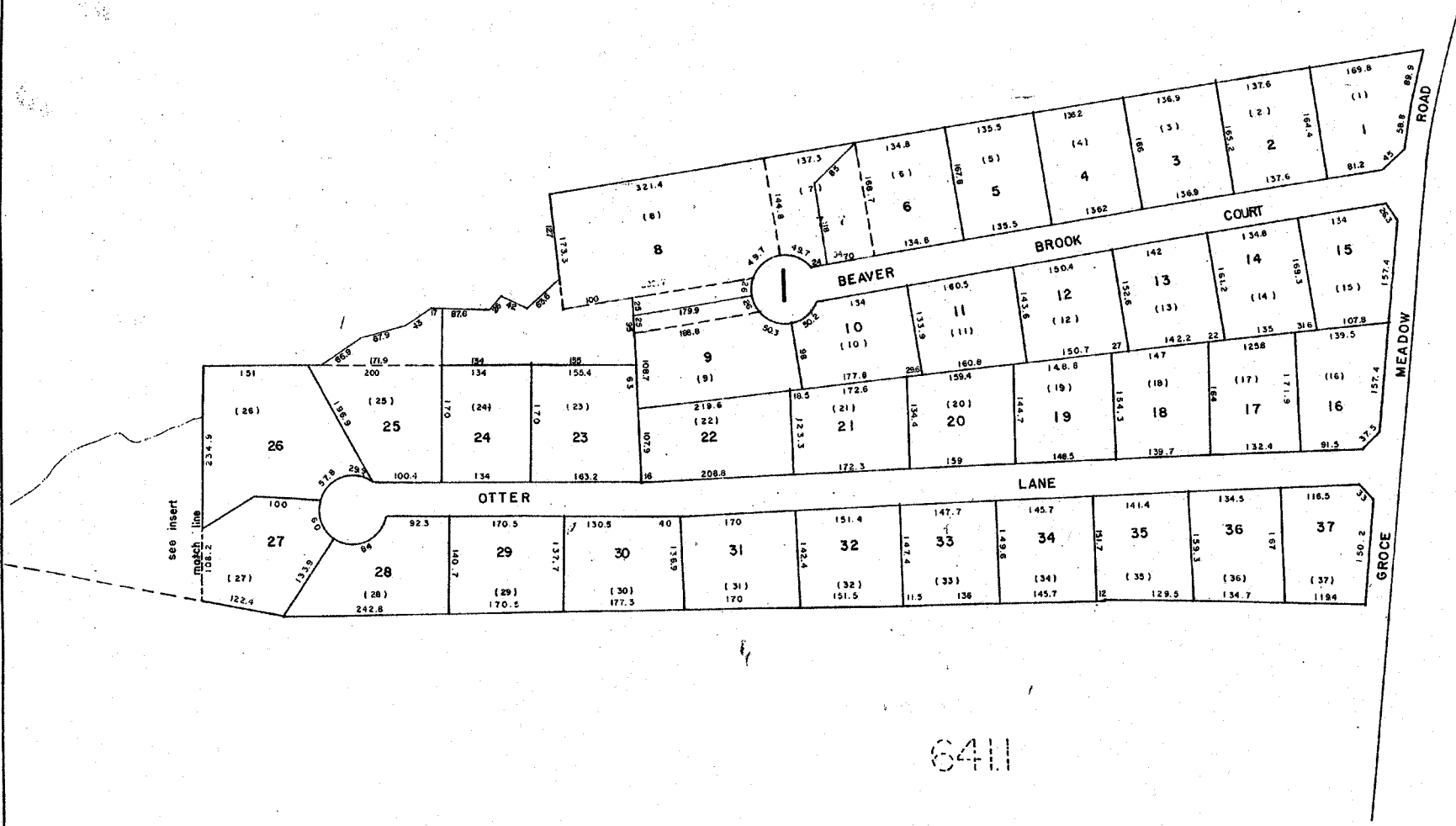

641.2

641.2

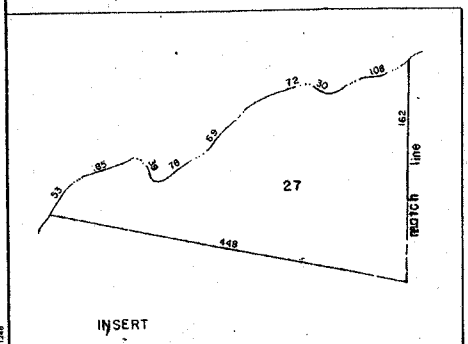
ARROWHEAD		
GREENVILLE COUNTY TAX MAPS		
GREENVILLE, S. C.		
TAX DISTRICT	MAP NUMBER	REVISIONS
	SHEET N# 1	
	641.6	
-316-	SCALE 1" = 200'	(9)

1871

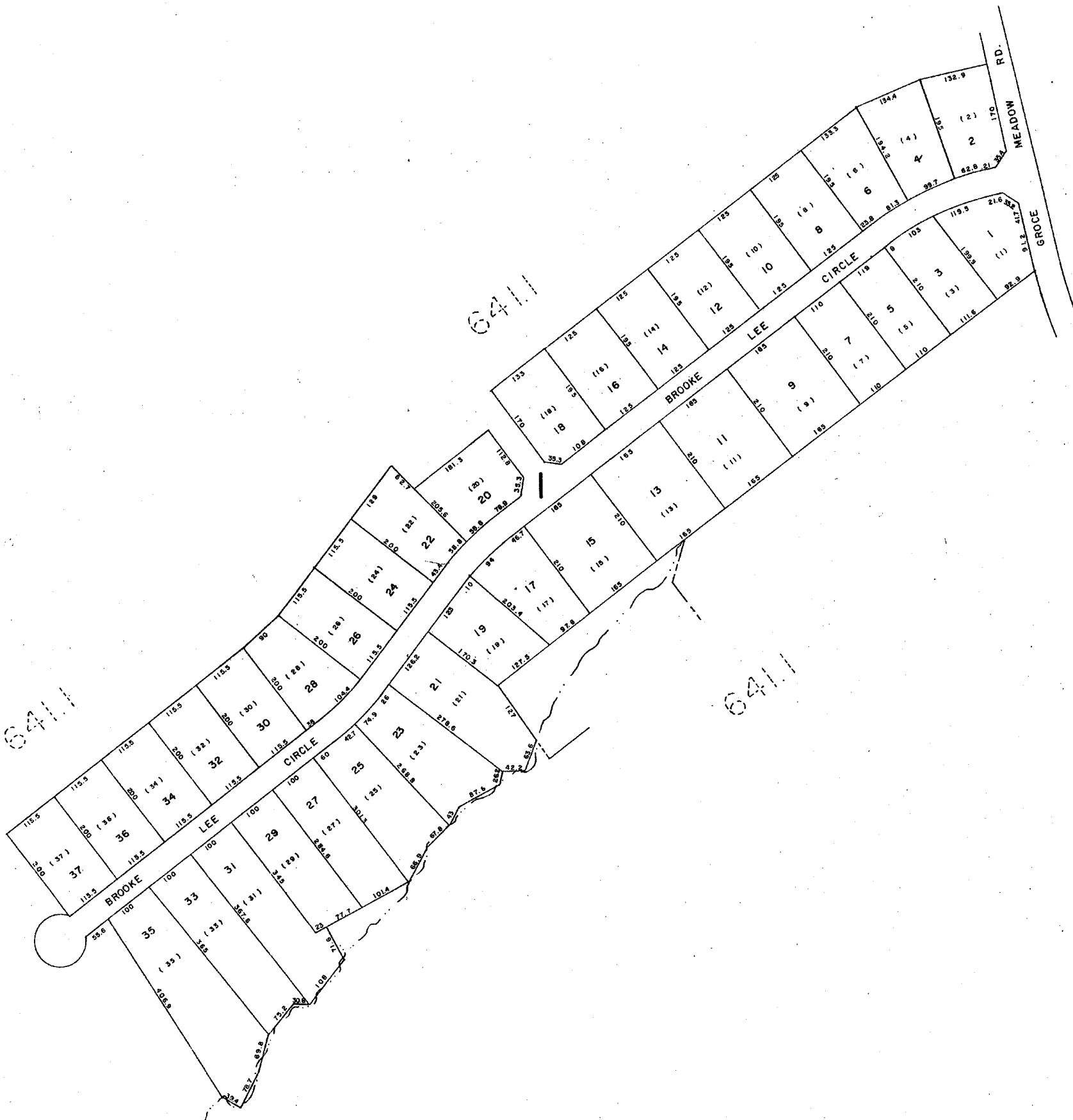
6411



6411



BEAVER BROOK GREENVILLE COUNTY TAX MAPS GREENVILLE, S. C.		
TAX DISTRICT	MAP NUMBER	REVISIONS
	641.7	Revised 02/10/17
-316-	SCALE 1" = 100'	INDEX-9



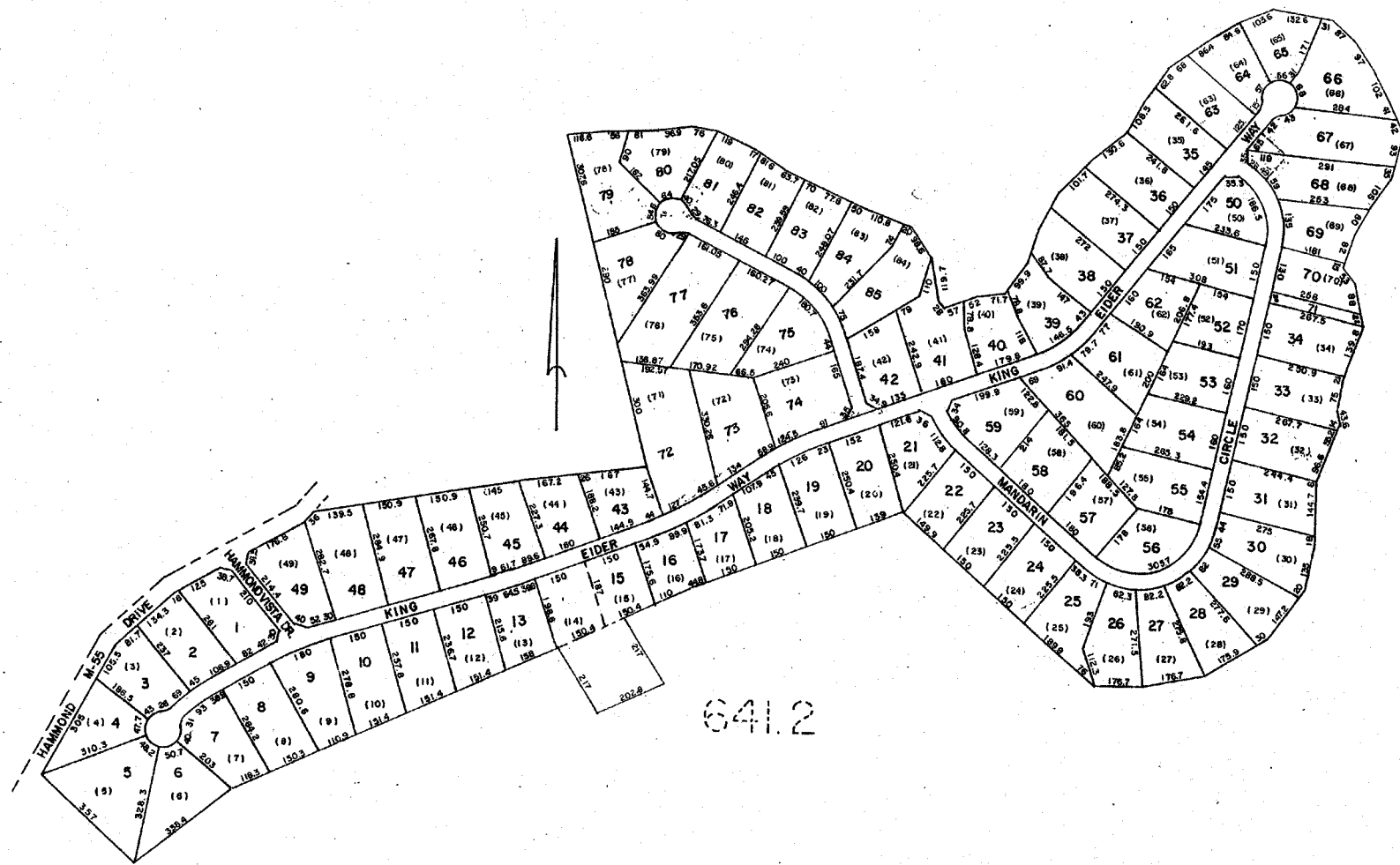
641.1

641.1

641.1

BEAVERBROOK PH-II		
GREENVILLE COUNTY TAX MAPS		
GREENVILLE, S. C.		
TAX DISTRICT	MAP NUMBER	REVISIONS
- 316 -	641.8	INDEX-9
	SCALE 1" = 100'	

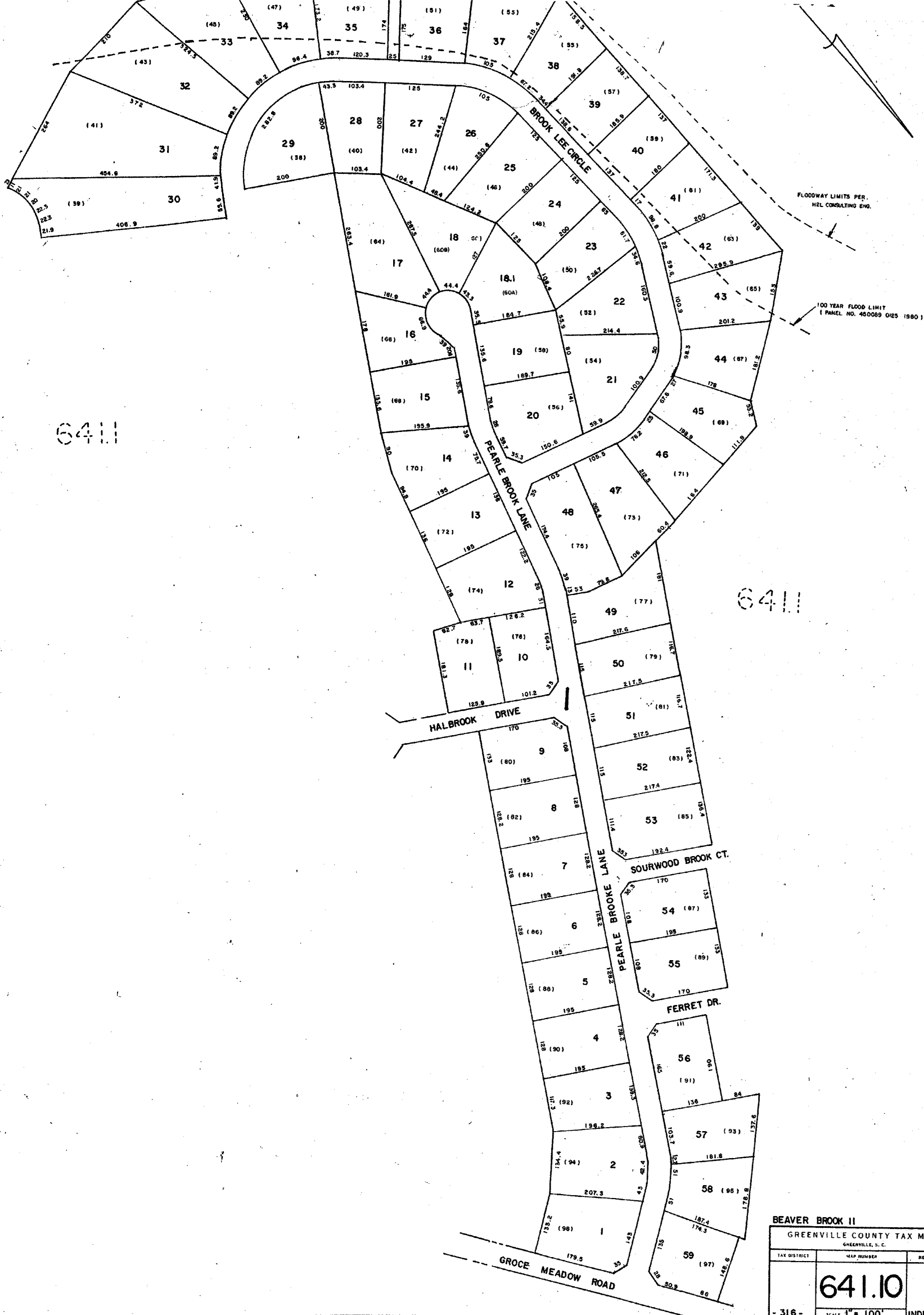
1873 1000



641.2

HAMMOND'S POINTE		
GREENVILLE COUNTY TAX MAPS		
GREENVILLE, S. C.		
TAX DISTRICT	MAP NUMBER	REVISIONS
	<b>641.9</b>	
-316-	SCALE 1" = 200'	INDEX-9

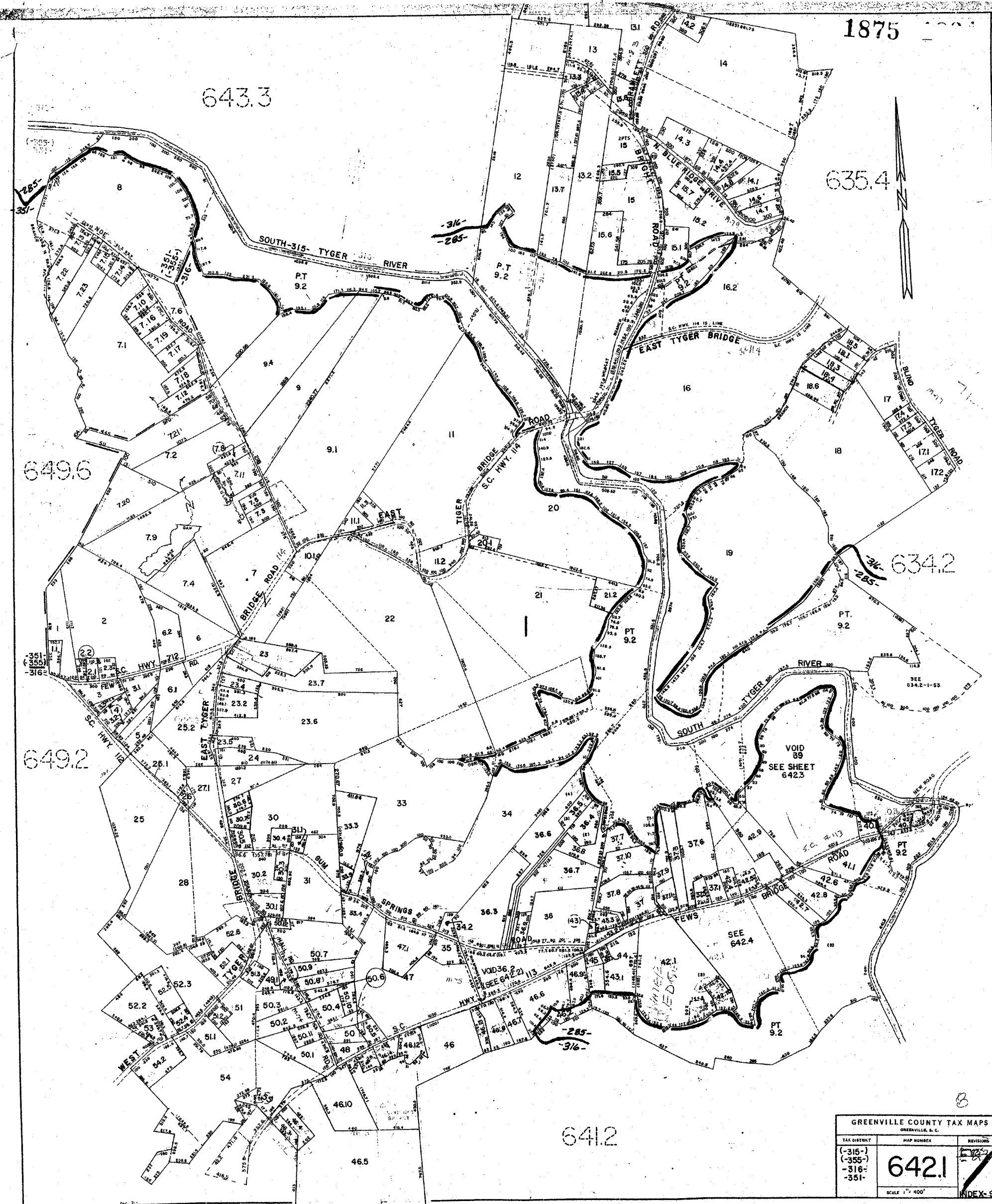




6411

6411

BEAVER BROOK II		
GREENVILLE COUNTY TAX MAPS		
GREENVILLE, S. C.		
TAX DISTRICT	MAP NUMBER	REVISIONS
	<b>641.10</b>	
- 316 -	SCALE 1" = 100'	INDEX-9



1875

643.3

635.4

649.6

634.2

649.2

641.2

GREENVILLE COUNTY TAX MAPS		
GREENVILLE, S. C.		
TAX DISTRICT	MAP NUMBER	REVISION
(-315-)	642.1	
(-355-)		
-316-		
-351-		
SCALE 1" = 400'		INDEX-9

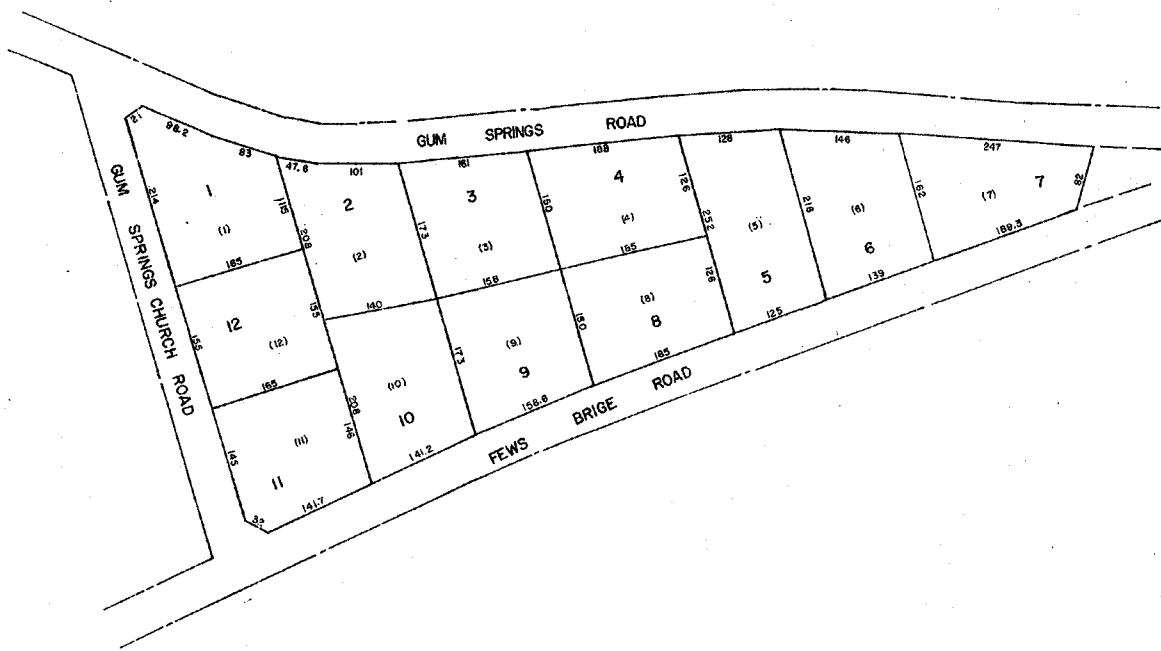


642.1

642.1

642.1

642.1

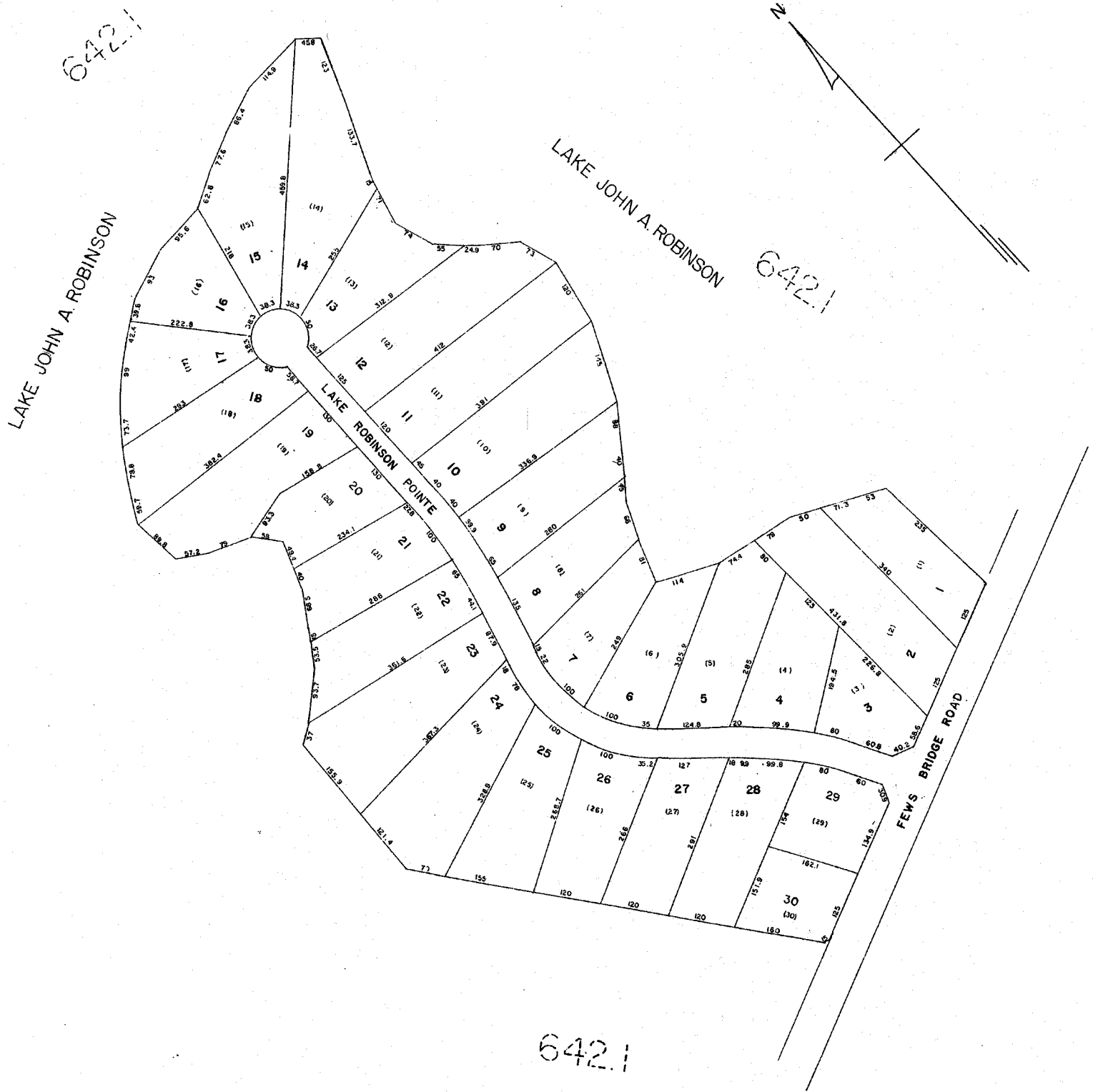


*FW 21*  
*ER 3*

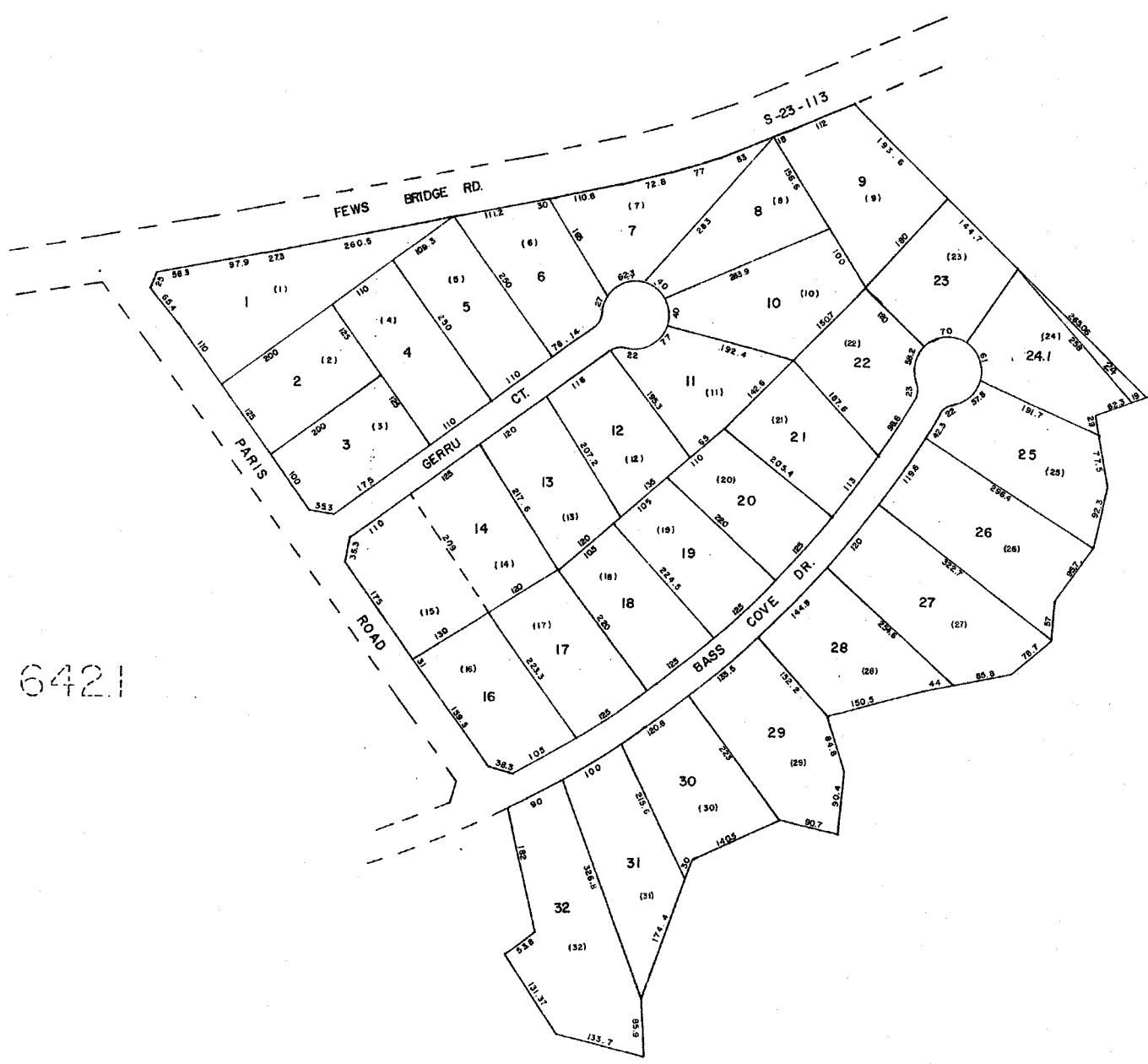
GUM SPRINGS		
GREENVILLE COUNTY TAX MAPS		
GREENVILLE, S. C.		
TAX DISTRICT	MAP NUMBER	REVISIONS
	642.2	INDEX 9
SCALE 1" = 100'		

-316-

1877



LAKE ROBINSON POINTE <sup>W 1/2</sup> E 23		
GREENVILLE COUNTY TAX MAPS GREENVILLE, S. C.		
TAX DISTRICT	MAP NUMBER	REVISIONS
-355-	642.3	Revised 04/77
SCALE 1" = 100'		INDEX 9



642.1

642.1

WATERS EDGE *WEX*

GREENVILLE COUNTY TAX MAPS GREENVILLE, S. C.		
TAX DISTRICT	MAP NUMBER	REVISIONS
	<b>642.4</b>	Amended on 10, 11
	SCALE 1" = 100'	INDEX-9

OUT OF  
642.1-1-42.1

-316-

1879

6441

6441

643.2

635.2

SEE  
643.6

SEE  
SHEET  
643.5

VOID  
3.9  
SEE  
643.4

-351-  
(-355-)  
-350-

643.2

635.2

643.3

6421

635.4

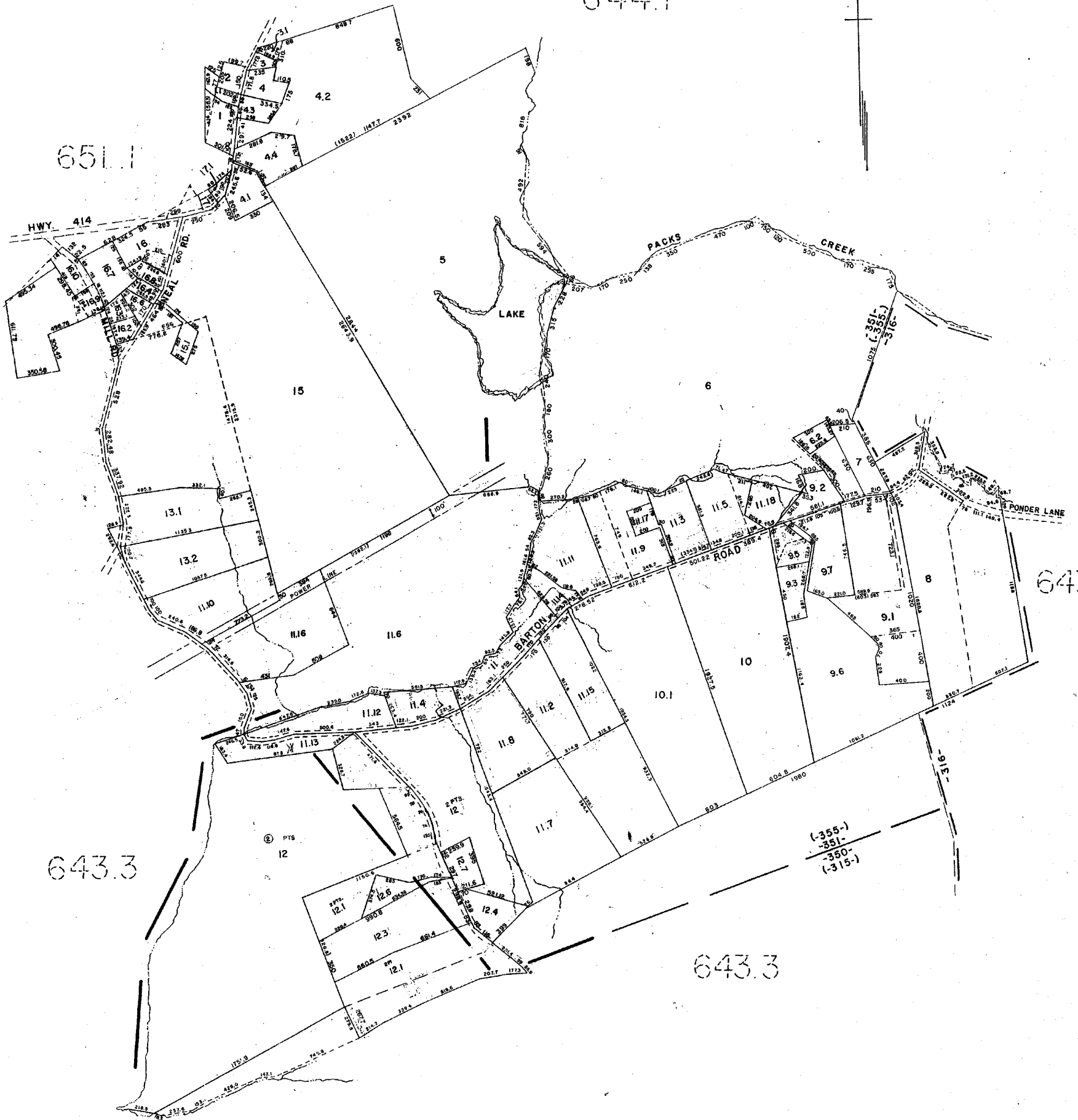
SECTION MAP M

GREENVILLE COUNTY TAX MAPS GREENVILLE, S. C.		
TAX DISTRICT	MAP NUMBER	REVISIONS
(355) -316-	<b>643.1</b>	
(315)		
SCALE 1" = 400'		INDEX-3

N

644.1

651.1



643.1

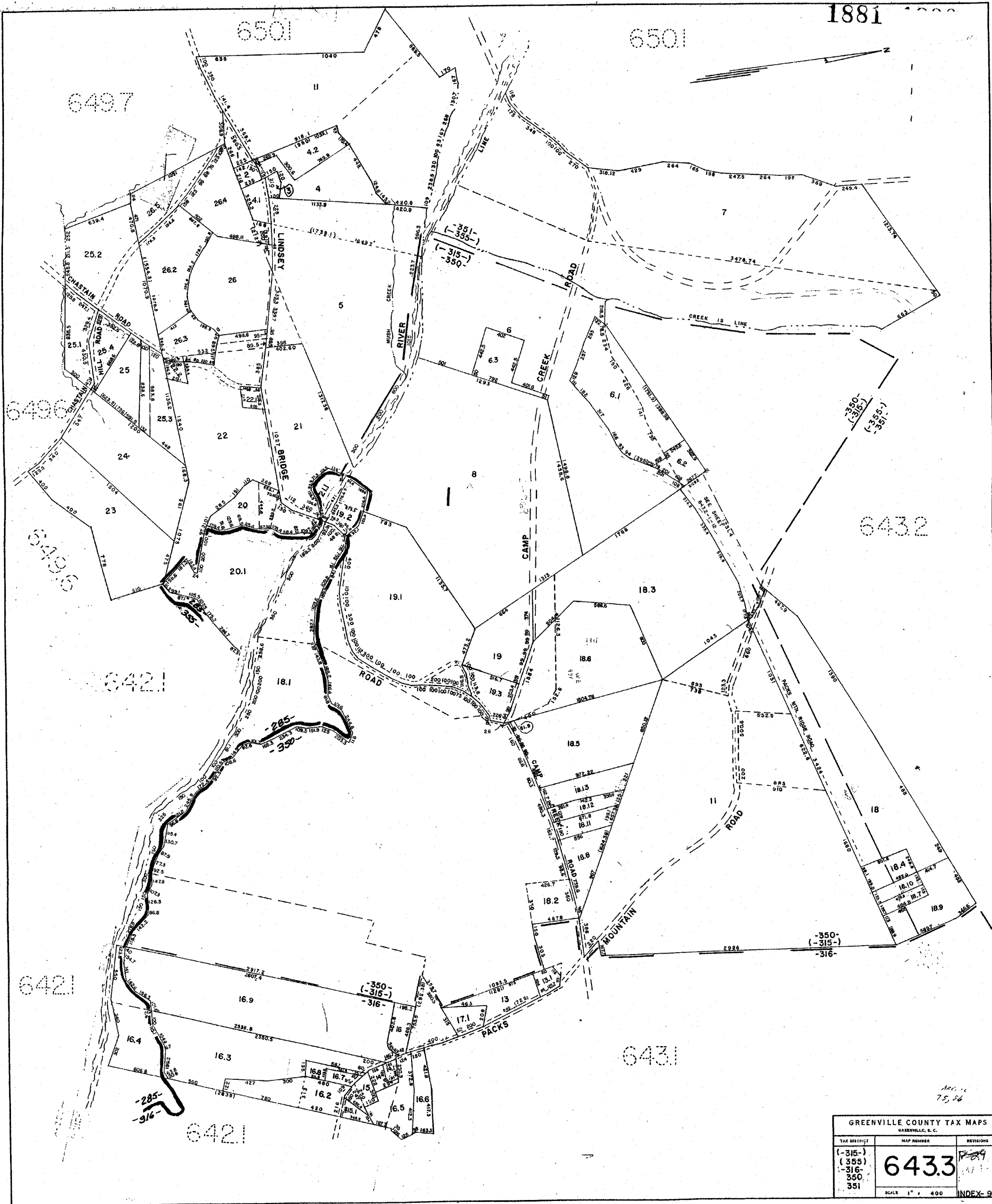
643.3

643.3

(-351-)  
(-355-)  
(-315-)  
(-350-)

(-355-)  
(-351-)  
(-350-)  
(-315-)

GREENVILLE COUNTY TAX MAPS		
GREENVILLE, S.C.		
TAX DISTRICT	MAP NUMBER	REVISIONS
(-355-) (-351-) (-350-) 315	643.2	E-73 11/11
SCALE 1" = 400'		INDEX-3

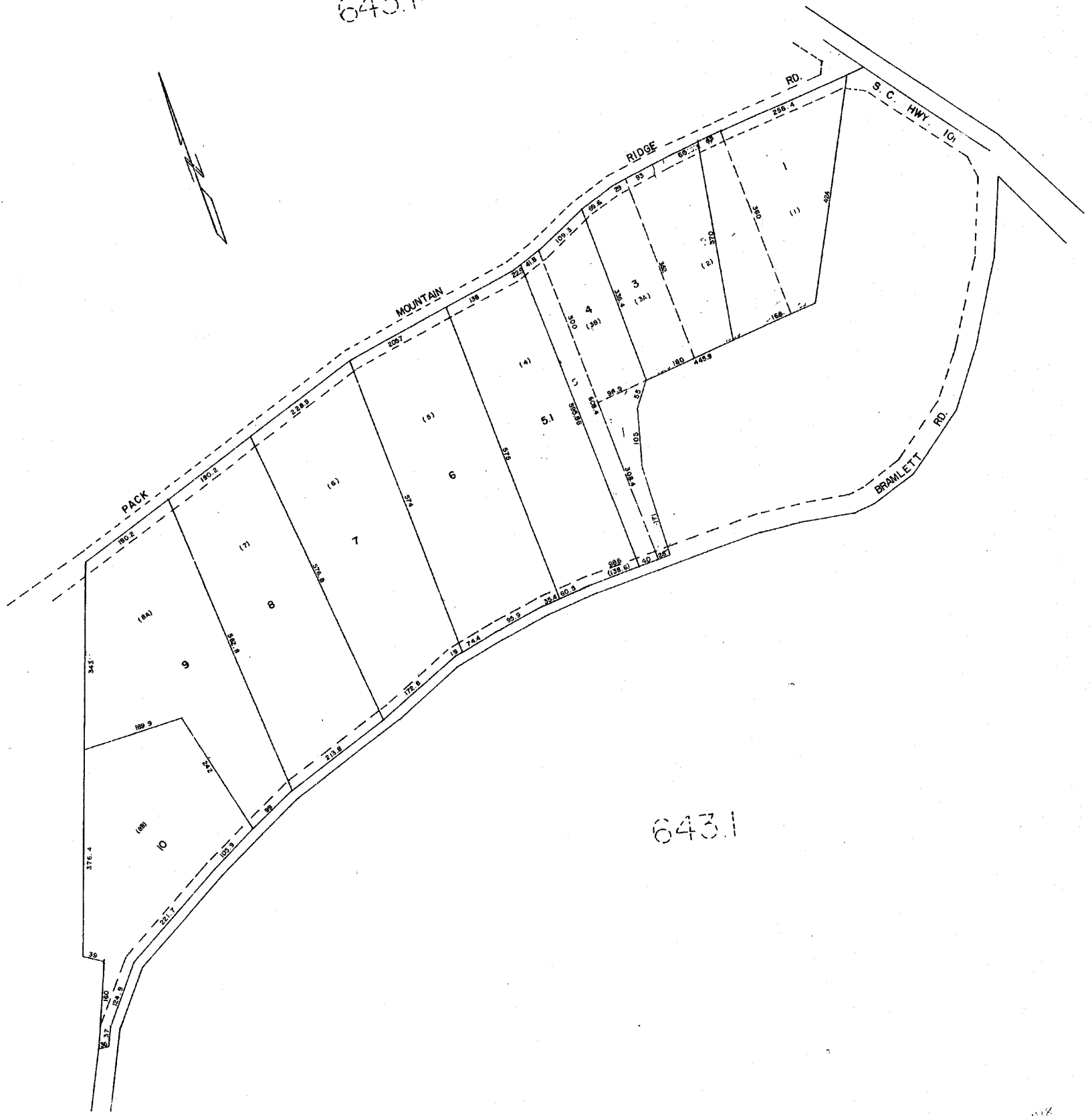


REV. 11  
75, 86

GREENVILLE COUNTY TAX MAPS		
GREENVILLE, S. C.		
TAX DISTRICT	MAP NUMBER	REVISIONS
(-315-)	<b>643.3</b>	
(-355-)		
-316-		
350-		
351		
SCALE 1" = 400'		INDEX-9



643.1



643.1

*W16*

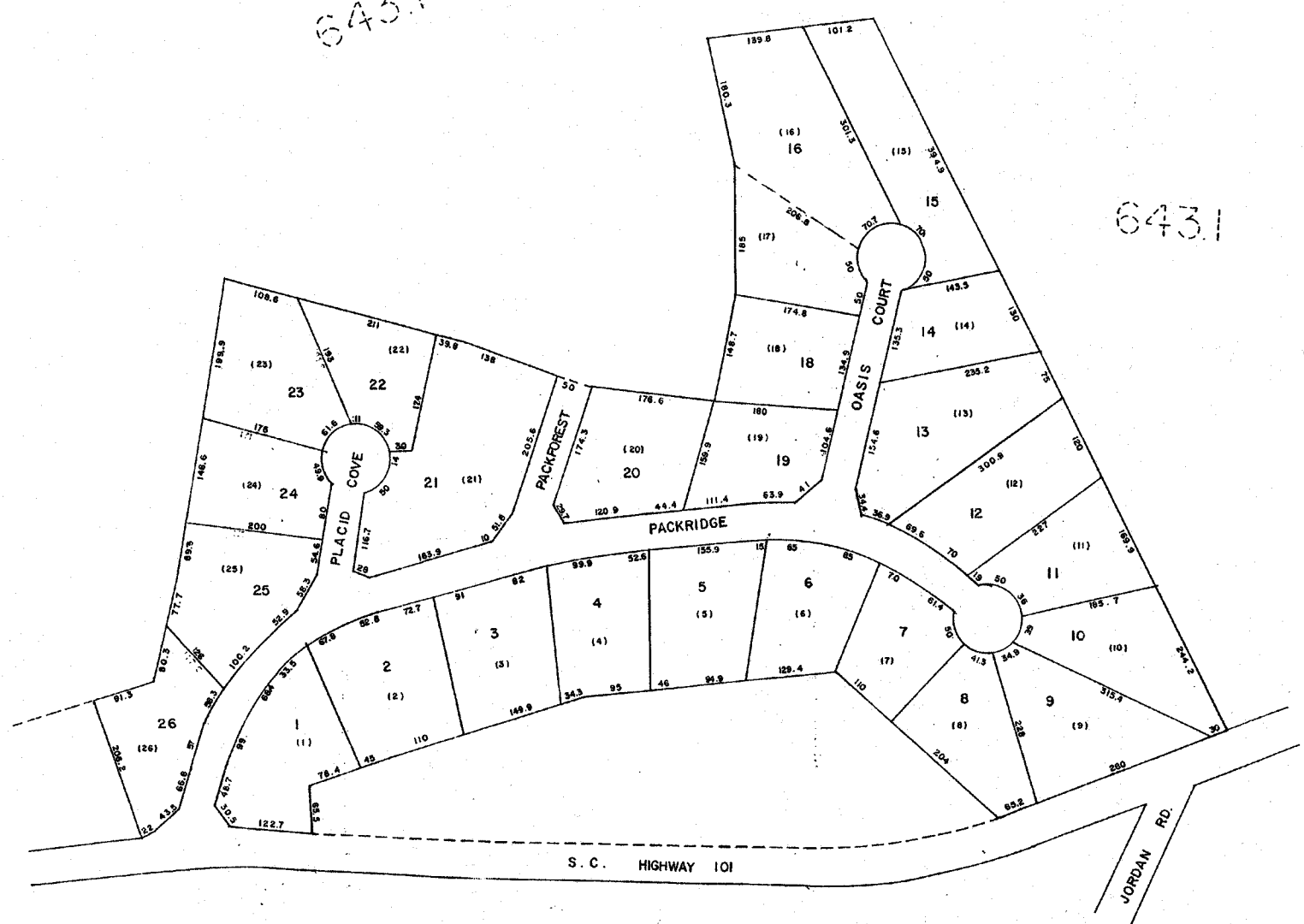
LAUREL RIDGE		
GREENVILLE COUNTY TAX MAPS		
GREENVILLE, S. C.		
TAX DISTRICT	MAP NUMBER	REVISIONS
	<b>643.4</b>	<i>revised to</i> 
- 316 -	SCALE 1" = 100'	INDEX-3

1883

643.1

643.1

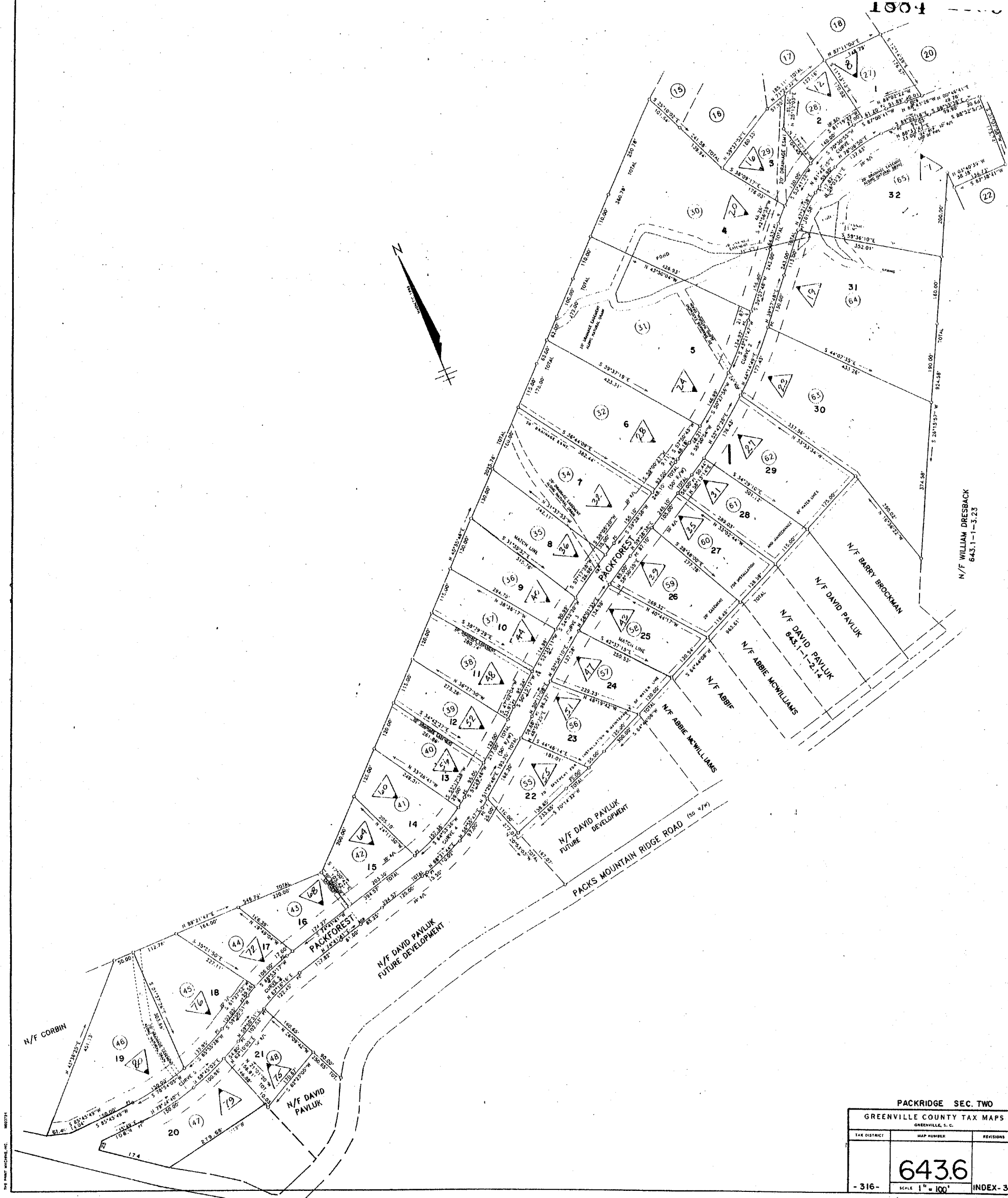
635.2



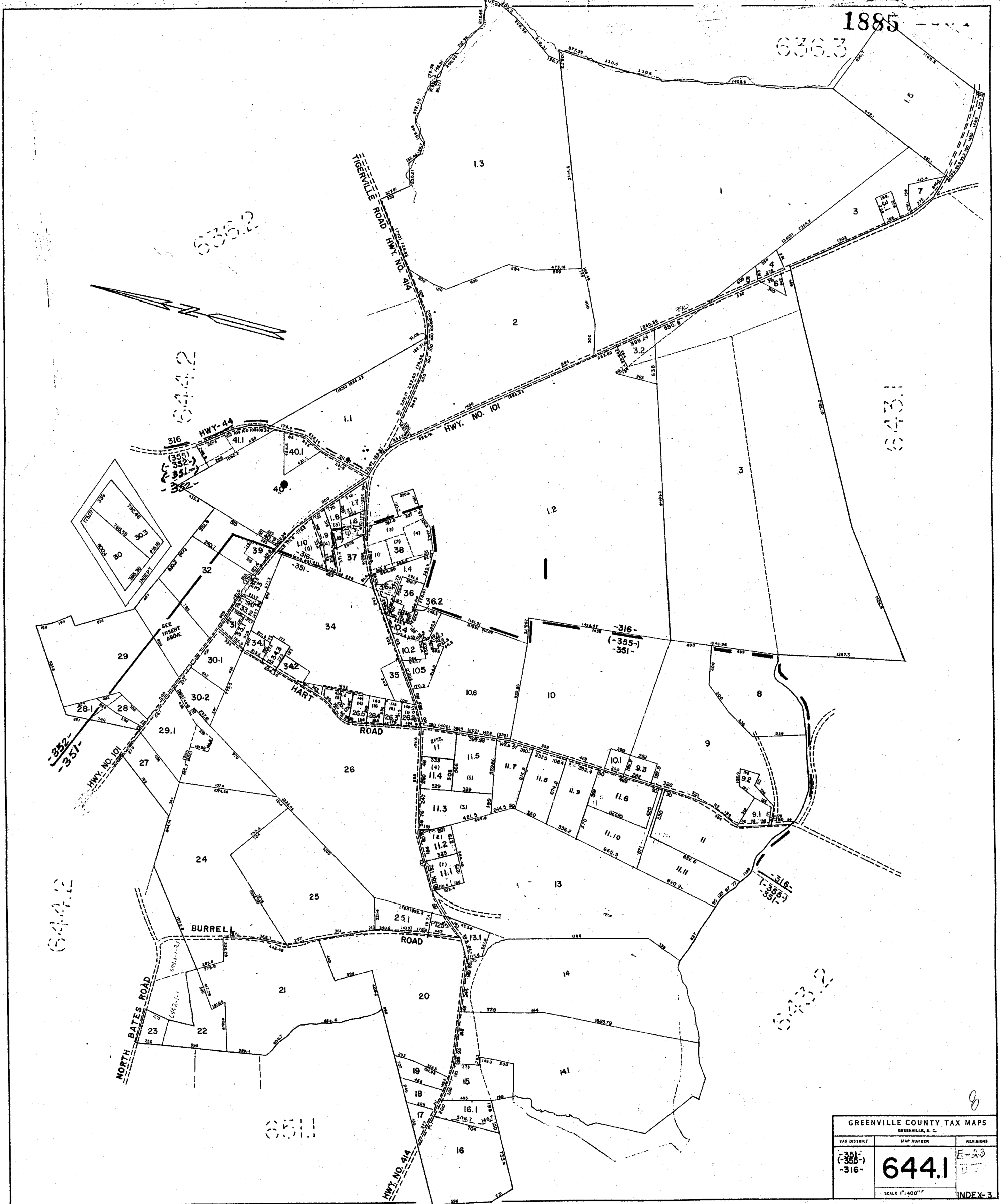
PACKRIDGE SEC.-ONE		
GREENVILLE COUNTY TAX MAPS		
TAX DISTRICT	MAP NUMBER	REVISIONS
	643.5	<i>[Signature]</i>
-316-	SCALE 1" = 100'	INDEX-3

OUT OF  
643.1-1-203  
20-T-52

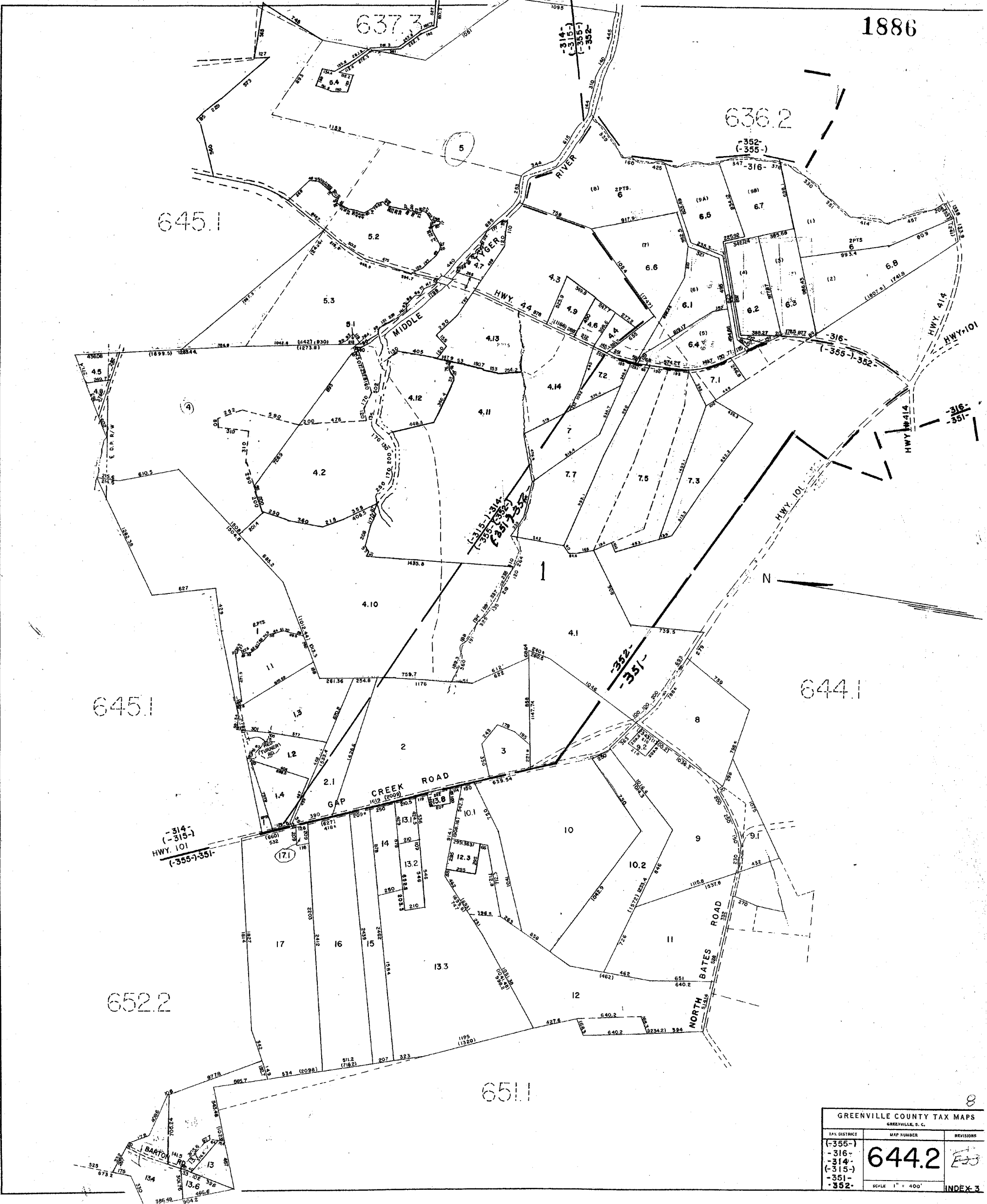
REPRODUCED FROM ORIGINALS



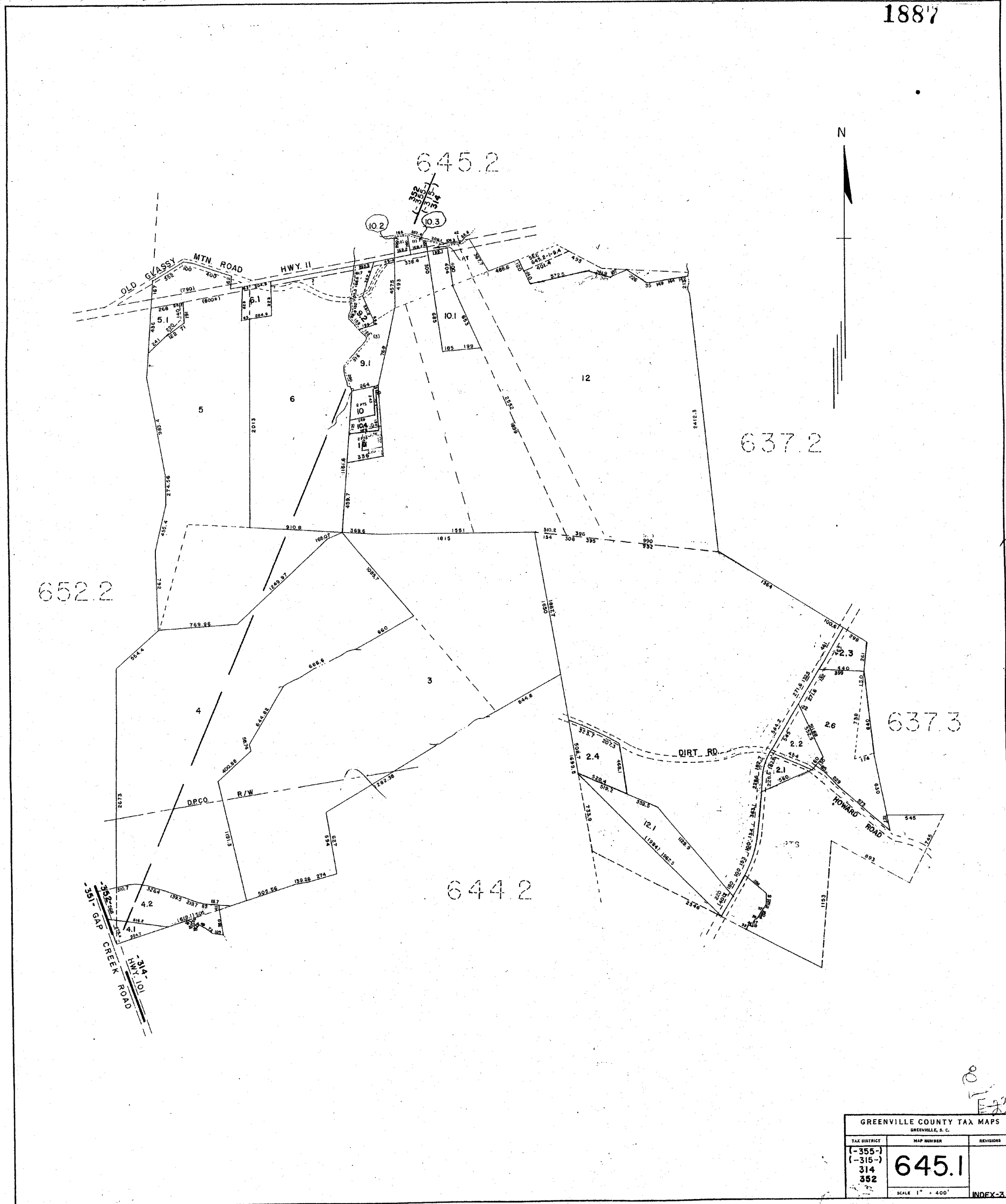
PACKRIDGE SEC. TWO		
GREENVILLE COUNTY TAX MAPS		
GREENVILLE, S. C.		
TAX DISTRICT	MAP NUMBER	REVISIONS
	643.6	
- 316 -	SCALE 1" = 100'	INDEX - 3



GREENVILLE COUNTY TAX MAPS		
GREENVILLE, S. C.		
TAX DISTRICT	MAP NUMBER	REVISIONS
-351- (-355-) -316-	<b>644.1</b>	E-23 II
SCALE 1"=400'		INDEX-3



GREENVILLE COUNTY TAX MAPS GREENVILLE, S. C.		
TAX DISTRICT	MAP NUMBER	REVISIONS
-355-	644.2	
-316-		
-314-		
-315-		
-351-		
-352-		
SCALE 1" = 400'		INDEX-3



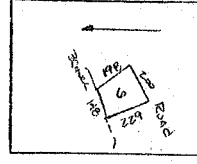
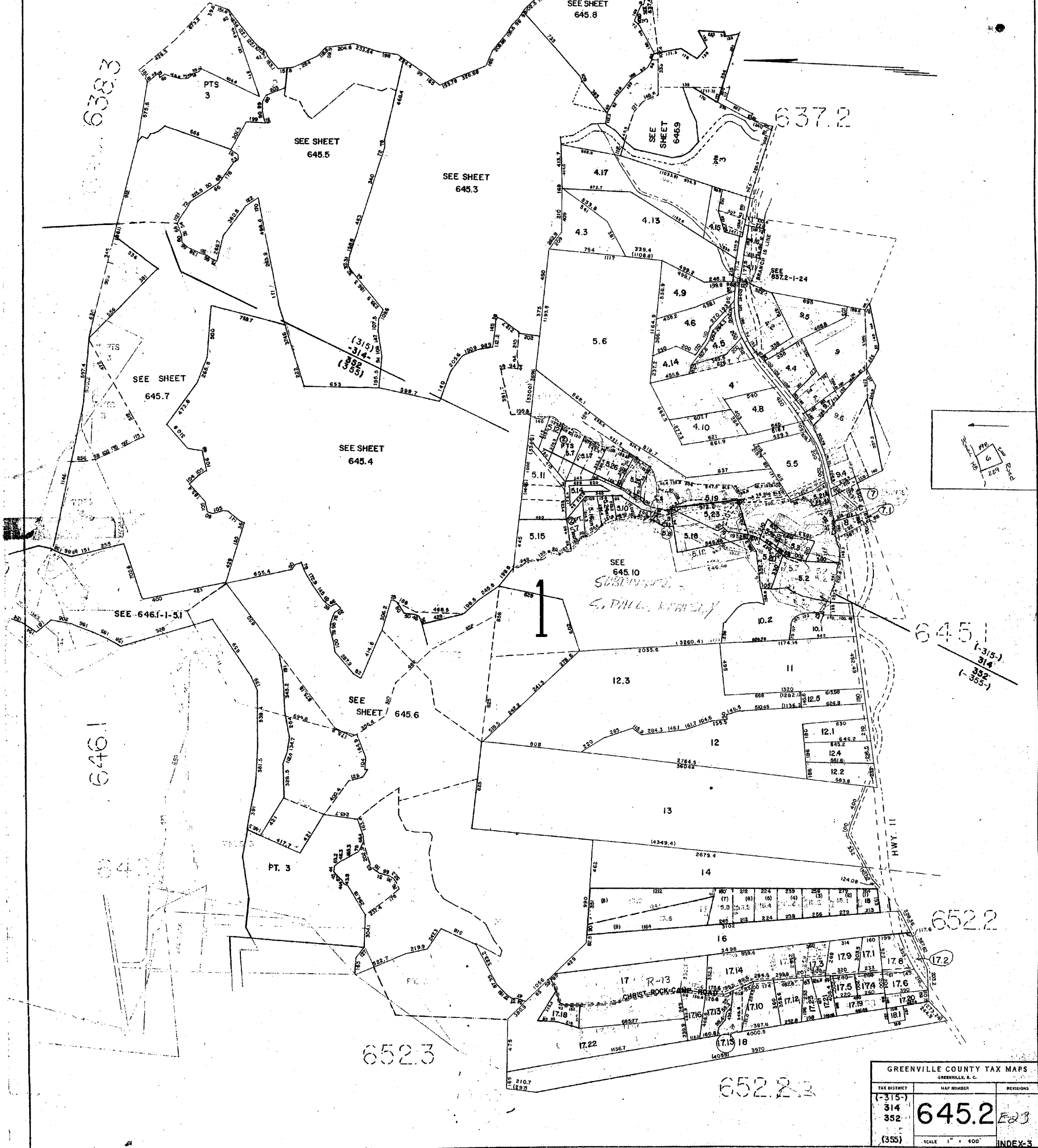
GREENVILLE COUNTY TAX MAPS GREENVILLE, S. C.		
TAX DISTRICT	MAP NUMBER	REVISIONS
(-355-)	645.1	
(-315-)		
314		
352		
SCALE 1" = 400'		INDEX-3

637.2

1888 location on map  
CAN NOT PLACE.  
also: This map has been  
remapped at 1:400 if needing  
more information.

638.3

637.2



GREENVILLE COUNTY TAX MAPS GREENVILLE, S. C.		
TAX DISTRICT	MAP NUMBER	REVISIONS
(-315-)	<b>645.2</b>	
314		
352		
(355)		
SCALE 1" = 400'		INDEX-3

646.1

645.1  
(-315-)  
314  
352  
(-355-)

652.2

652.3

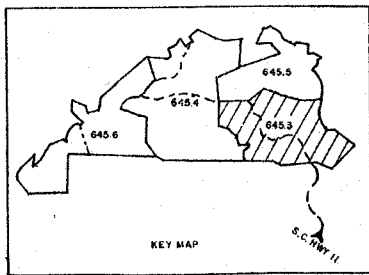
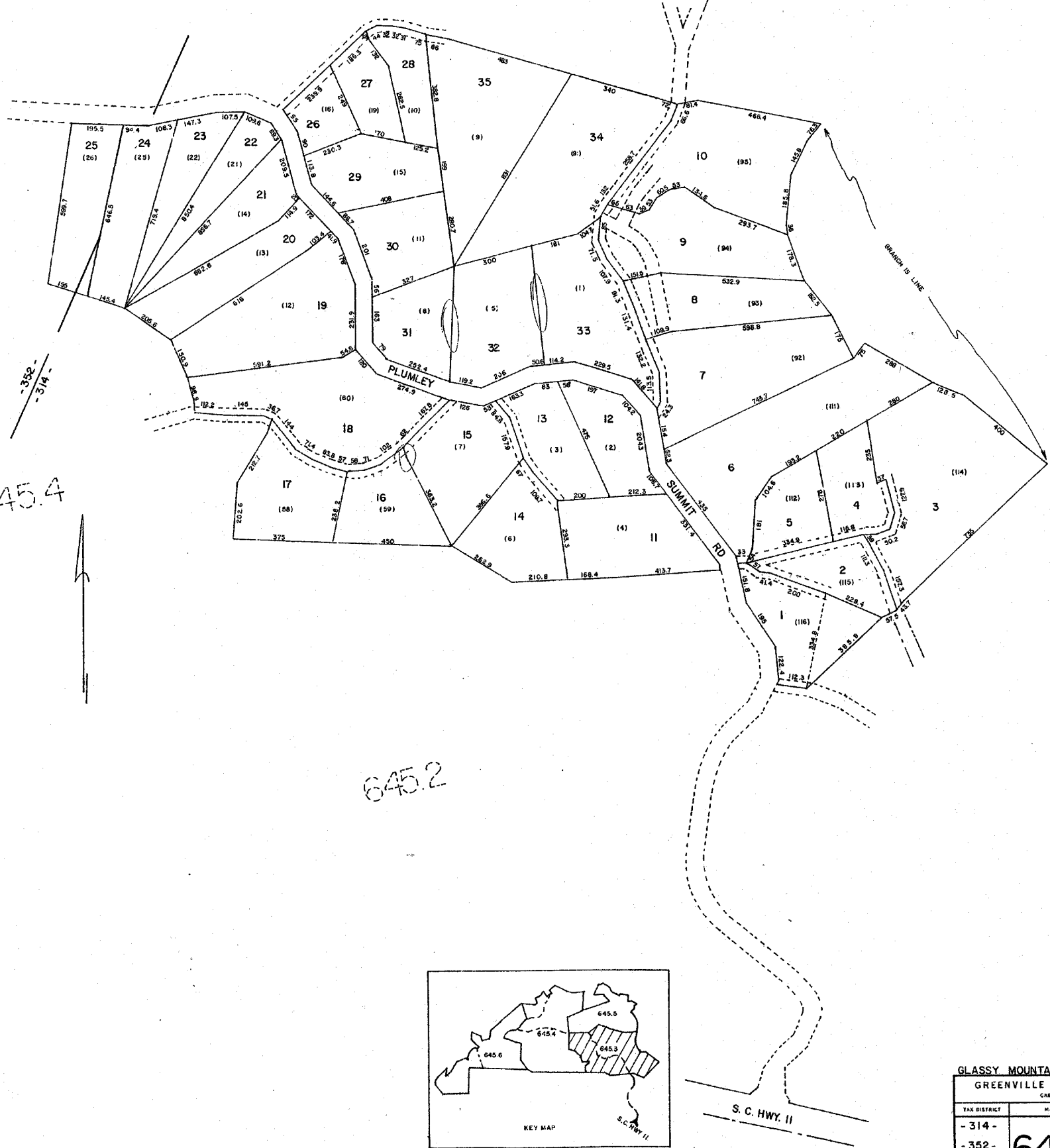
652.2.3

1889

645.5

645.4

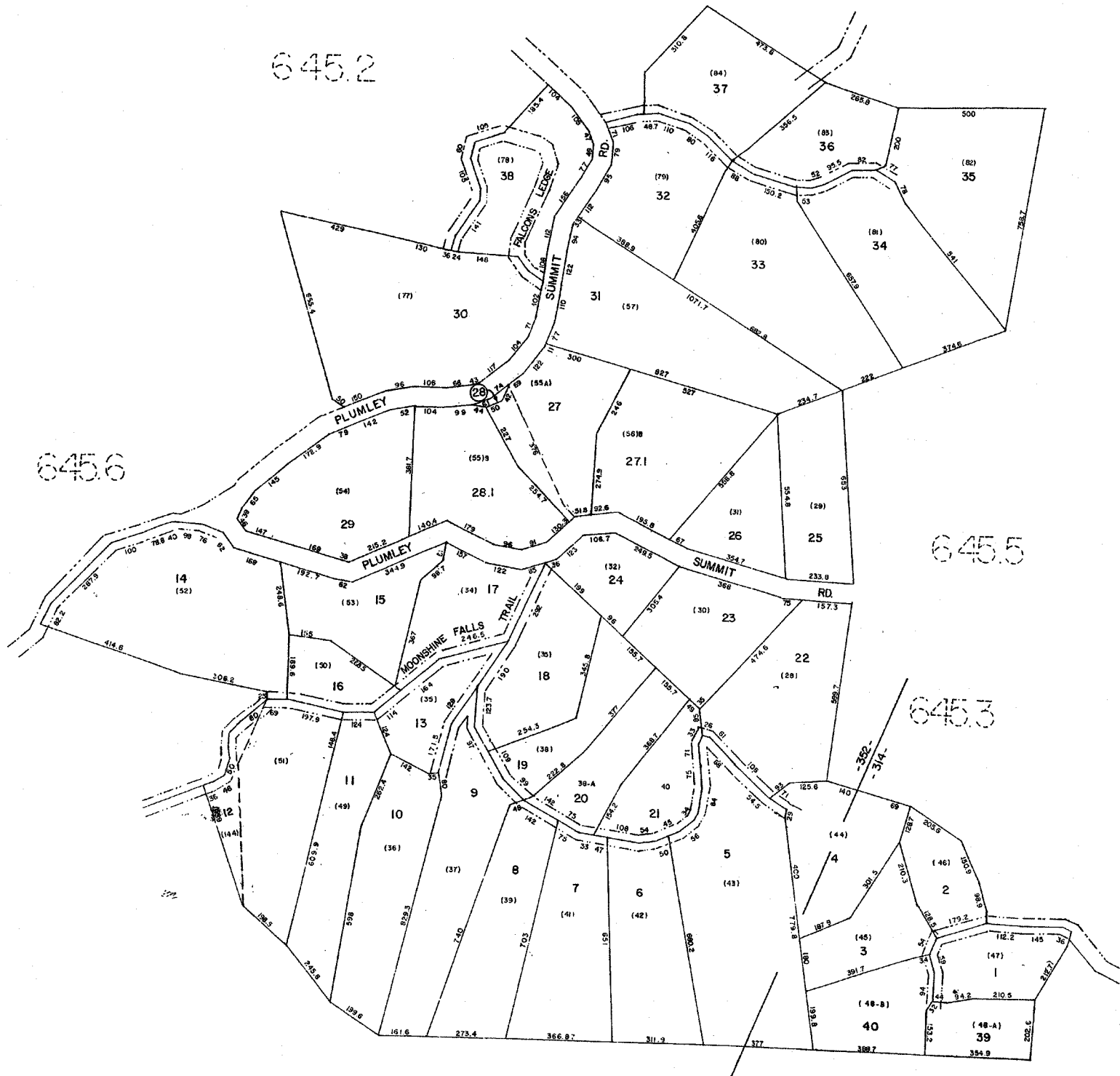
645.2



GLASSY MOUNTAIN I-A		
GREENVILLE COUNTY TAX MAPS		
GREENVILLE, S. C.		
TAX DISTRICT	MAP NUMBER	REVISIONS
- 314 -	645.3	W11
- 352 -		
SCALE 1" = 200'		INDEX-3

PLUMLEY





645.2

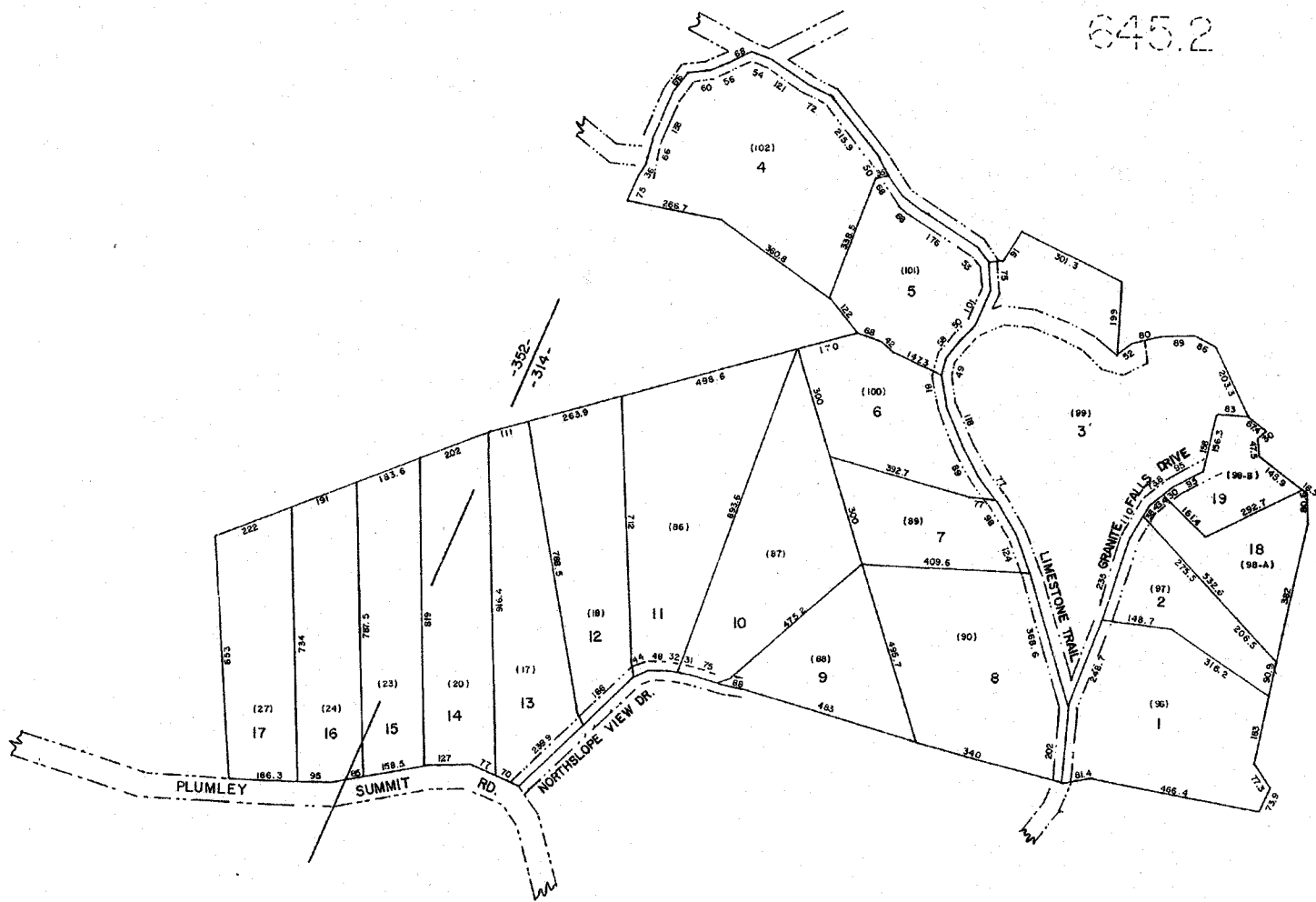
GLASSY MOUNTAIN 1-B		
GREENVILLE COUNTY TAX MAPS		
GREENVILLE, S. C.		
TAX DISTRICT	MAP NUMBER	REVISIONS
- 314 - - 352 -	<b>645.4</b>	
SCALE 1" = 200'		INDEX-3

EDMONT PRINTING

1891

645.4

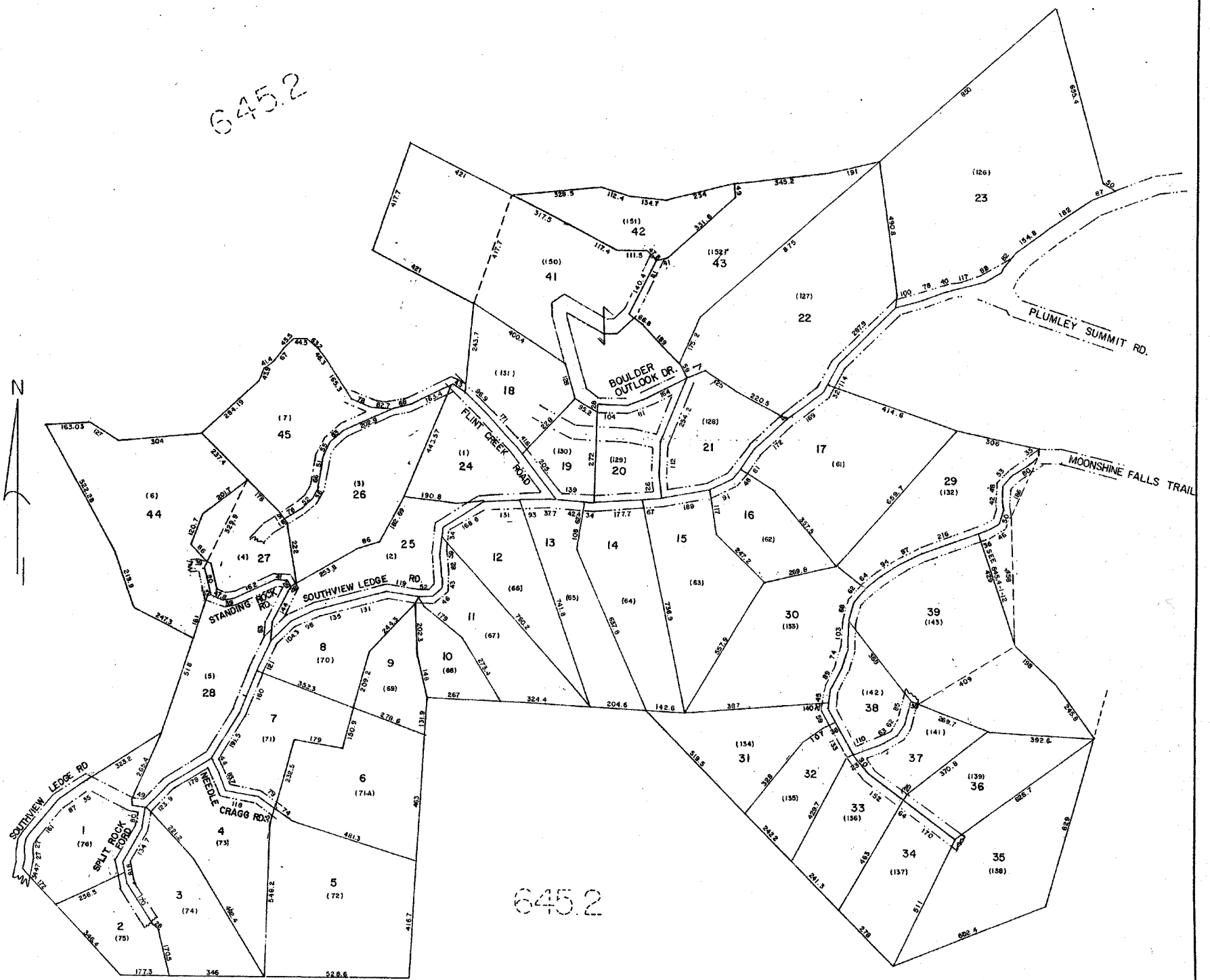
645.2



645.3

GLASSY MOUNTAIN I-C		
GREENVILLE COUNTY TAX MAPS		
GREENVILLE, S. C.		
TAX DISTRICT	MAP NUMBER	REVISIONS
- 314 - - 352 -	<b>645.5</b>	
SCALE 1" = 200'		INDEX-3

645.2

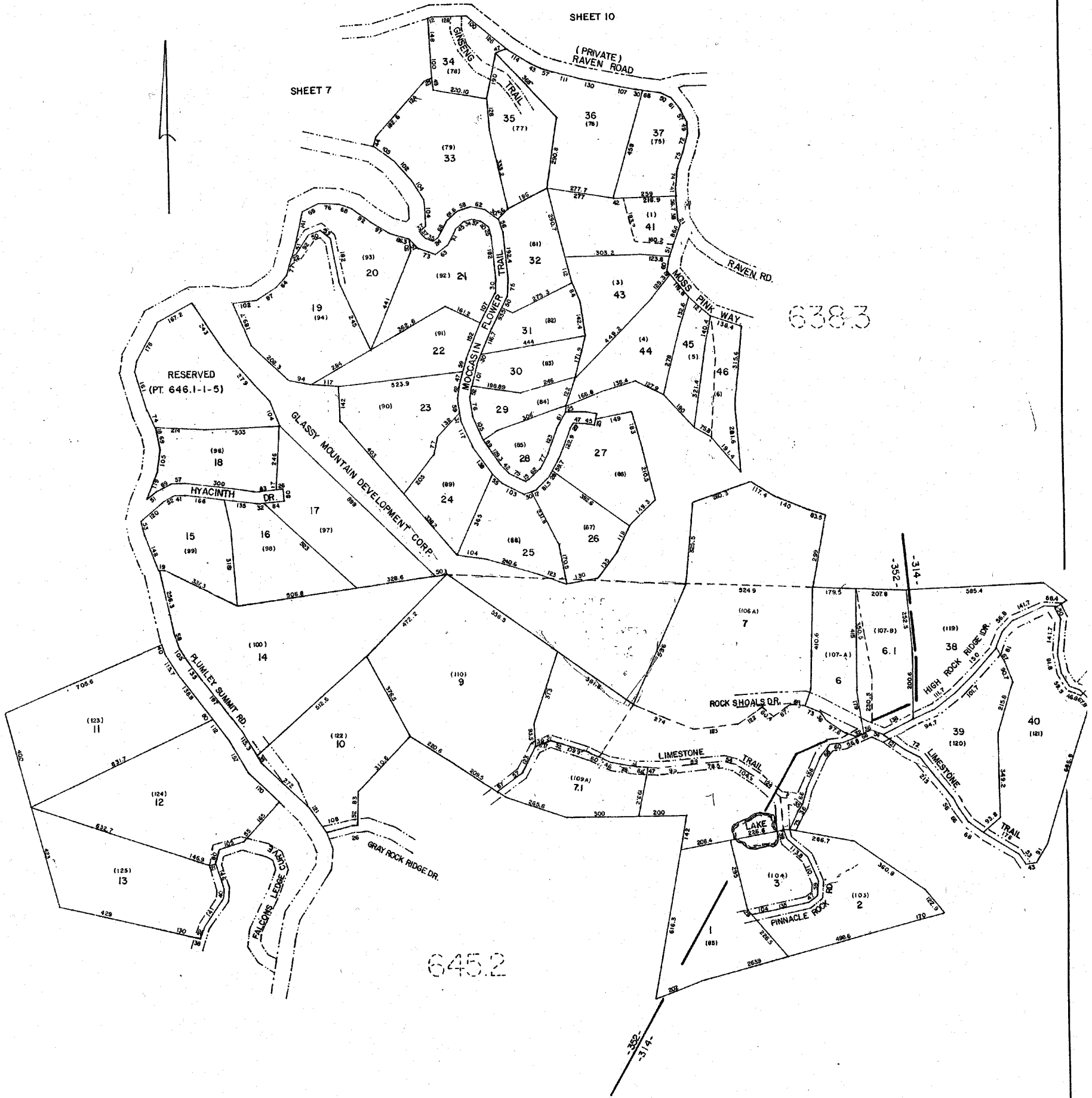


645.2

SHEET - 4, 5, & 8

GLASSY MOUNTAIN I-D & II		
GREENVILLE COUNTY TAX MAPS		
TAX DISTRICT	MAP NUMBER	REVISIONS
- 352 -	<b>645.6</b>	
	SCALE 1" = 200'	INDEX - 3

1893



SHEET 7

SHEET 10

638.3

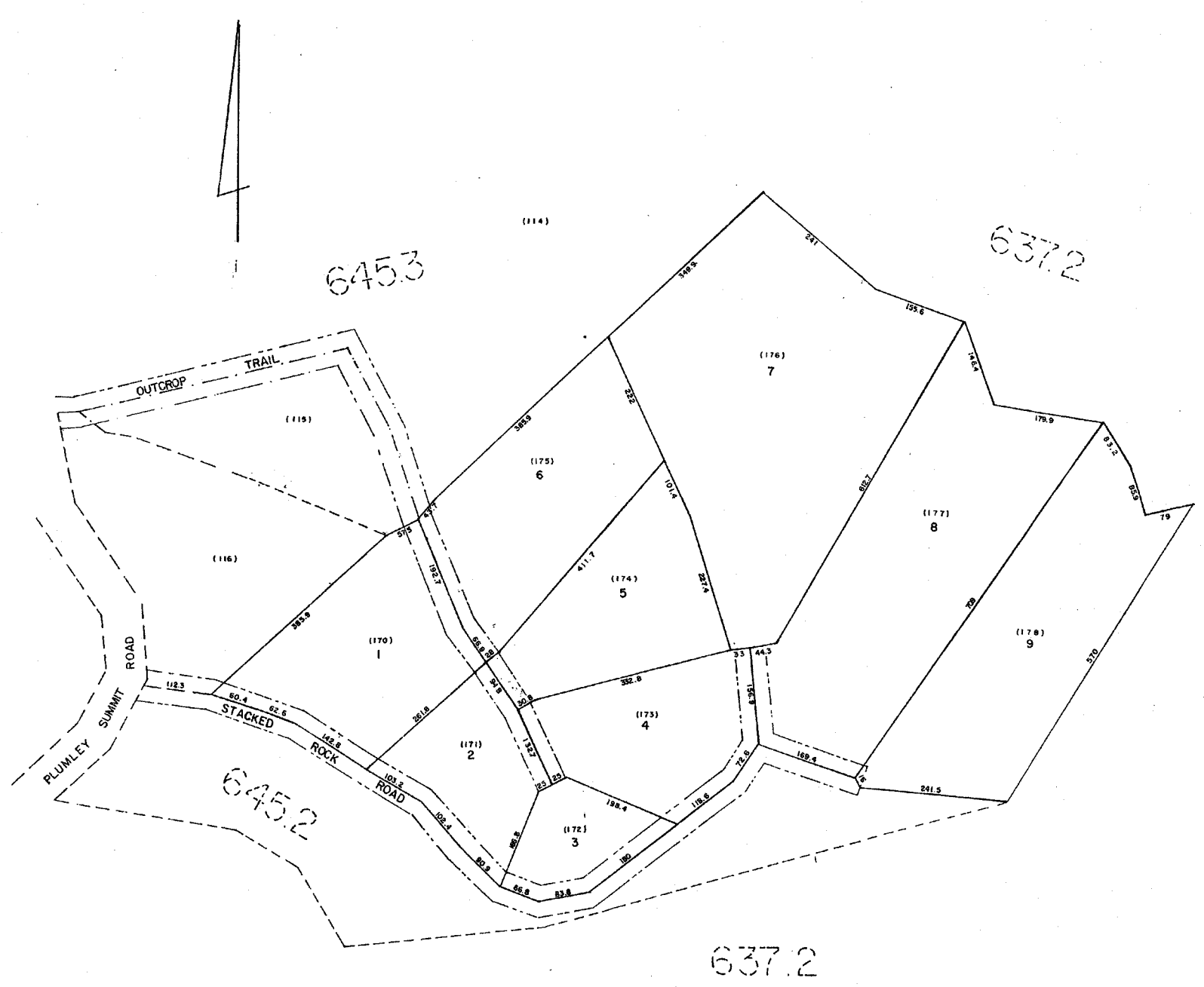
645.2

OUT OF  
645.2 - 1 - 3  
646.1 - 1 - 5

CLIFFS AT GLASSY SHEET 15  
GLASSY MOUNTAIN I SHEET 6  
GREENVILLE COUNTY TAX MAPS  
GREENVILLE, S. C.

TAX DISTRICT	MAP NUMBER	REVISIONS
-314 - -352 -	<b>645.7</b>	
	SCALE 1" = 200'	INDEX- 3

PLANNING INFORMATION SYSTEMS



GLASSY MOUNTAIN I SHEET 17  
 GREENVILLE COUNTY TAX MAPS  
 GREENVILLE, S. C.

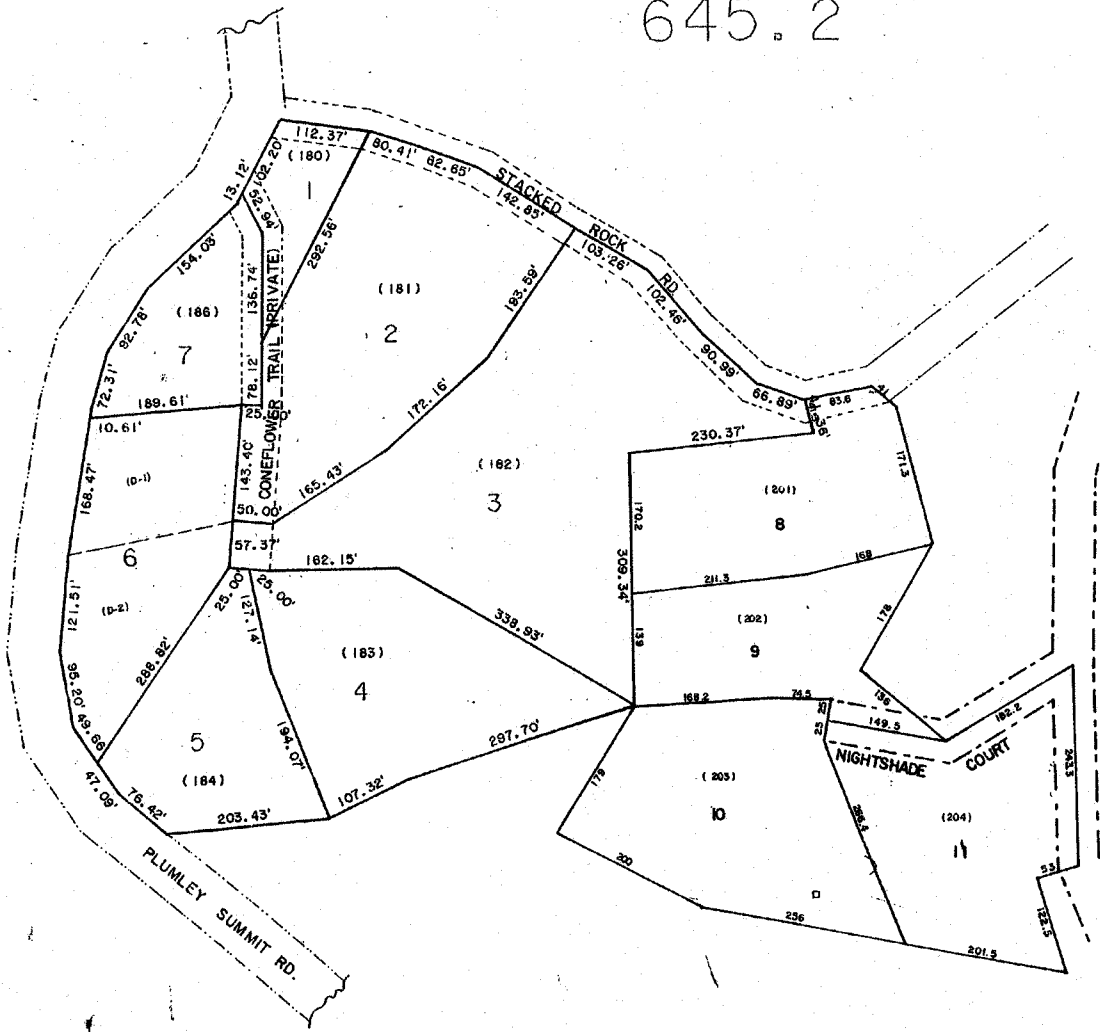
TAX DISTRICT	MAP NUMBER	REVISIONS
	645.8	
-314-	scale 1" = 100'	INDEX-3

1895



645.2

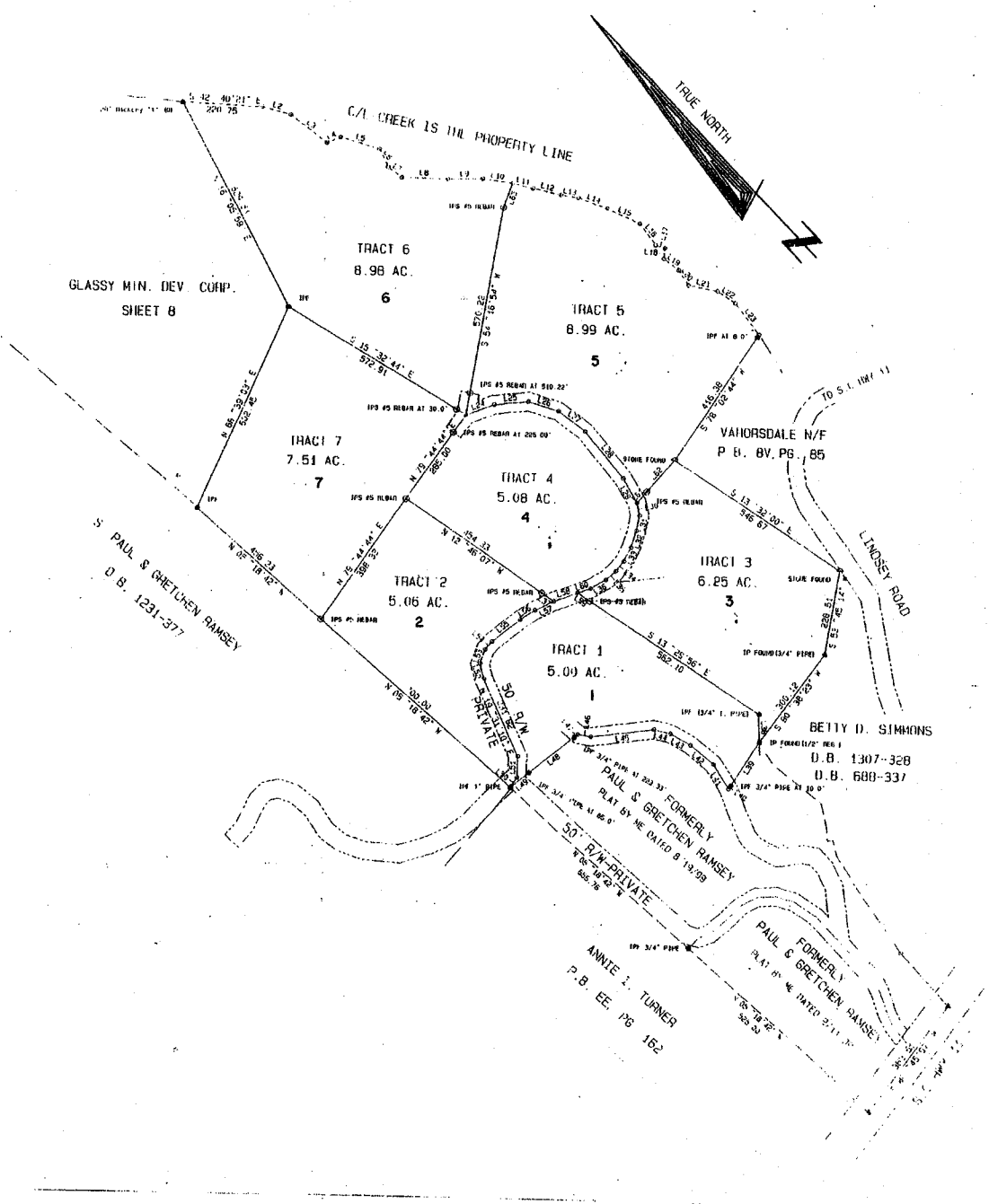
645.2



637.2

GREENVILLE COUNTY TAX MAPS GREENVILLE, S. C.		
TAX DISTRICT	MAP NUMBER	REVISIONS
	<b>645.9</b>	
-314-	SCALE 1" = 100'	INDEX-1

LINE	BEARING	DISTANCE
1.01	S 04° 18' 45" E	146.60
1.02	S 89° 28' 37" E	156.40
1.03	S 89° 28' 37" E	156.40
1.04	S 04° 18' 45" E	146.60
1.05	S 89° 28' 37" E	156.40
1.06	S 89° 28' 37" E	156.40
1.07	S 04° 18' 45" E	146.60
1.08	S 89° 28' 37" E	156.40
1.09	S 89° 28' 37" E	156.40
1.10	S 04° 18' 45" E	146.60
1.11	S 89° 28' 37" E	156.40
1.12	S 89° 28' 37" E	156.40
1.13	S 04° 18' 45" E	146.60
1.14	S 89° 28' 37" E	156.40
1.15	S 89° 28' 37" E	156.40
1.16	S 04° 18' 45" E	146.60
1.17	S 89° 28' 37" E	156.40
1.18	S 89° 28' 37" E	156.40
1.19	S 04° 18' 45" E	146.60
1.20	S 89° 28' 37" E	156.40
1.21	S 89° 28' 37" E	156.40
1.22	S 04° 18' 45" E	146.60
1.23	S 89° 28' 37" E	156.40
1.24	S 89° 28' 37" E	156.40
1.25	S 04° 18' 45" E	146.60
1.26	S 89° 28' 37" E	156.40
1.27	S 89° 28' 37" E	156.40
1.28	S 04° 18' 45" E	146.60
1.29	S 89° 28' 37" E	156.40
1.30	S 89° 28' 37" E	156.40
1.31	S 04° 18' 45" E	146.60
1.32	S 89° 28' 37" E	156.40
1.33	S 89° 28' 37" E	156.40
1.34	S 04° 18' 45" E	146.60
1.35	S 89° 28' 37" E	156.40
1.36	S 89° 28' 37" E	156.40
1.37	S 04° 18' 45" E	146.60
1.38	S 89° 28' 37" E	156.40
1.39	S 89° 28' 37" E	156.40
1.40	S 04° 18' 45" E	146.60
1.41	S 89° 28' 37" E	156.40
1.42	S 89° 28' 37" E	156.40
1.43	S 04° 18' 45" E	146.60
1.44	S 89° 28' 37" E	156.40
1.45	S 89° 28' 37" E	156.40
1.46	S 04° 18' 45" E	146.60
1.47	S 89° 28' 37" E	156.40
1.48	S 89° 28' 37" E	156.40
1.49	S 04° 18' 45" E	146.60
1.50	S 89° 28' 37" E	156.40
1.51	S 89° 28' 37" E	156.40
1.52	S 04° 18' 45" E	146.60
1.53	S 89° 28' 37" E	156.40
1.54	S 89° 28' 37" E	156.40
1.55	S 04° 18' 45" E	146.60
1.56	S 89° 28' 37" E	156.40
1.57	S 89° 28' 37" E	156.40
1.58	S 04° 18' 45" E	146.60
1.59	S 89° 28' 37" E	156.40
1.60	S 89° 28' 37" E	156.40
1.61	S 04° 18' 45" E	146.60
1.62	S 89° 28' 37" E	156.40
1.63	S 89° 28' 37" E	156.40



RAMSEY		
GREENVILLE COUNTY TAX MAPS		
GREENVILLE, S. C.		
TAX DISTRICT	MAP NUMBER	REVISIONS
	645.10	
352	SCALE 1" = 200'	3

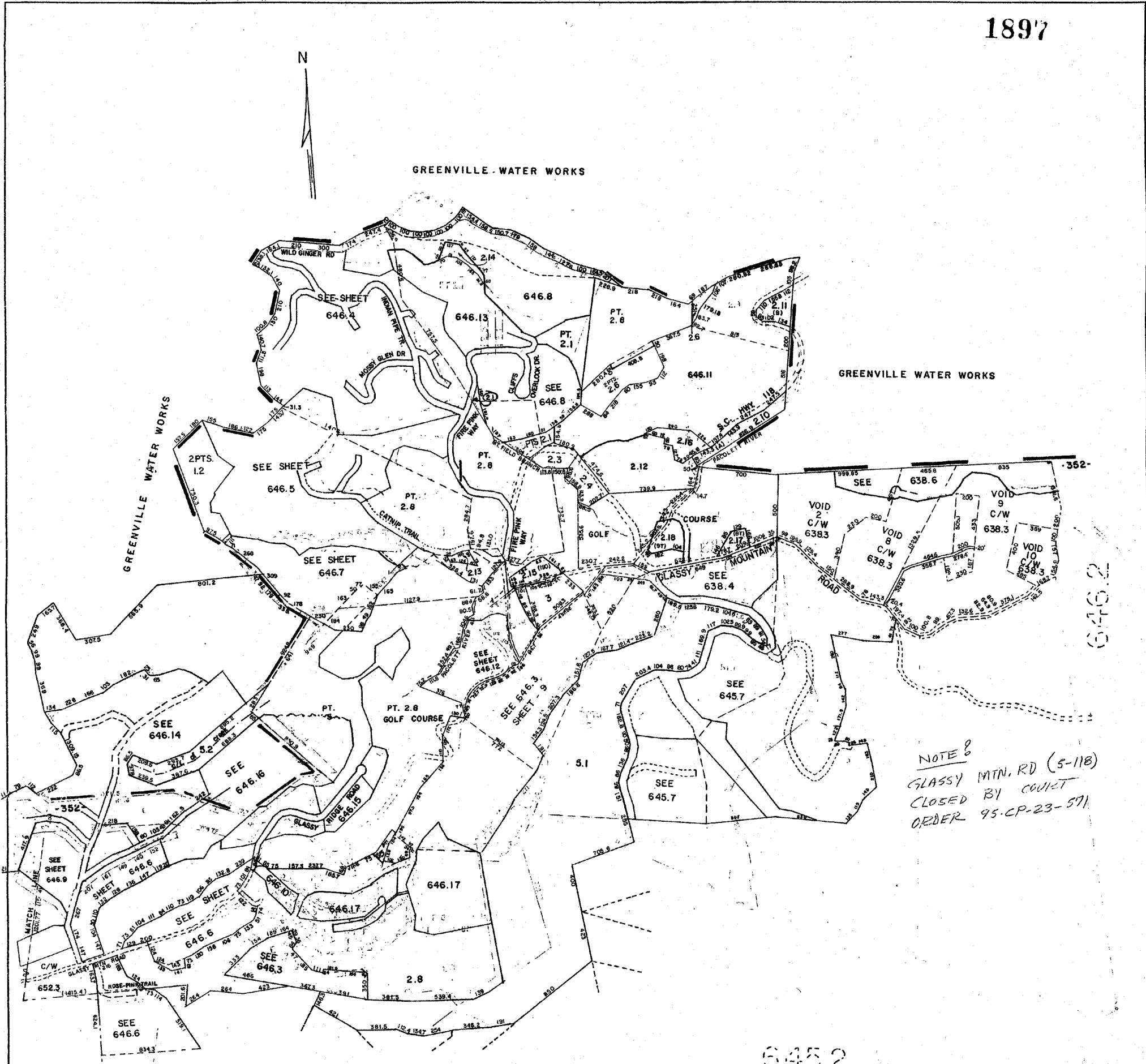
THE PHOTO MACHINE CO.

1897



GREENVILLE WATER WORKS

GREENVILLE WATER WORKS



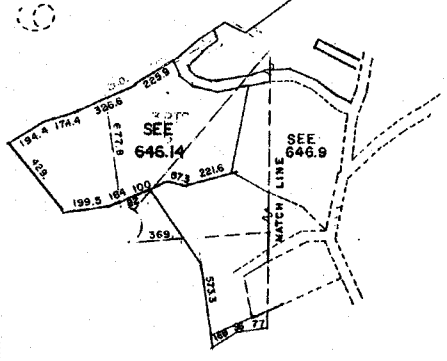
NOTE 8  
GLASSY MTN. RD (S-118)  
CLOSED BY COURT  
ORDER 95-CP-23-571

6523

645.2

645.2

646.2



GREENVILLE COUNTY TAX MAPS		
GREENVILLE, S. C.		
TAX DISTRICT	MAP NUMBER	REVISIONS
-352- (355)	646.1	
SCALE 1" = 400'		INDEX-3

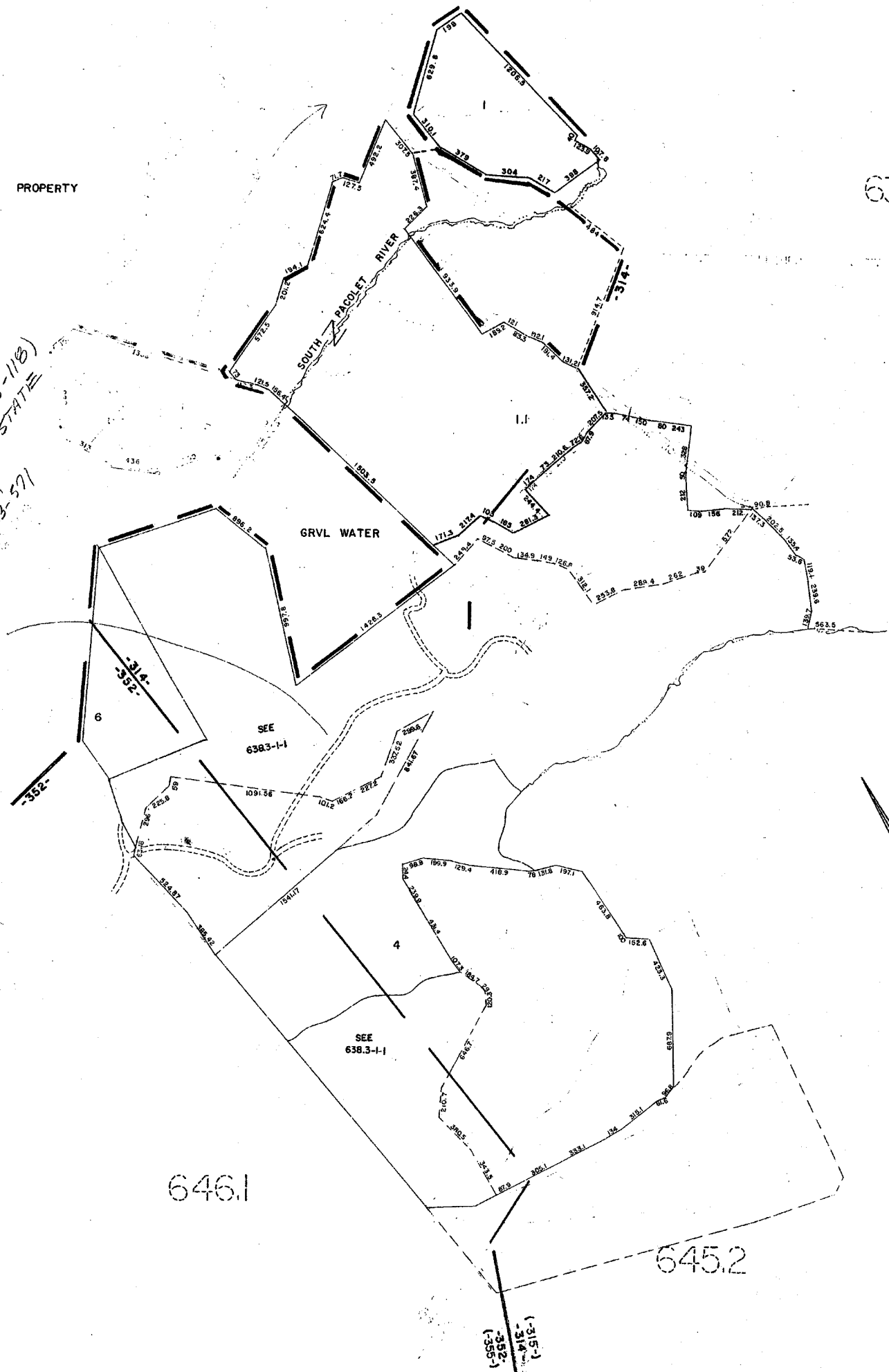


GREENVILLE WATERSHED PROPERTY

GREENVILLE WATERSHED PROPERTY

638.2

NOTE 8  
GLASSY MTN RD. (S-118)  
CLOSED UP TO N.C. STATE  
PER COURT ORDER  
95-LP-23-571



646.1

646.1

645.2

GREENVILLE COUNTY TAX MAPS		
GREENVILLE, S. C.		
TAX DISTRICT	MAP NUMBER	REVISION
(-315-)	646.2	E-3
(-314-)		
(-355-)		
(-352-)		
SCALE 1"=400'		INDEX-3

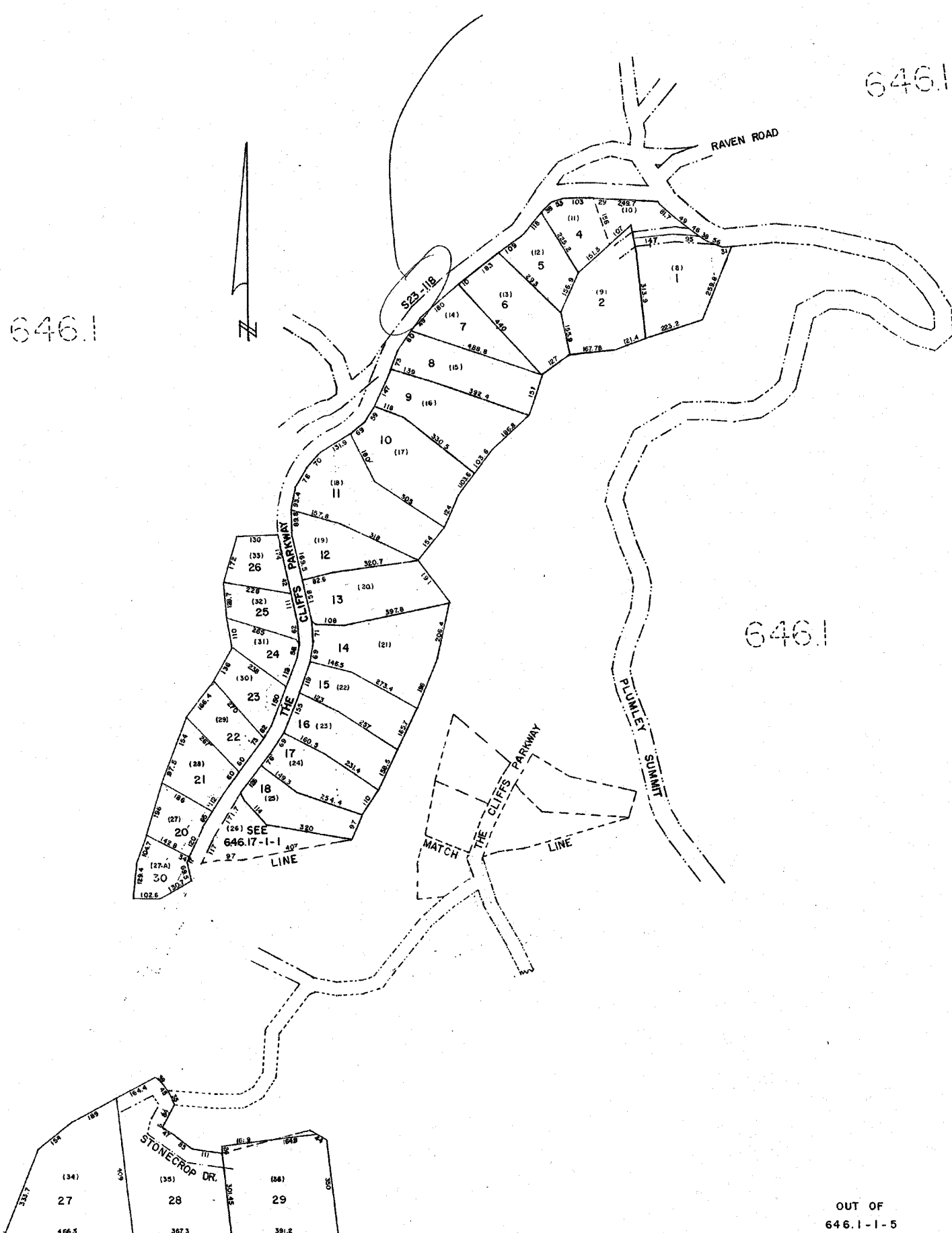
1899

S-118 GLASSY MTN RD 1/4  
HAS BACK MTN RD  
CLOSED TO N.C. STATE  
LINE COURT ORDER  
95-CV-23-371

646.1

646.1

646.1



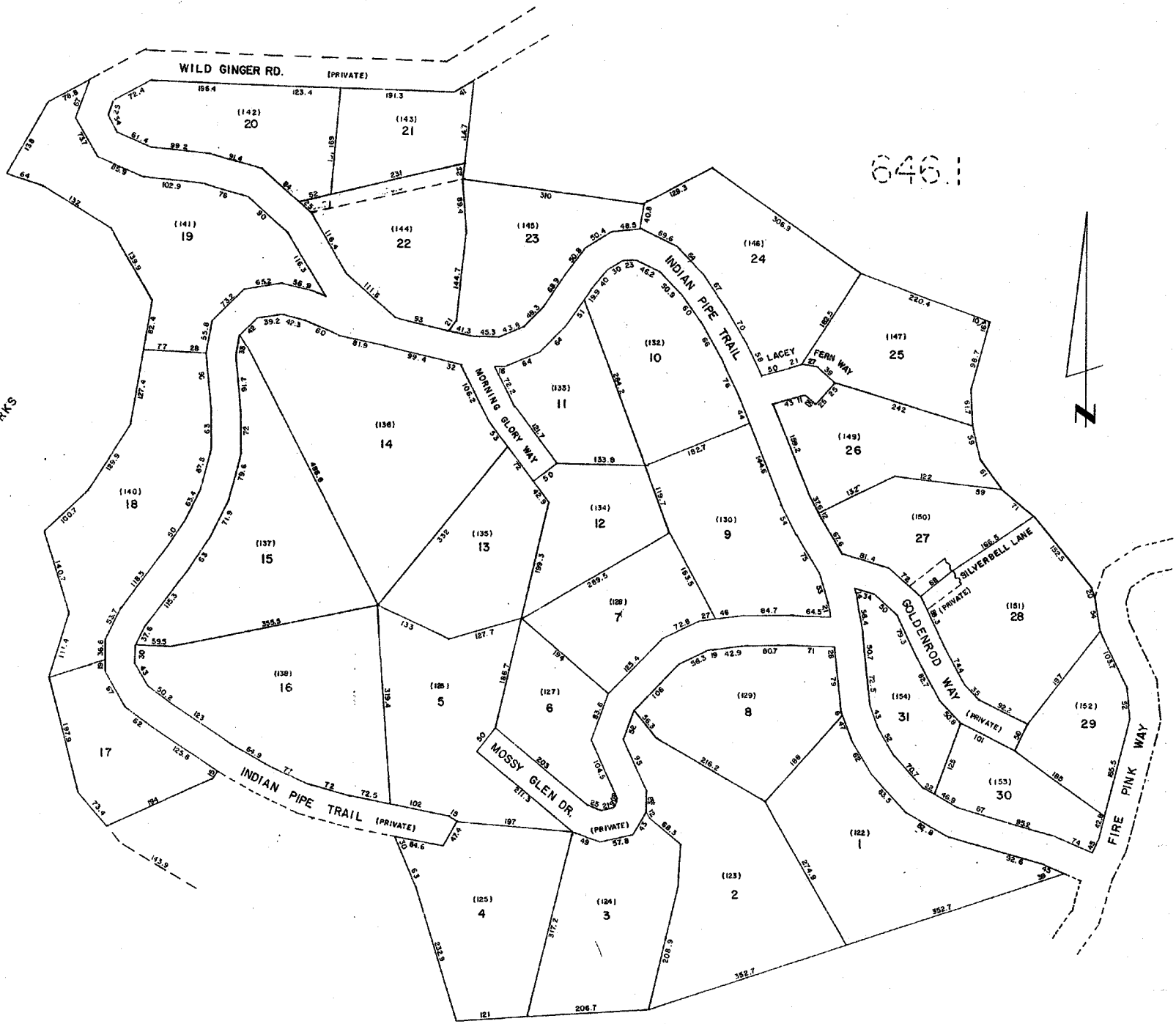
THE CLIFFS AT GLASSY SHT - 9.13  
GREENVILLE COUNTY TAX MAPS  
GREENVILLE, S. C.

TAX DISTRICT	MAP NUMBER	REVISIONS
	646.3	
-352-	SCALE 1" = 200'	INDEX-3

OUT OF  
646.1-1-5

GREENVILLE WATER WORKS

GREENVILLE WATER WORKS



646.1

646.1

OUT OF  
646.1 - 1 - 1.3

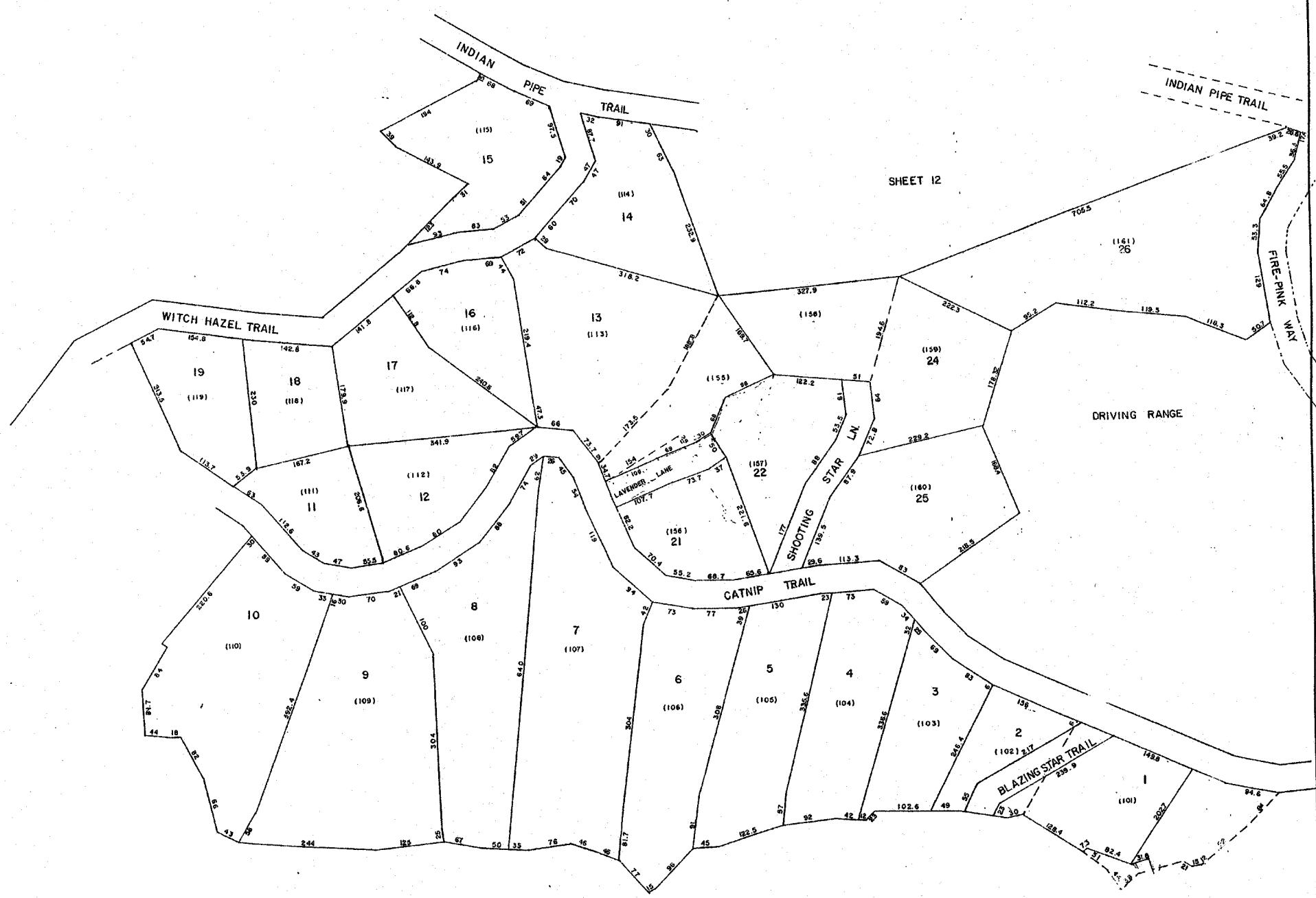
THE CLIFFS AT GLASSY SH1.-12		
GREENVILLE COUNTY TAX MAPS		
GREENVILLE, S. C.		
TAX DISTRICT	MAP NUMBER	REVISIONS
	<b>646.4</b>	
-352-	SCALE 1" = 100'	INDEX-3

1901

646.1



SHEET 12

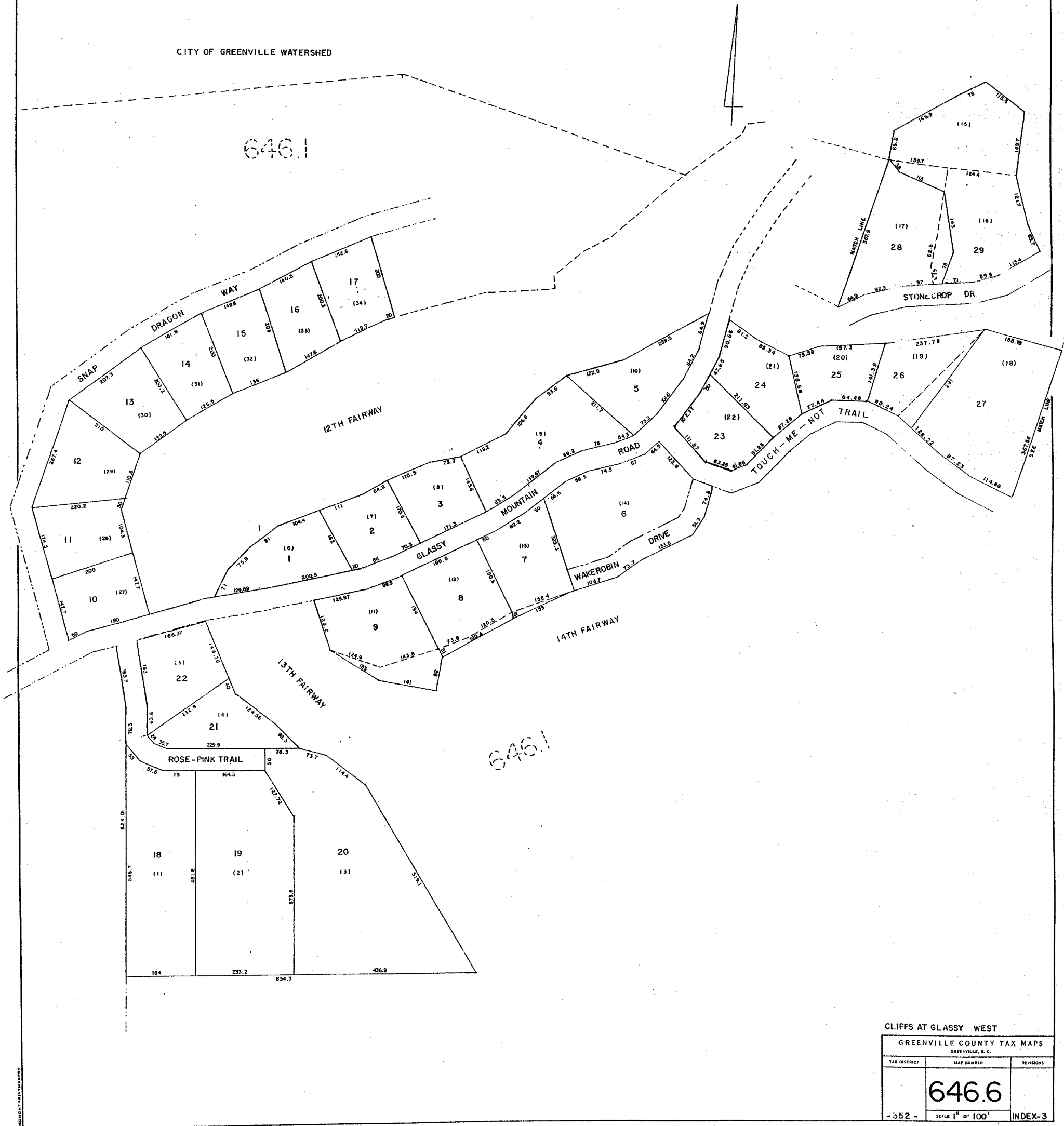


646.1

THE CLIFFS AT GLASSY SH - 11 & 14, 18		
GREENVILLE COUNTY TAX MAPS		
TAX DISTRICT	MAP NUMBER	REVISIONS
	646.5	
SCALE 1" = 100'		INDEX-3

CITY OF GREENVILLE WATERSHED

646.1



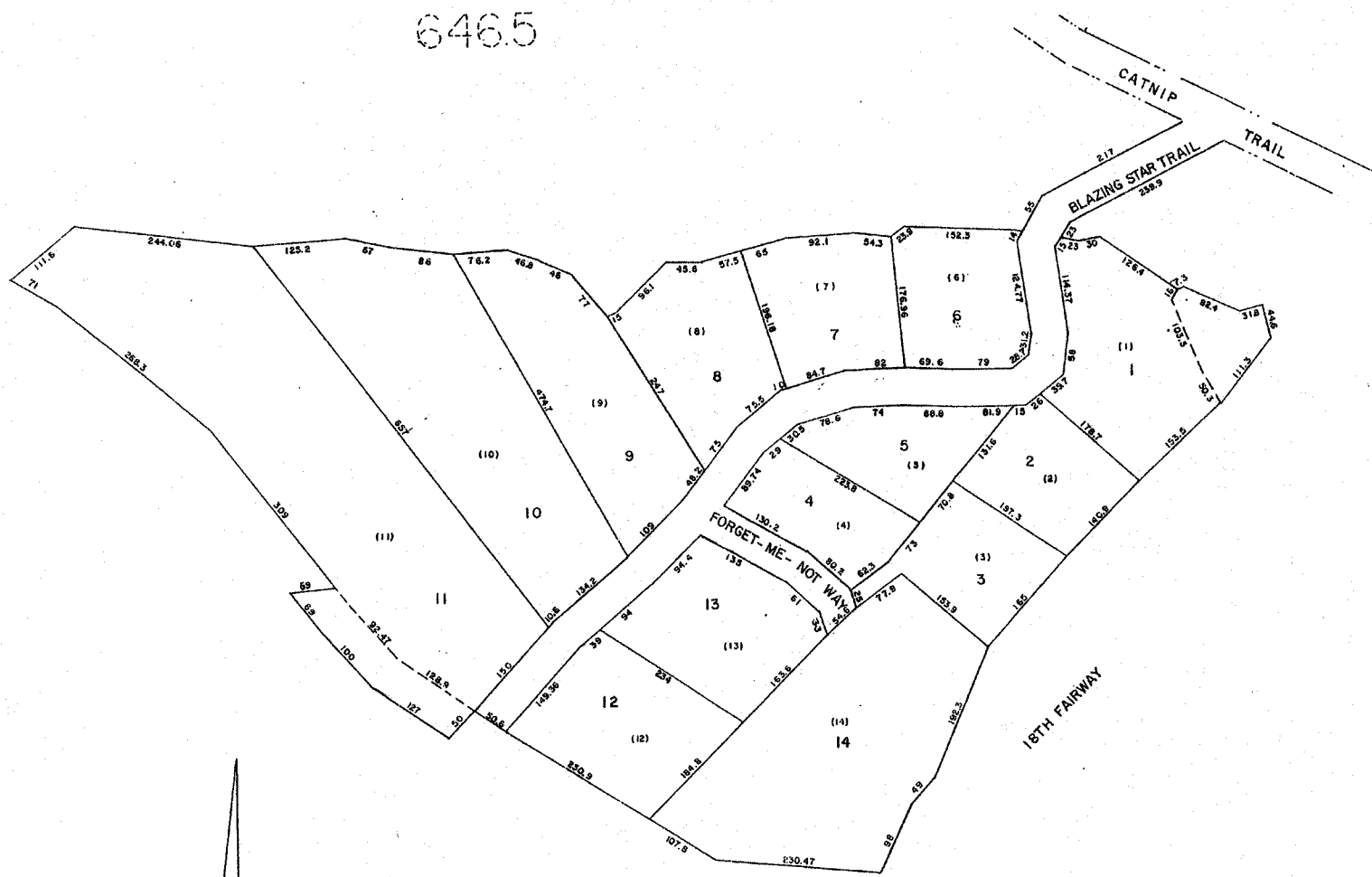
646.1

CLIFFS AT GLASSY WEST

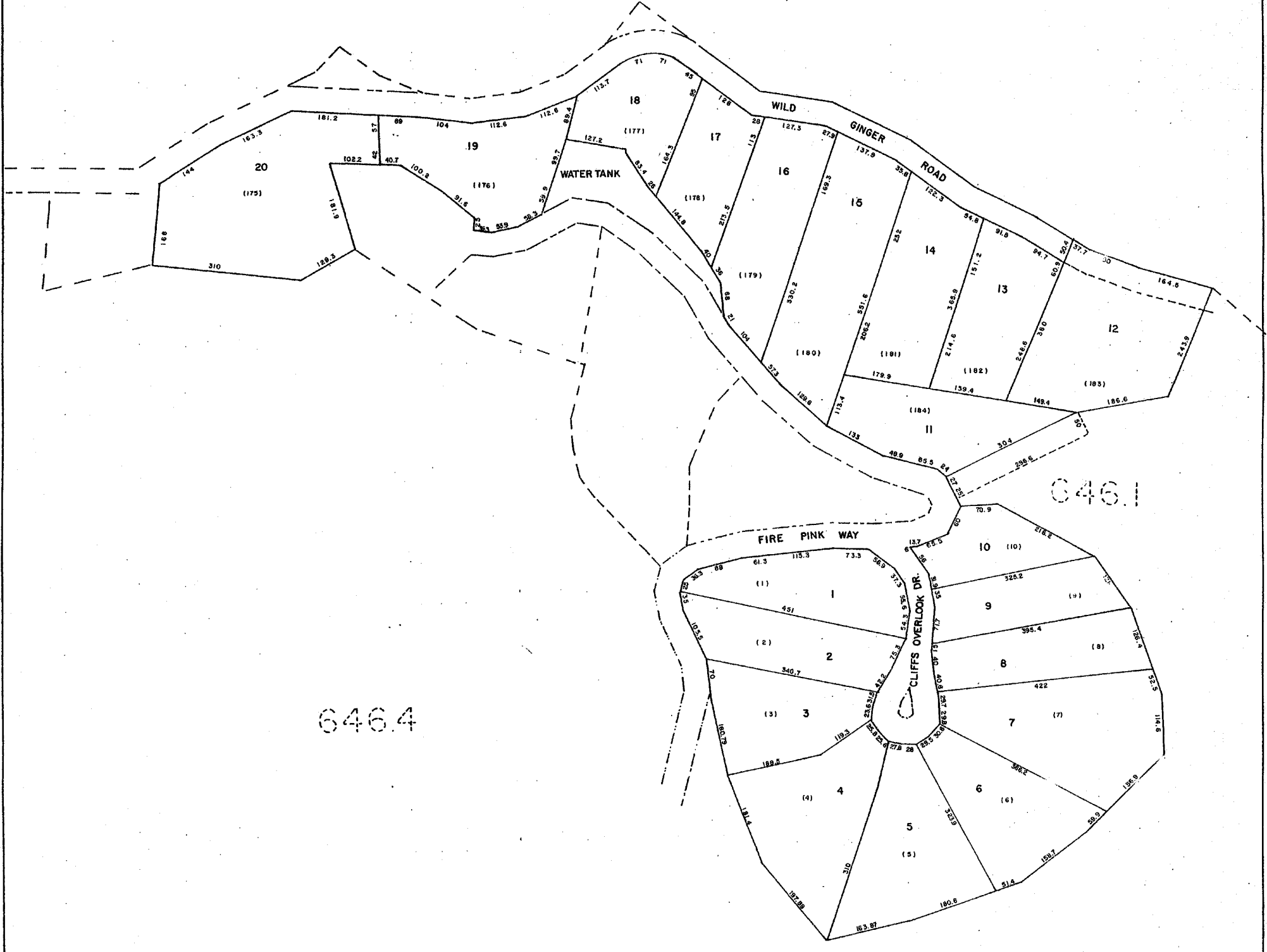
GREENVILLE COUNTY TAX MAPS GREENVILLE, S. C.		
TAX DISTRICT	MAP NUMBER	REVISIONS
	<b>646.6</b>	
- 52 -	SCALE 1" = 100'	INDEX-3

1903

646.5



THE CLIFFS AT GLASSY NORTH		
GREENVILLE COUNTY TAX MAPS		
GREENVILLE, S. C.		
TAX DISTRICT	MAP NUMBER	REVISIONS
	646.7	
- 352 -	SCALE 1" = 100'	INDEX - 3

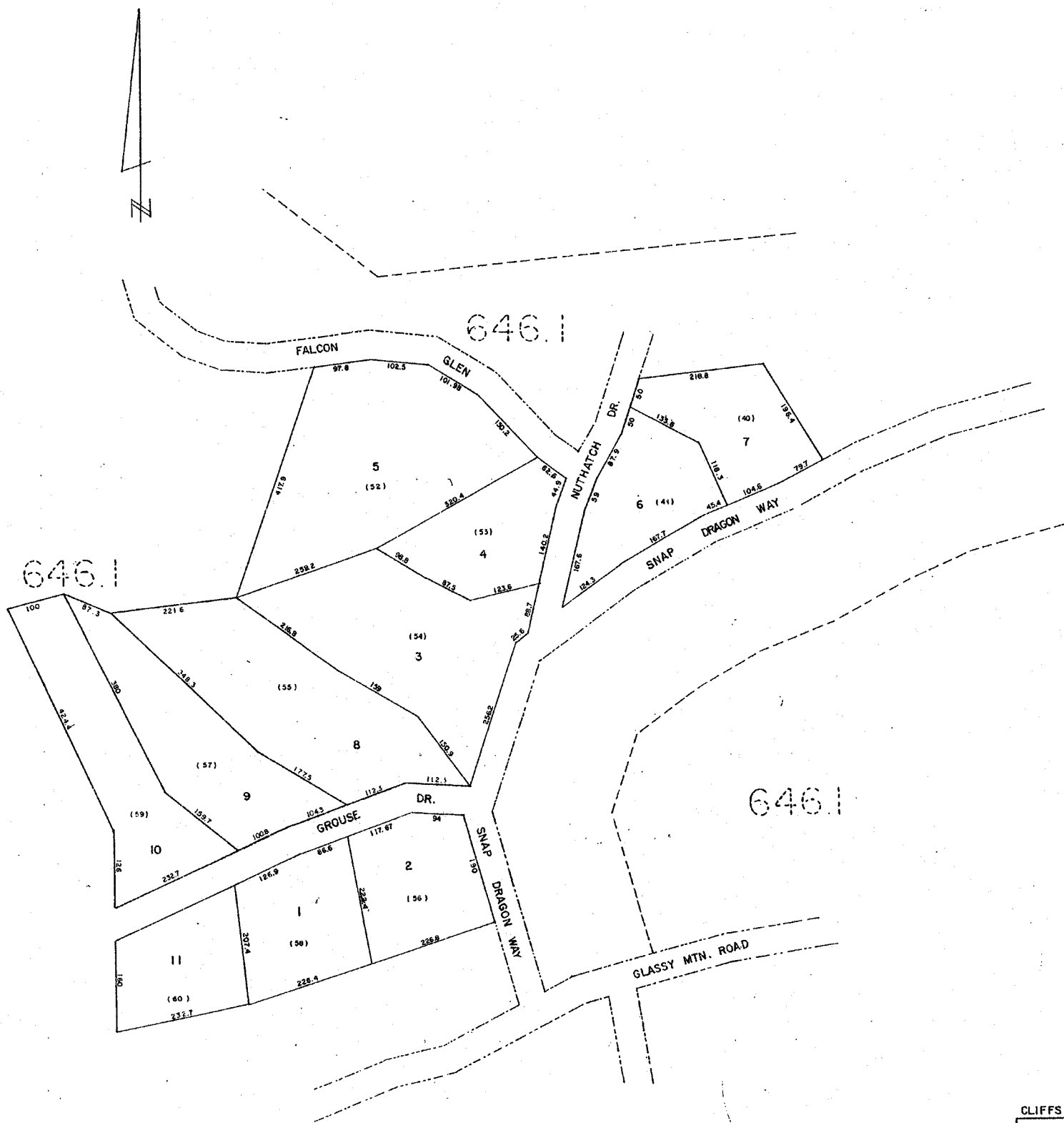


646.4

646.1

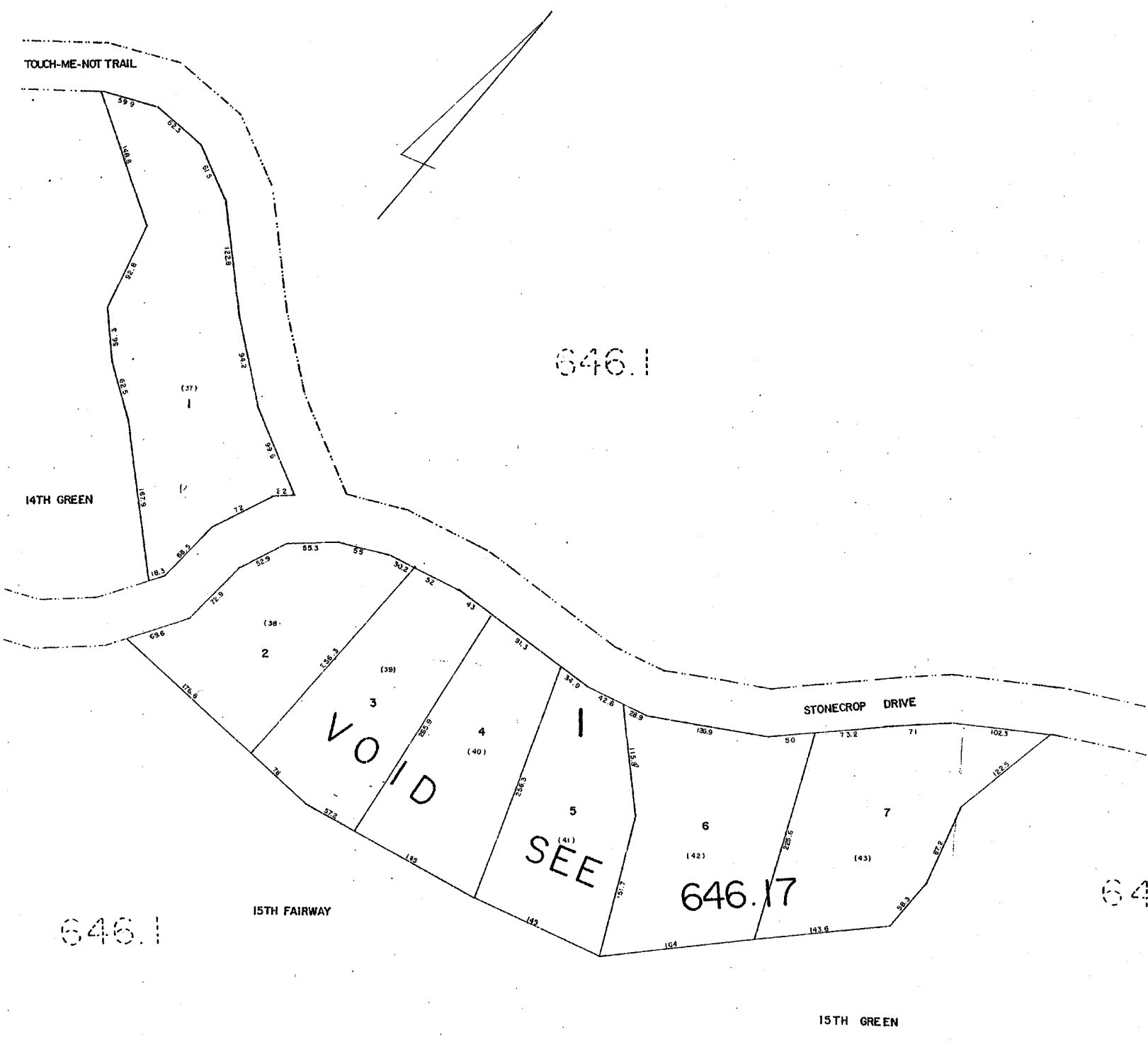
GREENVILLE COUNTY TAX MAPS		
GREENVILLE		
MAP DISTRICT	MAP NUMBER	REVISIONS
	<b>646.8</b>	
- 352 -	SCALE 1" = 100'	INDEX-3

1905



CLIFFS OF GLASSY WEST		
GREENVILLE COUNTY TAX MAPS		
GREENVILLE, S. C.		
TAX DISTRICT	MAP NUMBER	REVISIONS
	646.9	
352	SCALE 1" = 100'	INDEX - 3





646.1

14TH GREEN

STONECROP DRIVE

15TH FAIRWAY

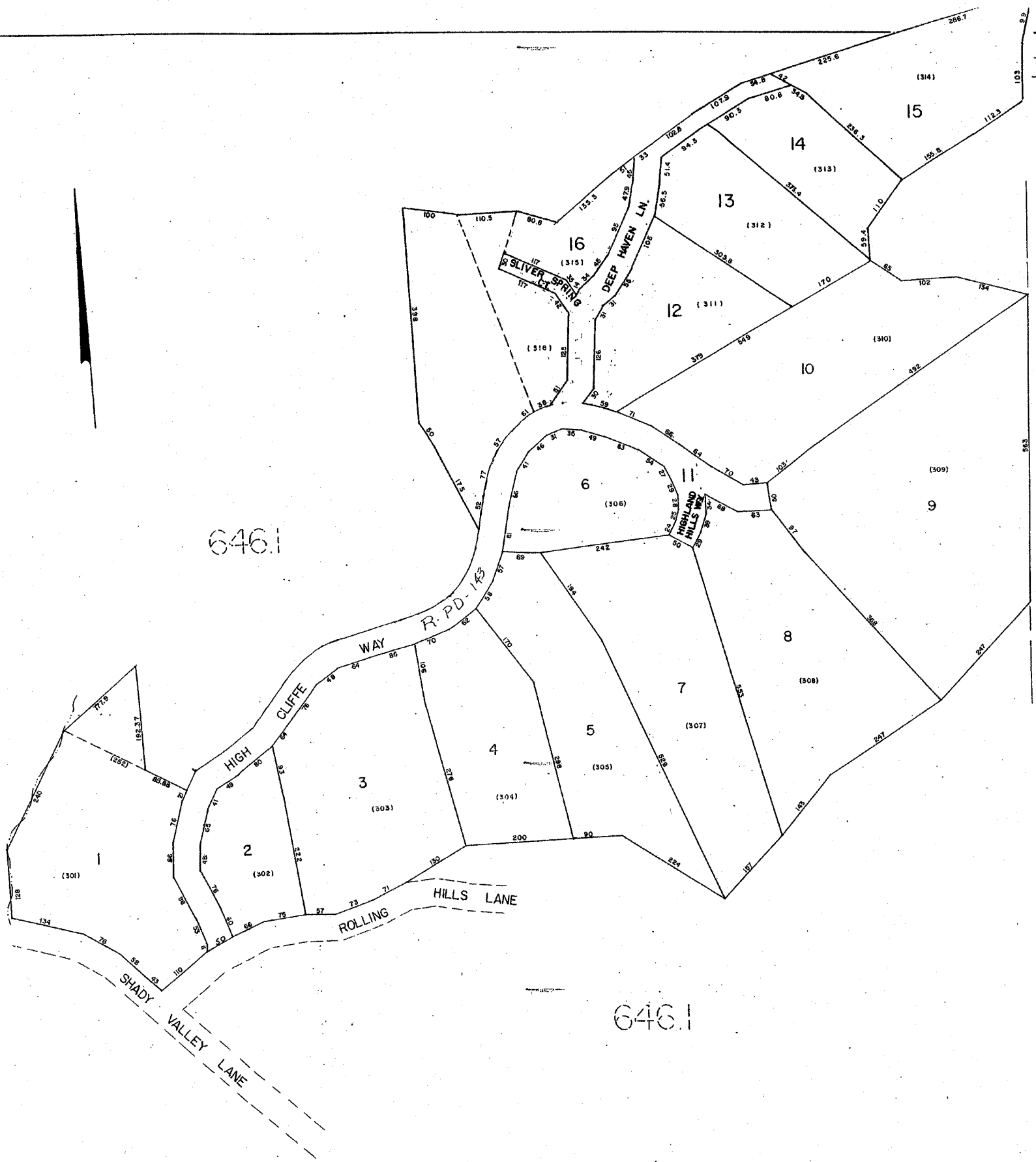
15TH GREEN

646.1

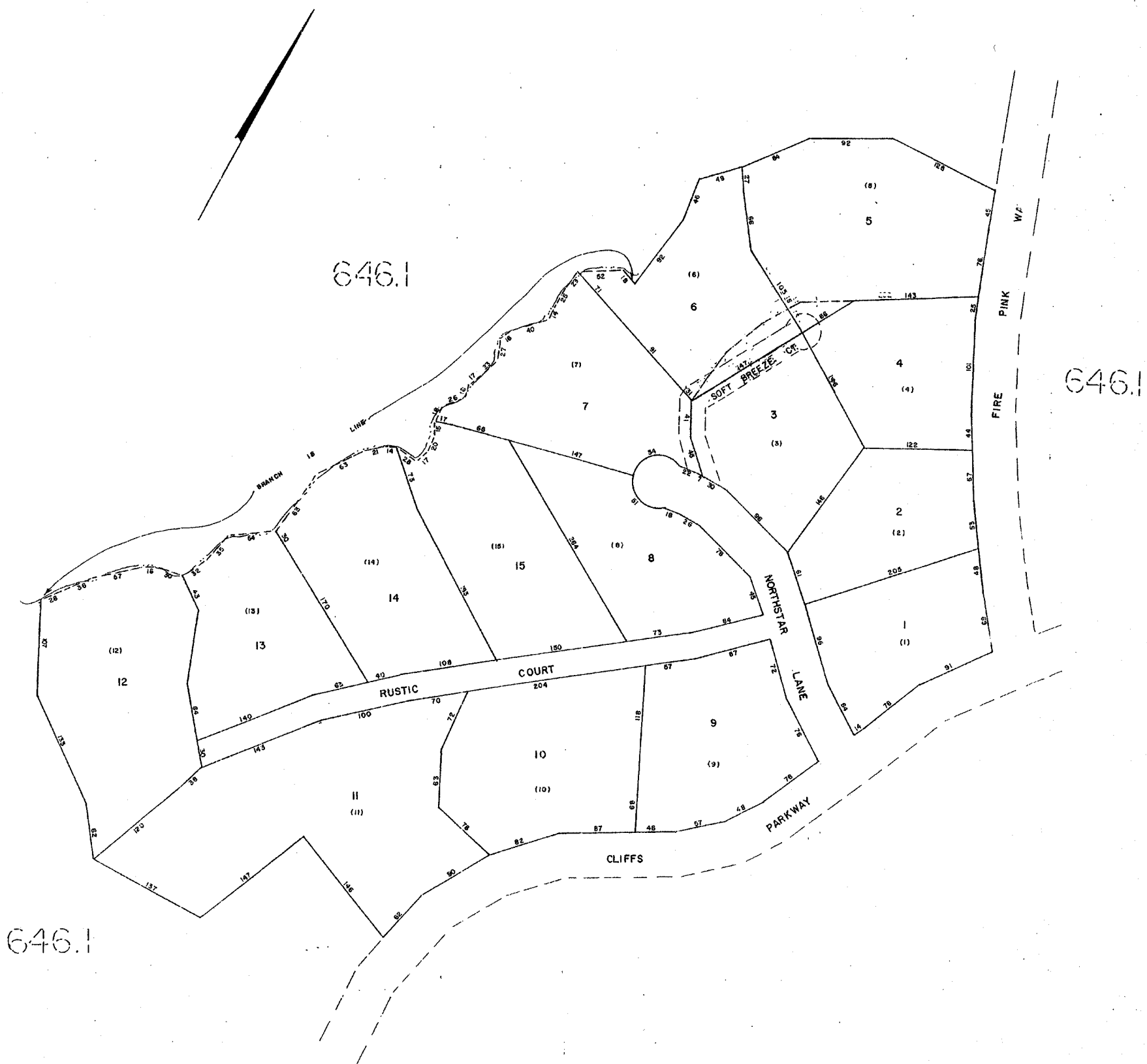
646.1

CLIFFS AT GLASSY		
GREENVILLE COUNTY TAX MAPS		
GREENVILLE, S. C.		
TAX DISTRICT	MAP NUMBER	REVISIONS
	646.10	
-352-	SCALE 1" = 60'	INDEX - 3

1907

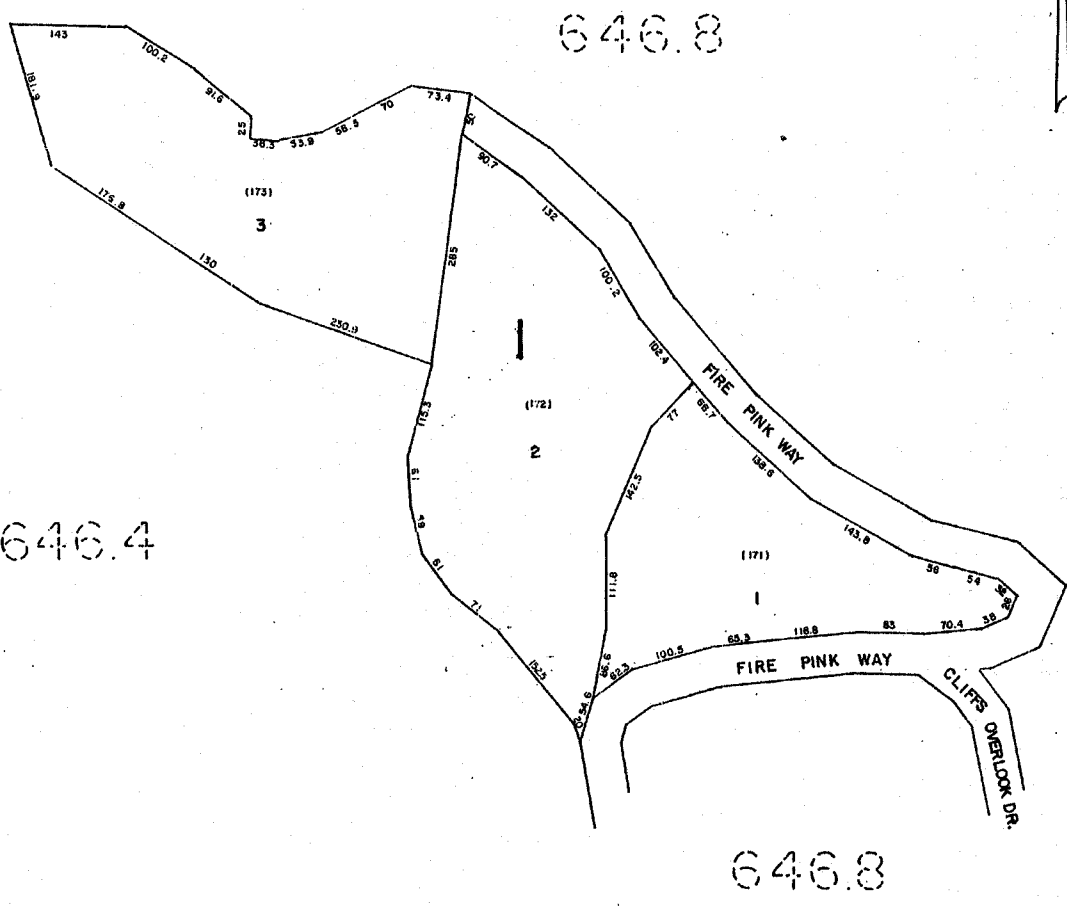


CLIFFS AT GLASSY		
GREENVILLE COUNTY TAX MAPS		
GREENVILLE, S. C.		
TAX DISTRICT	MAP NUMBER	REVISIONS
-352-	646.11	
SCALE 1" = 100'		INDEX - 3



THE ENCLAVE		
GREENVILLE COUNTY TAX MAPS		
GREENVILLE, S. C.		
TAX DISTRICT	MAP NUMBER	REVISIONS
-352-	646.2	
SCALE 1" = 60'		INDEX-3

1909

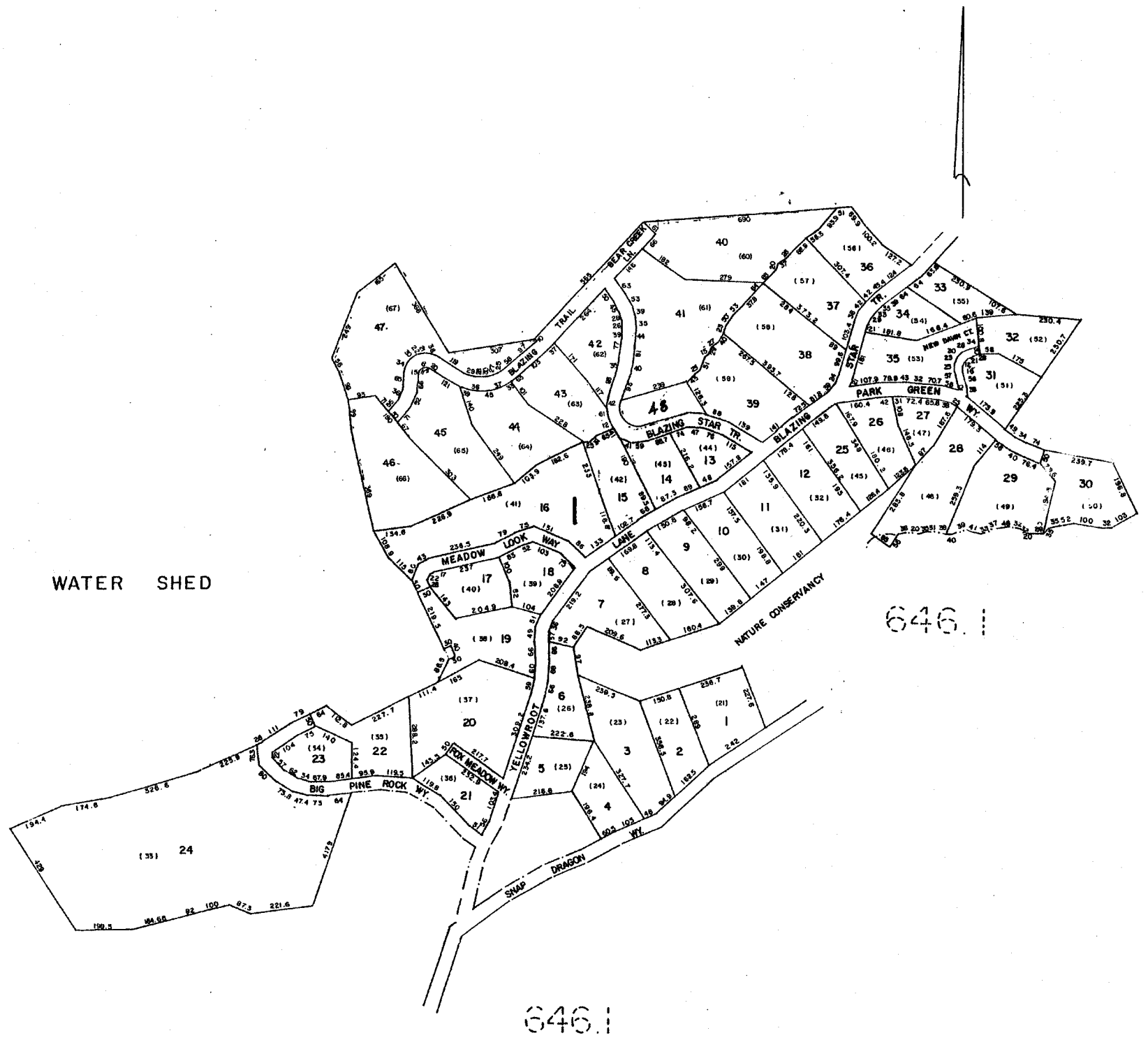


646.4

646.8

646.8

CLIFFS AT GLASSY		
GREENVILLE COUNTY TAX MAPS		
TAX DISTRICT	MAP NUMBER	REVISIONS
	646.13	
- 352 -	SCALE 1" = 100'	INDEX-3



WATER SHED

646.1

646.1

THE CLIFFS AT GLASSY NORTH

GREENVILLE COUNTY TAX MAPS		
GREENVILLE, S. C.		
TAX MAP NO.	MAP NUMBER	REVISIONS
	<b>646.14</b>	
- 352 -	SCALE 1" = 200'	INDEX-3

PREPARED BY HANBROS & STAR  
PLANNING AND ENGINEERING


RECORDED BY HANBROS & STAR  
PLANNING AND ENGINEERING

PLANNING AND ENGINEERING  
PLANNING AND ENGINEERING

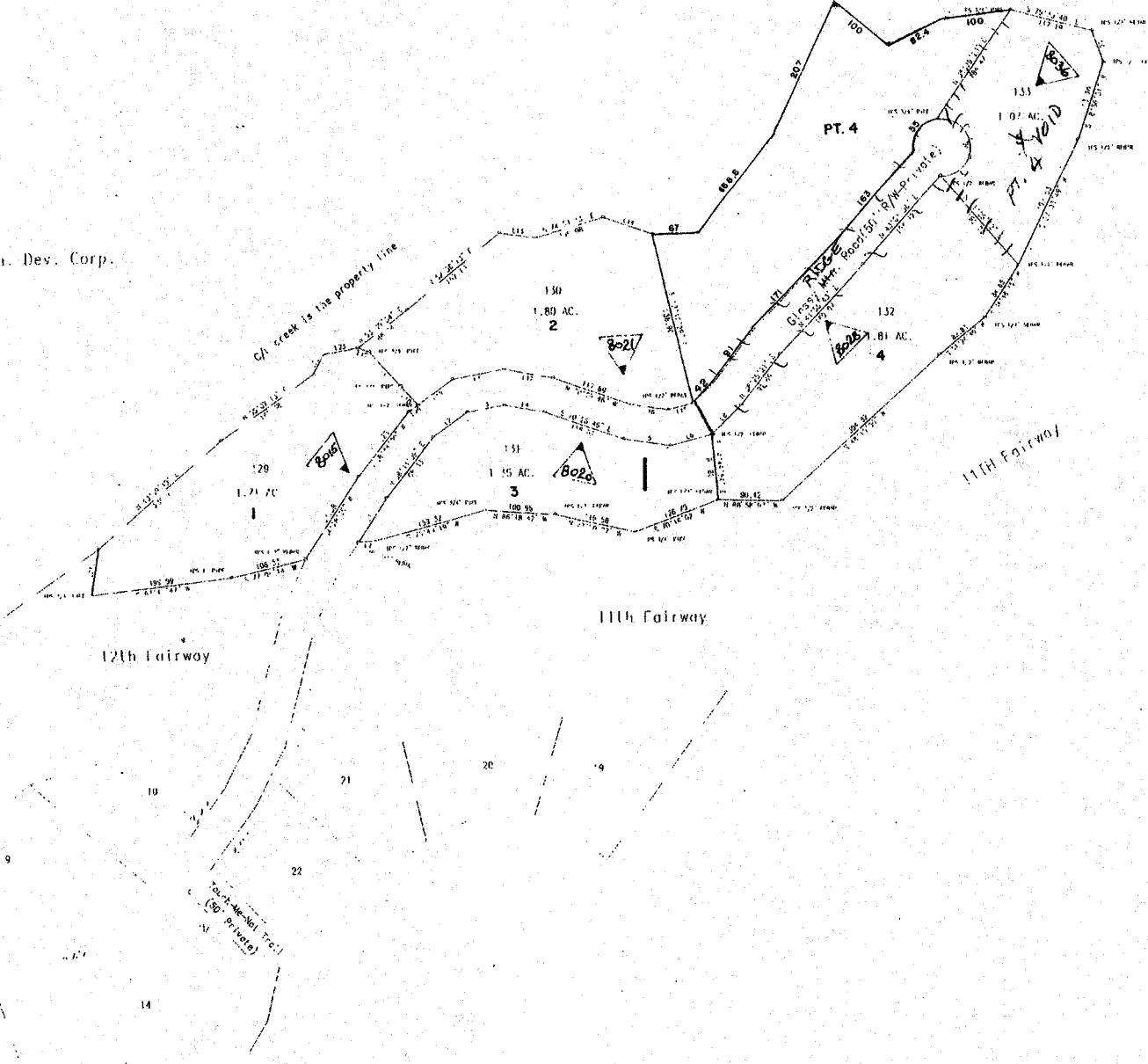
PLANNING AND ENGINEERING  
PLANNING AND ENGINEERING

1911

LINE	BEARING	DISTANCE	CUMULATIVE DISTANCE	COORDINATES
1	N 21° 28' 00" E	17.11	17.11	17.11
2	N 52° 51' 54" E	22.89	30.00	30.00
3	N 79° 31' 41" E	24.36	54.36	54.36
4	S 29° 23' 28" E	27.93	82.29	82.29
5	S 81° 02' 08" E	62.84	145.13	145.13
6	S 25° 37' 52" E	61.71	206.84	206.84
7	S 65° 33' 52" E	23.26	230.10	230.10
8	N 42° 40' 37" E	34.02	264.12	264.12
9	S 20° 20' 14" E	45.15	309.27	309.27
10	N 42° 10' 21" W	26.22	283.05	283.05
11	N 49° 10' 57" E	65.81	348.86	348.86
12	N 21° 28' 00" E	16.25	365.11	365.11
13	N 82° 12' 17" E	11.51	376.62	376.62
14	N 21° 28' 00" E	11.51	388.13	388.13
15	N 49° 10' 57" E	71.89	460.02	460.02
16	N 74° 34' 30" E	37.24	497.26	497.26
17	N 81° 33' 28" E	61.33	558.59	558.59
18	N 16° 30' 00" E	16.70	575.29	575.29
19	S 65° 33' 52" E	65.52	640.81	640.81
20	S 25° 37' 52" E	42.44	683.25	683.25
21	N 42° 10' 21" W	18.42	694.67	694.67
22	N 21° 28' 00" E	18.42	713.09	713.09



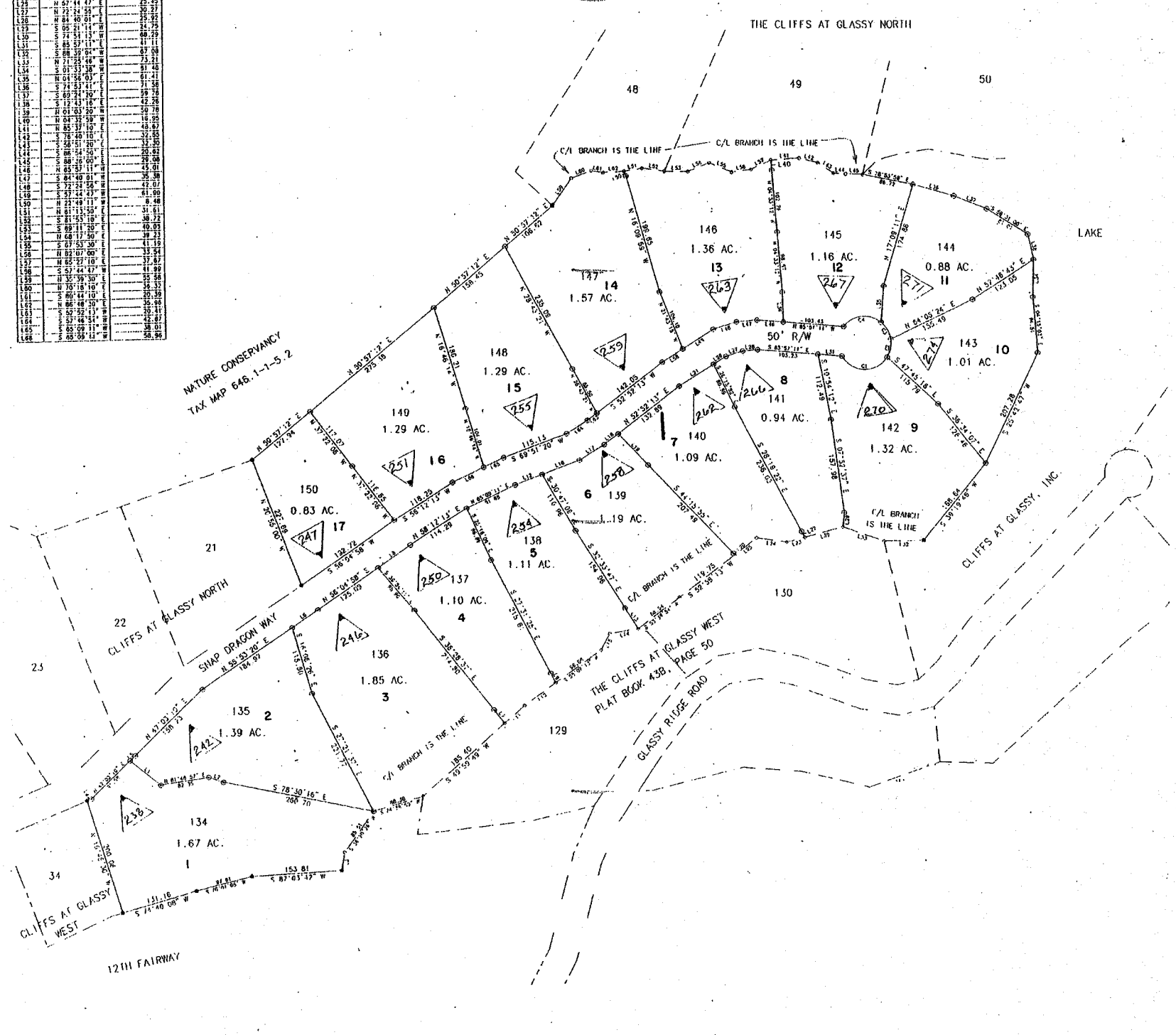
Glassy Mtn. Dev. Corp.



THE CLIFFS AT GLASSY WEST		
GREENVILLE COUNTY TAX MAPS		
TAX DISTRICT	MAP NUMBER	REVISIONS
	646.15	
SCALE 1" = 100'		



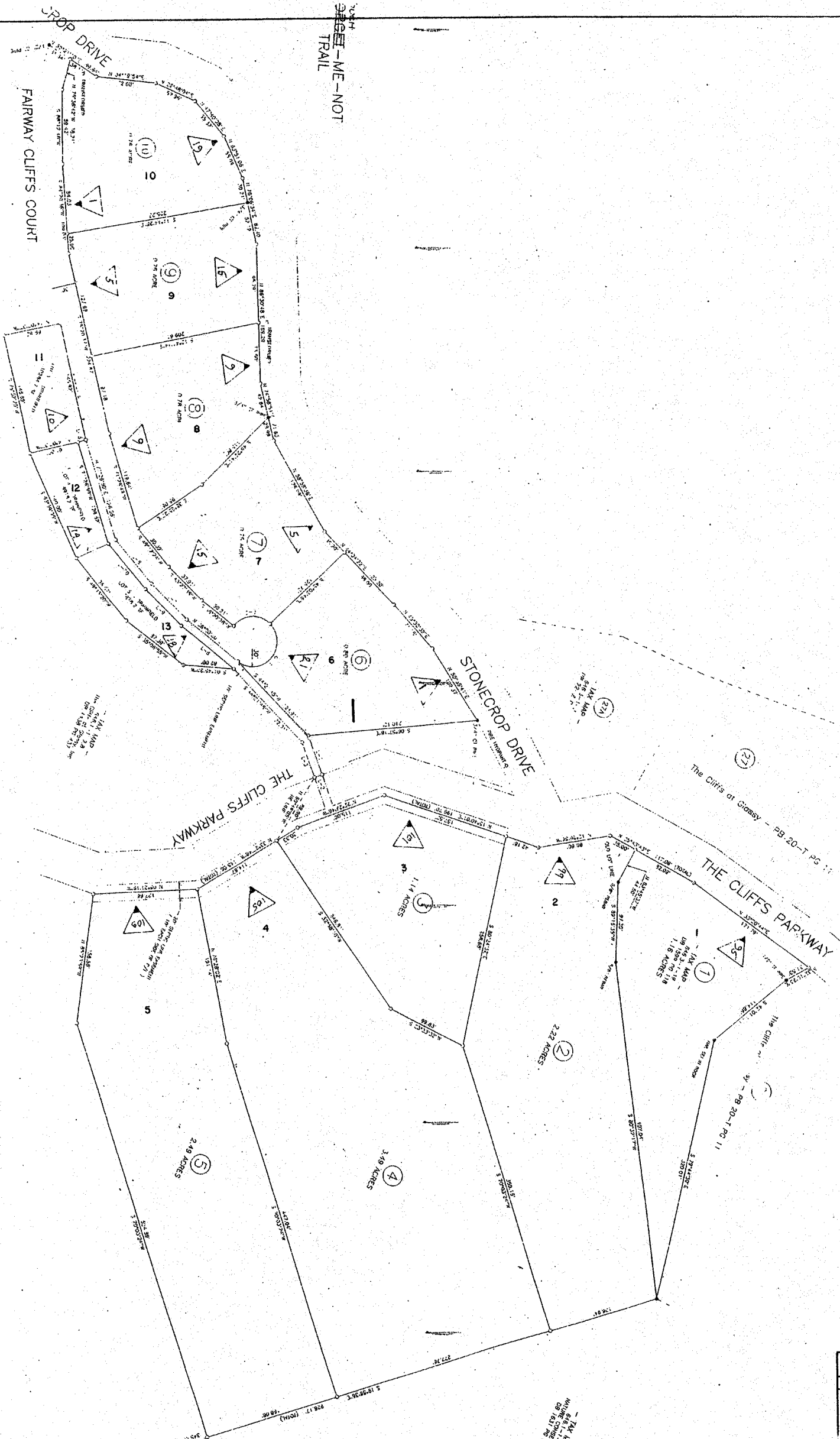
LINE	BEARING	DISTANCE	CURVE	ARC	CHORD	CHORD BEARING	CHORD LENGTH	CHORD BEARING
1	S 81° 09' 51" E	65.45						
2	S 81° 09' 51" E	25.89						
3	S 81° 09' 51" E	25.89						
4	N 87° 42' 43" E	6.22						
5	N 87° 42' 43" E	11.31						
6	N 87° 42' 43" E	26.64						
7	N 87° 42' 43" E	17.77						
8	N 87° 42' 43" E	07.09						
9	N 87° 42' 43" E	11.11						
10	N 87° 42' 43" E	06.31						
11	N 87° 42' 43" E	15.23						
12	N 87° 42' 43" E	09.08						
13	N 87° 42' 43" E	49.42						
14	N 87° 42' 43" E	37.50						
15	N 87° 42' 43" E	08.76						
16	N 87° 42' 43" E	05.26						
17	N 87° 42' 43" E	11.77						
18	N 87° 42' 43" E	03.26						
19	N 87° 42' 43" E	11.05						
20	N 87° 42' 43" E	11.05						
21	N 87° 42' 43" E	31.80						
22	N 87° 42' 43" E	11.11						
23	N 87° 42' 43" E	11.05						
24	N 87° 42' 43" E	11.05						
25	N 87° 42' 43" E	25.25						
26	N 87° 42' 43" E	25.25						
27	N 87° 42' 43" E	25.25						
28	N 87° 42' 43" E	25.25						
29	N 87° 42' 43" E	25.25						
30	N 87° 42' 43" E	25.25						
31	N 87° 42' 43" E	25.25						
32	N 87° 42' 43" E	25.25						
33	N 87° 42' 43" E	25.25						
34	N 87° 42' 43" E	25.25						
35	N 87° 42' 43" E	25.25						
36	N 87° 42' 43" E	25.25						
37	N 87° 42' 43" E	25.25						
38	N 87° 42' 43" E	25.25						
39	N 87° 42' 43" E	25.25						
40	N 87° 42' 43" E	25.25						
41	N 87° 42' 43" E	25.25						
42	N 87° 42' 43" E	25.25						
43	N 87° 42' 43" E	25.25						
44	N 87° 42' 43" E	25.25						
45	N 87° 42' 43" E	25.25						
46	N 87° 42' 43" E	25.25						
47	N 87° 42' 43" E	25.25						
48	N 87° 42' 43" E	25.25						
49	N 87° 42' 43" E	25.25						
50	N 87° 42' 43" E	25.25						
51	N 87° 42' 43" E	25.25						
52	N 87° 42' 43" E	25.25						
53	N 87° 42' 43" E	25.25						
54	N 87° 42' 43" E	25.25						
55	N 87° 42' 43" E	25.25						
56	N 87° 42' 43" E	25.25						
57	N 87° 42' 43" E	25.25						
58	N 87° 42' 43" E	25.25						
59	N 87° 42' 43" E	25.25						
60	N 87° 42' 43" E	25.25						
61	N 87° 42' 43" E	25.25						
62	N 87° 42' 43" E	25.25						
63	N 87° 42' 43" E	25.25						
64	N 87° 42' 43" E	25.25						
65	N 87° 42' 43" E	25.25						
66	N 87° 42' 43" E	25.25						
67	N 87° 42' 43" E	25.25						
68	N 87° 42' 43" E	25.25						



CLIFFS AT GLASSY WEST		
GREENVILLE COUNTY TAX MAP		
GREENVILLE, S. C.		
TAX DISTRICT	MAP NUMBER	REVISION
352	646.16	
SCALE 1" = 100'		
INDEX		

THE FIRST MACHINE CO.

1913



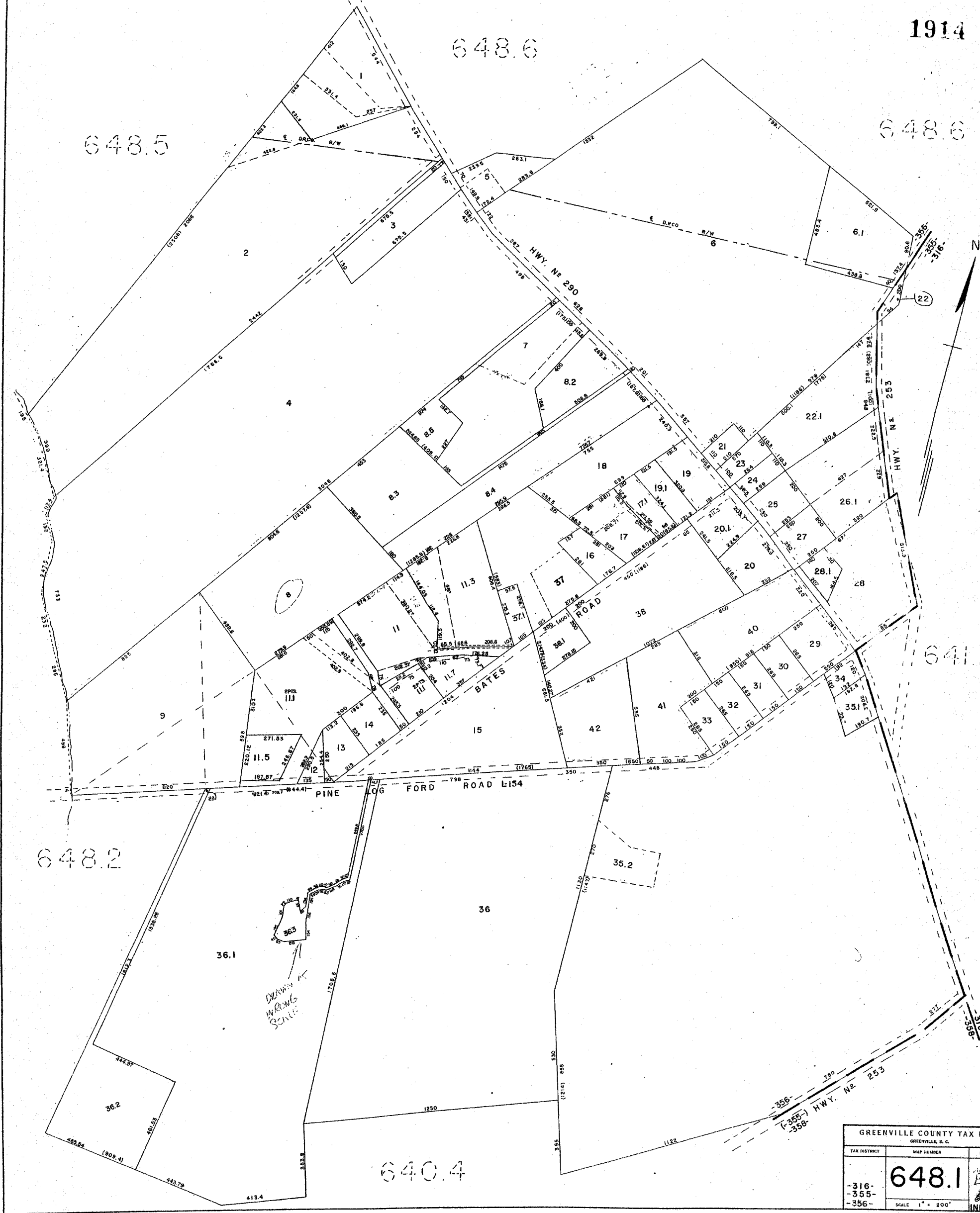
THE CLIFFS OVERLOOK		
GREENVILLE COUNTY TAX MAPS		
TAX DISTRICT	MAP NUMBER	REVISIONS
	<b>646.17</b>	
- 352 -	SCALE 1" = 60'	INDEX-3



648.6

648.6

648.5




648.2

6411

640.4

GREENVILLE COUNTY TAX MAPS		
GREENVILLE, S. C.		
TAX DISTRICT	MAP NUMBER	REVISIONS
-316-	648.1	INDEX
-355-		
-356-		
SCALE 1" = 200'		

1915

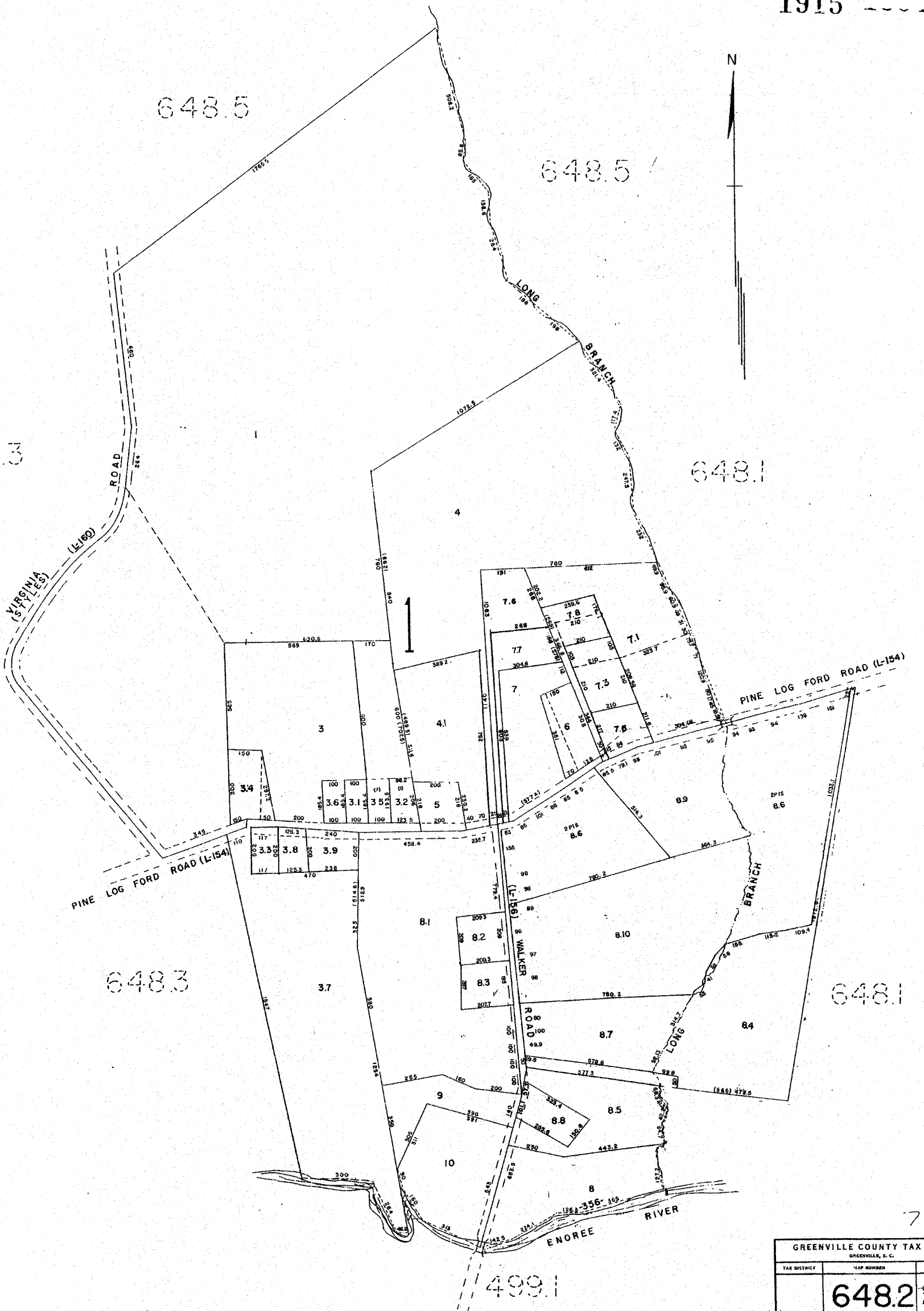


648.5

648.5

648.3

648.1



648.3

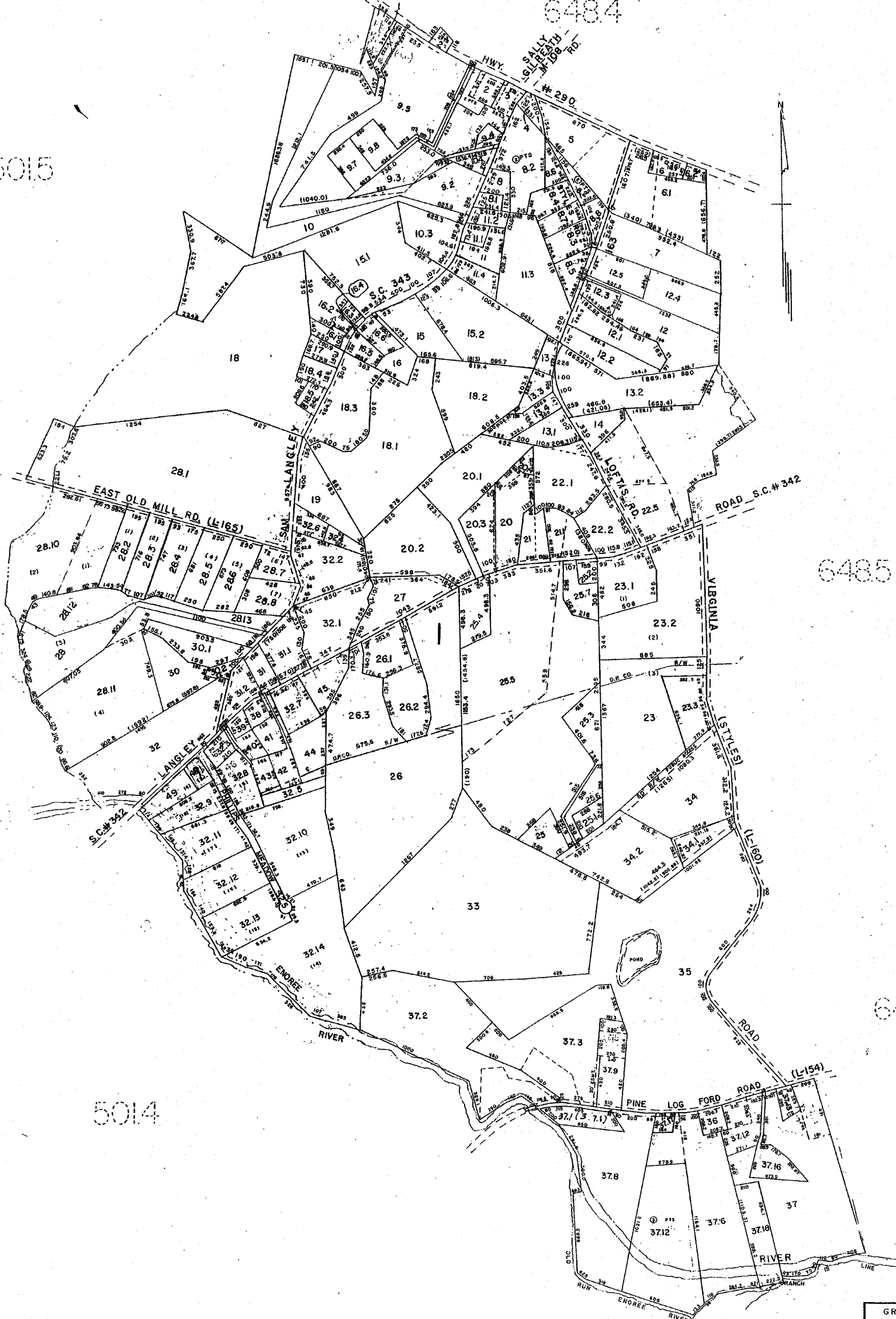
648.1

499.1

GREENVILLE COUNTY TAX MAPS GREENVILLE, S. C.		
TAX DISTRICT	MAP NUMBER	REVISIONS
	648.2	
-356-	SCALE 1" = 200'	INDEX-9

7

5015



6485

648.2

5014

4991

GREENVILLE COUNTY TAX MAPS GREENVILLE, S. C.		
TAX DISTRICT	MAP NUMBER	REVISION
-356-	6483	E-2
SCALE 1" = 400'		INDEX

1917

502.1

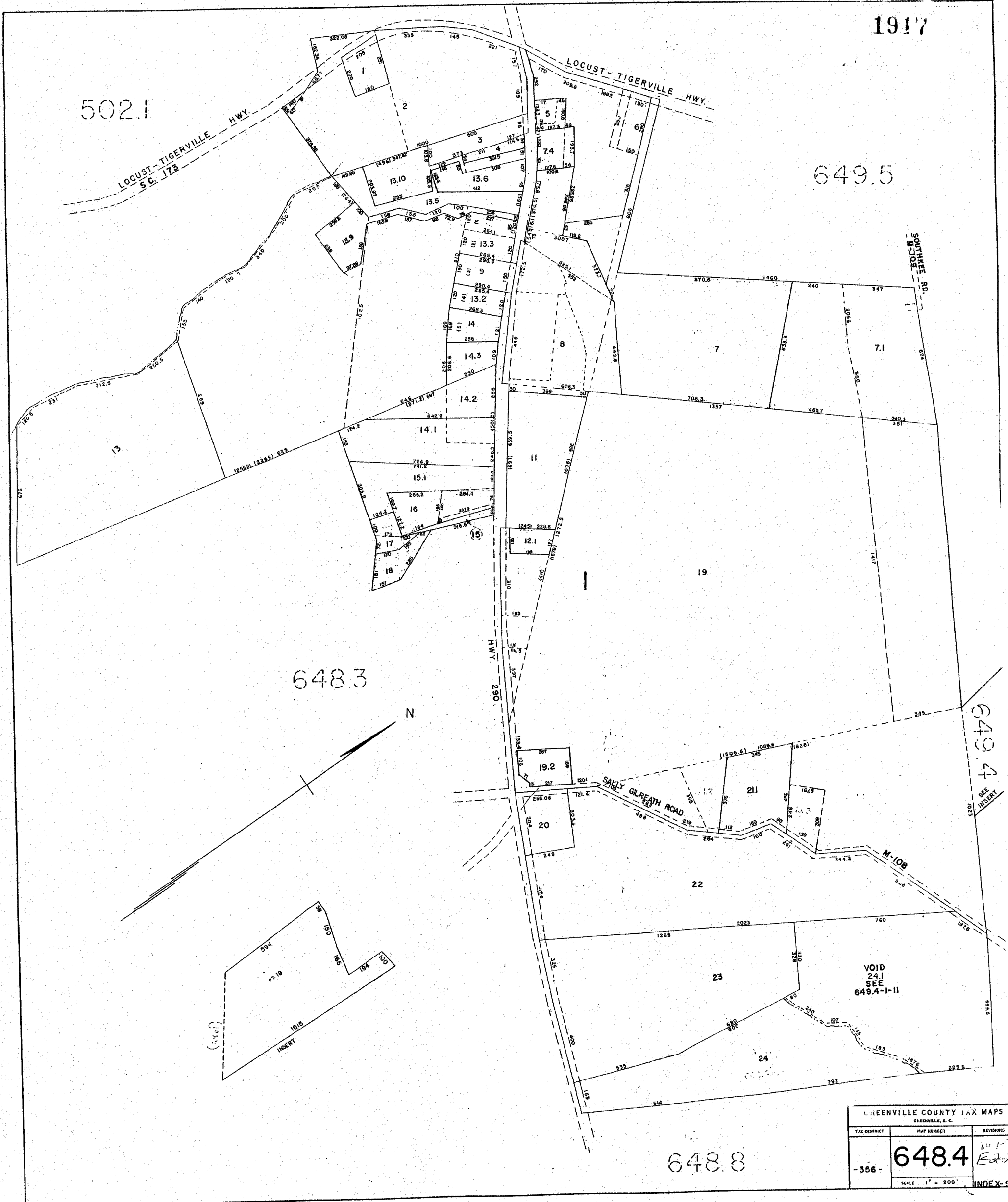
649.5

648.3

649.4

648.8

GREENVILLE COUNTY TAX MAPS GREENVILLE, S. C.		
TAX DISTRICT	MAP NUMBER	REVISIONS
-356-	648.4	Ed
SCALE 1" = 200'		INDEX-5



648.8

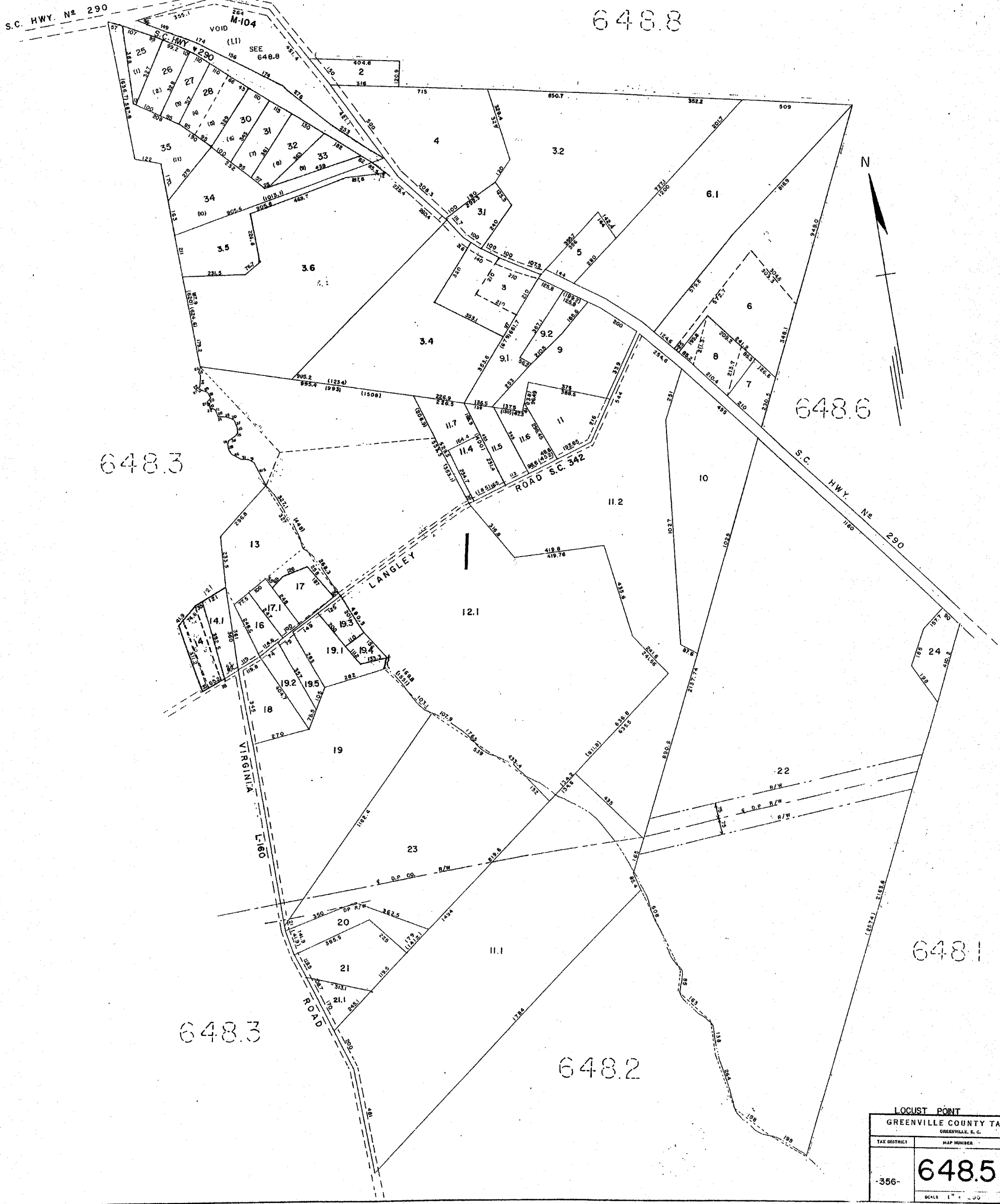
648.6

648.3

648.1

648.3

648.2



LOCUST POINT		
GREENVILLE COUNTY TAX MAPS		
GREENVILLE, S. C.		
TAX DISTRICT	MAP NUMBER	REVISIONS
-356-	648.5	E-20 1/1
SCALE 1" = 100'		INDEX

1919

648.8

648.7

648.7

648.5

648.7

648.5

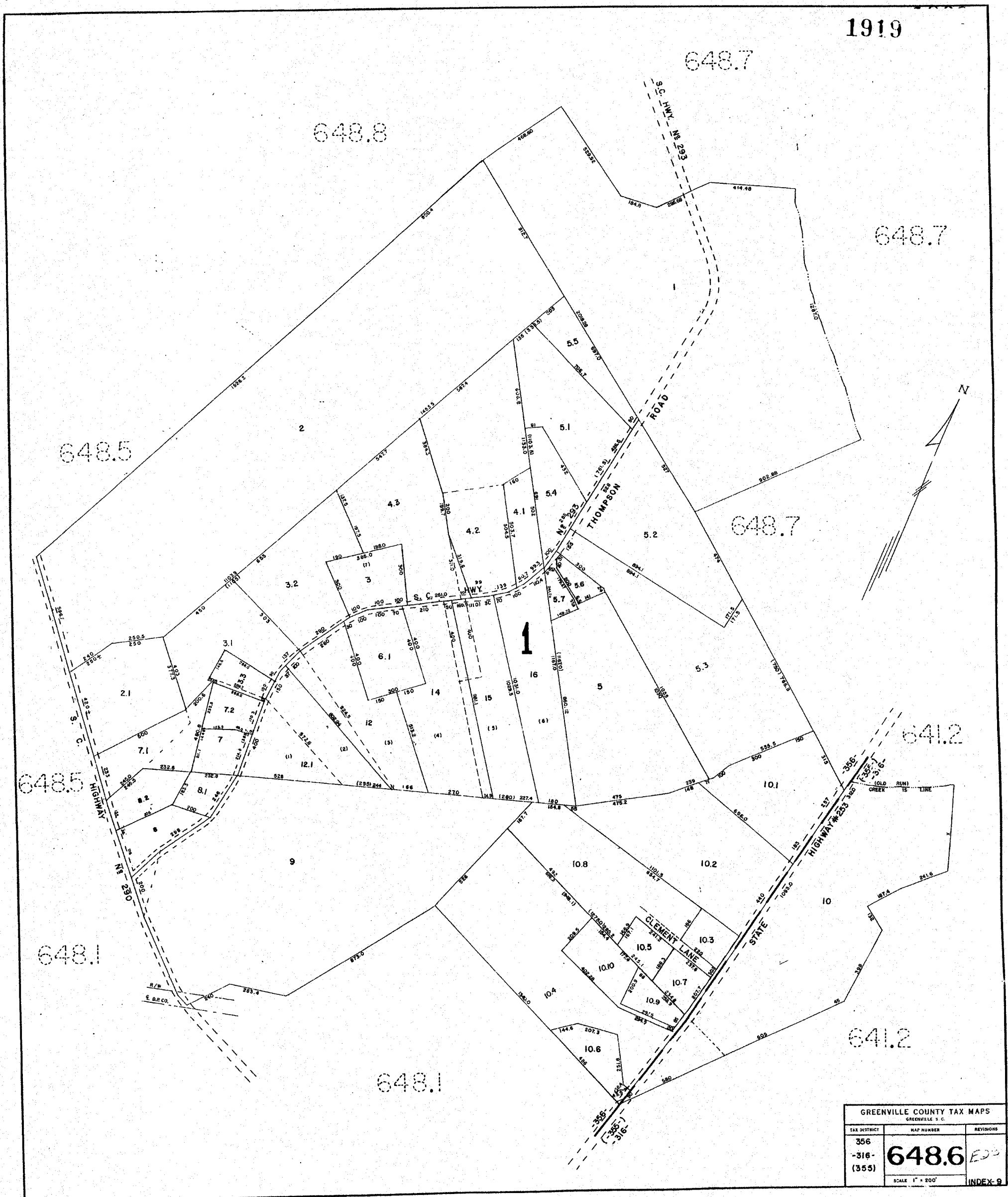
641.2

648.1


648.1

641.2

GREENVILLE COUNTY TAX MAPS		
GREENVILLE, S. C.		
TAX DISTRICT	MAP NUMBER	REVISIONS
356	<b>648.6</b>	EPP
-316- (355)		
SCALE 1" = 200'		INDEX-9



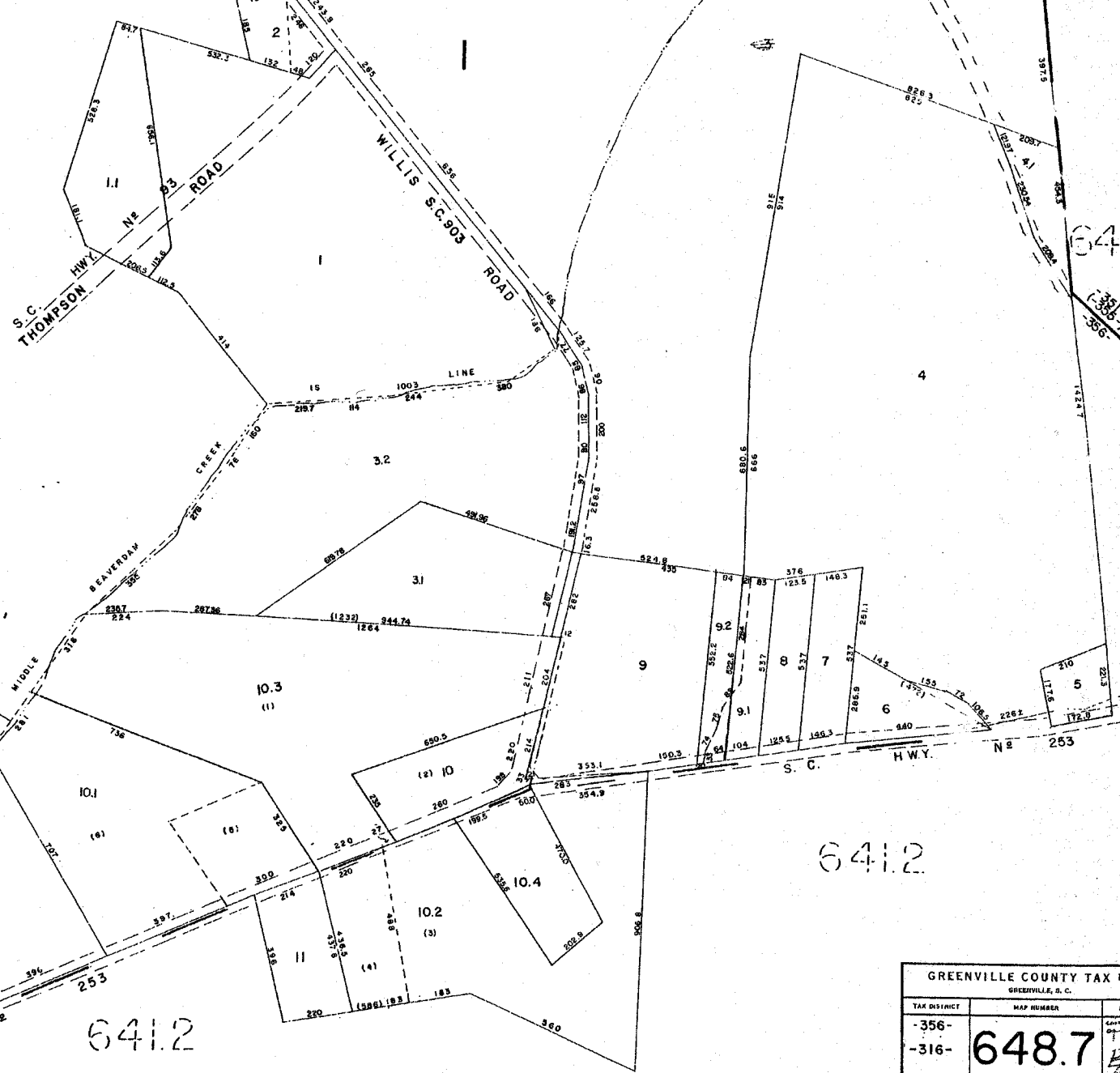
649.1920



648.8

649.3

VOID  
SEE  
649.4-1-11



648.8

649.2

641.2

-356-  
-316- S.C.

641.2

GREENVILLE COUNTY TAX MAPS SHERIDAN, S.C.		
TAX DISTRICT	MAP NUMBER	REVISIONS
-356-	648.7	1-1
-316-		2-1
SCALE 1" = 200'		INDEX-9

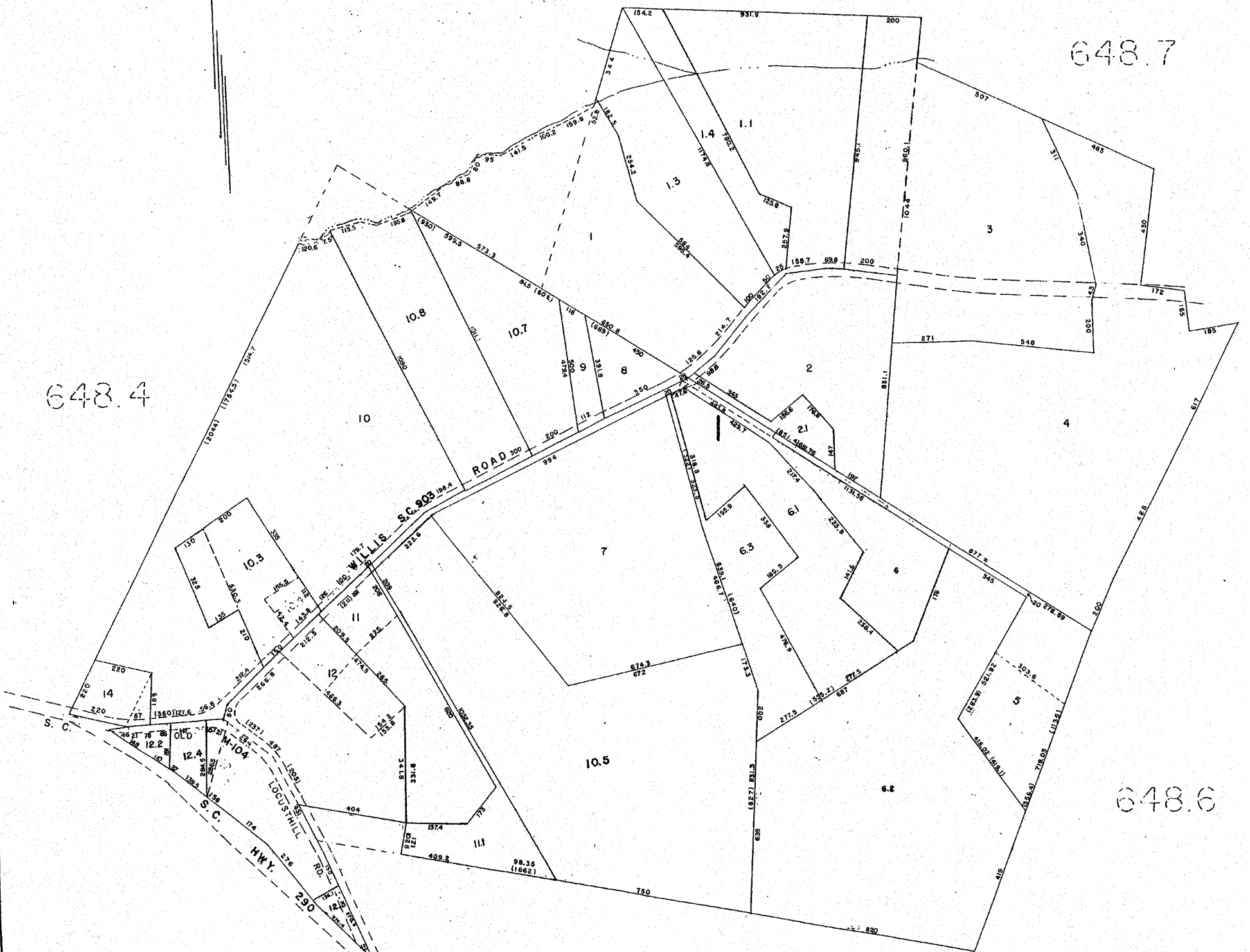
1921



649.4

648.7

648.4



648.5

648.6

GREENVILLE COUNTY TAX MAPS		
GREENVILLE, S. C.		
TAX DISTRICT	MAP NUMBER	REVISIONS
	648.8	Revised 10/1/21
-356-	SCALE 1" = 200'	INDEX



6493

6493



6492

6496

6492

6496

GREENVILLE COUNTY TAX MAPS		
GREENVILLE, S. C.		
TAX MAP	MAP NUMBER	REVISIONS
316 (355) -351-	649.1	
	SCALE 1" = 100'	INDEX-S

649.6 1923

649.1

649.3

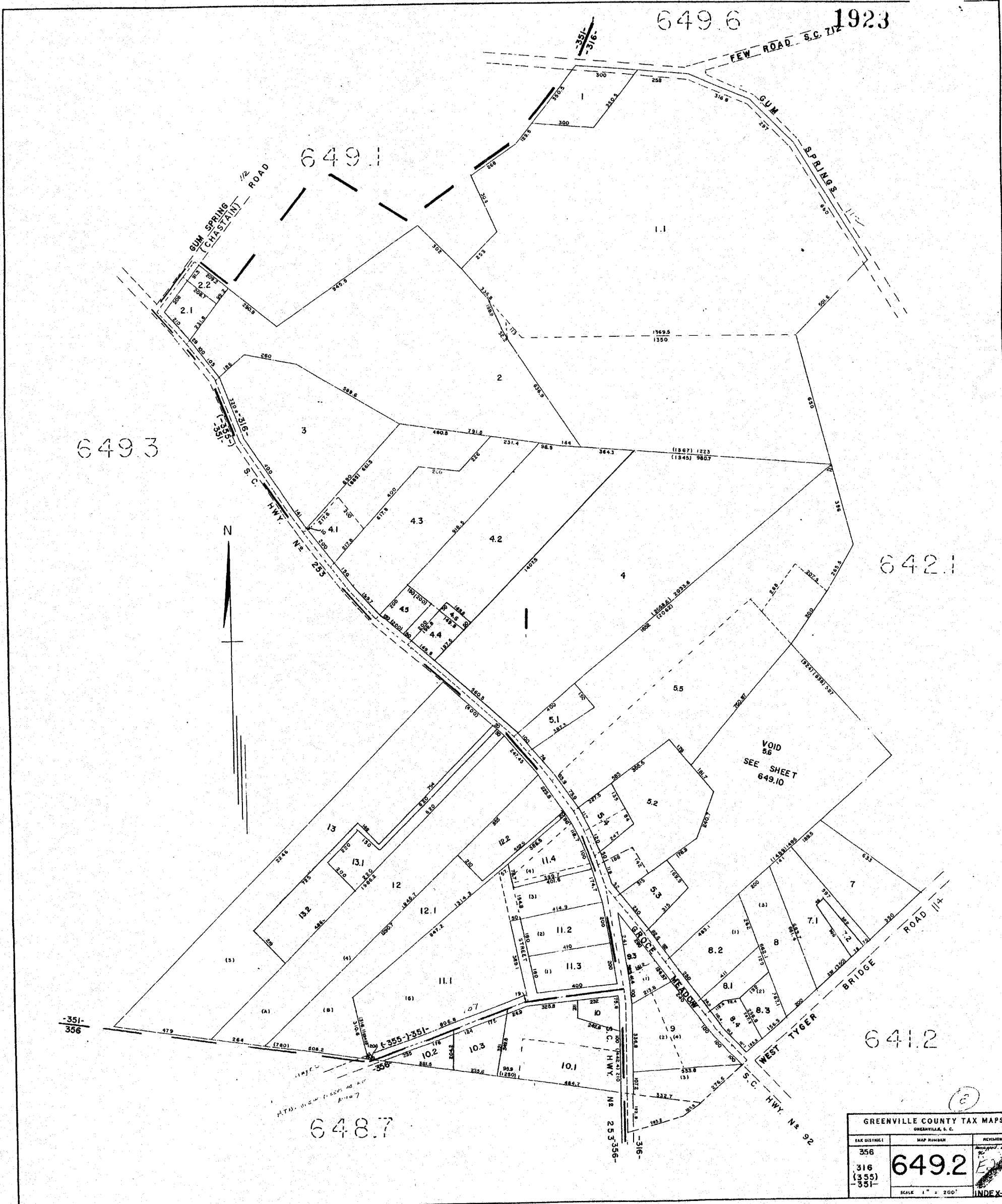
642.1

VOID  
SEE SHEET  
649.10

641.2

648.7

GREENVILLE COUNTY TAX MAPS		
EAK DISTRICT	MAP NUMBER	REVISIONS
356	<b>649.2</b>	
316		
351		
SCALE 1" = 200'		INDEX-9



649.7

649.5

TIGERVILLE

ROAD S.C. 123

CHASTAIN ROAD W. 95

S.C. 524 SCHOOL ROAD

MOUNTAIN VIEW

649.1

S.C. 112 GUM SPRINGS - 316

649.5

VOID  
SEE  
649.4-1-11

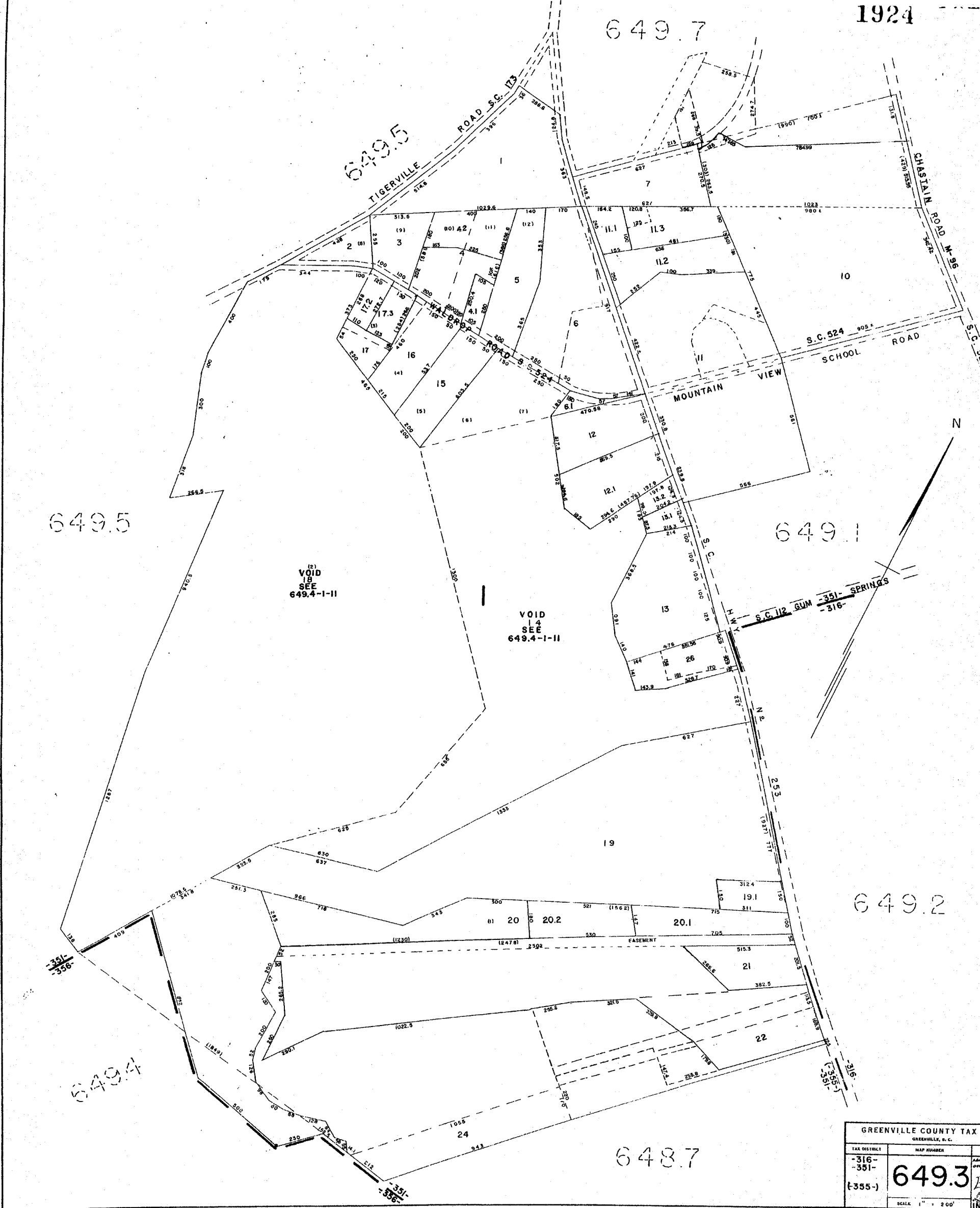
VOID  
SEE  
649.4-1-11

649.2

649.4

648.7

GREENVILLE COUNTY TAX MAPS GREENVILLE, S.C.		
TAX DISTRICT	MAP NUMBER	REVISIONS
-316-	649.3	on 7/1
-351-		
(-355-)		
SCALE 1" = 200'		INDEX-9



1925

649.5

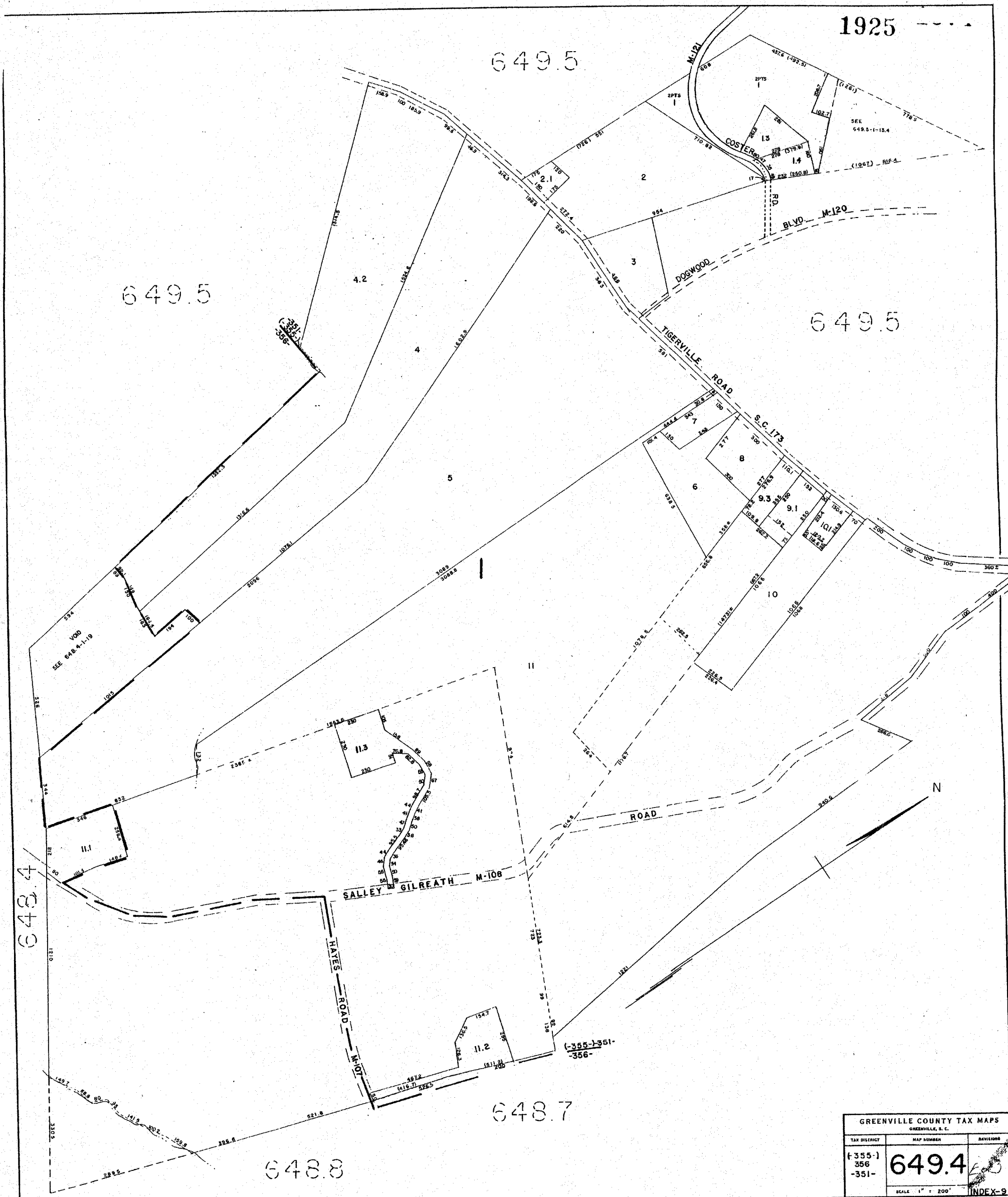
649.5

649.5

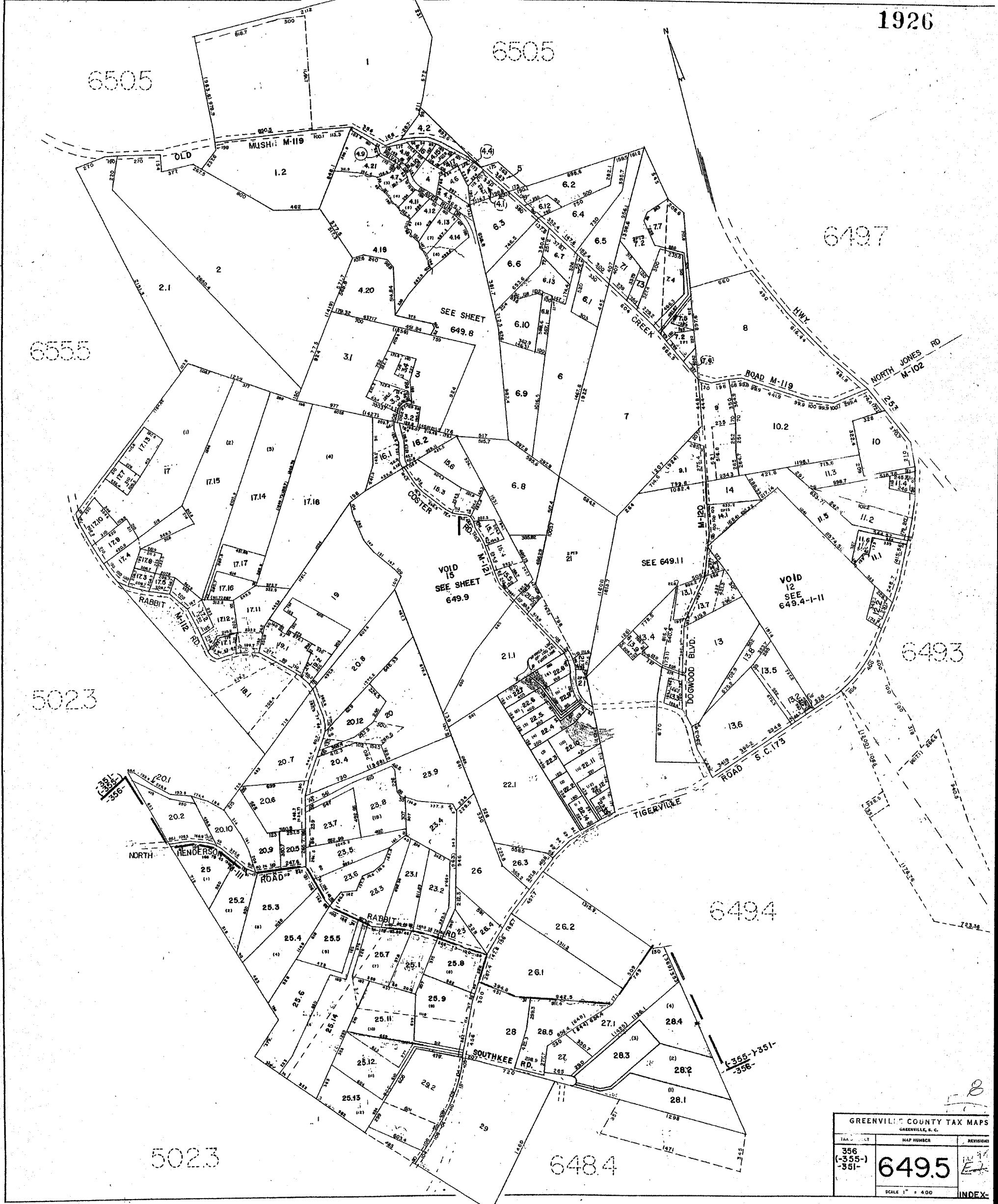
648.7

648.8

648.4



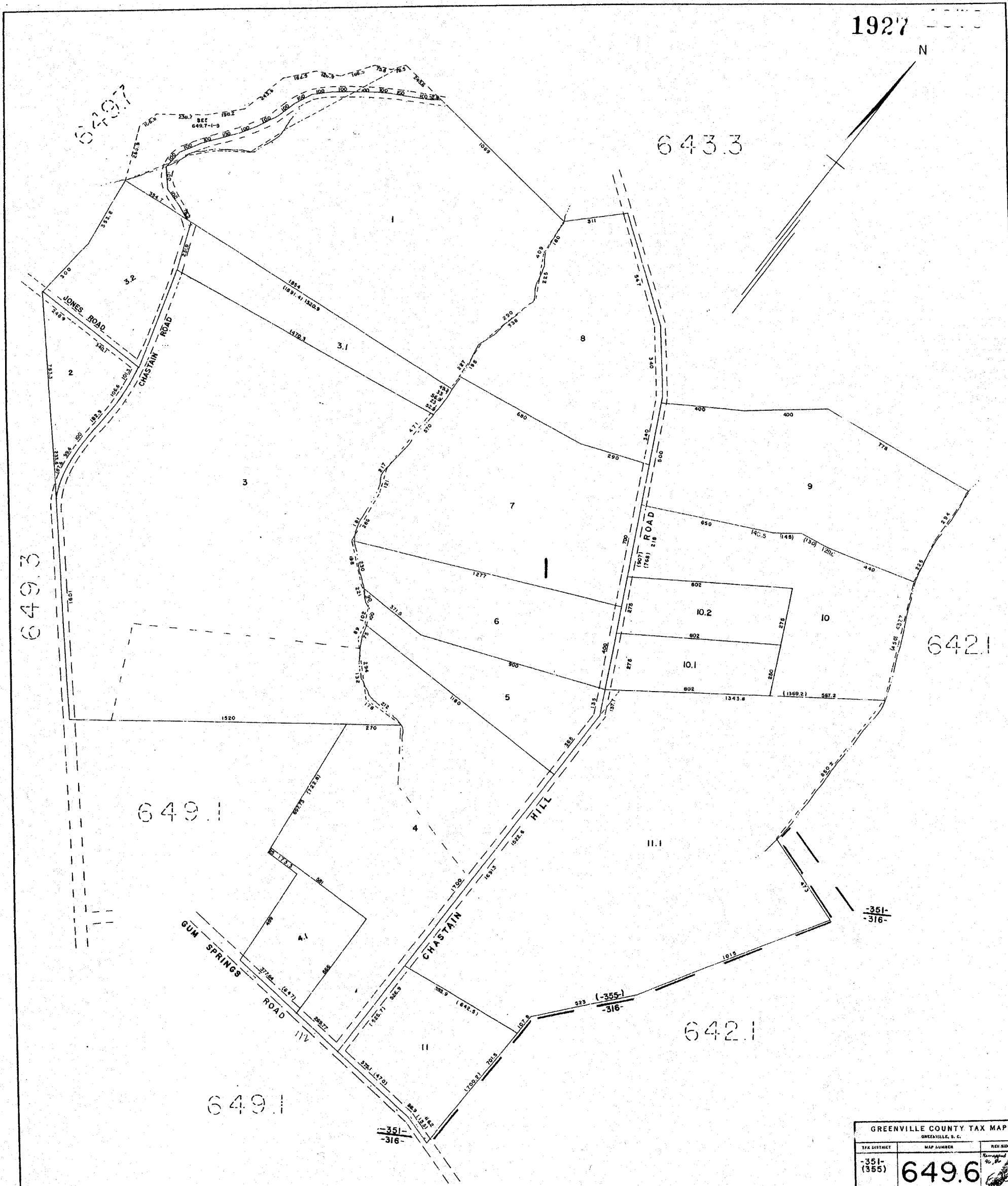
GREENVILLE COUNTY TAX MAPS		
GREENVILLE, S. C.		
TAX DISTRICT	MAP NUMBER	REVISION
(355-) 356 -351-	<b>649.4</b>	
SCALE 1" = 200'		INDEX-9



GREENVILLE COUNTY TAX MAPS		
GREENVILLE, S. C.		
TAX MAP	MAP NUMBER	REVISION
356 (-355-) -351-	<b>649.5</b>	<i>[Signature]</i>
SCALE 1" = 400'		INDEX

1927

N



649.3

643.3

642.1

649.1

642.1

649.1

GREENVILLE COUNTY TAX MAPS		
GREENVILLE, S. C.		
TAX DISTRICT	MAP NUMBER	REV. SHEET
-351- (355)	<b>649.6</b>	REVISED 20, 21, 22
SCALE 1" = 200'		INDEX-9

650.1

650.1

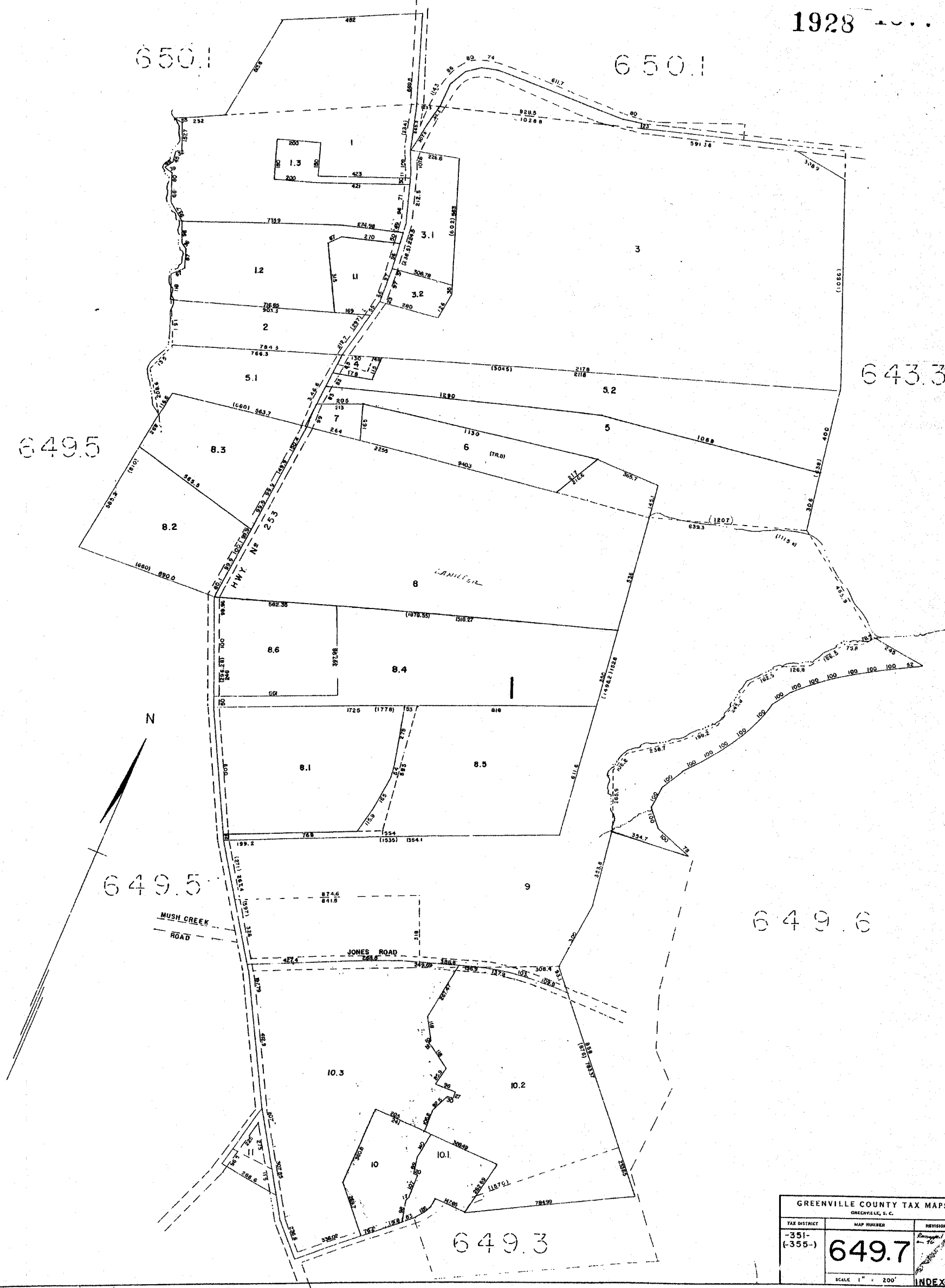
643.3

649.5

649.5

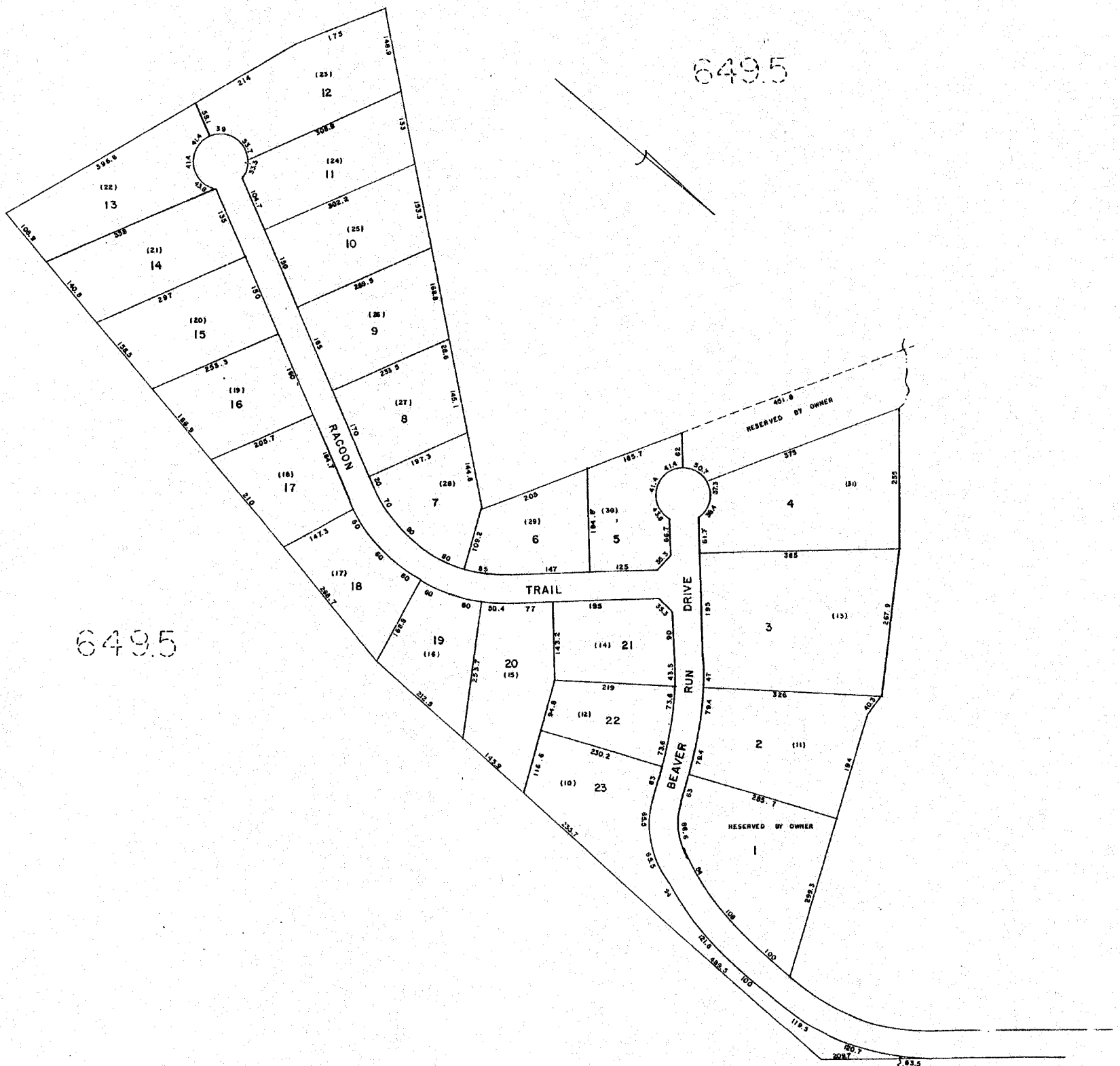
649.6

649.3



GREENVILLE COUNTY TAX MAPS		
GREENVILLE, S. C.		
TAX DISTRICT	MAP NUMBER	REVISIONS
-351- (-355-)	<b>649.7</b>	Revised 1-16
SCALE 1" = 200'		INDEX-9

1929



649.5

649.5

BEAVER RUN SEC II		
GREENVILLE COUNTY TAX MAPS		
GREENVILLE, S. C.		
TAX DISTRICT	MAP NUMBER	REVISIONS
	649.8	
-351-	SCALE 1" = 100'	INDEX - 9





SWEETWATER POINT		
GREENVILLE COUNTY TAX MAPS		
GREENVILLE, S. C.		
TAX DISTRICT	MAP NUMBER	REVISIONS
	<b>649.9</b>	
-351-	SCALE 1" = 100'	INDEX-9

RECORDED BY HAMBERT STAN  
FOLIO 108 OF PLYMOUTH 20

RECORDED BY HAMBERT STAN  
FOLIO 107 OF PLYMOUTH 20

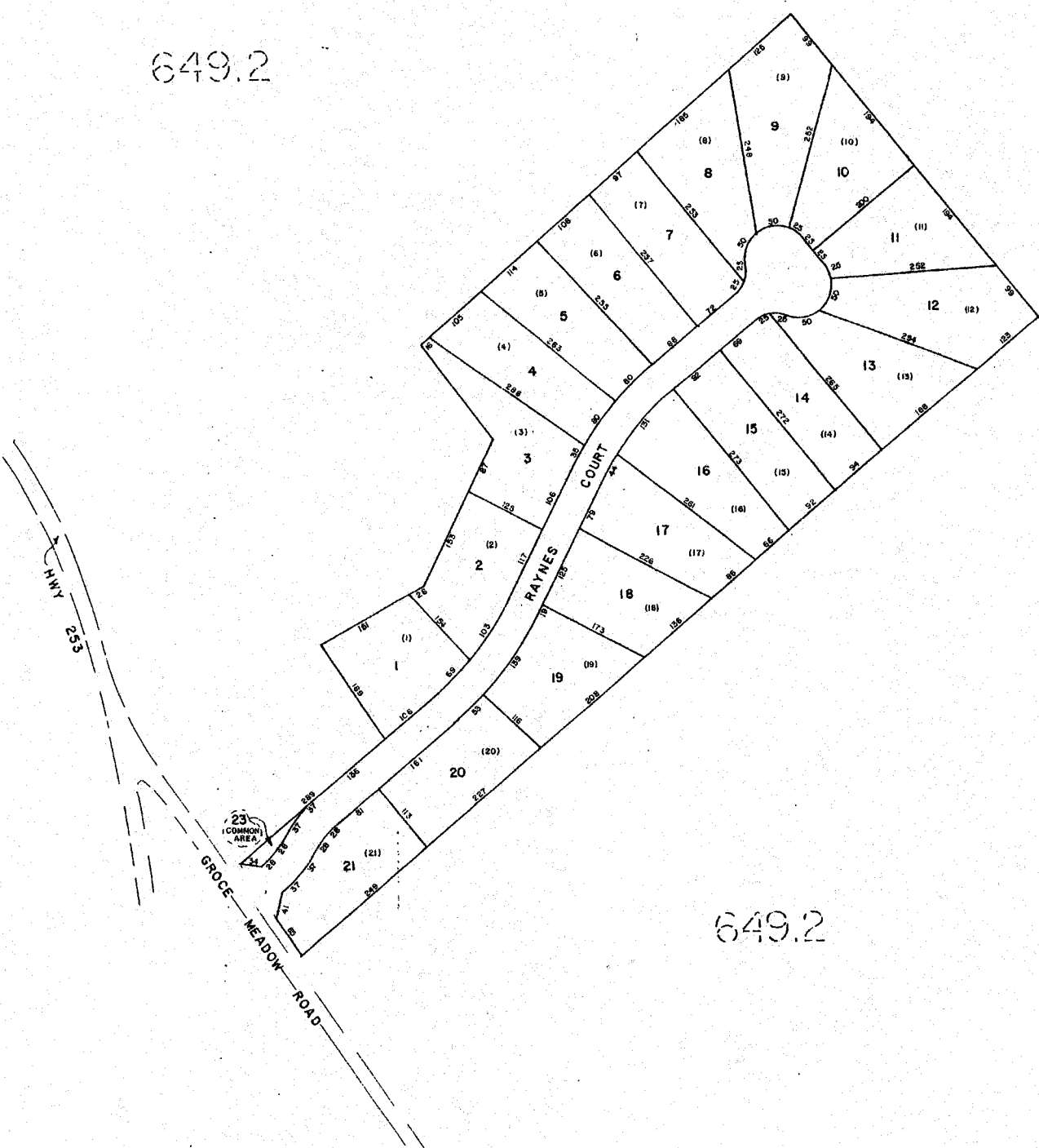
RECORDED BY HAMBERT STAN  
FOLIO 106 OF PLYMOUTH 20

RECORDED BY HAMBERT STAN  
FOLIO 105 OF PLYMOUTH 20

1931

649.2

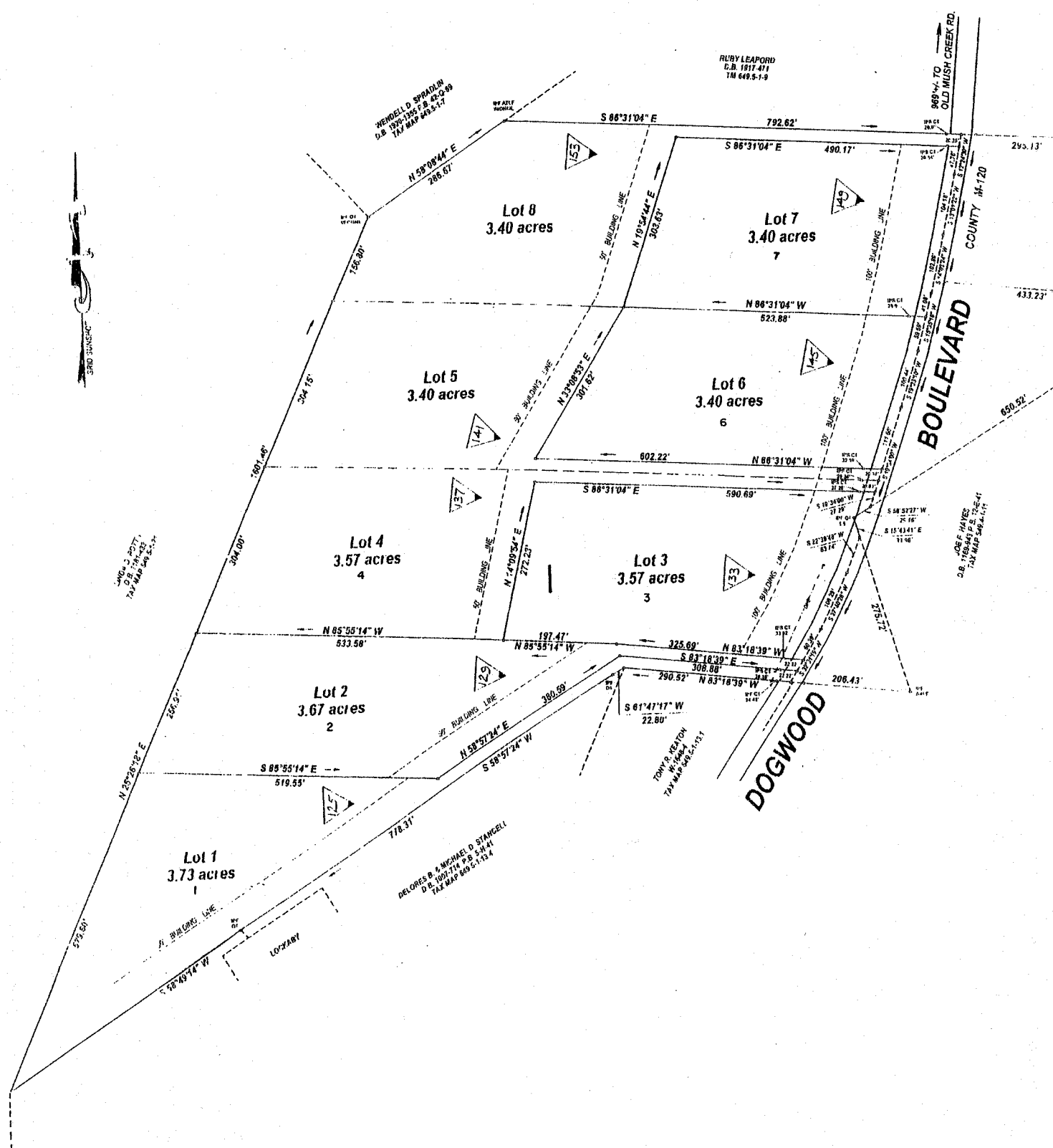
642.1



649.2



PLEASANT VIEW ESTATES		
GREENVILLE COUNTY TAX MAPS		
TAX DISTRICT	MAP NUMBER	REVISIONS
-316-	649.10	
1" = 100'		INDEX



DOGWOOD BLVD. ESTATES		
GREENVILLE COUNTY TAX MAPS		
GREENVILLE, S. C.		
TAX DISTRICT	MAP NUMBER	REVISIONS
	<b>649.11</b>	
- 351 -	SCALE 1" = 100'	INDEX-9

THE FIRST MACHINE CO. INC.

655.4

1933

MEADOW FORK CREEK

650.4

650.5

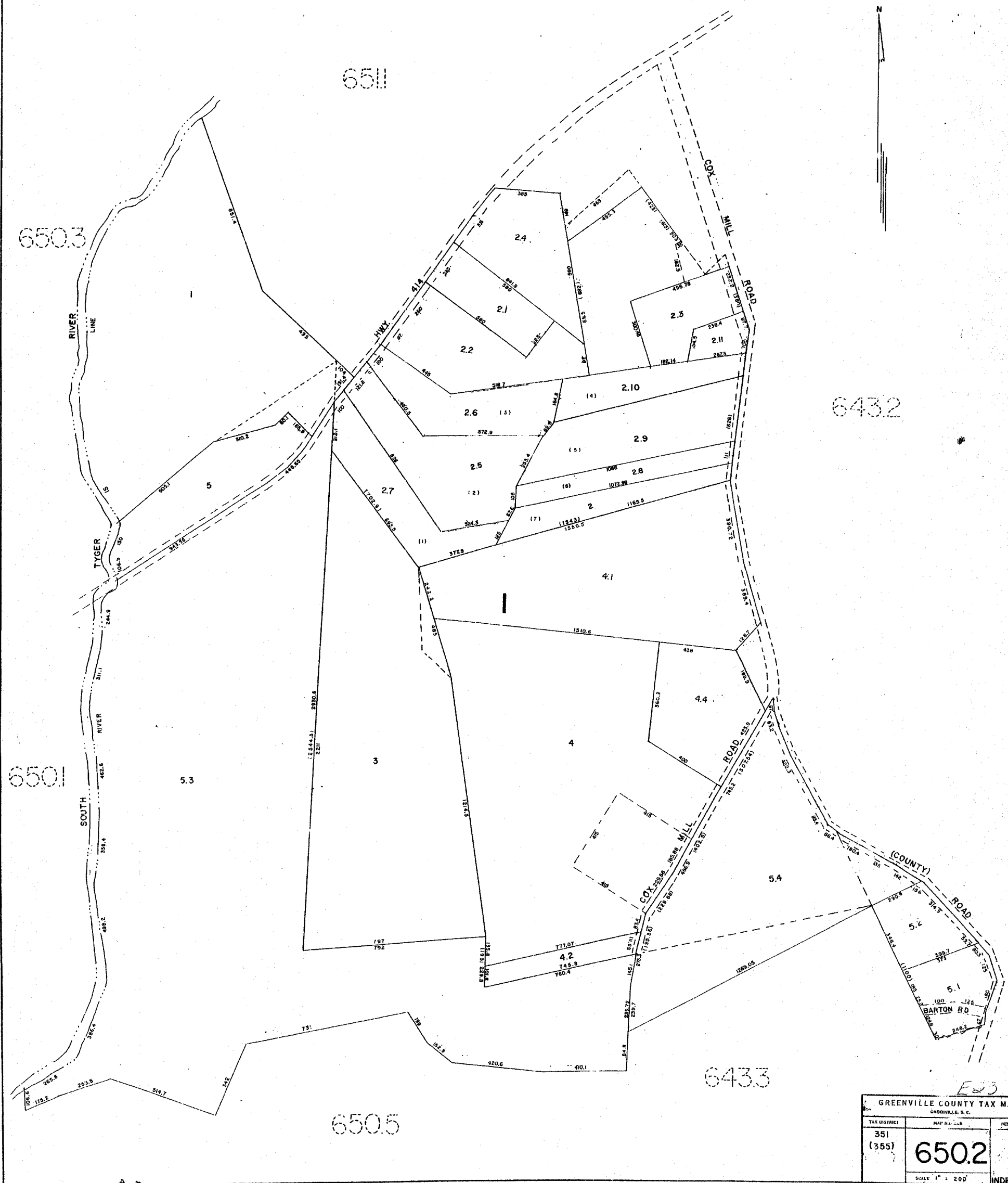
650.5

650.3

650.2



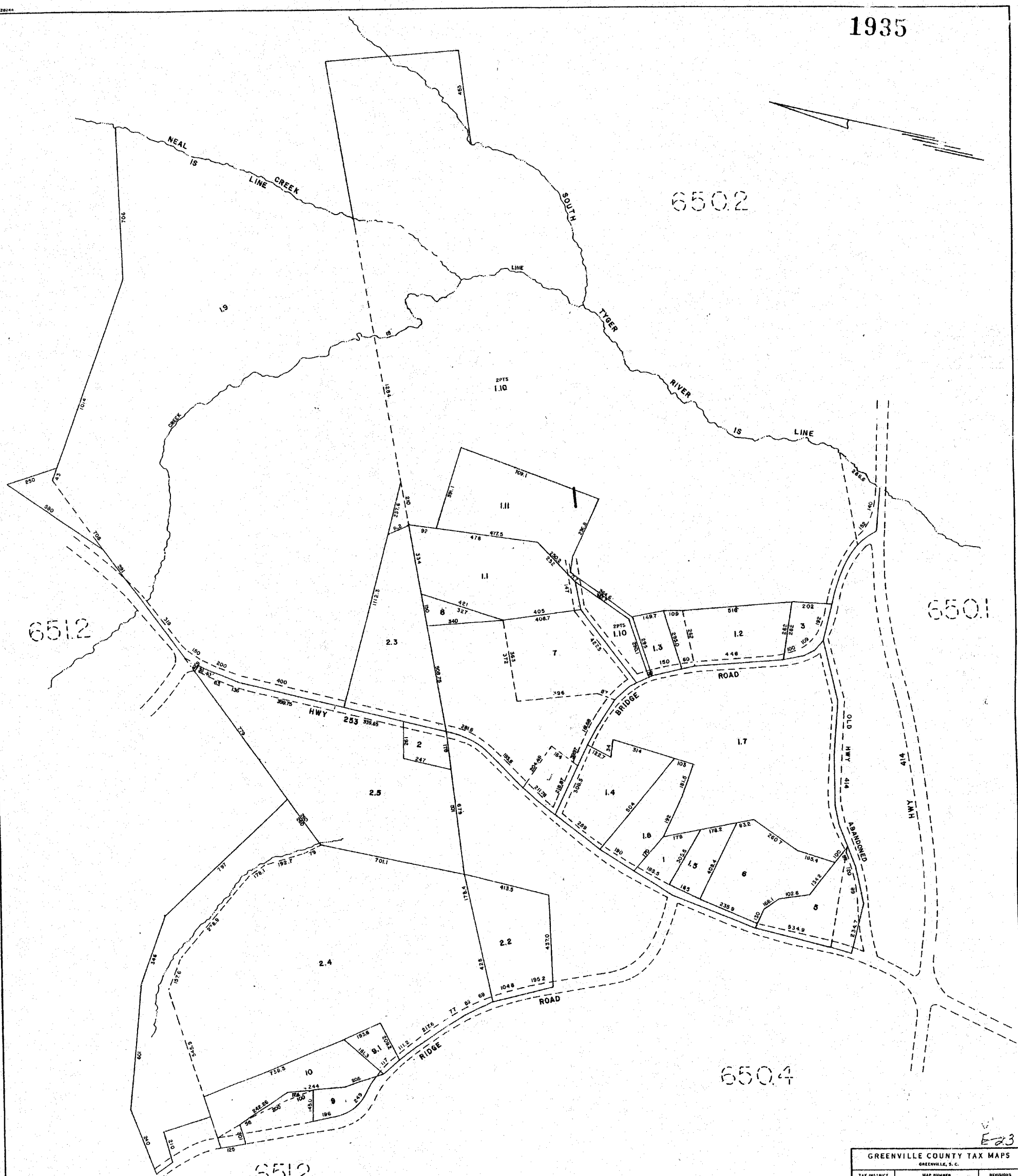

GREENVILLE COUNTY TAX MAPS		
DISTRICT	MAP NUMBER	REVISIONS
351 (355)	650.1	
SCALE 1" = 200'		INDEX



E-33

GREENVILLE COUNTY TAX MAPS		
GREENVILLE, S.C.		
TAX OFFICER	MAP NO.	REVISIONS
351 (355)	650.2	
SCALE 1" = 200'		INDEX-3

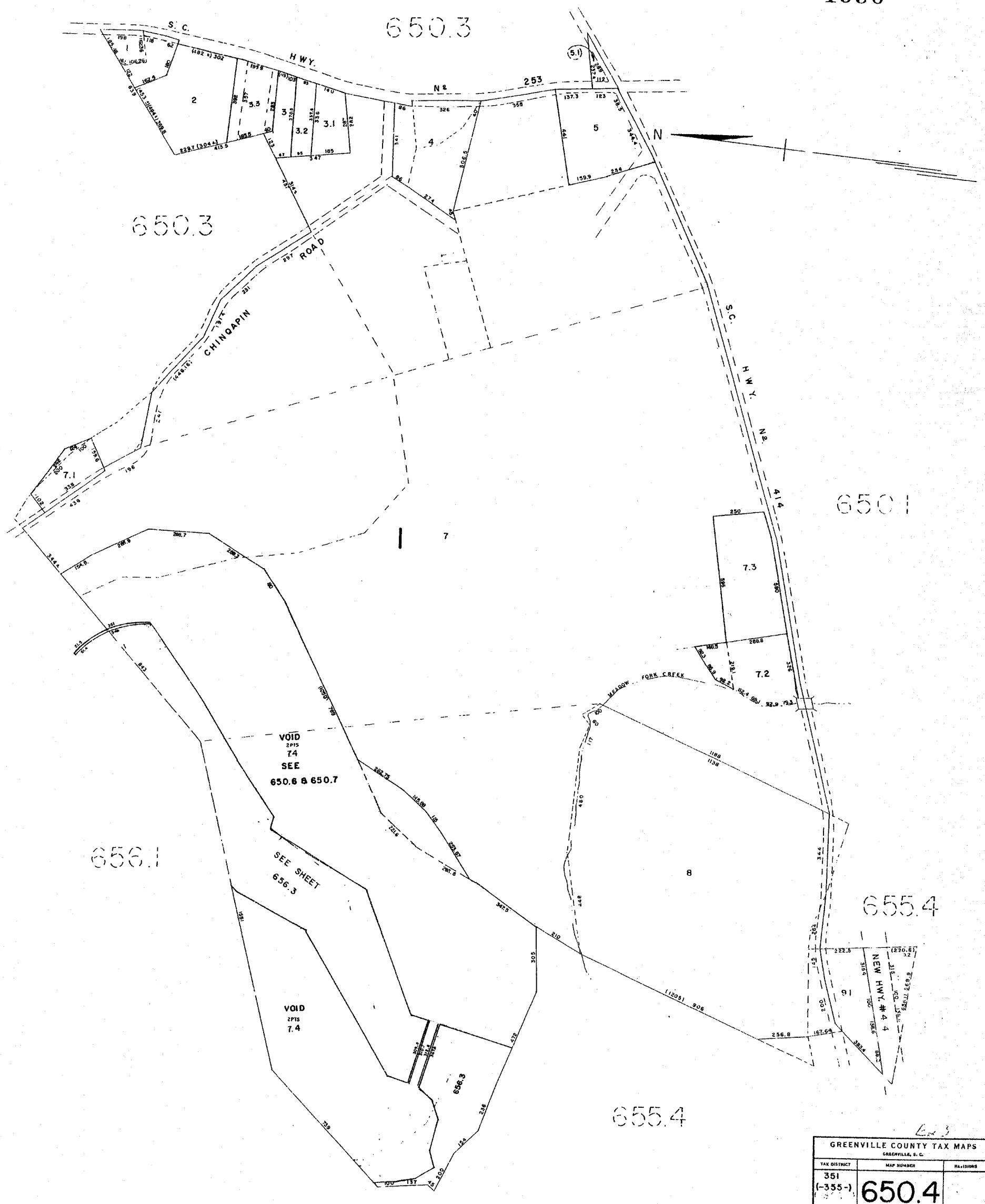
1935



E-23

GREENVILLE COUNTY TAX MAPS GREENVILLE, S.C.		
TAX DISTRICT	MAP NUMBER	REVISIONS
351 -355-	<b>650.3</b>	
SCALE 1" = 100'		INDEX-3

650.3



650.3

650.1

656.1

655.4

655.4

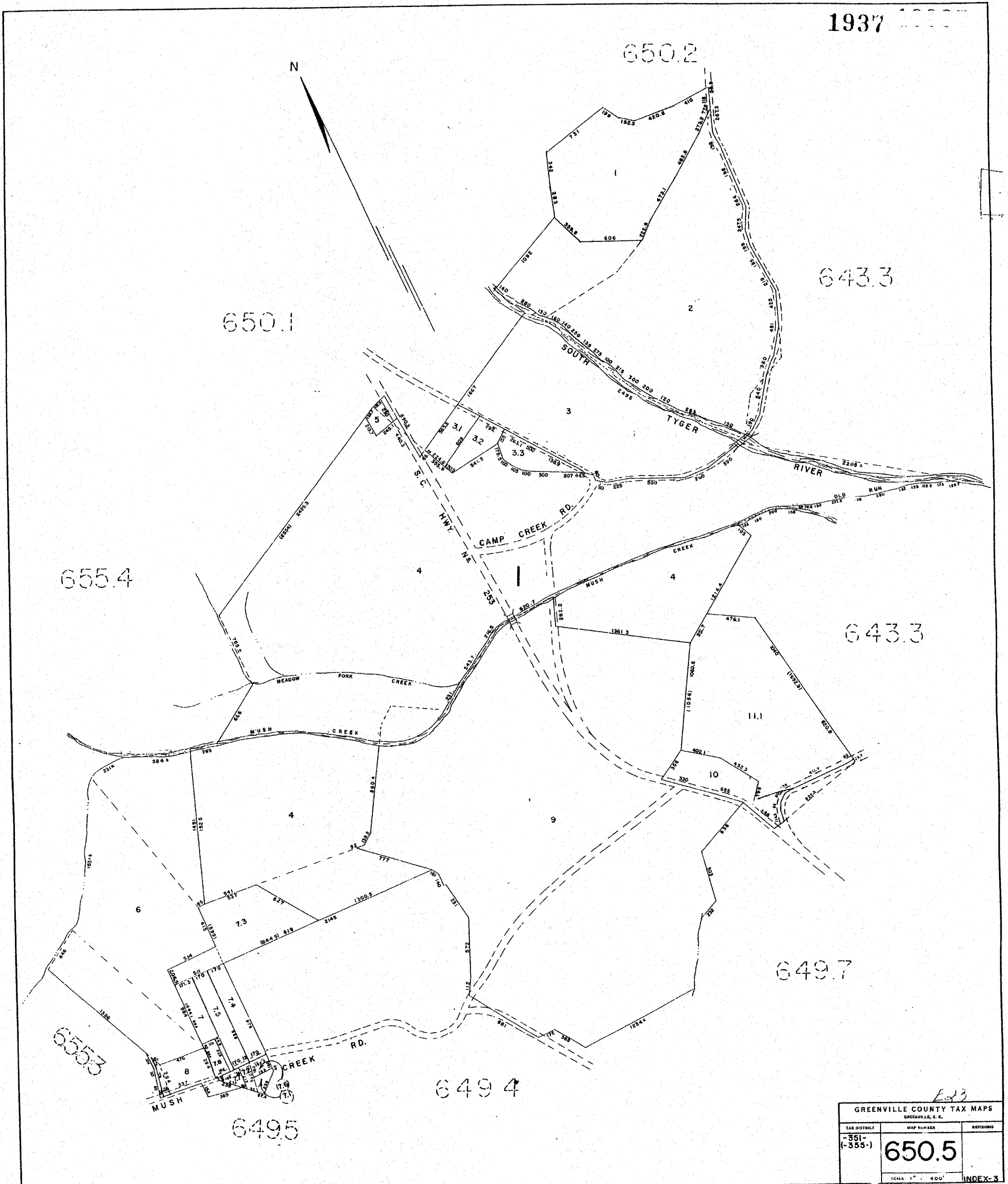
VOID  
2PTS  
7.4  
SEE  
650.6 & 650.7

SEE SHEET  
656.3

Lot 3

GREENVILLE COUNTY TAX MAPS		
GREENVILLE, S. C.		
TAX DISTRICT	MAP NUMBER	PARCELS
351 (-355-)	<b>650.4</b>	
SCALE 1" = 200'		INDEX-3

1937 10000



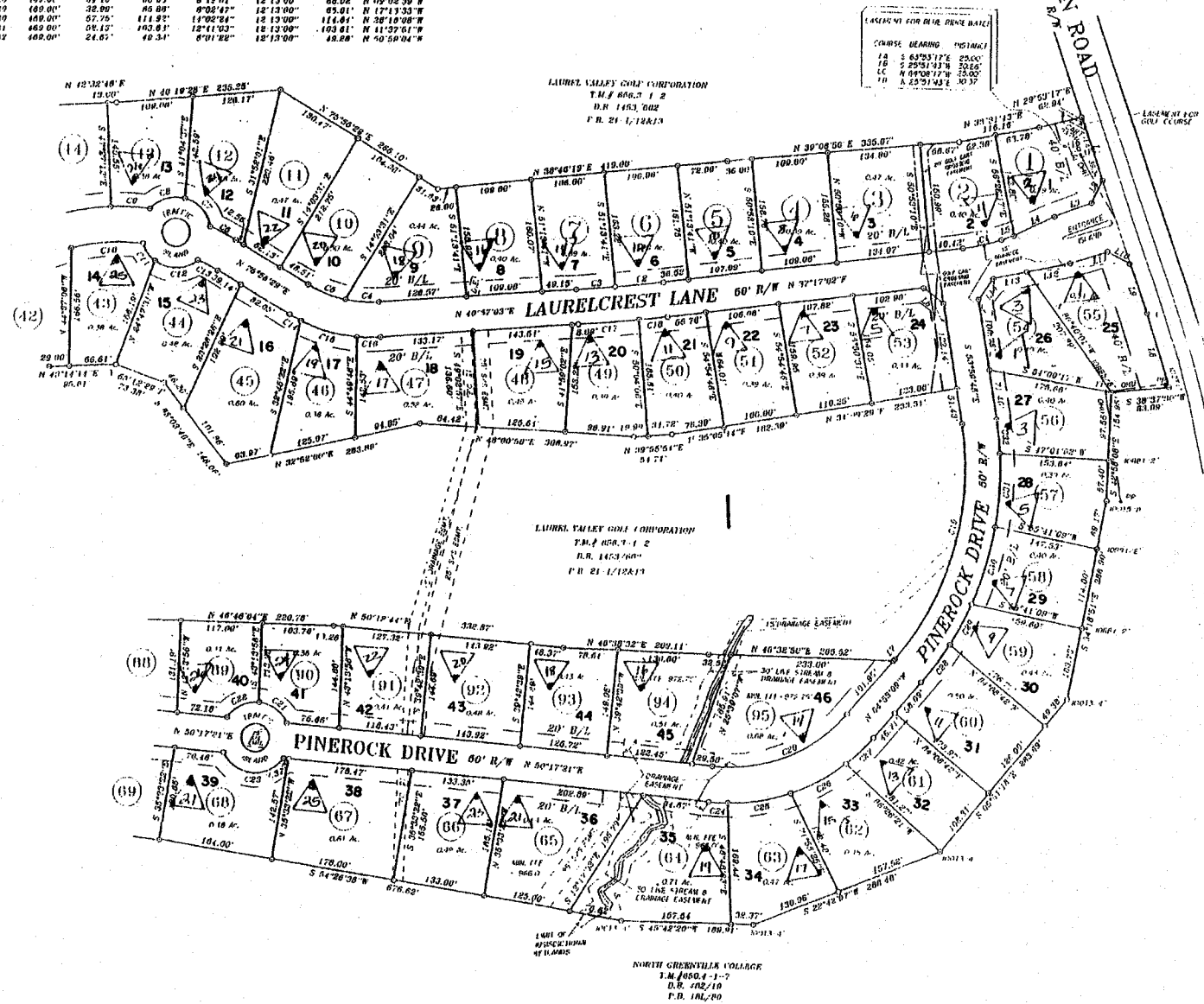
*E-3*

GREENVILLE COUNTY TAX MAPS GREENVILLE, S. C.		
TAX DISTRICT	MAP NUMBER	REVISIONS
-351- (-355-)	<b>650.5</b>	
SCALE 1" = 400'		INDEX-3



CURVA	RADIUS	LAGGERS	LEAFETS	POLES	DEGREE	CHORD	CH BEARING
C1	275.00'	28.15'	66.11'	11'41'27"	20'00'00"	66.02'	S 31'26'18"W
C2	1075.00'	34.70'	89.49'	2'01'50"	2'01'50"	89.49'	S 30'17'31"W
C3	1975.00'	29.44'	70.54'	1'30'03"	2'01'50"	66.90'	S 40'07'31"W
C4	115.00'	24.30'	48.49'	10'44'03"	32'11'20"	45.54'	S 40'51'22"W
C5	125.00'	29.07'	58.05'	10'11'19"	32'11'20"	68.31'	S 40'21'00"W
C6	355.00'	30.94'	61.73'	9'21'27"	17'37'46"	41.70'	S 72'15'48"W
C7	30.00'	35.11'	57.11'	00'00'00"	114'30'20"	54.00'	N 00'01'00"W
C8	50.00'	39.41'	64.69'	62'40'10"	114'30'20"	62.01'	S 27'54'10"W
C9	325.00'	28.11'	56.15'	0'00'00"	114'30'20"	66.00'	S 47'13'03"W
C10	275.00'	31.75'	102.51'	27'16'36"	20'00'00"	101.72'	N 11'18'11"E
C11	50.00'	15.00'	30.19'	35'18'47"	114'30'20"	30.30'	S 01'14'11"E
C12	50.00'	38.25'	66.50'	70'20'40"	114'30'20"	61.70'	N 42'59'32"E
C13	275.00'	16.01'	71.99'	0'39'18"	20'00'00"	31.90'	N 72'30'30"E
C14	225.00'	9.20'	18.51'	4'41'40"	25'27'54"	10.51'	N 73'39'04"E
C15	225.00'	42.80'	81.74'	2'74'17"	25'27'54"	81.24'	N 60'59'18"E
C16	325.00'	17.11'	34.15'	0'41'18"	25'27'54"	34.18'	N 40'17'06"E
C17	2025.00'	14.13'	98.29'	2'29'33"	2'29'33"	98.29'	N 30'42'00"E
C18	2025.00'	20.60'	41.51'	1'10'00"	2'29'33"	41.51'	N 37'30'00"E
C19	115.00'	191.41'	309.11'	19'00'30"	13'40'28"	348.24'	S 59'28'27"E
C20	225.00'	117.00'	216.00'	55'10'30"	25'27'54"	208.40'	S 28'42'50"E
C21	50.00'	28.70'	57.40'	59'45'06"	114'30'20"	46.82'	S 30'51'53"E
C22	50.00'	39.00'	62.08'	60'11'00"	114'30'20"	60.10'	S 20'24'23"E
C23	50.00'	60.60'	104.70'	110'00'00"	114'30'20"	60.60'	N 60'17'21"E
C24	275.00'	13.00'	27.74'	0'46'44"	20'00'00"	27.72'	N 17'23'00"E
C25	275.00'	16.20'	31.61'	19'00'30"	20'00'00"	31.61'	N 34'37'51"E
C26	275.00'	16.70'	30.61'	18'50'54"	20'00'00"	30.62'	N 15'50'37"E
C27	275.00'	27.50'	54.01'	11'00'10"	20'00'00"	54.78'	N 00'40'26"E
C28	145.00'	34.10'	68.03'	8'19'11"	12'13'00"	68.00'	N 09'02'30"E
C29	145.00'	32.80'	65.60'	8'30'47"	12'13'00"	65.61'	N 17'13'33"E
C30	145.00'	57.75'	114.92'	11'02'24"	12'13'00"	114.61'	N 30'10'00"E
C31	145.00'	58.12'	103.81'	12'11'03"	12'13'00"	103.81'	N 11'37'01"E
C32	145.00'	24.01'	48.54'	0'01'22"	12'13'00"	48.56'	N 40'39'04"E

COURSE	BEARING	DISTANCE
L1	S 63'53'12"E	92.62'
L2	S 80'06'50"E	36.07'
L3	S 23'12'00"W	56.82'
L4	S 14'27'01"W	63.50'
L5	S 24'23'03"W	19.42'
L6	N 81'54'30"E	76.10'
L7	S 04'03'00"E	2.05'
L8	N 62'38'11"W	109.40'
L9	N 47'31'27"E	74.00'
L10	N 02'38'11"W	36.70'
L11	S 27'19'44"W	56.00'
L12	S 31'57'52"W	15.60'
L13	S 31'57'52"W	19.10'
L14	S 11'40'06"E	38.67'



COURSE	BEARING	DISTANCE
L1	S 63'53'12"E	92.62'
L2	S 80'06'50"E	36.07'
L3	S 23'12'00"W	56.82'
L4	S 14'27'01"W	63.50'
L5	S 24'23'03"W	19.42'
L6	N 81'54'30"E	76.10'
L7	S 04'03'00"E	2.05'
L8	N 62'38'11"W	109.40'
L9	N 47'31'27"E	74.00'
L10	N 02'38'11"W	36.70'
L11	S 27'19'44"W	56.00'
L12	S 31'57'52"W	15.60'
L13	S 31'57'52"W	19.10'
L14	S 11'40'06"E	38.67'

VALLEY VIEW SH-1  
GREENVILLE COUNTY TAX MAPS  
GREENVILLE, S. C.

TAX DISTRICT	MAP NUMBER	REVISIONS
	6506	
-351-	SCALE 1" = 100'	INDEX-3

1939

RECORDED BY 6400-12544

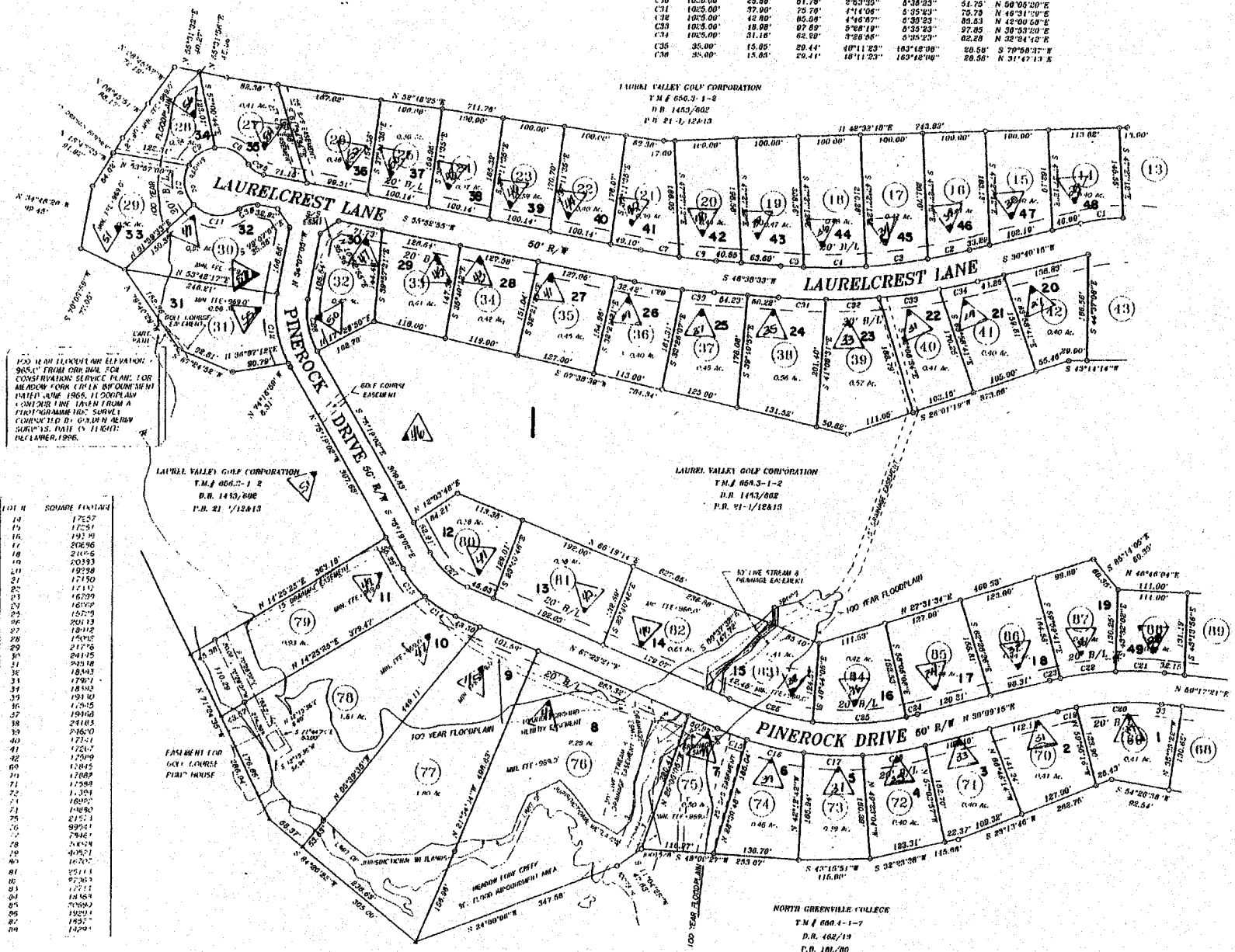
RECORDED BY 6400-12544

RECORDED BY 6400-12544

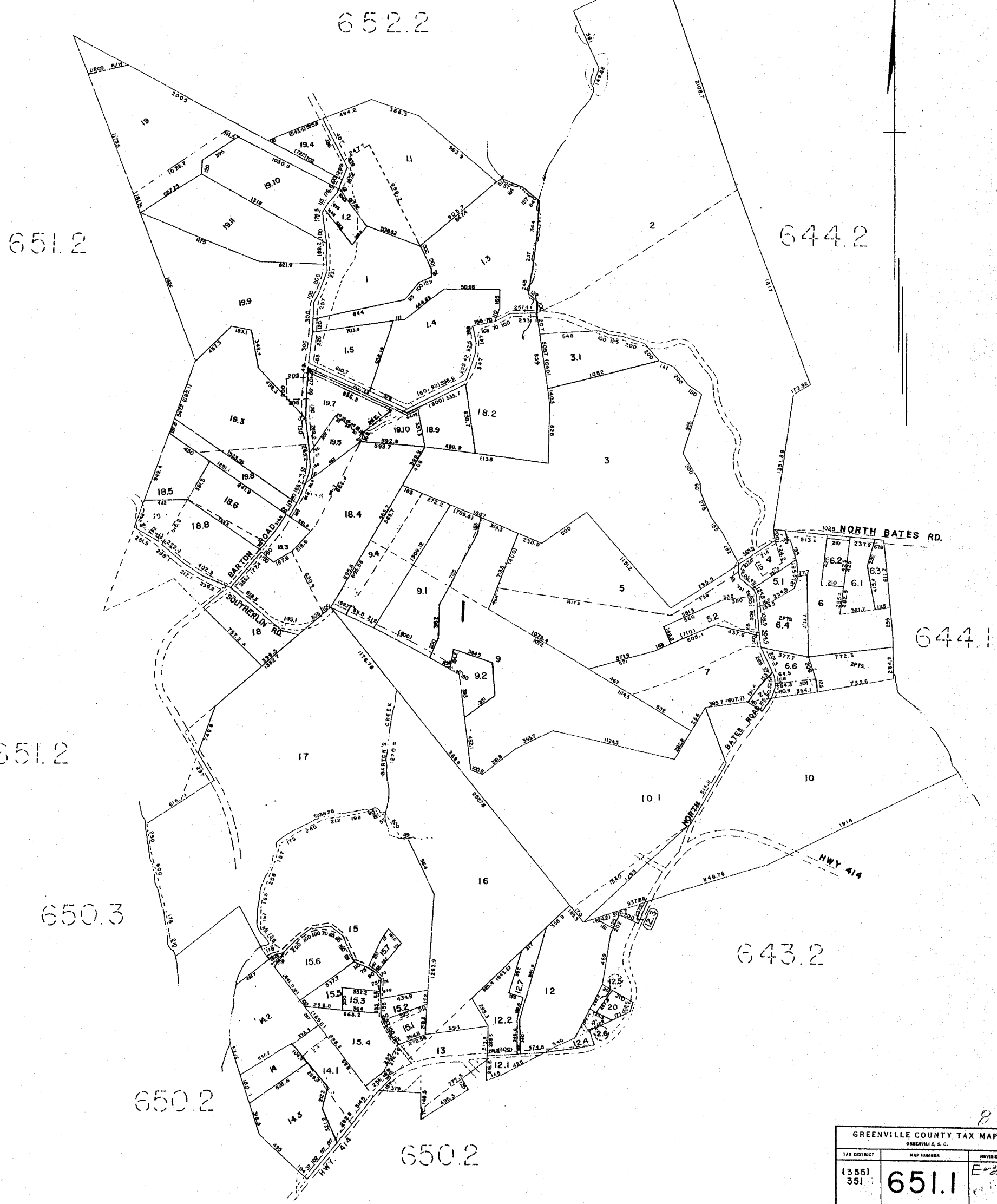
RECORDED BY 6400-12544



CURV	RADIUS	TANGENT	LENGTH	DELTA	BEFORE	CHORD	CH BEARING
C1	315.00'	34.40'	88.70'	12°04'10"	17°37'40"	88.81'	N 36°43'25" E
C2	975.00'	74.84'	88.45'	1°01'31"	0°36'36"	68.14'	S 32°49'56" W
C3	975.00'	50.85'	100.41'	5°51'02"	8°36'36"	100.37'	S 37°10'38" W
C4	975.00'	50.87'	100.00'	5°56'18"	8°32'55"	100.01'	S 43°30'03" W
C5	975.00'	48.45'	36.90'	8°19'08"	0°32'35"	36.90'	S 47°03'00" W
C6	975.00'	39.80'	30.80'	3°52'24"	0°28'35"	38.95'	S 60°24'18" W
C7	975.00'	31.83'	63.24'	3°42'08"	0°28'25"	63.23'	S 64°01'08" W
C8	35.00'	35.00'	83.30'	65°08'18"	104°10'28"	59.88'	S 71°06'00" W
C9	35.00'	28.81'	61.81'	54°48'48"	104°10'27"	50.55'	S 10°16'30" W
C10	35.00'	38.51'	69.57'	71°08'38"	104°10'27"	41.21'	S 68°17'32" E
C11	35.00'	49.50'	80.98'	81°18'01"	104°10'27"	73.88'	N 49°50'33" E
C12	115.00'	58.52'	112.97'	36°50'13"	38°44'28"	111.00'	S 61°48'25" E
C13	175.00'	28.08'	55.64'	18°13'02"	38°44'28"	55.11'	S 61°28'13" E
C14	175.00'	39.40'	30.87'	19°10'35"	38°44'28"	30.89'	N 76°55'30" E
C15	50.00'	25.04'	50.00'	19°54'49"	10°54'49"	50.01'	N 80°29'12" E
C16	235.00'	47.21'	94.18'	19°10'35"	10°54'49"	94.01'	N 66°17'28" E
C17	235.00'	47.21'	94.18'	19°10'35"	10°54'49"	94.01'	N 66°17'28" E
C18	505.00'	94.42'	188.36'	11°09'14"	10°54'49"	188.28'	N 46°20'19" E
C19	475.00'	45.41'	30.87'	3°13'00"	12°03'44"	30.81'	N 38°00'15" E
C20	475.00'	62.37'	126.11'	10°55'00"	12°03'44"	125.85'	N 42°01'18" E
C21	0°5'00"	39.22'	78.30'	8°38'43"	10°54'49"	78.23'	S 44°00'00" W
C22	505.00'	44.35'	88.70'	1°58'00"	10°54'49"	88.58'	S 38°04'27" W
C23	505.00'	44.35'	88.70'	1°58'00"	10°54'49"	88.58'	S 38°04'27" W
C24	475.00'	81.31'	162.62'	2°11'48"	18°09'44"	162.54'	S 31°16'00" W
C25	475.00'	121.10'	162.62'	18°13'02"	12°03'44"	158.40'	S 41°30'19" W
C26	125.00'	42.16'	84.32'	7°17'38"	4°30'12"	78.83'	S 89°02'10" W
C27	125.00'	42.16'	84.32'	7°17'38"	4°30'12"	78.83'	S 89°02'10" W
C28	100.00'	38.90'	77.79'	4°30'47"	5°35'23"	77.74'	N 63°44'21" E
C29	100.00'	38.90'	77.79'	4°30'47"	5°35'23"	77.74'	N 63°44'21" E
C30	100.00'	38.90'	77.79'	4°30'47"	5°35'23"	77.74'	N 63°44'21" E
C31	100.00'	38.90'	77.79'	4°30'47"	5°35'23"	77.74'	N 63°44'21" E
C32	100.00'	38.90'	77.79'	4°30'47"	5°35'23"	77.74'	N 63°44'21" E
C33	100.00'	38.90'	77.79'	4°30'47"	5°35'23"	77.74'	N 63°44'21" E
C34	100.00'	38.90'	77.79'	4°30'47"	5°35'23"	77.74'	N 63°44'21" E
C35	35.00'	15.85'	31.70'	0°11'23"	183°18'08"	31.58'	S 79°58'32" E
C36	35.00'	15.85'	31.70'	0°11'23"	183°18'08"	31.58'	S 79°58'32" E



LOT NO.	SQUARE FEET AREA
14	17527
15	17527
16	19136
17	20696
18	21116
19	20393
20	19258
21	17450
22	17450
23	16729
24	16729
25	16729
26	20113
27	19112
28	19112
29	21776
30	20115
31	20115
32	18543
33	17071
34	18402
35	19430
36	19430
37	19408
38	21115
39	20620
40	17711
41	17211
42	17509
43	13815
44	17088
45	17588
46	13304
47	16055
48	14980
49	21513
50	20951
51	7946
52	8474
53	8474
54	17711
55	17711
56	17711
57	17711
58	17711
59	17711
60	17711
61	17711
62	17711
63	17711
64	17711
65	17711
66	17711
67	17711
68	17711
69	17711
70	17711
71	17711
72	17711
73	17711
74	17711
75	17711
76	17711
77	17711
78	17711
79	17711
80	17711
81	17711
82	17711
83	17711
84	17711
85	17711
86	17711
87	17711
88	17711
89	17711
90	17711



GREENVILLE COUNTY TAX MAPS		
GREENVILLE, S. C.		
TAX DISTRICT	MAP NUMBER	REVISIONS
(355) 351	<b>651.1</b>	E-23
SCALE 1" = 400'		INDEX-3

1941  
6522

6521

6571

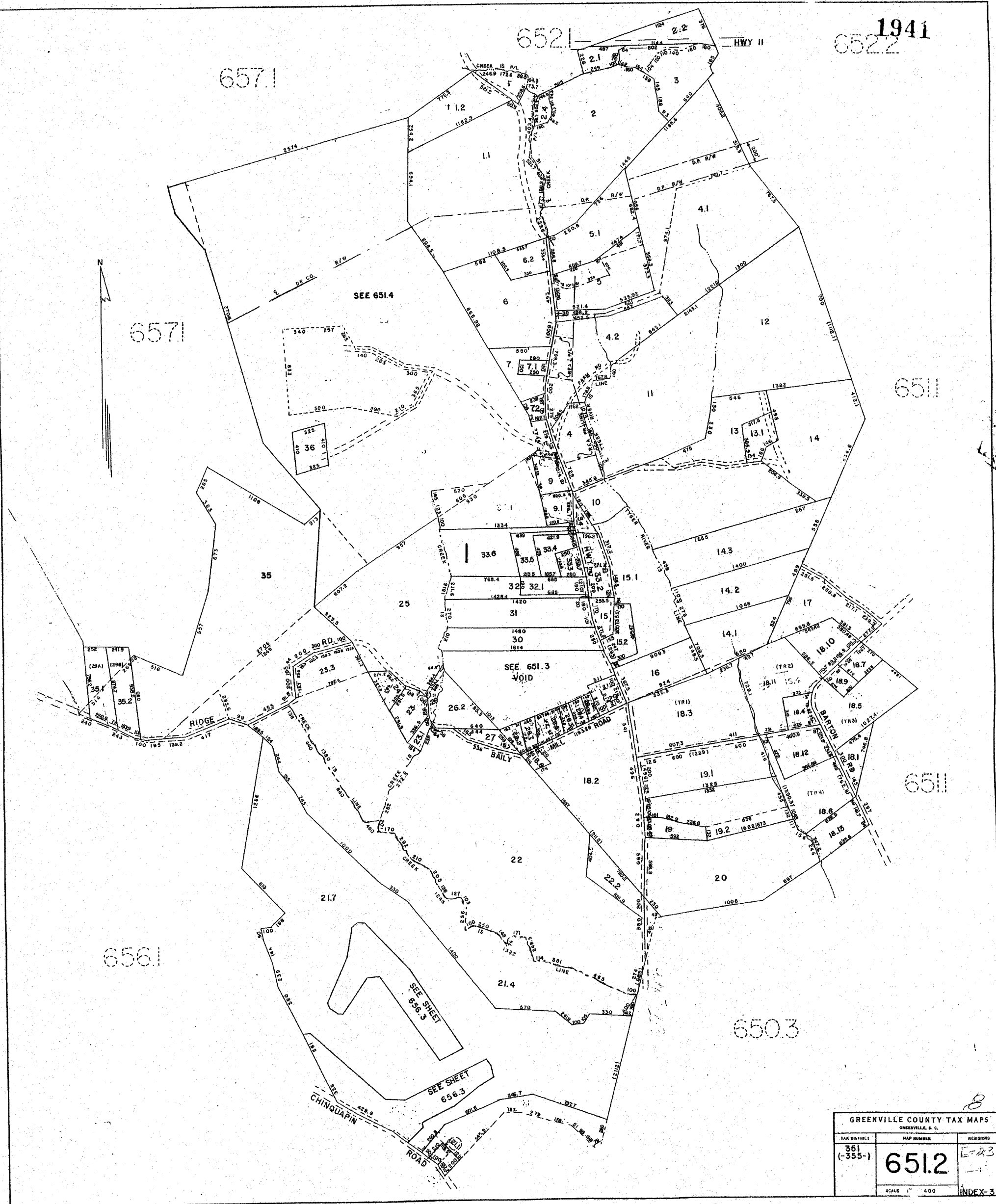
6571

6511

6511

6503

6561

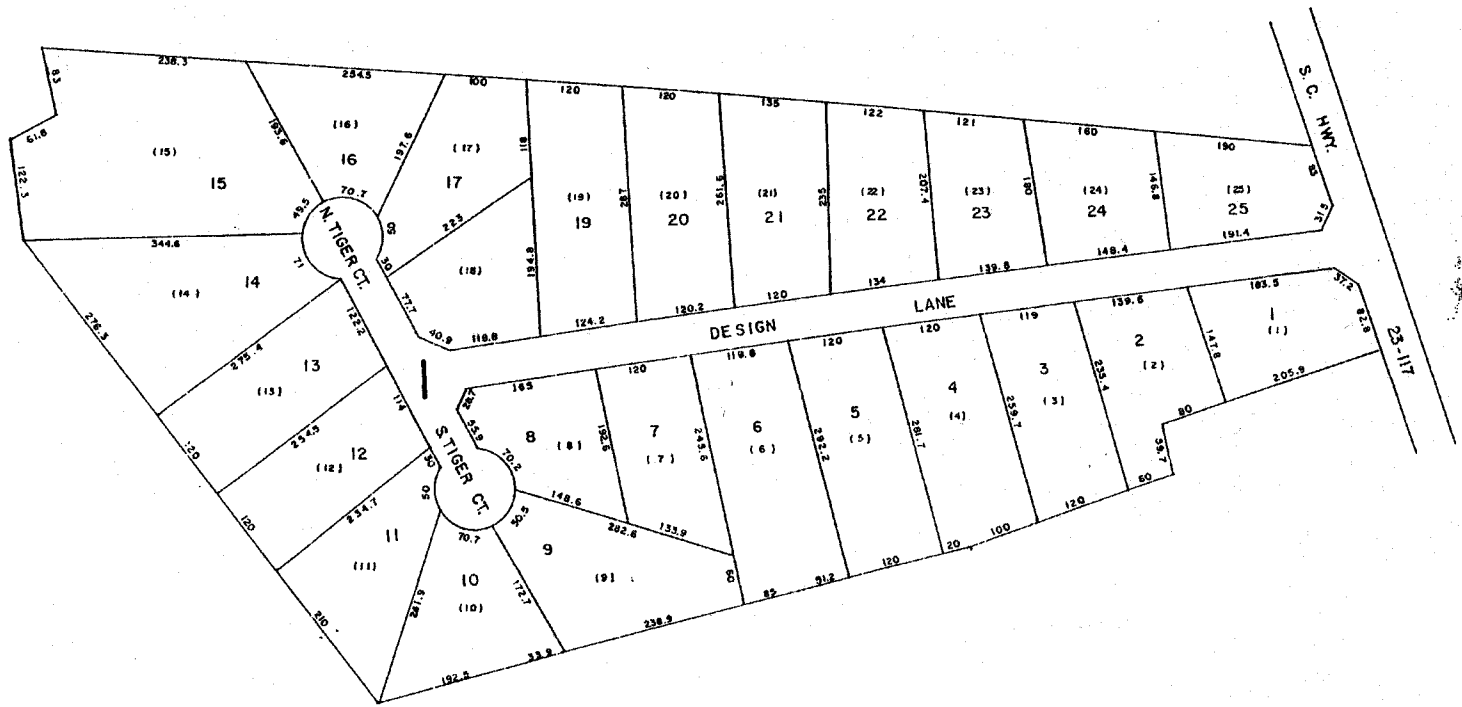


GREENVILLE COUNTY TAX MAPS		
TAX DISTRICT	MAP NUMBER	REVISIONS
361 (-355-)	651.2	E-23
SCALE 1" = 400'		INDEX-3

651.2

651.2

651.2



GREEN MEADOWS		
GREENVILLE COUNTY TAX MAPS		
GREENVILLE, S. C.		
TAX DISTRICT	MAP NUMBER	REVISIONS
	<b>651.3</b>	
-351-	SCALE 1" = 100'	INDEX-3

1943

BIG JAKE PASS  
40' PRIVATE DRIVE

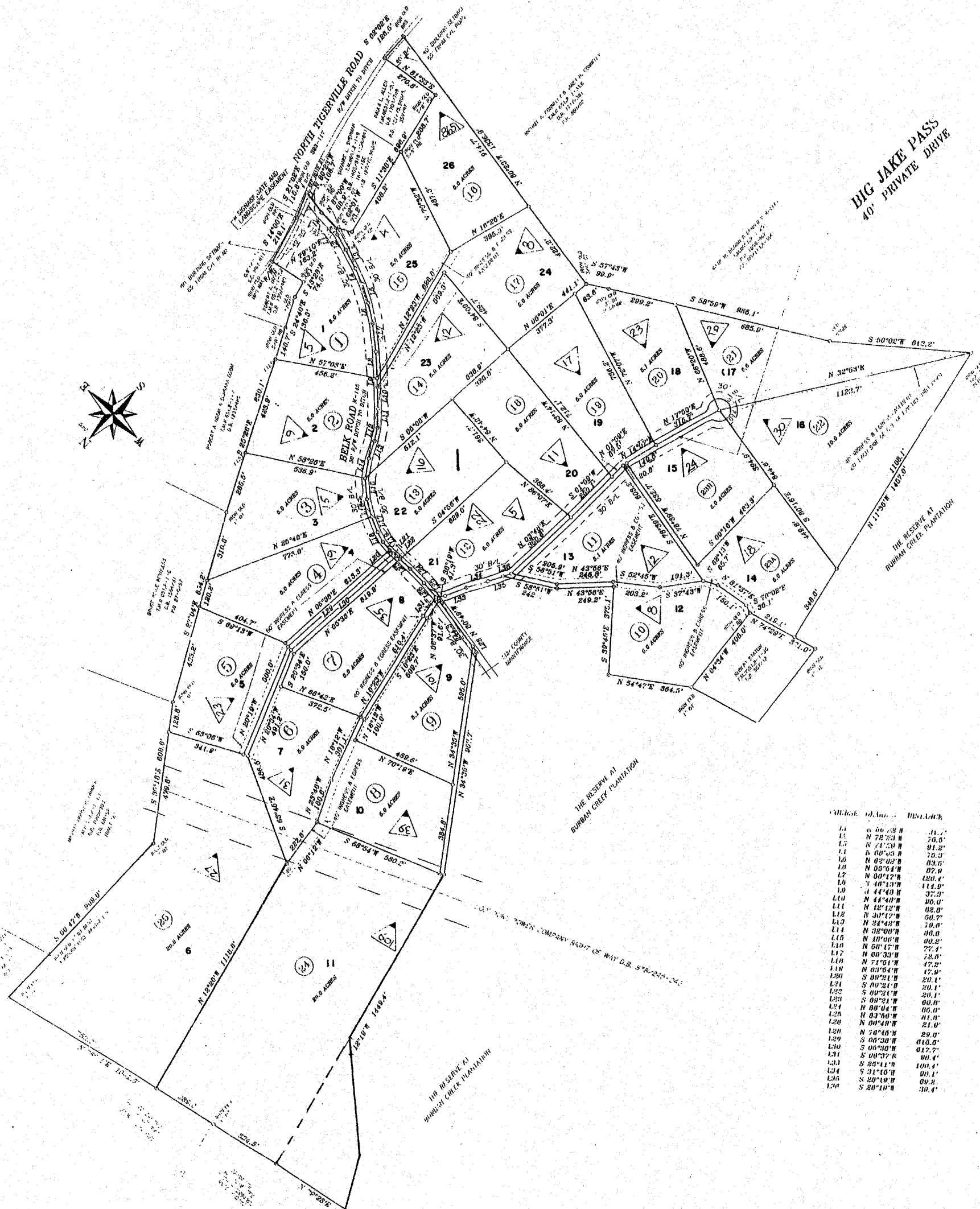


TABLE OF AREA & DISTANCE

Lot No.	Area (Acres)	Distance (Feet)
1	0.0000	11.7
2	0.0000	70.5
3	0.0000	91.2
4	0.0000	70.3
5	0.0000	83.6
6	0.0000	92.9
7	0.0000	120.4
8	0.0000	114.9
9	0.0000	37.3
10	0.0000	96.0
11	0.0000	92.9
12	0.0000	98.7
13	0.0000	70.0
14	0.0000	90.0
15	0.0000	90.2
16	0.0000	72.1
17	0.0000	47.2
18	0.0000	17.9
19	0.0000	20.1
20	0.0000	20.1
21	0.0000	00.0
22	0.0000	01.0
23	0.0000	01.0
24	0.0000	01.0
25	0.0000	01.0
26	0.0000	01.0
27	0.0000	01.0
28	0.0000	01.0
29	0.0000	01.0
30	0.0000	01.0

**BURBAN CREEK PLANTATION**  
GREENVILLE COUNTY TAX MAPS  
GREENVILLE, S. C.

TAX DISTRICT	MAP NUMBER	REVISIONS
	<b>651.4</b>	

SCALE 1" = 200'

WATER SHED

WATER SHED

658.1

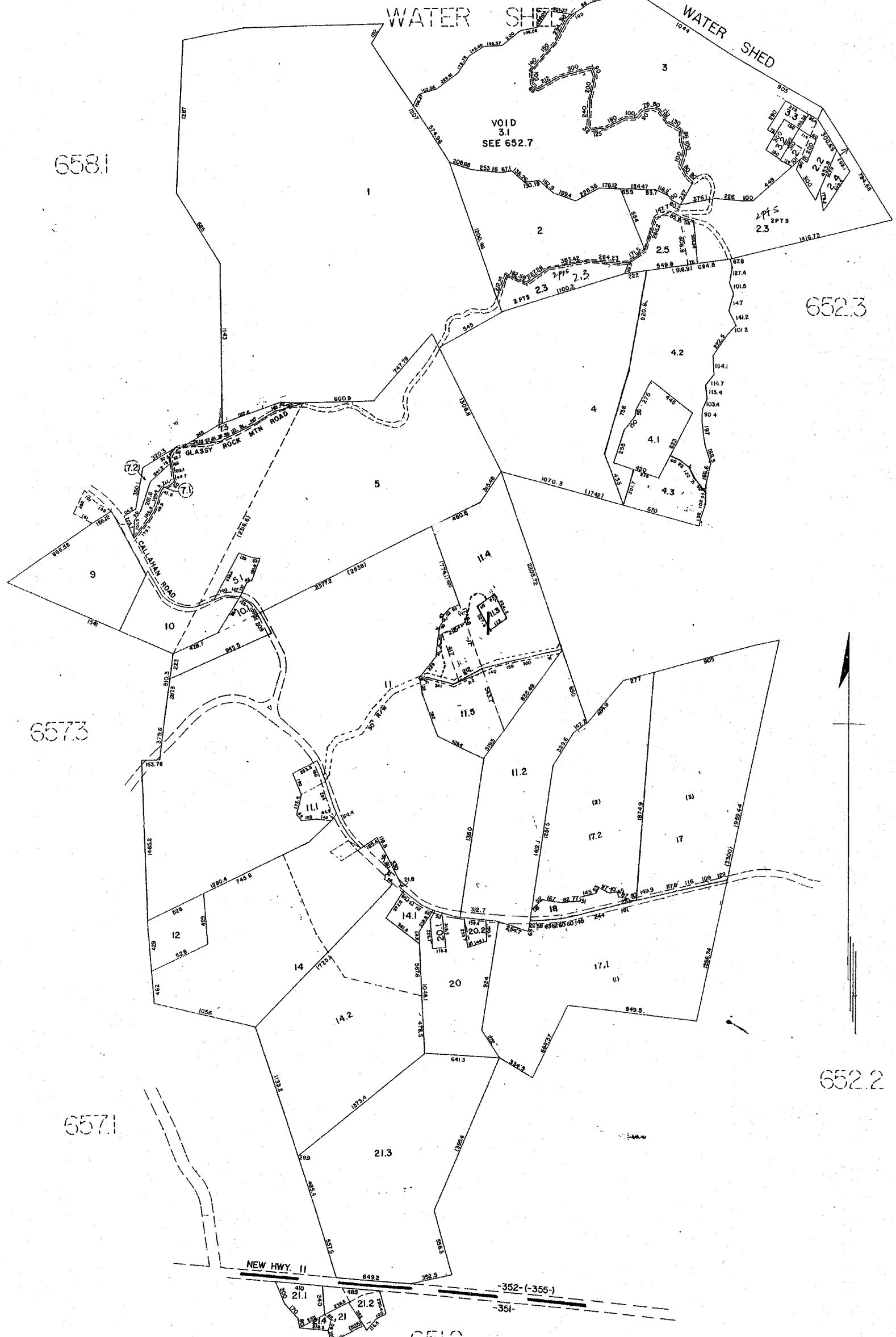
652.3

657.3

657.1

652.2

651.2

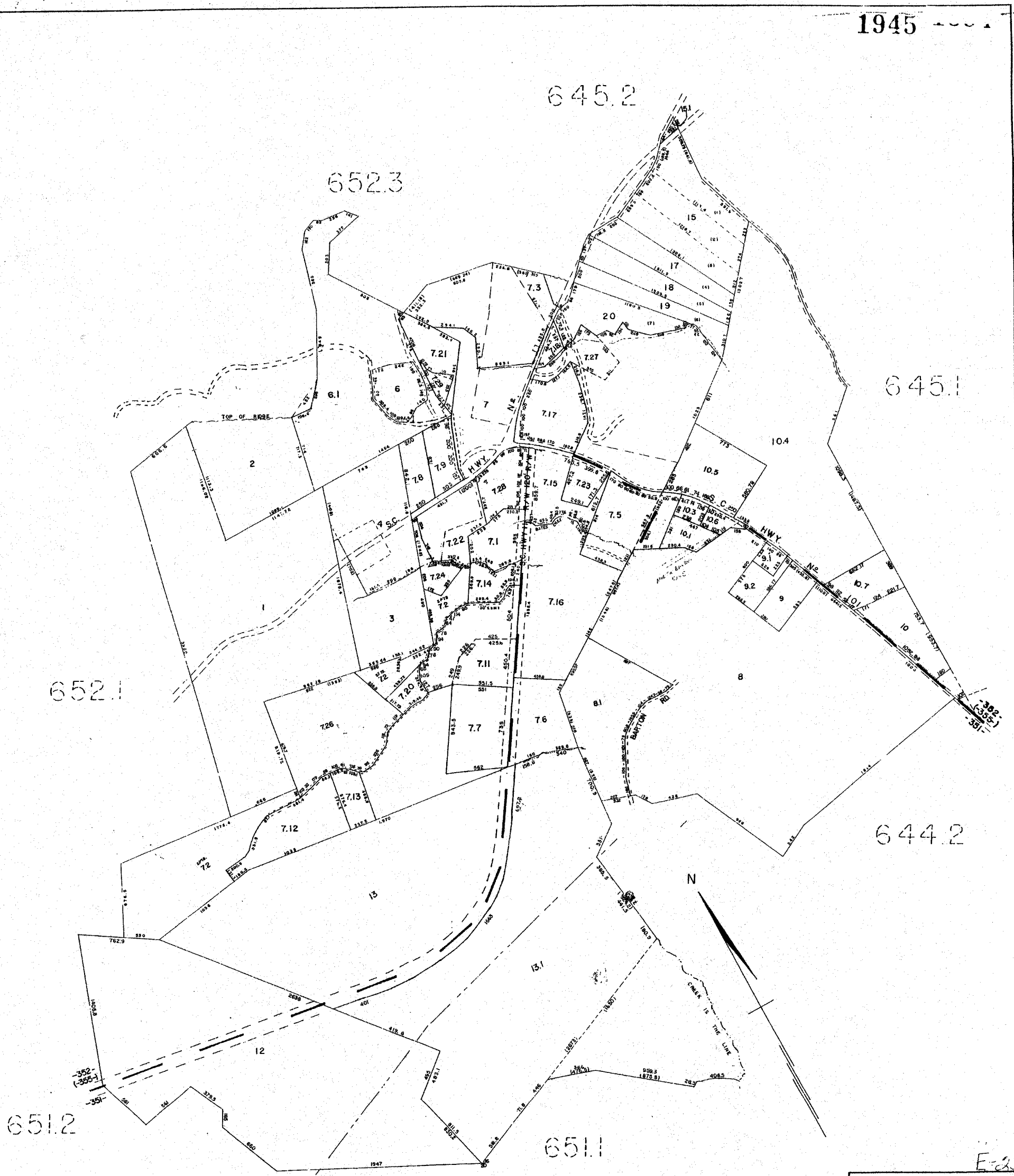


GREVILLE COUNTY TAX MAPS		
GREVILLE, S. C.		
TAX DISTRICT	MAP NUMBER	REVISIONS
(-355-)	652.1	
-351-		
-352-		
SCALE 1" = 400'		INDEX

1714  
E23  
B



1945



GREENVILLE COUNTY TAX MAPS GREENVILLE, S. C.		
TAX DISTRICT	MAP NUMBER	REVISIONS
352 (-355-) -351-	<b>652.2</b>	
SCALE 1" = 400'		INDEX-3

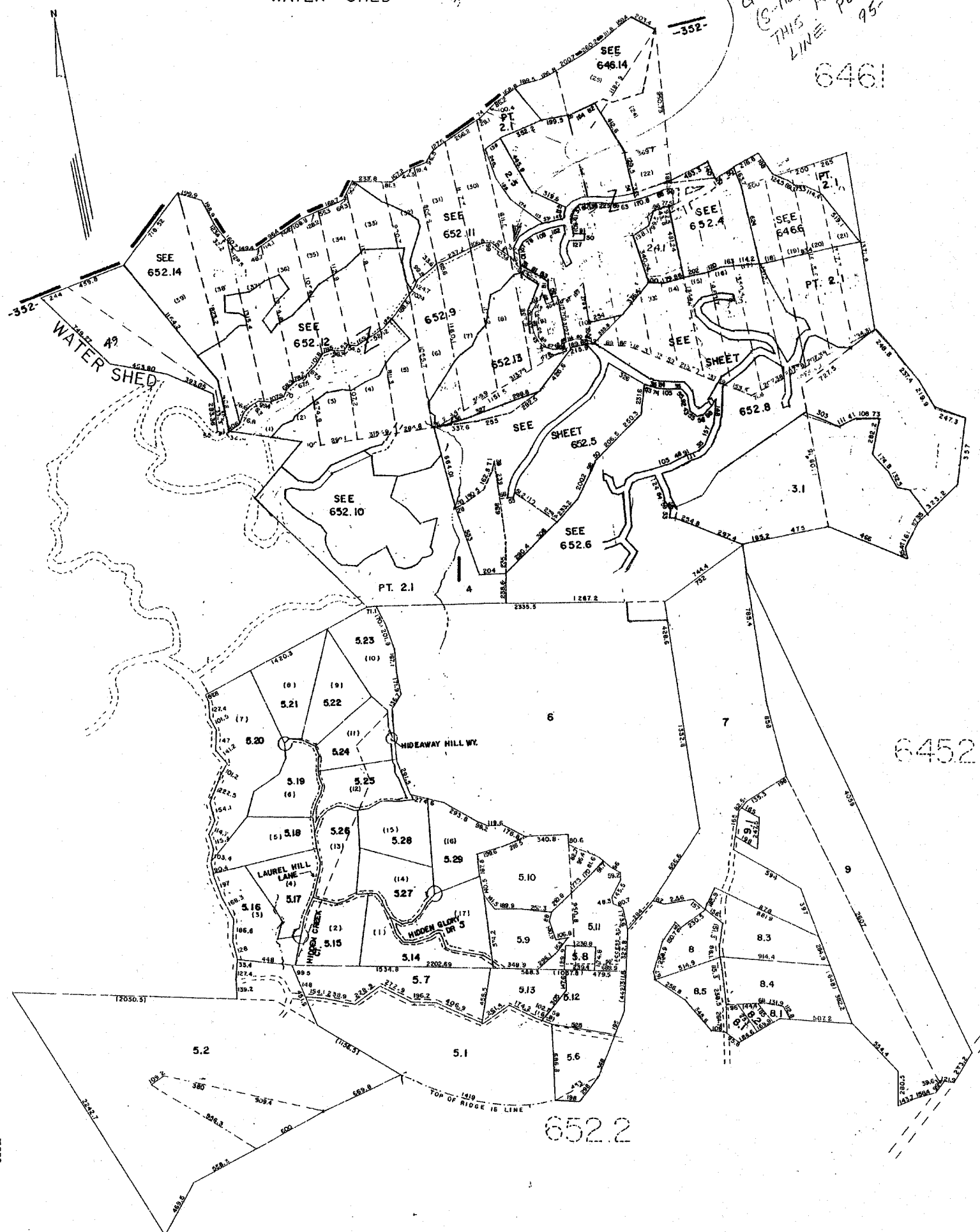
E-23



WATER SHED

21-62-12

NOTE: 2  
GLASSY MOUNTAIN RD. FROM 1946  
(S-118) CLOSED TO TRAFFIC  
THIS POINT PER COURT ORDER  
LINE PER COURT ORDER  
95-CP-23-571



652.1

652.2

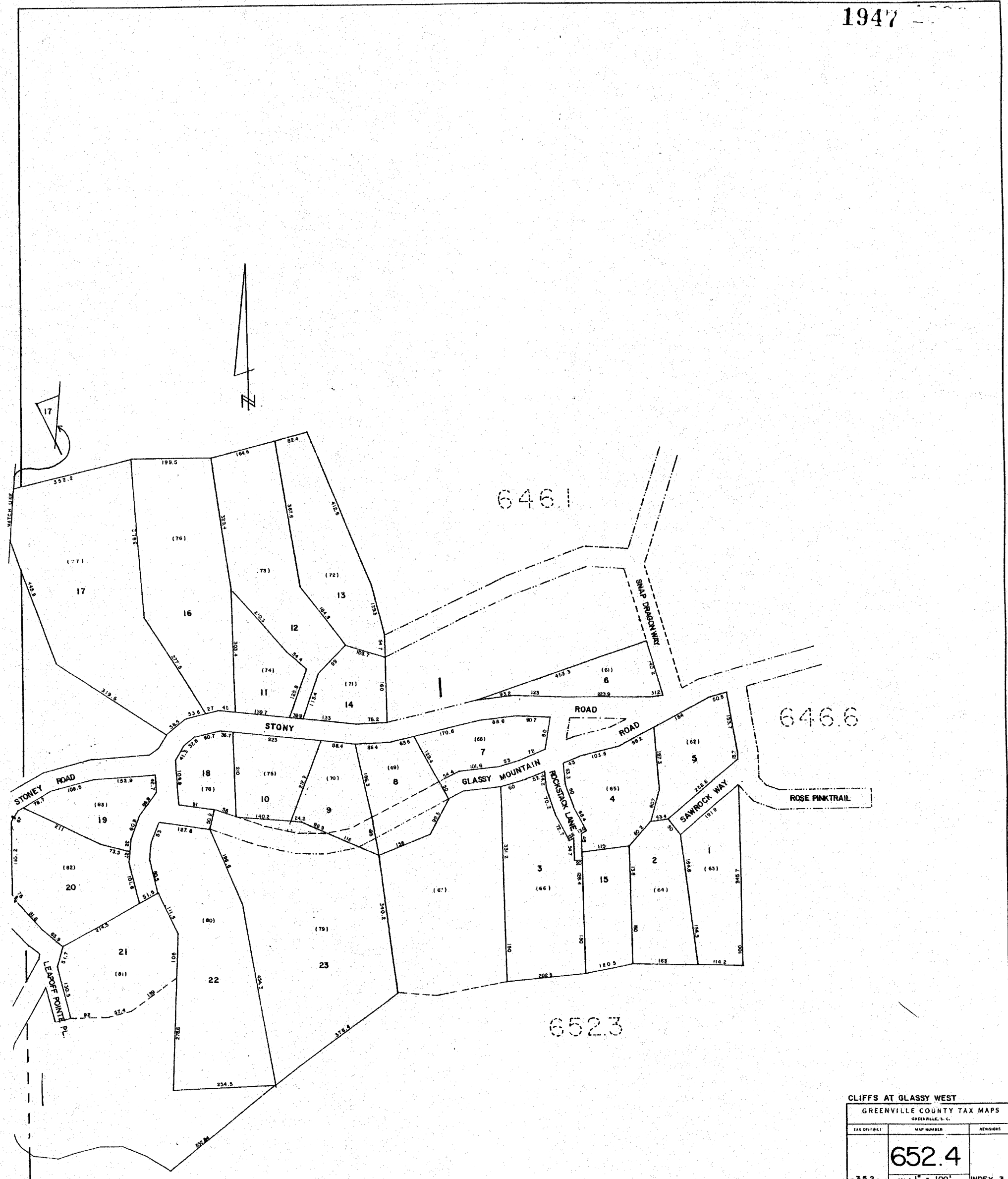
6452

6461

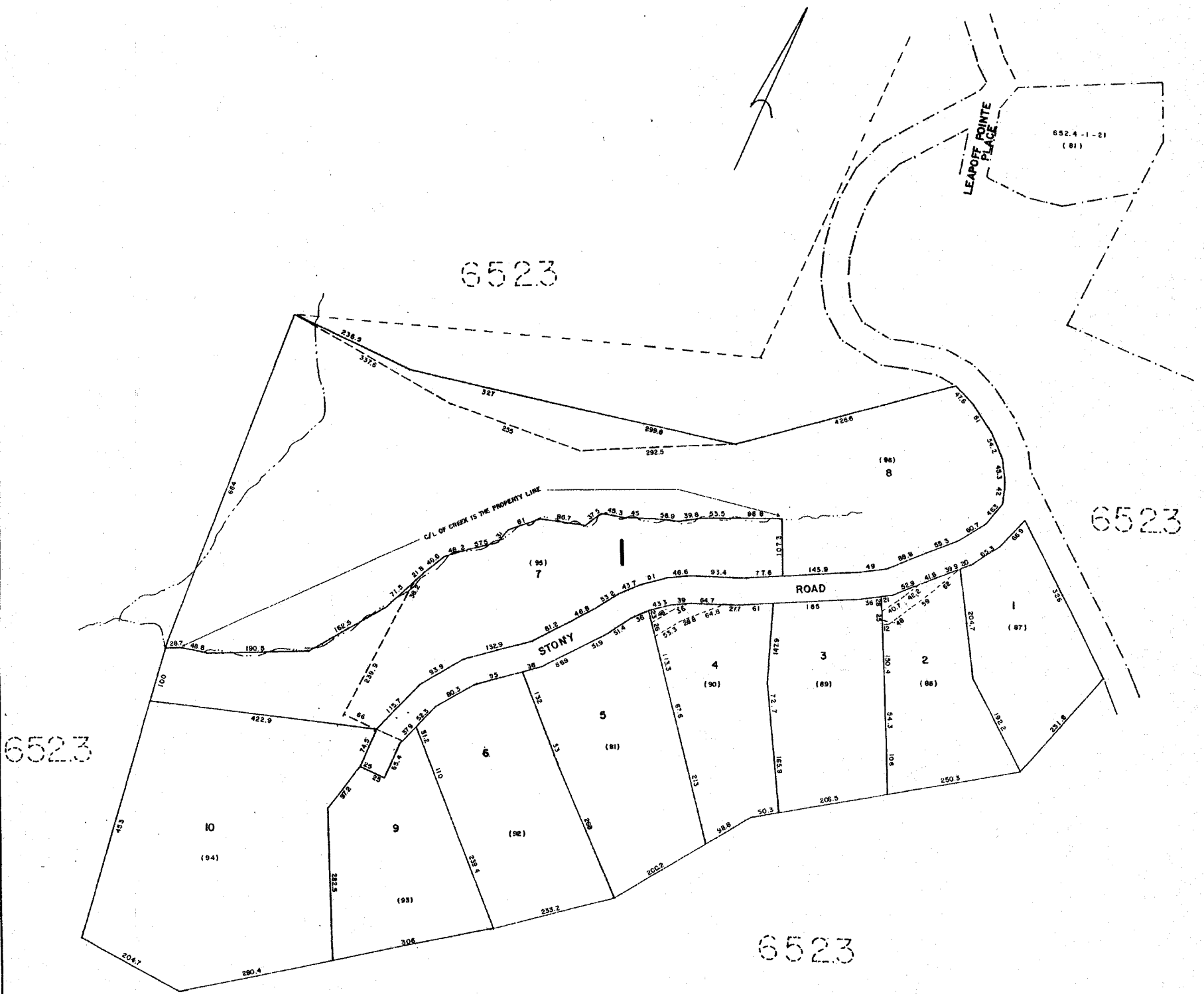
1-3

GREENVILLE COUNTY TAX MAPS		
TAX DISTRICT	MAP NUMBER	REVISIONS
(355) 352	<b>652.3</b>	
SCALE 1" = 400'		INDEX-3

1947

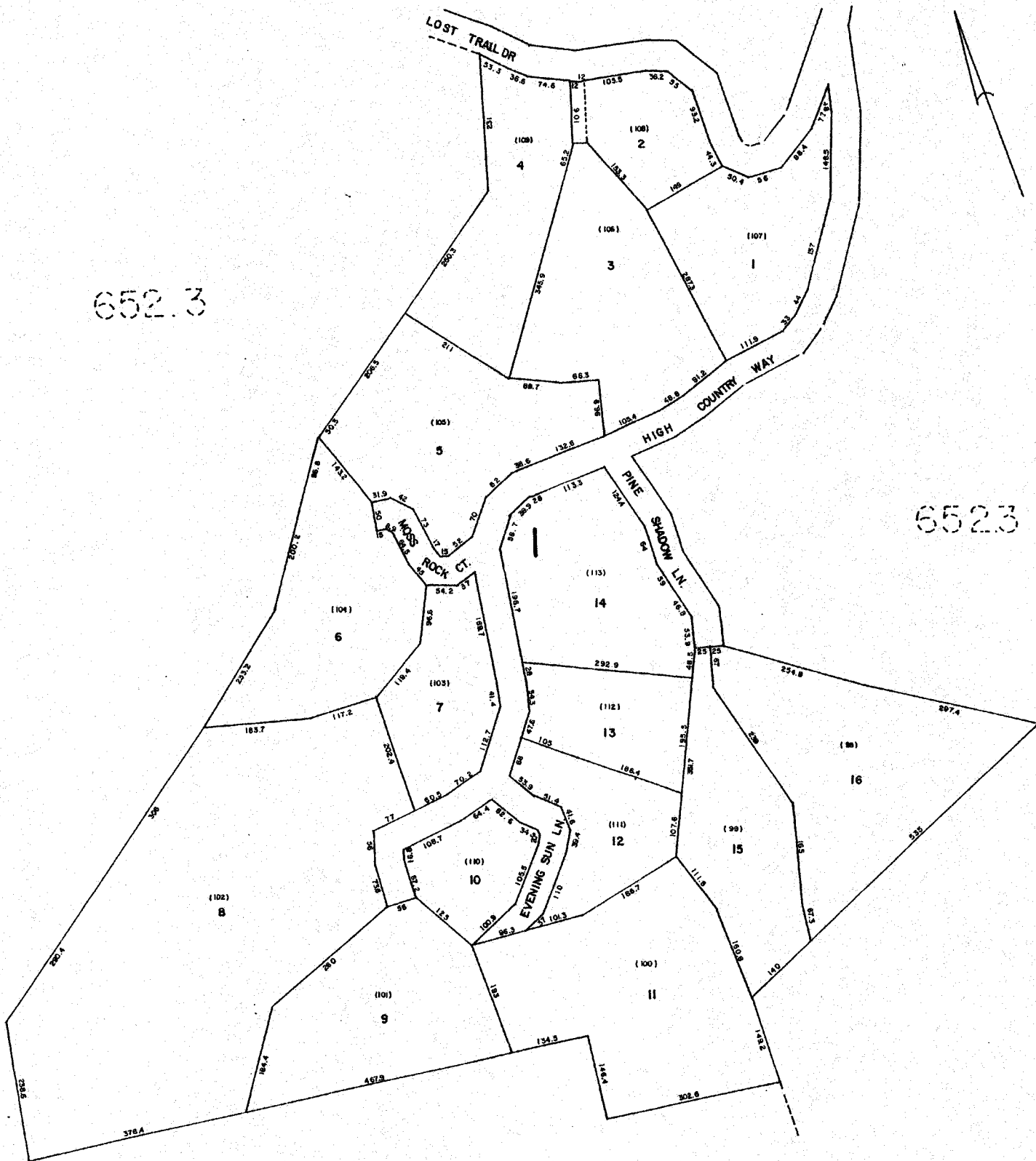


CLIFFS AT GLASSY WEST		
GREENVILLE COUNTY TAX MAPS		
GREENVILLE, S. C.		
TAX DISTRICT	MAP NUMBER	REVISIONS
	652.4	
-352-	1" = 100'	INDEX-3



CLIFFS AT GLASSY WEST			
GREENVILLE COUNTY TAX MAPS			
GREENVILLE, S. C.			
TRACT	MAP NUMBER	REVISIONS	
	<b>652.5</b>		
- 352 -	SCALE 1" = 100'	INDEX-3	

1949



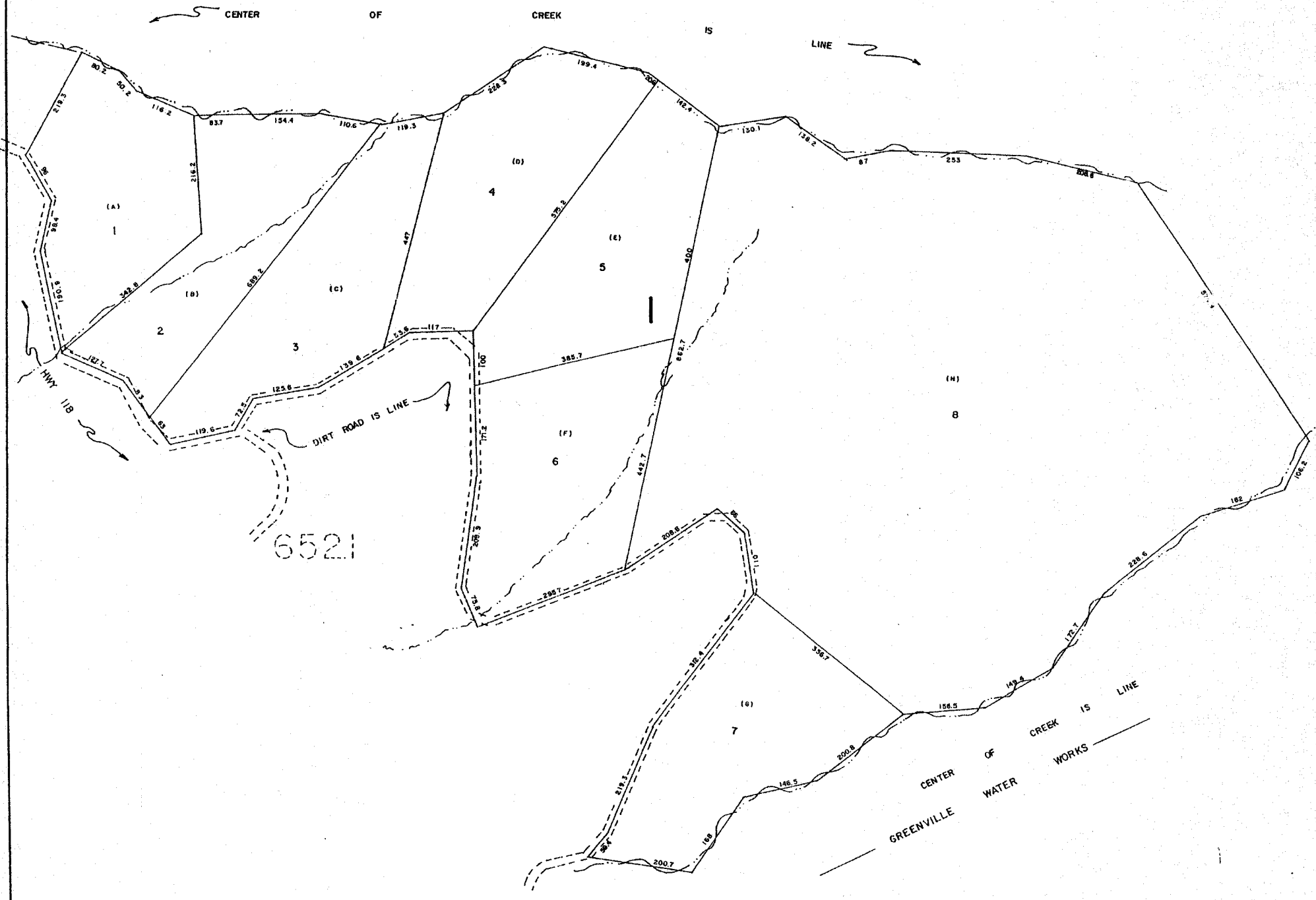
652.3

652.3

652.3

THE CLIFFS AT GLASSY WEST		
GREENVILLE CO., TY FAX MAPS		
GREENVILLE, S. C.		
TAX DISTRICT	MAP NUMBER	REVISIONS
	652.6	
1" = 100'		INDEX - 3

652.1



GARRISON PLUMLEY ESTATE		
GREENVILLE COUNTY TAX MAPS		
GREENVILLE, S. C.		
TAX DISTRICT	MAP NUMBER	REVISIONS
	<b>652.7</b>	
- 352 -	SCALE 1" = 100'	INDEX-3

1951



CLIFFS AT GLASSY WEST		
GREENVILLE COUNTY TAX MAPS		
GREENVILLE, S. C.		
TAX MAP NO.	MAP NUMBER	REVISIONS
	652.8	
1" = 100'		

CALL TABLE

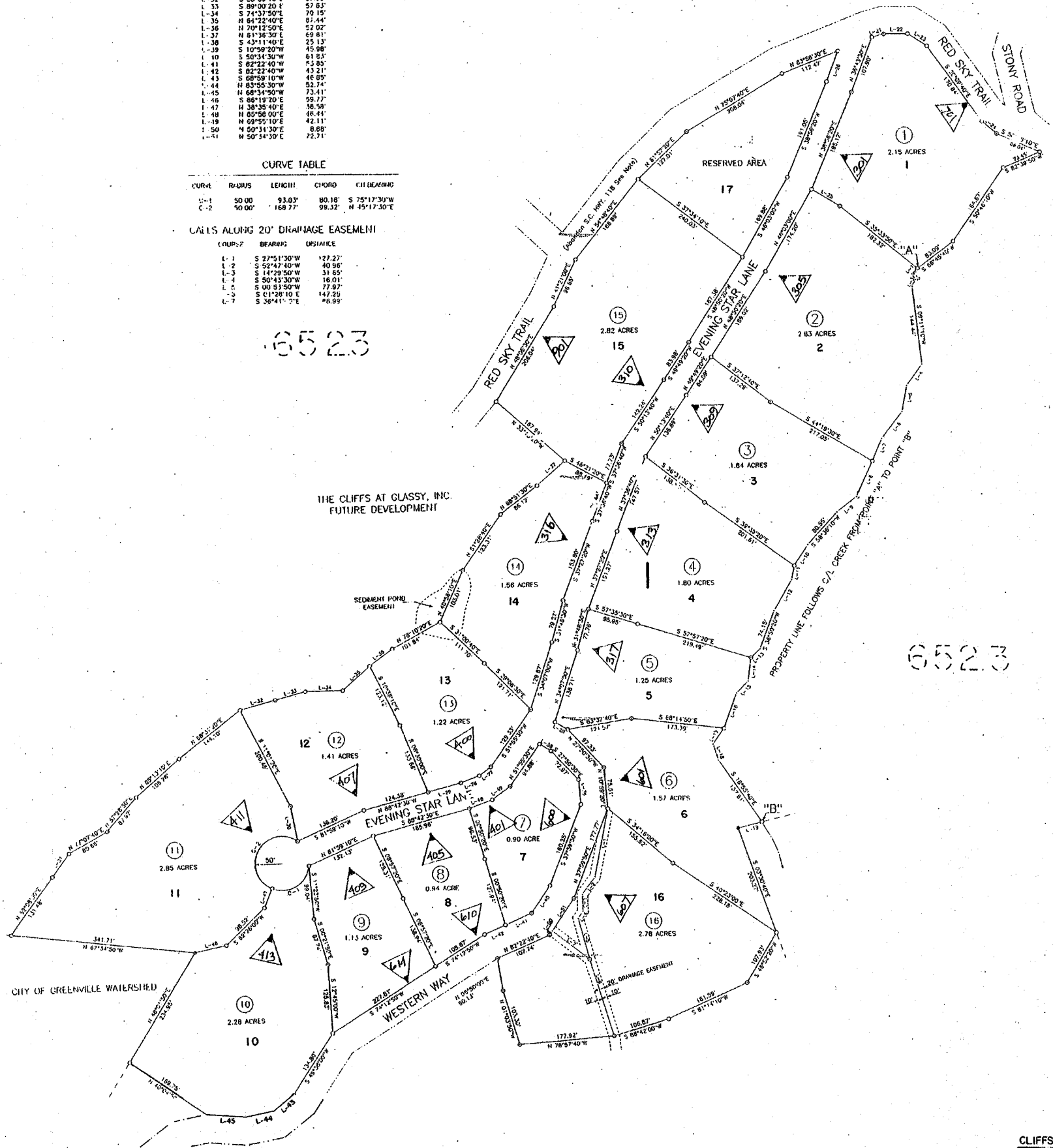
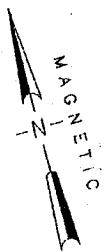
COURSE	BEARING	DISTANCE
L-1	S 41°28'30"W	14.63
L-2	S 14°04'10"E	12.40
L-3	S 14°58'20"W	14.23
L-4	S 51°49'50"W	49.42
L-5	S 28°27'40"W	49.80
L-6	S 53°40'40"W	61.95
L-7	S 39°03'10"W	45.63
L-8	S 40°22'40"W	72.53
L-9	S 59°08'30"W	46.11
L-10	S 49°48'20"W	46.03
L-11	S 27°59'50"W	25.57
L-12	S 40°33'50"W	66.03
L-13	S 62°52'50"W	24.09
L-14	S 23°21'40"W	43.02
L-15	S 60°27'50"W	31.14
L-16	S 38°26'30"W	59.31
L-17	S 51°25'50"W	35.90
L-18	S 02°44'40"E	30.76
L-19	N 88°30'10"W	45.97
L-20	N 43°11'40"W	27.39
L-21	S 09°47'20"E	22.80
L-22	S 74°20'30"E	44.08
L-23	S 42°03'50"E	41.79
L-24	S 14°37'50"E	35.10
L-25	S 43°44'00"E	80.46
L-26	S 30°43'30"W	60.71
L-27	S 69°55'10"W	27.15
L-28	S 65°58'00"W	37.06
L-29	N 88°42'30"W	61.33
L-30	N 04°58'00"E	65.12
L-31	N 52°10'20"E	53.03
L-32	S 08°59'10"E	67.86
L-33	S 89°00'20"E	57.63
L-34	S 74°37'50"E	70.15
L-35	N 61°22'00"E	82.44
L-36	N 70°12'50"E	52.02
L-37	N 81°38'30"E	69.81
L-38	S 43°11'40"E	25.13
L-39	S 10°59'20"W	45.98
L-40	S 50°34'30"W	61.63
L-41	S 82°22'40"W	45.85
L-42	S 82°22'40"W	43.21
L-43	S 68°59'10"W	46.05
L-44	N 83°55'30"W	52.74
L-45	N 68°34'50"W	73.41
L-46	S 08°19'20"E	29.77
L-47	N 38°35'40"E	36.58
L-48	N 65°58'00"E	36.44
L-49	N 09°52'10"E	42.11
L-50	N 60°31'30"E	8.85
L-51	N 50°34'30"E	72.31

CURVE TABLE

CURVE	RADIUS	LENGTH	CHORD	CIT BEARING
C-1	50.00	93.03	80.18	S 75°17'30"W
C-2	90.00	168.77	99.32	N 45°17'30"E

CALLS ALONG 20' DRAINAGE EASEMENT

COURSE	BEARING	DISTANCE
L-1	S 27°51'30"W	127.27
L-2	S 52°47'40"W	40.96
L-3	S 14°29'50"W	31.85
L-4	S 50°43'30"W	16.01
L-5	S 03°53'50"W	77.97
L-6	S 61°28'10"E	142.29
L-7	S 38°41'30"E	46.89



6523

6523

CLIFFS AT GLASSY (SUNSET POINT)

GREENVILLE COUNTY TAX MAP

GREENVILLE, S. C.

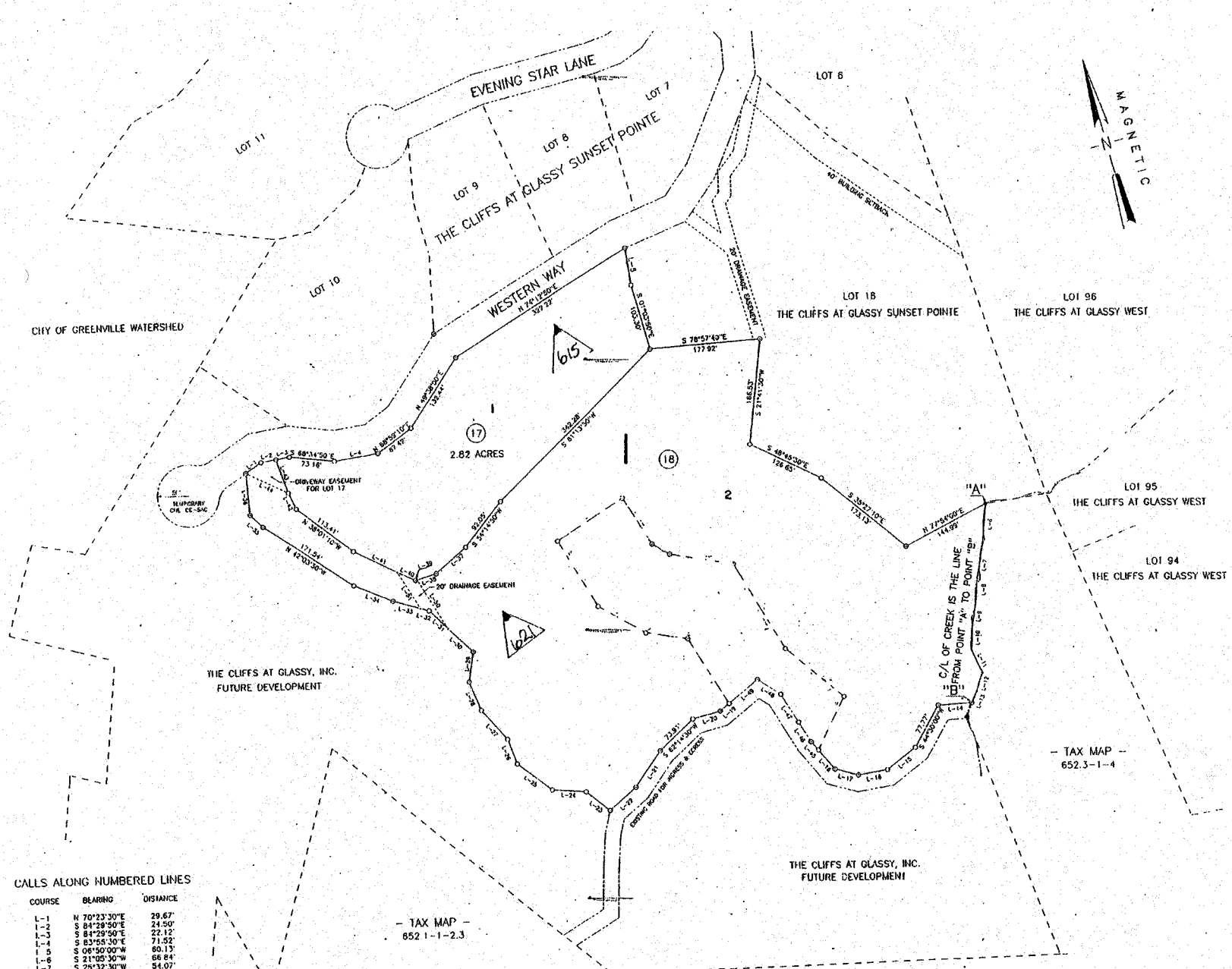
TAX DISTRICT MAP NUMBER REVISION

652.9

SCALE 1" = 200' INDEX

-352-

1953



CALLS ALONG NUMBERED LINES

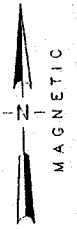
COURSE	BEARING	DISTANCE
L-1	N 70°23'30"E	29.67'
L-2	S 84°28'50"E	24.50'
L-3	S 84°29'50"E	22.12'
L-4	S 83°55'30"E	71.52'
L-5	S 08°50'00"W	60.13'
L-6	S 21°00'30"W	66.84'
L-7	S 25°32'30"W	54.07'
L-8	S 19°14'50"W	28.53'
L-9	S 24°25'10"W	45.78'
L-10	S 17°07'40"W	34.44'
L-11	S 09°02'40"E	38.74'
L-12	S 31°34'40"W	31.84'
L-13	S 39°22'00"W	20.51'
L-14	N 78°51'20"W	54.05'
L-15	S 68°03'00"W	57.30'
L-16	N 84°04'50"W	47.29'
L-17	N 60°28'00"W	38.67'
L-18	N 25°42'00"W	39.89'
L-19	S 65°12'40"W	19.48'
L-20	S 89°34'50"W	45.90'
L-21	S 51°17'50"W	68.07'
L-22	S 65°11'40"W	55.37'
L-23	N 36°30'50"W	48.41'
L-24	N 70°59'40"W	54.82'
L-25	N 38°47'40"W	69.38'
L-26	N 05°15'00"W	42.28'
L-27	N 26°04'20"W	63.17'

- TAX MAP -  
652.1-1-2.3

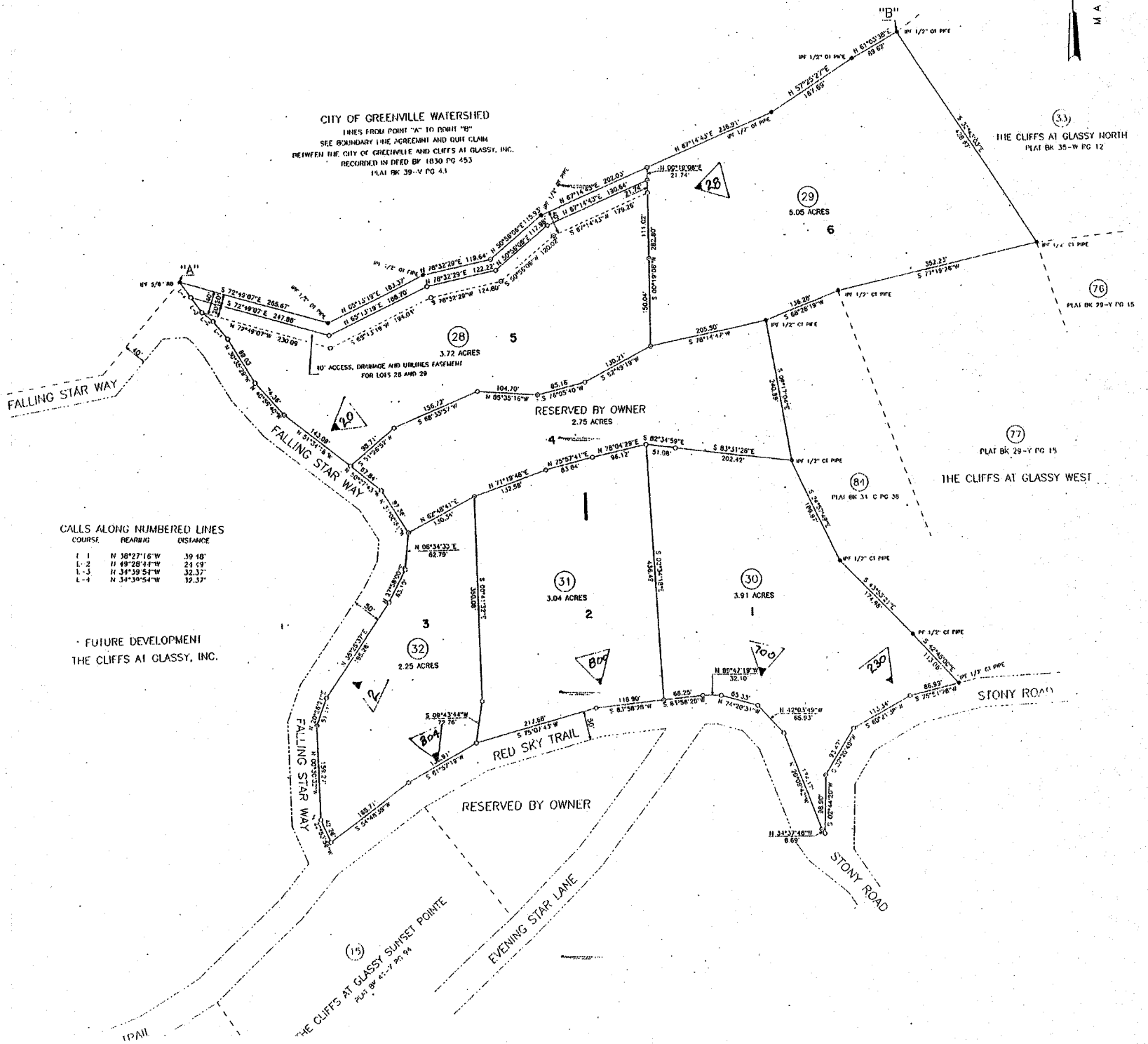
THE CLIFFS AT GLASSY (SUNSET POINTE)  
GREENVILLE COUNTY TAX MAPS  
GREENVILLE, S. C.

TAX DISTRICT	MAP NUMBER	REVISIONS
	652.10	
- 352 -	SCALE 1" = 100'	INDEX -





CITY OF GREENVILLE WATERSHED  
 LINES FROM POINT "A" TO POINT "B"  
 SEE BOUNDARY LINE AGREEMENT AND CURT CLAIM  
 BETWEEN THE CITY OF GREENVILLE AND CLIFFS AT GLASSY, INC.  
 RECORDED IN DEED BK 1030 PG 453  
 PLAT BK 39-V PG 43



CALLS ALONG NUMBERED LINES

COURSE	BEARING	DISTANCE
L-1	N 38°27'16"W	39.18'
L-2	N 49°28'14"W	28.19'
L-3	N 34°39'54"W	32.37'
L-4	N 34°39'54"W	32.37'

FUTURE DEVELOPMENT  
 THE CLIFFS AT GLASSY, INC.

THE CLIFFS AT GLASSY  
 SUNSET POINTE  
 GREENVILLE COUNTY TAX MAP  
 GREENVILLE, S. C.

TAX DISTRICT	MAP NUMBER	REV.
	652.11	
-352-	SCALE 1" = 100'	INDI

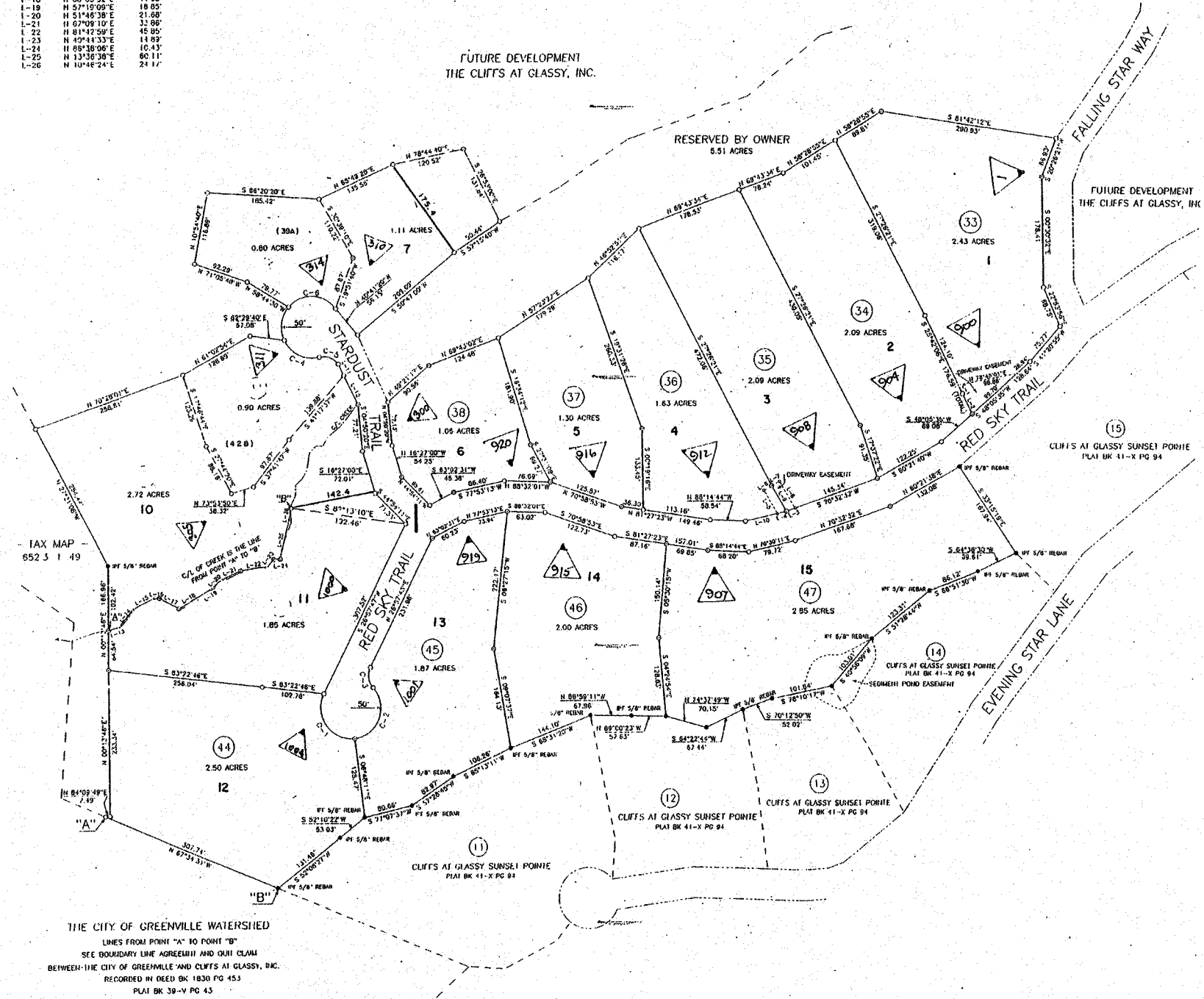

THE POINT MACHINE, INC. 100-2774

CALLS ALONG NUMBERED LINES

COURSE	BEARING	DISTANCE
L-1	S 25°42'08"E	15.49'
L-2	S 25°42'08"E	37.01'
L-3	S 70°32'37"W	15.28'
L-4	S 76°30'11"W	15.98'
L-5	N 30°25'30"W	43.48'
L-6	N 59°34'40"E	15.00'
L-7	N 59°34'40"E	15.00'
L-8	S 30°25'20"E	50.95'
L-9	S 30°25'20"E	48.04'
L-10	S 76°30'11"W	54.75'
L-11	S 26°03'51"E	20.63'
L-12	S 26°03'51"E	53.21'
L-13	N 71°40'00"E	19.27'
L-14	N 40°19'48"E	36.55'
L-15	N 83°07'46"E	38.32'
L-16	N 89°21'48"E	6.97'
L-17	S 62°28'53"E	36.71'
L-18	N 60°03'52"E	44.98'
L-19	N 57°19'09"E	18.85'
L-20	N 51°46'38"E	21.68'
L-21	N 67°09'10"E	32.86'
L-22	N 81°42'59"E	45.25'
L-23	N 49°44'33"E	14.89'
L-24	N 89°30'06"E	10.43'
L-25	N 13°36'38"E	60.11'
L-26	N 10°46'24"E	24.17'

CURVE TABLE

CURVE	RADIUS	LENGTH	CHORD	CH BEARING
C-1	50.00'	108.01'	88.20'	S 34°50'12"E
C-2	50.00'	108.39'	88.36'	N 21°00'55"E
C-3	30.00'	35.59'	33.54'	N 07°01'29"W
C-4	50.00'	89.32'	63.90'	S 84°33'43"E
C-5	30.00'	35.59'	33.54'	S 70°17'37"E
C-6	50.00'	89.58'	76.07'	N 87°37'50"W



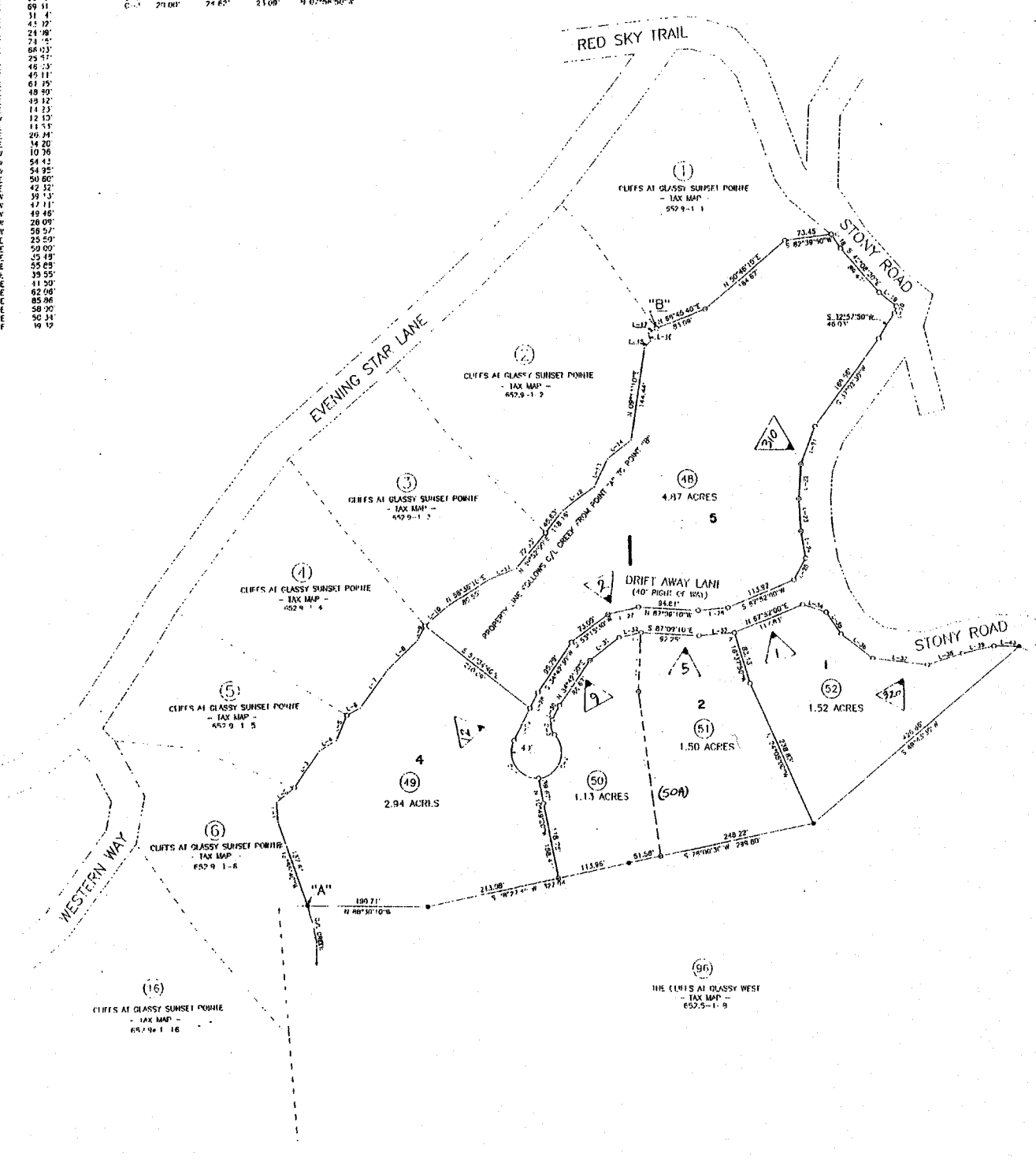
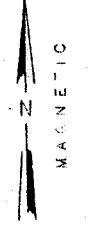
CLIFFS AT GLASSY SUNSET POINTE		
GREENVILLE COUNTY TAX MAPS		
TAX DISTRICT	MAP NUMBER	REVISIONS
	652.12	
-352-	SCALE 1" = 100'	INDEX-3

**CALI TABLE**

COURSE	BEARING	DISTANCE
1	N 02° 14' 10" W	30.76
2	N 51° 25' 39" E	25.70
3	N 36° 25' 30" E	69.11
4	N 50° 07' 50" E	31.47
5	N 23° 11' 40" E	74.45
6	N 62° 52' 50" E	24.98
7	N 38° 50' 00" E	74.45
8	N 40° 33' 30" E	68.03
9	N 27° 59' 50" E	25.11
10	N 45° 40' 20" E	46.33
11	N 68° 38' 20" E	45.11
12	N 53° 40' 40" E	61.75
13	N 29° 27' 40" E	88.99
14	N 51° 49' 50" E	49.12
15	N 19° 00' 20" W	14.23
16	N 19° 00' 20" W	12.50
17	N 0° 28' 20" S	11.15
18	S 33° 10' 00" E	26.84
19	S 21° 00' 10" E	14.20
20	S 18° 49' 10" W	10.76
21	S 20° 16' 10" W	54.41
22	S 01° 32' 20" W	54.95
23	S 02° 14' 20" E	30.80
24	S 00° 09' 20" E	42.32
25	S 29° 21' 20" W	39.13
26	S 04° 30' 00" W	49.46
27	S 22° 10' 10" W	41.11
28	S 27° 19' 00" W	28.09
29	S 27° 19' 00" W	58.57
30	N 27° 19' 00" E	25.50
31	N 53° 15' 30" E	59.00
32	N 27° 23' 30" E	25.48
33	N 04° 38' 00" E	55.85
34	S 72° 35' 10" E	39.55
35	S 33° 02' 10" E	11.50
36	S 52° 49' 00" E	62.08
37	S 07° 40' 30" E	85.86
38	N 11° 51' 20" E	58.90
39	N 27° 29' 20" E	50.34
40	S 89° 09' 10" E	49.12

**CURVE TABLE**

CURVE	RADIUS	LENGTH	CHORD	CHORD BEARING
C	40.00'	81.38'	69.58'	S 33° 07' 10" E
C	49.00'	99.52'	72.40'	N 21° 37' 00" E
C	29.00'	74.85'	23.09'	N 01° 58' 50" W

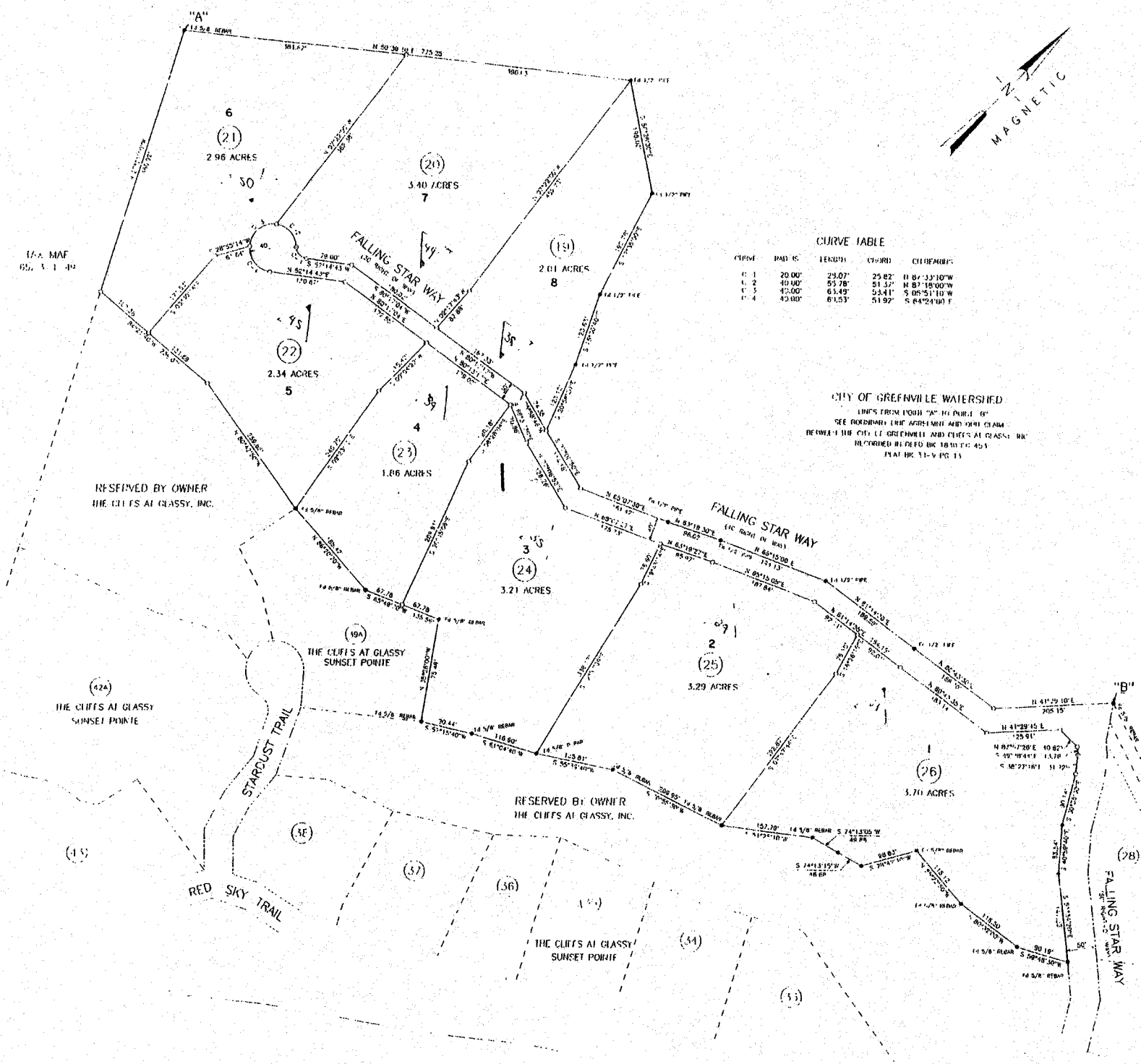


**THE CLIFFS AT GLASSY SUNSET POINTE**  
**GREENVILLE COUNTY TAX MAPS**  
 GREENVILLE, S. C.

TAX DISTRICT	MAP NUMBER	REVISIONS
	<b>652.13</b>	
SCALE 1" = 100'		INDEX-3

THE STATE ENGINEERING BOARD

1957



CURVE TABLE

CHORD	RADIUS	CENTRAL ANGLE	CHORD BEARING	CHORD LENGTH
1-1	20.00'	29.07'	25.82'	N 87° 33' 10" W
1-2	40.00'	58.14'	51.64'	N 87° 33' 10" W
1-3	60.00'	87.21'	77.46'	S 05° 51' 10" W
1-4	80.00'	116.28'	103.28'	S 84° 24' 10" E

CITY OF GREENVILLE WATERSHED  
 LINES FROM 1904 TO 1914  
 SEE RECORDS FOR ACQUISITION AND OTHER CLAIMS  
 RETURN TO THE CITY OF GREENVILLE AND FILED AT GREENVILLE  
 RECORDED BY REC'D BY 1914 PG 453  
 PLAT NO. 33-V PG 11

THE CLIFFS AT GLASSY  
 SUNSET POINTE  
 GREENVILLE COUNTY TAX MAPS  
 GREENVILLE, S. C.

TAX DISTRICT	MAP NUMBER	REVISIONS
	652.14	

SCALE 1" = 100'  
 INDEX-3

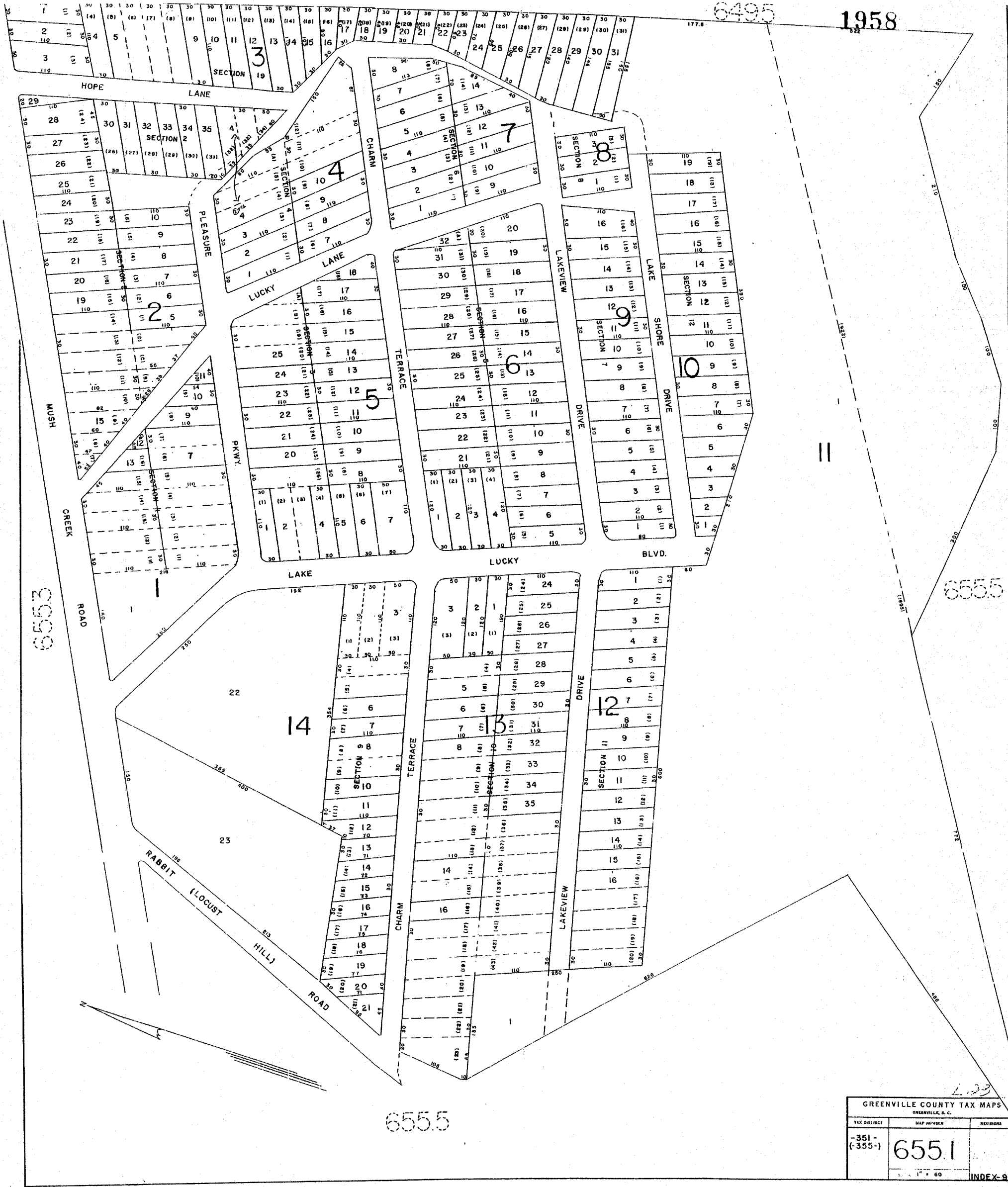
6495

6555

6553

6555

GREENVILLE COUNTY TAX MAPS		
GREENVILLE, S. C.		
TAX DISTRICT	MAP NO-VECH	REVISIONS
-351- (-355-)	655.1	
1" = 60'		INDEX-9



1959

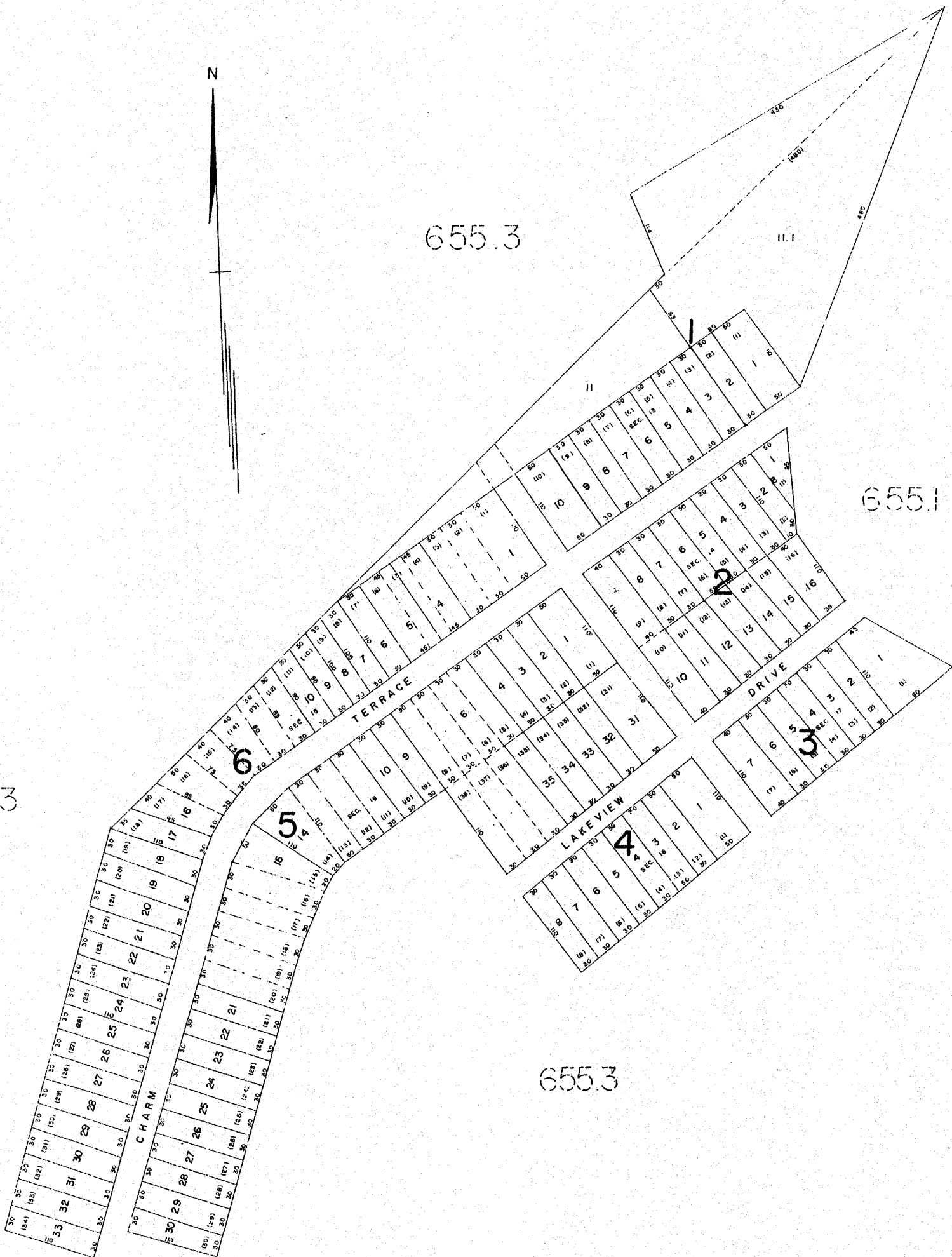
N

655.3

655.1

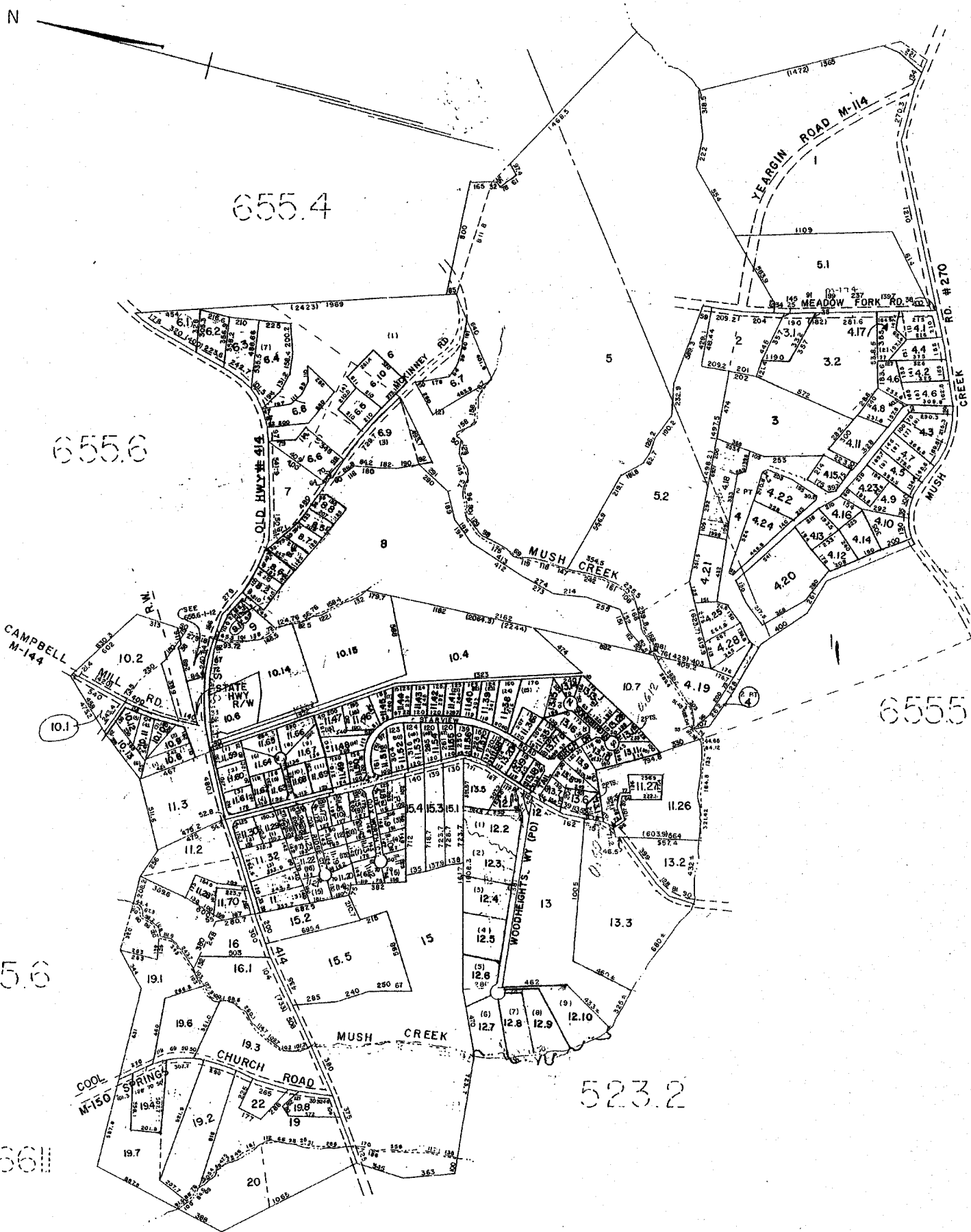
655.3

655.3



GREENVILLE COUNTY TAX MAPS GREENVILLE, S. C.		
TAX DISTRICT	MAP NUMBER	REVISIONS
-351- (355)	655.2	
SCALE 1" = 60'		INDEX-9

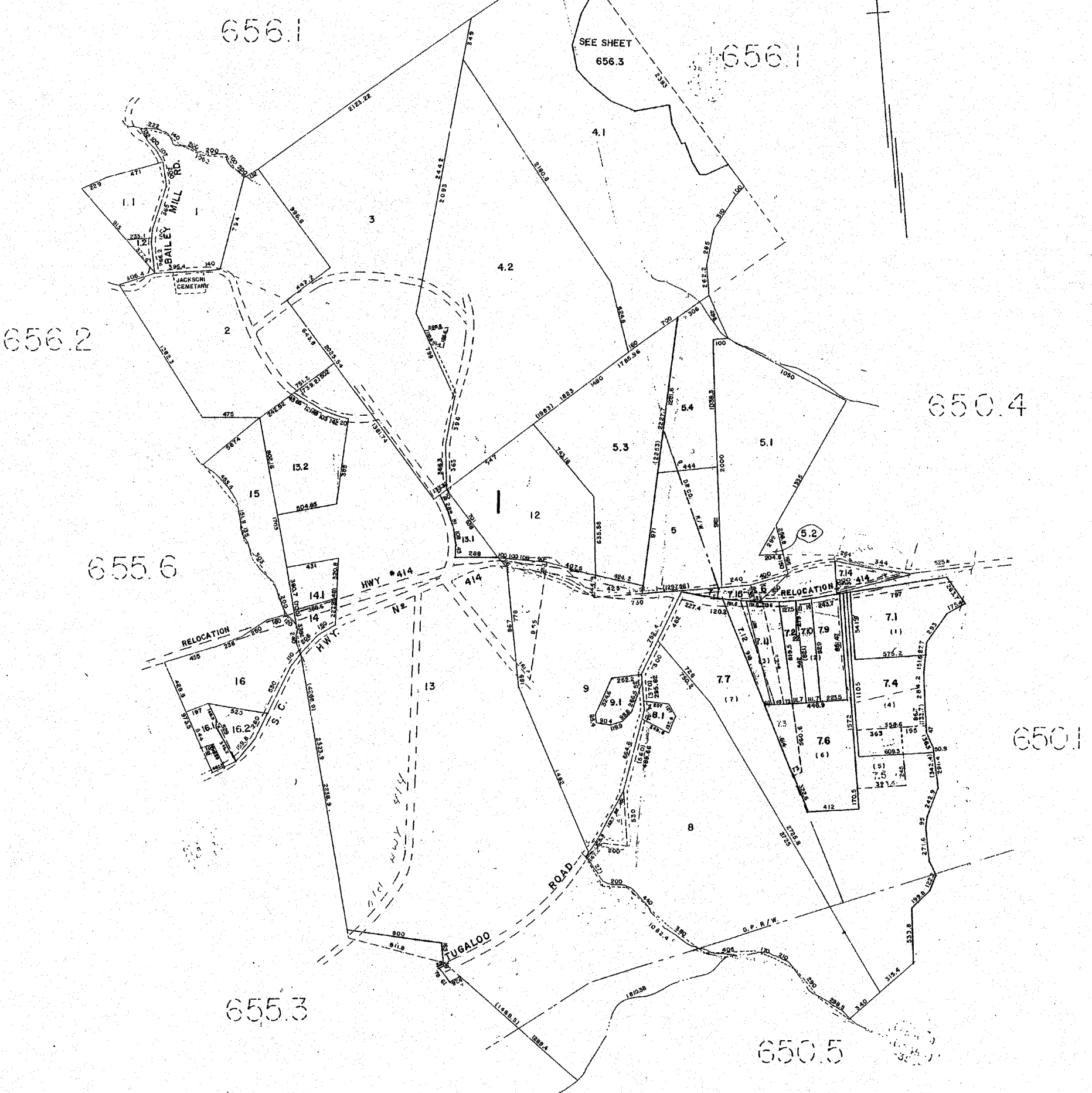
6505



GREENVILLE COUNTY TAX MAP GREENVILLE, S. C.		
TAX DISTRICT	MAP NUMBER	REVISION
-351-	<b>655.3</b>	
(355)	SCALE 1" = 400'	INDEX

1961

N

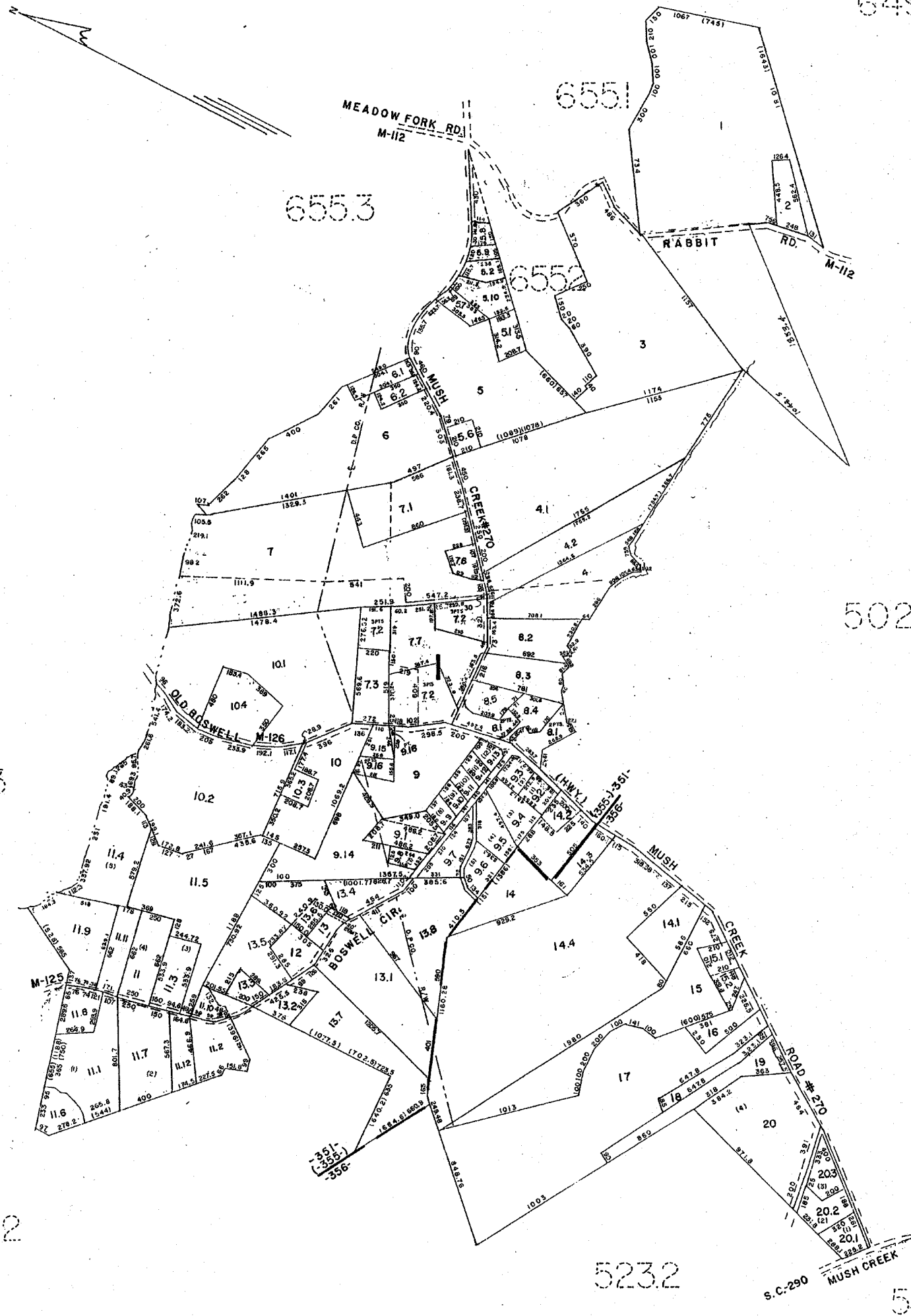


GREENVILLE COUNTY TAX MAPS GREENVILLE, S. C.		
TAX DISTRICT	MAP NUMBER	REVISIONS
(-355-) 351.1	<b>655.4</b>	
SCALE 1" = 400'		INDEX-3

1014  
E-23



6495



655.3

523.2

523.2

502.2

GREENVILLE COUNTY TAX MAP		
GREENVILLE, S. C.		
TAX DISTRICT	MAP NUMBER	REV.
356 (-355-)	655.5	
351		
SCALE 1" = 400'		INDEX

1963

655.4

655.4

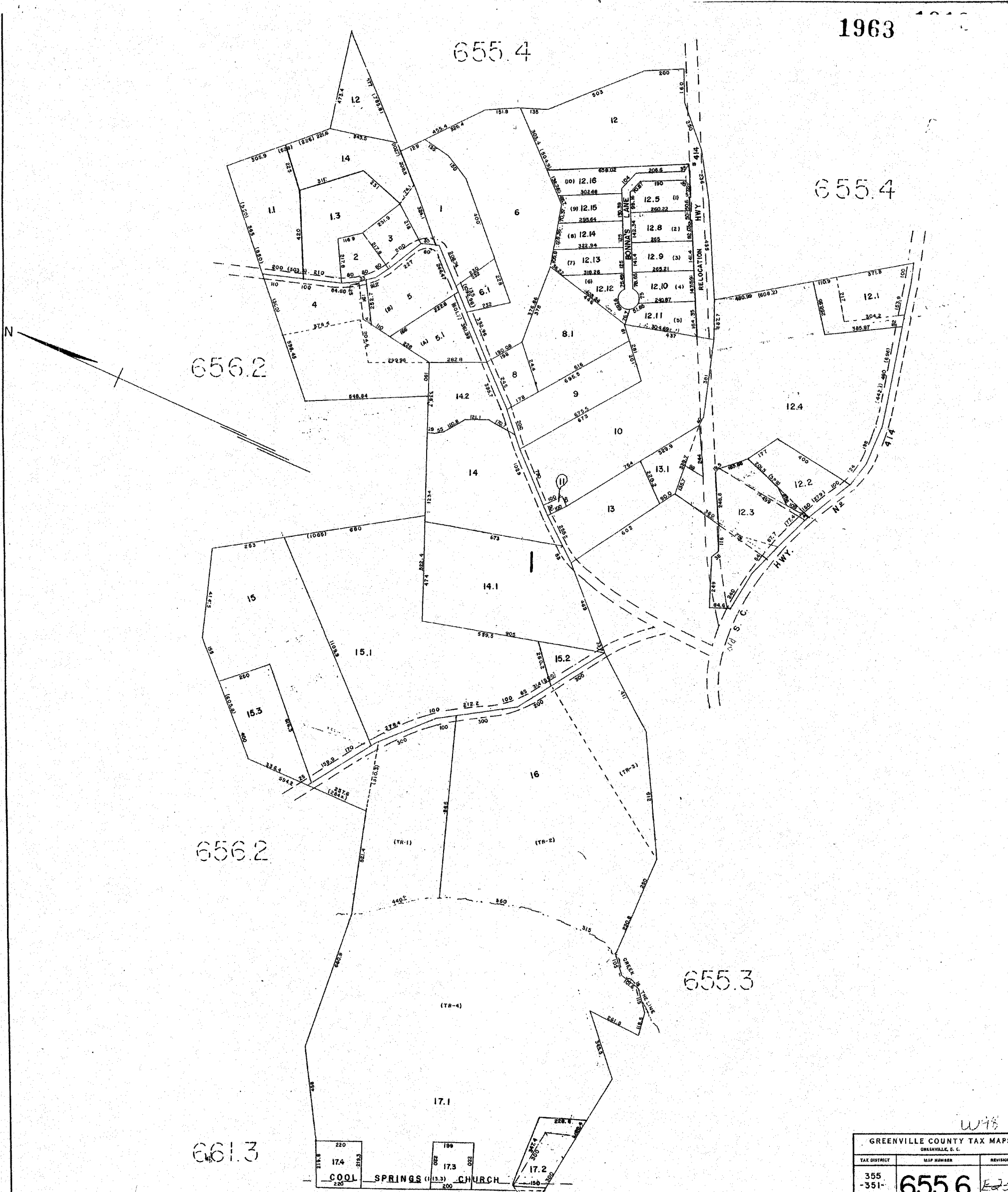
656.2

656.2

655.3

661.3

661.2



W18

GREENVILLE COUNTY TAX MAPS		
GREENVILLE, S. C.		
TAX DISTRICT	MAP NUMBER	REVISIONS
355-351	655.6	EJ3
SCALE 1" = 200'		INDEX-9

6572

6571

6512

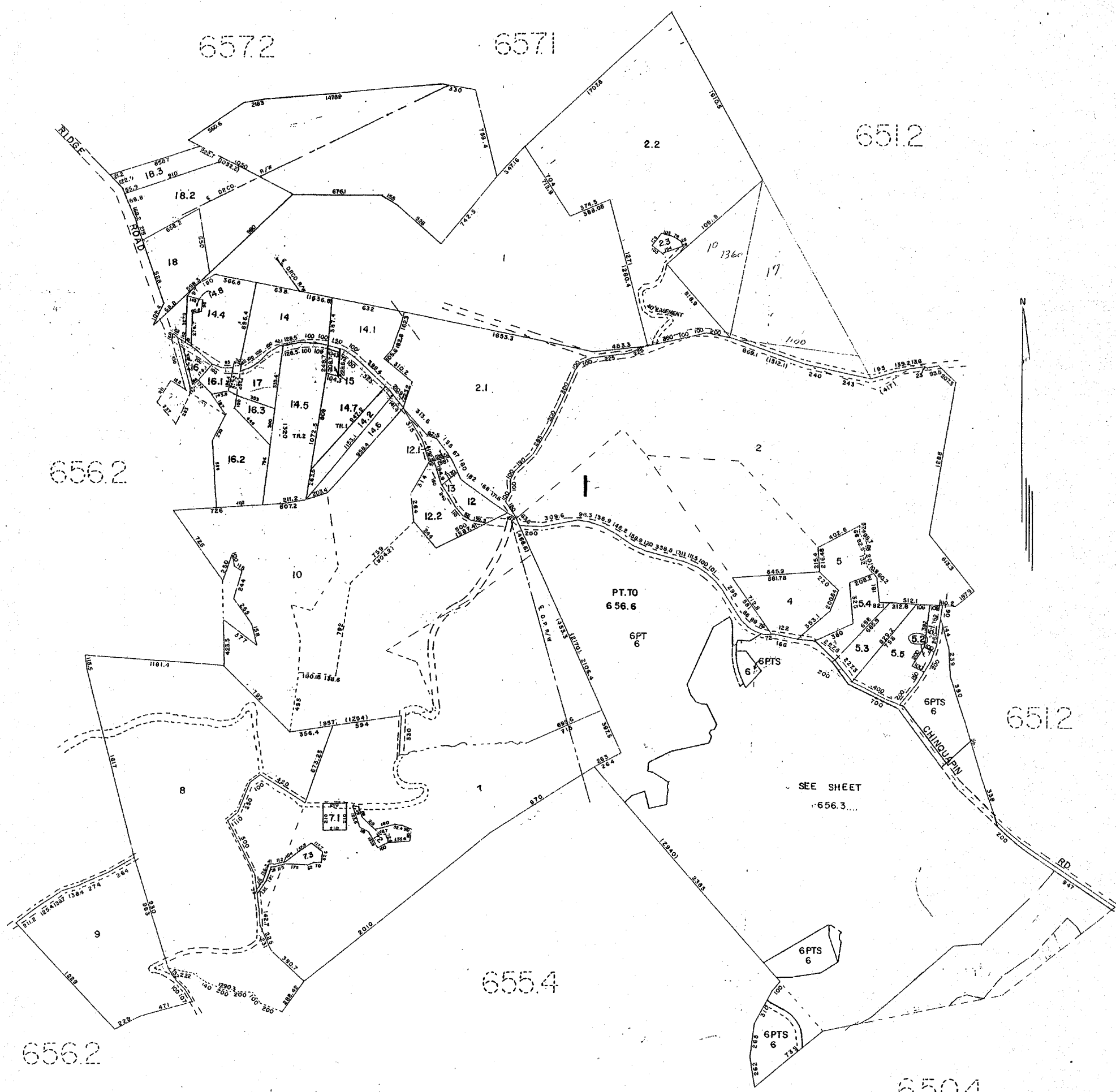
6562

6512

6554

6562

6504



GREENVILLE COUNTY TAX MAPS		
GREENVILLE, S. C.		
TAX DISTRICT	MAP NUMBER	REVISIONS
(355) -351-	656.1	Ed
SCALE 1" = 400'		INDEX

662.10

1965

662.9

657.2

N

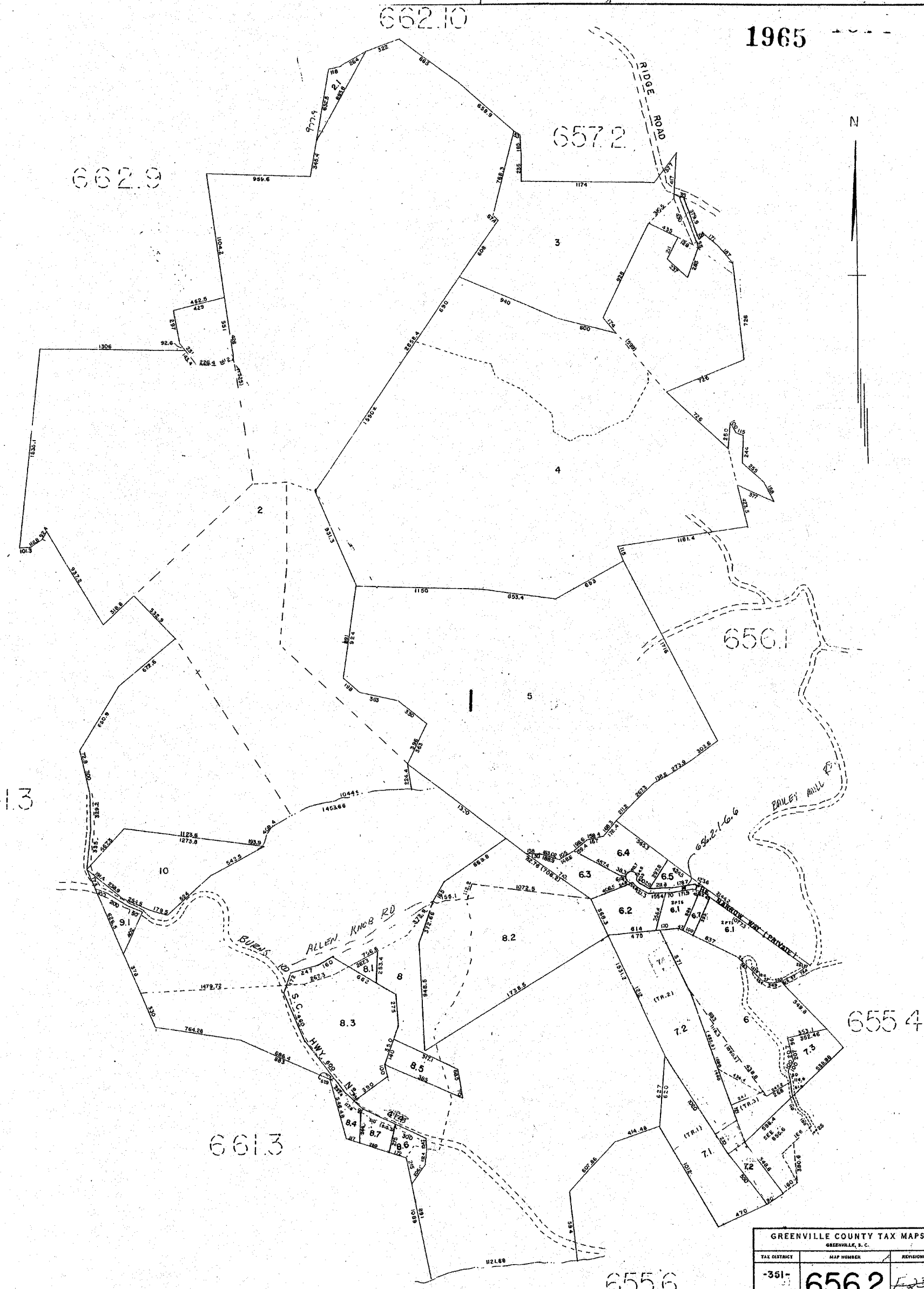
661.3

656.1

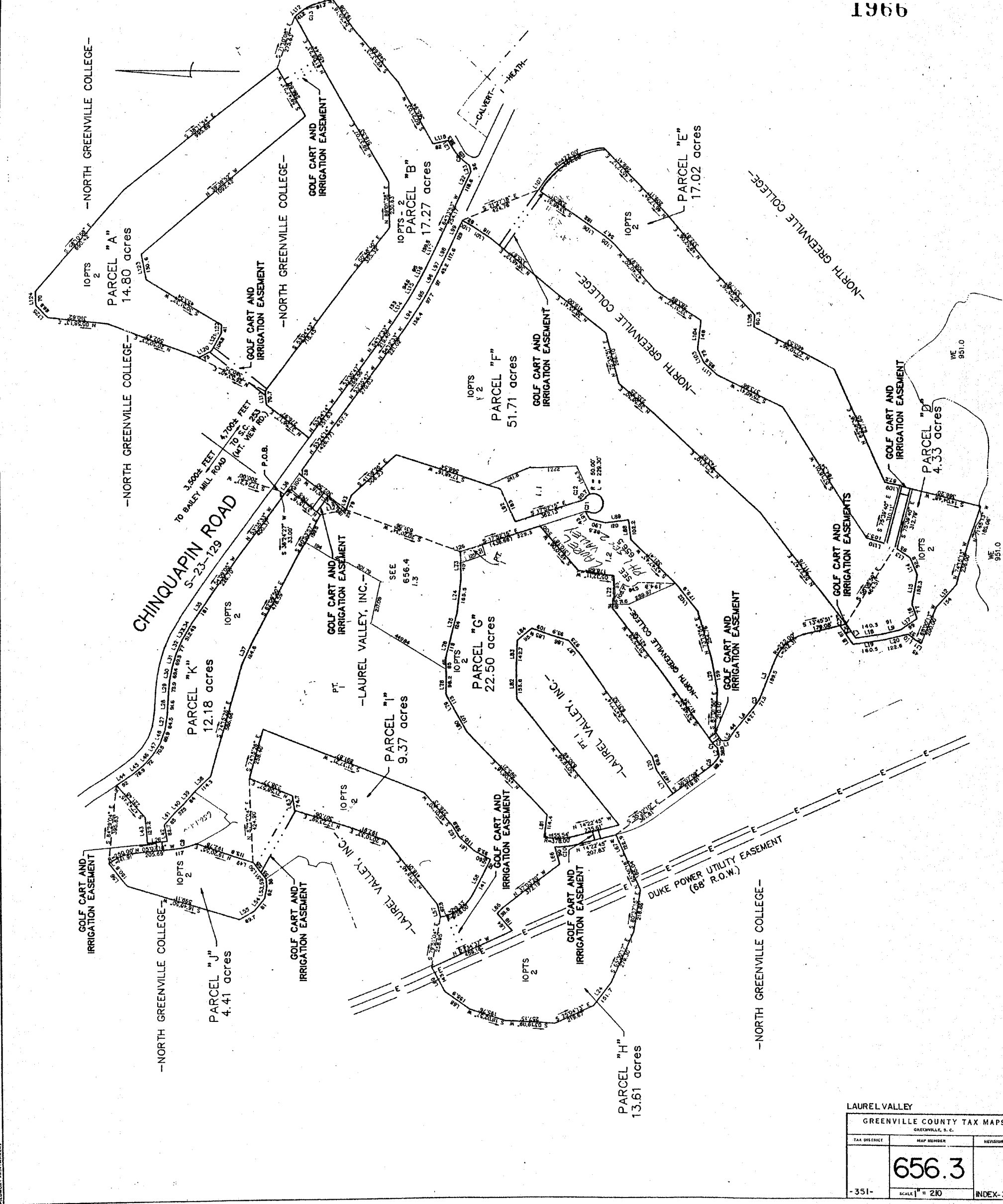
655.4

661.3

655.6



GREENVILLE COUNTY TAX MAPS		
GREENVILLE, S. C.		
TAX DISTRICT	MAP NUMBER	REVISIONS
-351-	656.2	E-23
(-355-)		1996
SCALE: 1" = 400'		INDEX-4



LAUREL VALLEY		
GREENVILLE COUNTY TAX MAPS		
GREENVILLE, S. C.		
TAX DISTRICT	MAP NUMBER	REVISIONS
	<b>656.3</b>	
-351-	SCALE = 210	INDEX-2

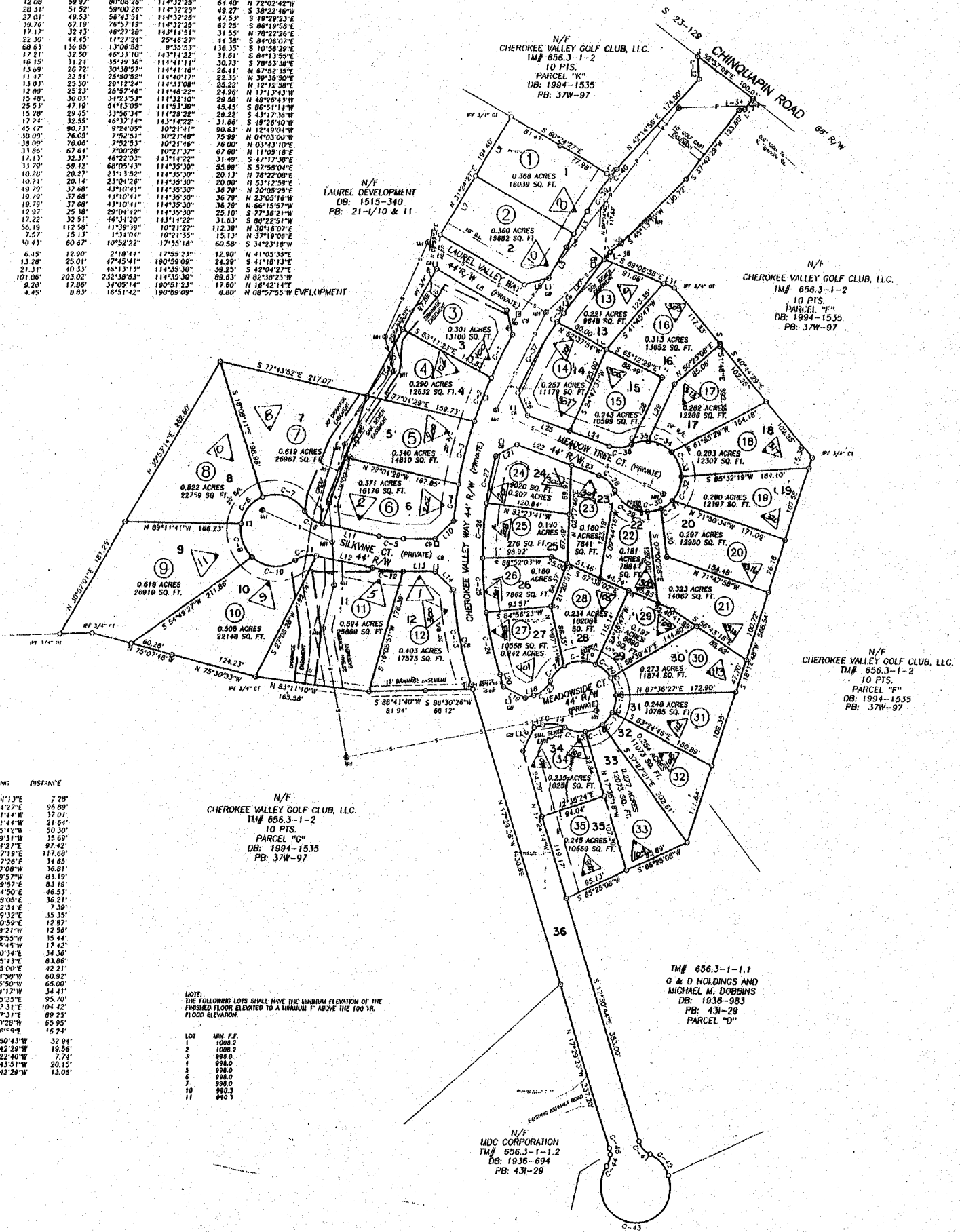
ALLEGRO PRINTING

CURVE	RADIUS	CHARGE	LENGTH	DELTA	BEARING	COORD	CLEARING
C-1	596.09'	12.84'	65.80'	67°19'25"	9°35'51"	65.65'	S 27°55'13"W
C-2	596.99'	12.84'	65.80'	67°19'25"	9°35'51"	65.65'	S 27°55'13"W
C-3	596.99'	12.84'	65.80'	67°19'25"	9°35'51"	65.65'	S 27°55'13"W
C-4	596.99'	12.84'	65.80'	67°19'25"	9°35'51"	65.65'	S 27°55'13"W
C-5	179.25'	17.80'	35.64'	112°27'24"	32°00'35"	31.70'	N 55°12'56"W
C-6	49.80'	12.26'	32.60'	164°11'21"	143°14'22"	31.70'	N 55°12'56"W
C-7	50.00'	12.08'	39.97'	60°08'26"	114°32'25"	64.40'	N 72°02'42"W
C-8	50.00'	28.31'	51.52'	59°00'28"	114°32'25"	48.27'	S 18°29'23"E
C-9	50.00'	27.01'	49.53'	56°43'31"	114°32'25"	47.53'	S 18°29'23"E
C-10	50.00'	39.76'	67.19'	76°57'18"	114°32'25"	67.25'	S 86°19'58"E
C-11	49.00'	17.17'	32.13'	46°27'28"	143°14'22"	31.55'	N 78°22'26"E
C-12	272.10'	22.30'	44.45'	112°27'24"	25°46'22"	44.38'	S 84°06'07"E
C-13	548.81'	68.63'	136.60'	130°06'58"	8°35'53"	136.35'	S 10°58'29"E
C-14	40.00'	17.21'	32.90'	46°11'10"	143°14'22"	31.61'	S 84°13'55"E
C-15	50.00'	16.15'	31.24'	35°49'36"	114°11'11"	30.73'	S 78°53'38"E
C-16	50.00'	15.69'	29.72'	30°38'57"	114°11'11"	28.41'	N 67°52'15"E
C-17	50.00'	11.47'	22.94'	25°50'52"	114°10'17"	22.35'	N 39°38'30"E
C-18	50.00'	11.03'	25.50'	29°12'24"	114°10'17"	25.22'	N 12°19'38"E
C-19	50.00'	12.89'	25.23'	26°57'46"	114°10'22"	24.96'	N 17°13'43"W
C-20	50.00'	15.48'	30.93'	34°21'53"	114°12'10"	29.98'	N 48°26'43"W
C-21	50.00'	25.51'	47.19'	64°13'05"	114°13'39"	46.45'	S 86°51'14"W
C-22	50.00'	15.28'	29.55'	11°28'22"	114°28'22"	28.22'	S 43°17'36"W
C-23	40.00'	17.24'	32.55'	46°37'14"	143°14'22"	31.66'	S 84°28'40"W
C-24	52.86'	45.47'	90.73'	92°40'05"	107°11'11"	90.45'	N 12°49'04"W
C-25	52.87'	38.09'	76.05'	7°52'51"	102°1'48"	75.99'	N 01°03'00"W
C-26	52.91'	38.09'	76.06'	7°52'51"	102°1'48"	76.00'	N 03°43'10"E
C-27	52.93'	31.86'	67.64'	7°00'28"	102°1'37"	67.60'	N 11°05'18"E
C-28	40.00'	11.13'	22.27'	46°22'03"	143°14'22"	31.49'	S 47°17'38"E
C-29	50.00'	33.79'	67.58'	68°05'43"	114°35'30"	66.85'	N 12°49'04"W
C-30	50.00'	10.20'	20.27'	23°11'52"	114°35'30"	20.00'	N 53°12'59"E
C-31	50.00'	10.21'	20.14'	23°04'26"	114°35'30"	19.78'	N 20°05'29"E
C-32	50.00'	19.75'	37.68'	43°10'41"	114°35'30"	36.79'	N 23°05'16"E
C-33	50.00'	19.79'	37.68'	43°10'41"	114°35'30"	36.78'	N 88°15'57"W
C-34	50.00'	12.97'	25.95'	23°04'42"	114°35'30"	25.40'	S 73°36'21"W
C-35	50.00'	17.22'	32.51'	46°34'20"	143°14'22"	31.63'	S 86°22'51"W
C-36	53.18'	56.19'	112.58'	112°39'39"	102°1'27"	112.39'	N 30°16'07"E
C-37	53.10'	7.27'	14.54'	153°17'04"	102°1'35"	15.13'	N 37°18'00"E
C-38	319.40'	10.43'	60.67'	10°52'22"	17°55'18"	60.58'	S 34°23'18"W
C-39	319.67'	6.45'	12.90'	21°14'44"	17°55'23"	12.90'	N 41°05'35"E
C-40	30.00'	13.28'	26.57'	47°45'41"	180°59'09"	24.29'	S 41°18'13"E
C-41	50.00'	21.31'	40.13'	46°11'11"	114°35'30"	38.25'	S 42°04'14"E
C-42	50.00'	101.08'	203.02'	232°38'53"	114°35'30"	88.83'	N 82°38'23"W
C-43	50.00'	9.20'	17.86'	34°05'14"	180°59'09"	17.80'	N 18°42'14"E
C-44	50.00'	4.45'	8.93'	165°14'42"	180°59'09"	8.80'	N 08°57'55"W ENVELOPMENT

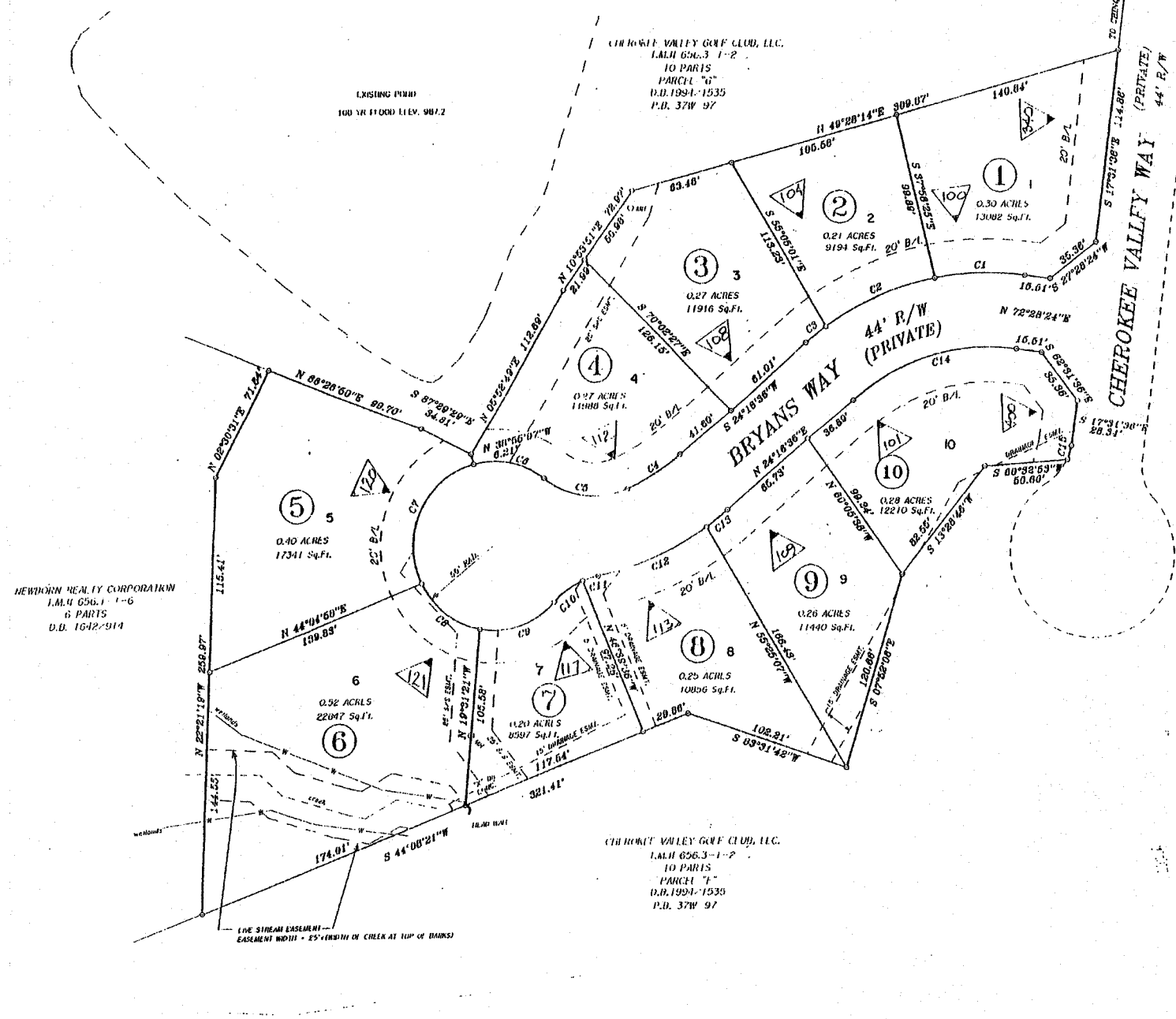
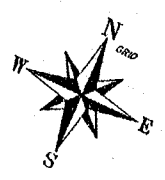
CURVE	BEARING	DISTANCE
L-1	S 59°54'13"E	7.28'
L-2	N 31°42'27"E	98.89'
L-3	S 50°31'44"W	37.01'
L-4	S 30°31'44"W	21.84'
L-5	S 30°15'17"W	50.30'
L-6	S 75°09'31"W	15.69'
L-7	N 31°12'27"E	97.42'
L-8	S 50°27'19"E	117.68'
L-9	S 13°57'26"E	14.65'
L-10	S 47°27'09"W	36.01'
L-11	N 78°29'57"W	81.19'
L-12	S 76°29'57"E	81.19'
L-13	S 89°54'50"E	46.53'
L-14	S 46°38'05"E	36.21'
L-15	S 18°02'31"E	7.39'
L-16	N 27°09'32"E	15.35'
L-17	N 72°40'59"E	12.87'
L-18	32°49'21"W	12.58'
L-19	N 62°28'55"W	15.44'
L-20	N 72°54'15"W	17.42'
L-21	N 62°50'14"E	34.36'
L-22	S 70°25'43"E	81.86'
L-23	S 70°25'00"E	42.21'
L-24	N 70°21'58"W	60.82'
L-25	N 70°25'50"W	65.00'
L-26	N 24°04'17"W	34.41'
L-27	N 37°15'25"E	95.70'
L-28	N 24°42'31"E	104.42'
L-29	N 24°17'31"E	89.25'
L-30	N 17°01'28"W	65.95'
L-31	S 49°06'46"E	16.24'
L-32	N 01°50'43"W	32.84'
L-33	S 37°42'28"W	19.56'
L-34	S 82°22'40"W	7.74'
L-35	S 52°43'51"W	20.15'
L-36	S 37°42'28"W	13.05'

NOTE:  
THE FOLLOWING LOTS SHALL HAVE THE MINIMUM ELEVATION OF THE FINISHED FLOOR ELEVATED TO A MINIMUM 1' ABOVE THE 100' FLOOD ELEVATION.

LOT	MIN. F.F.
1	1000.2
2	1000.2
3	998.0
4	998.0
5	998.0
6	998.0
7	998.0
8	998.0
9	998.0
10	998.0
11	998.0



CURVE	RADIUS	TANGENT	LENGTH	DELTA	DEGREE	CHORD	CH. BEARING
C1	172.00'	27.83'	66.17'	18°23'45"	33°18'41"	51.91'	S 63°17'01"W
C2	172.00'	27.61'	73.87'	24°38'28"	33°18'41"	73.31'	S 41°47'24"W
C3	172.00'	7.82'	16.64'	5°13'34"	33°18'41"	15.83'	S 20°52'52"W
C4	128.00'	19.57'	38.84'	17°23'08"	44°46'44"	38.89'	S 22°50'10"W
C5	60.00'	20.89'	64.02'	81°51'08"	114°36'30"	51.43'	S 72°30'30"W
C6	60.00'	24.05'	46.80'	68°28'43"	114°36'30"	44.21'	S 77°16'14"W
C7	60.00'	31.59'	88.97'	101°57'04"	114°36'30"	77.69'	S 00°00'21"W
C8	60.00'	24.90'	48.31'	63°03'07"	114°36'30"	44.87'	S 77°24'10"E
C9	60.00'	27.73'	60.04'	68°01'49"	114°36'30"	48.60'	N 77°02'37"E
C10	60.00'	11.01'	21.00'	24°50'28"	114°36'30"	21.61'	N 30°27'11"E
C11	60.00'	4.90'	8.87'	11°18'47"	114°36'30"	9.00'	N 30°31'47"E
C12	172.00'	37.28'	73.36'	24°28'12"	33°18'41"	72.00'	N 11°57'05"E
C13	172.00'	8.22'	16.42'	5°28'14"	33°18'41"	16.42'	N 27°00'42"E
C14	128.00'	27.20'	107.07'	48°11'48"	44°46'44"	104.63'	N 30°22'29"E
C15	30.00'	4.46'	8.83'	18°53'08"	190°50'43"	8.80'	S 10°06'46"E



LAUREL VALLEY PH-ONE, SEC. TWO		
GREENVILLE COUNTY TAX MAPS		
GREENVILLE, S.C.		
TAX DISTRICT	MAP NUMBER	REVISIONS
351	656.5	3
SCALE 1" = 40'		



1969

POINT	BEARING	DISTANCE	COURSE	BEARING	DISTANCE
L1	N 10°36'22"E	56.05	L28	N 04°44'11"W	30.95
L2	S 01°46'50"E	102.32	L29	N 42°53'51"W	30.67
L3	S 43°44'33"E	43.70	L30	S 61°29'49"E	37.53
L4	S 47°40'14"E	13.69	L31	S 61°40'35"E	23.57
L5	S 47°45'41"E	68.80	L32	N 70°11'22"E	35.36
L6	S 51°43'03"E	14.49	L33	N 16°48'35"W	35.38
L7	S 43°14'17"E	60.63	L34	N 48°31'11"E	21.85
L8	S 43°14'17"E	55.00	L35	N 17°44'13"E	28.63
L9	S 00°33'59"E	57.46	L36	N 10°36'21"W	29.65
L10	S 00°57'28"W	48.10	L37	N 10°36'21"W	29.65
L11	S 84°29'48"E	25.17	L38	N 10°36'21"W	29.65
L12	S 00°57'28"W	48.10	L39	N 10°36'21"W	29.65
L13	S 84°29'48"E	25.17	L40	N 10°36'21"W	29.65
L14	S 00°57'28"W	48.10	L41	N 10°36'21"W	29.65
L15	S 84°29'48"E	25.17	L42	N 10°36'21"W	29.65
L16	S 00°57'28"W	48.10	L43	N 10°36'21"W	29.65
L17	S 84°29'48"E	25.17	L44	N 10°36'21"W	29.65
L18	S 00°57'28"W	48.10	L45	N 10°36'21"W	29.65
L19	S 84°29'48"E	25.17	L46	N 10°36'21"W	29.65
L20	S 00°57'28"W	48.10	L47	N 10°36'21"W	29.65
L21	S 84°29'48"E	25.17	L48	N 10°36'21"W	29.65
L22	S 00°57'28"W	48.10	L49	N 10°36'21"W	29.65
L23	S 84°29'48"E	25.17	L50	N 10°36'21"W	29.65
L24	S 00°57'28"W	48.10	L51	N 10°36'21"W	29.65
L25	S 84°29'48"E	25.17	L52	N 10°36'21"W	29.65

FAIRWAY #3  
IM# 656.3-1-2  
PARCEL "J"

FAIRWAY #2  
IM# 656.3-1-2  
PARCEL "K"

LAUREL VALLEY WAY  
44' R/W

PHASE 1

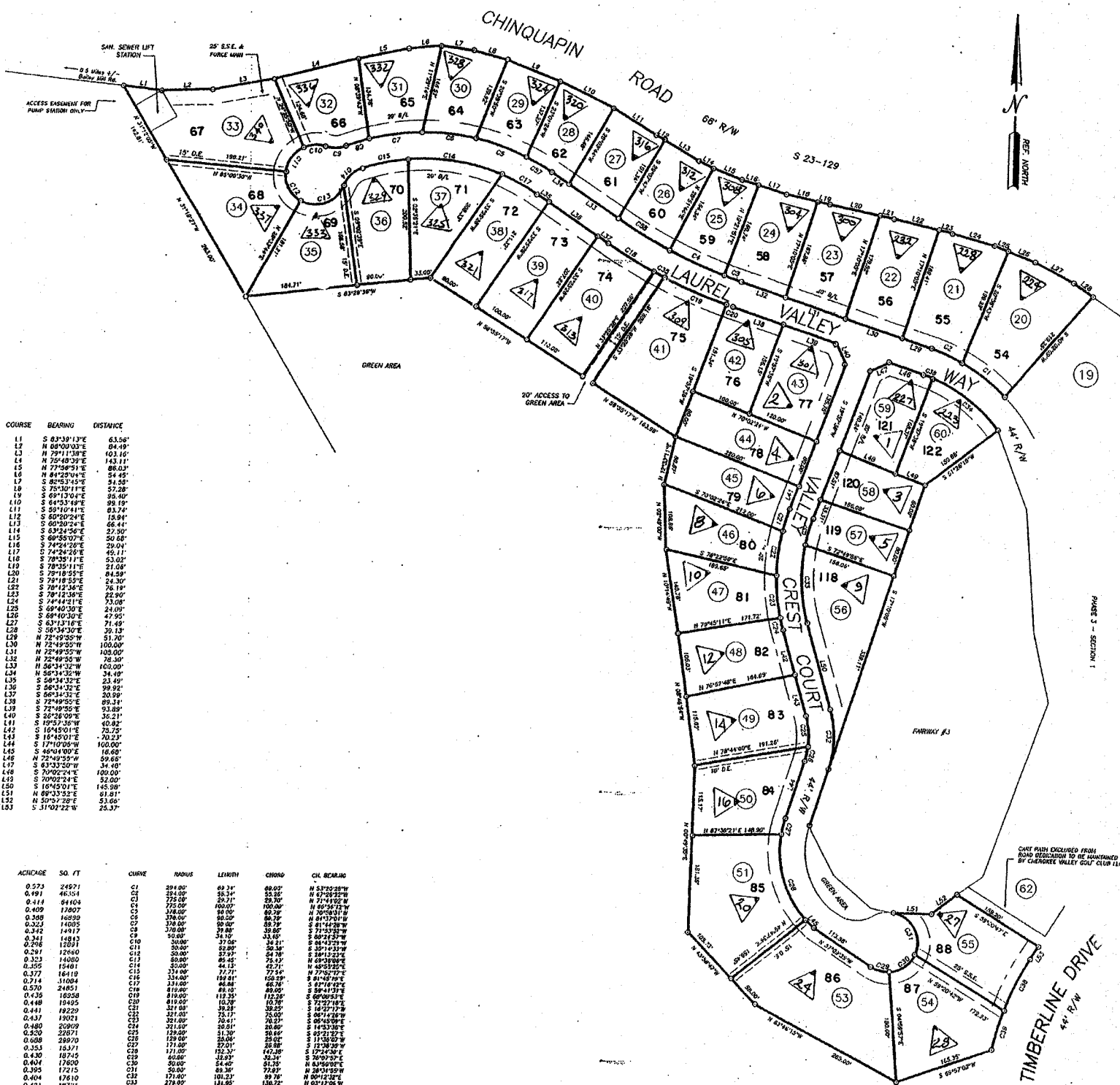
COURSE	BEARING	LENGTH	CHORD	CHORD BEARING
C1	N 13°08'18"W	117.01	140.12	N 21°01'03"W
C2	N 13°08'18"W	140.12	90.00	N 35°49'51"W
C3	N 35°49'51"W	90.00	117.01	N 82°50'00"W
C4	N 35°49'51"W	90.00	117.01	N 131°11'39"W
C5	N 131°11'39"W	117.01	104.33	N 50°01'37"W
C6	N 131°11'39"W	117.01	131.44	N 32°13'33"W
C7	N 131°11'39"W	117.01	89.72	N 65°37'33"W
C8	N 131°11'39"W	117.01	102.52	N 87°15'40"W
C9	N 131°11'39"W	117.01	10.15	N 87°15'40"W
C10	N 131°11'39"W	117.01	89.72	N 65°37'33"W
C11	N 131°11'39"W	117.01	102.52	N 87°15'40"W
C12	N 131°11'39"W	117.01	10.15	N 87°15'40"W
C13	N 131°11'39"W	117.01	89.72	N 65°37'33"W
C14	N 131°11'39"W	117.01	102.52	N 87°15'40"W
C15	N 131°11'39"W	117.01	10.15	N 87°15'40"W
C16	N 131°11'39"W	117.01	89.72	N 65°37'33"W
C17	N 131°11'39"W	117.01	102.52	N 87°15'40"W
C18	N 131°11'39"W	117.01	10.15	N 87°15'40"W
C19	N 131°11'39"W	117.01	89.72	N 65°37'33"W
C20	N 131°11'39"W	117.01	102.52	N 87°15'40"W
C21	N 131°11'39"W	117.01	10.15	N 87°15'40"W
C22	N 131°11'39"W	117.01	89.72	N 65°37'33"W
C23	N 131°11'39"W	117.01	102.52	N 87°15'40"W
C24	N 131°11'39"W	117.01	10.15	N 87°15'40"W
C25	N 131°11'39"W	117.01	89.72	N 65°37'33"W
C26	N 131°11'39"W	117.01	102.52	N 87°15'40"W
C27	N 131°11'39"W	117.01	10.15	N 87°15'40"W
C28	N 131°11'39"W	117.01	89.72	N 65°37'33"W
C29	N 131°11'39"W	117.01	102.52	N 87°15'40"W
C30	N 131°11'39"W	117.01	10.15	N 87°15'40"W
C31	N 131°11'39"W	117.01	89.72	N 65°37'33"W
C32	N 131°11'39"W	117.01	102.52	N 87°15'40"W
C33	N 131°11'39"W	117.01	10.15	N 87°15'40"W
C34	N 131°11'39"W	117.01	89.72	N 65°37'33"W
C35	N 131°11'39"W	117.01	102.52	N 87°15'40"W
C36	N 131°11'39"W	117.01	10.15	N 87°15'40"W
C37	N 131°11'39"W	117.01	89.72	N 65°37'33"W
C38	N 131°11'39"W	117.01	102.52	N 87°15'40"W
C39	N 131°11'39"W	117.01	10.15	N 87°15'40"W
C40	N 131°11'39"W	117.01	89.72	N 65°37'33"W

SHEET - 1

VALLEY VIEW PH-3  
GREENVILLE COUNTY TAX MAPS  
GREENVILLE, S.C.

TAX DISTRICT	MAP NUMBER	REVISIONS
351	656.6	3
SCALE	100	





COURSE	BEARING	DISTANCE
L1	S 83°39'13"E	63.56'
L2	N 06°00'03"E	64.49'
L3	N 79°11'08"E	63.66'
L4	N 75°49'39"E	143.11'
L5	N 79°56'59"E	480.03'
L6	N 84°23'04"E	54.45'
L7	S 80°53'49"E	41.58'
L8	S 75°30'11"E	37.28'
L9	S 69°13'04"E	95.40'
L10	S 64°53'49"E	98.19'
L11	S 59°10'41"E	63.74'
L12	S 50°02'09"E	155.04'
L13	S 60°30'24"E	66.44'
L14	S 60°30'24"E	57.30'
L15	S 60°30'24"E	50.68'
L16	S 74°24'26"E	29.04'
L17	S 74°24'26"E	45.11'
L18	S 78°35'11"E	51.02'
L19	S 78°35'11"E	21.00'
L20	S 79°18'55"E	84.59'
L21	S 79°18'55"E	24.30'
L22	S 79°12'36"E	76.18'
L23	S 79°12'36"E	22.90'
L24	S 74°44'21"E	73.08'
L25	S 68°40'30"E	24.09'
L26	S 68°40'30"E	47.95'
L27	S 63°13'18"E	71.49'
L28	S 63°13'18"E	39.13'
L29	N 72°49'55"W	51.70'
L30	N 72°49'55"W	100.00'
L31	N 72°49'55"W	100.00'
L32	N 72°49'55"W	76.30'
L33	N 56°34'32"W	100.00'
L34	N 56°34'32"W	34.40'
L35	S 60°34'32"E	23.49'
L36	S 60°34'32"E	38.92'
L37	S 60°34'32"E	20.99'
L38	S 72°49'55"W	93.89'
L39	S 72°49'55"W	93.89'
L40	S 68°40'30"E	36.21'
L41	S 68°40'30"E	40.82'
L42	S 63°13'18"E	72.75'
L43	S 63°13'18"E	16.00'
L44	S 17°10'05"W	100.00'
L45	S 40°04'00"E	16.00'
L46	N 72°49'55"W	59.68'
L47	S 63°13'18"E	34.40'
L48	S 70°02'24"E	100.00'
L49	S 70°02'24"E	32.00'
L50	S 10°45'01"E	165.00'
L51	N 89°35'53"E	81.81'
L52	N 50°53'28"E	51.66'
L53	S 31°02'22"W	25.37'

LOT	ACREAGE	SQ. FT.	CURVE	RADIUS	LENGTH	CHORD	CH. BEARING
20	0.573	24971	C1	294.00'	89.34'	88.00'	N 83°28'25"W
21	0.491	46154	C1	294.00'	89.34'	88.00'	N 83°28'25"W
22	0.411	38404	C1	294.00'	89.34'	88.00'	N 83°28'25"W
23	0.409	12607	C1	752.00'	20.71'	20.70'	N 87°28'25"W
24	0.398	14899	C5	376.00'	86.25'	86.25'	N 87°28'25"W
25	0.325	14085	C7	330.00'	86.25'	86.25'	N 87°28'25"W
26	0.342	14917	C8	376.00'	86.25'	86.25'	S 71°53'25"E
27	0.341	14813	C9	376.00'	86.25'	86.25'	S 71°53'25"E
28	0.348	14843	C10	376.00'	86.25'	86.25'	S 71°53'25"E
29	0.291	12660	C11	300.00'	89.34'	89.34'	S 71°53'25"E
30	0.323	14080	C13	300.00'	89.34'	89.34'	N 80°53'25"E
31	0.355	16461	C14	350.00'	89.34'	89.34'	N 80°53'25"E
32	0.377	18419	C15	376.00'	89.34'	89.34'	N 80°53'25"E
33	0.714	31084	C16	350.00'	169.61'	169.61'	S 81°42'25"E
34	0.570	24851	C18	412.00'	89.34'	89.34'	S 81°42'25"E
35	0.438	18058	C19	412.00'	112.25'	112.25'	S 81°42'25"E
36	0.448	18495	C20	412.00'	10.79'	10.79'	S 72°27'18"E
37	0.441	18229	C21	371.00'	75.17'	75.17'	S 66°14'25"W
38	0.437	18021	C21	371.00'	75.17'	75.17'	S 66°14'25"W
39	0.480	20909	C24	371.00'	20.81'	20.80'	S 14°53'35"E
40	0.523	23971	C25	376.00'	20.81'	20.80'	S 14°53'35"E
41	0.608	28970	C26	376.00'	20.81'	20.80'	S 14°53'35"E
42	0.354	16371	C27	171.00'	27.01'	26.98'	S 11°30'20"W
43	0.430	18745	C28	171.00'	152.33'	152.33'	S 17°24'35"E
44	0.404	17600	C30	608.00'	24.40'	24.40'	N 83°50'00"E
45	0.385	17215	C31	550.00'	65.36'	65.36'	N 83°50'00"E
46	0.404	17610	C32	371.00'	101.23'	99.76'	N 80°12'25"E
47	0.421	18371	C33	230.00'	111.80'	111.80'	N 80°12'25"E
48	0.411	17950	C34	250.00'	136.44'	136.44'	S 39°00'25"E
49	0.516	22775	C36	415.00'	20.10'	20.10'	S 83°10'48"E
50	0.495	21825	C37	275.00'	16.87'	16.87'	S 70°08'37"E
51	2.850	124929	C38	201.00'	96.40'	96.25'	N 10°00'17"E
52	0.503	21868	C39	201.00'	88.00'	88.00'	S 16°00'02"W
53	0.495	21825					
54	0.398	18094					
55	0.269	12582					
56	0.398	18094					
57	0.378	16355					
58	0.350	16227					

SHEET - 2

VALLEY VIEW PH-3

GREENVILLE COUNTY TAX MAPS  
GREENVILLE, S. C.

TAX DISTRICT	MAP NUMBER	REVISIONS
351	656.6	3
	SCALE 1 - 100	

6573

1971

652.1

6572

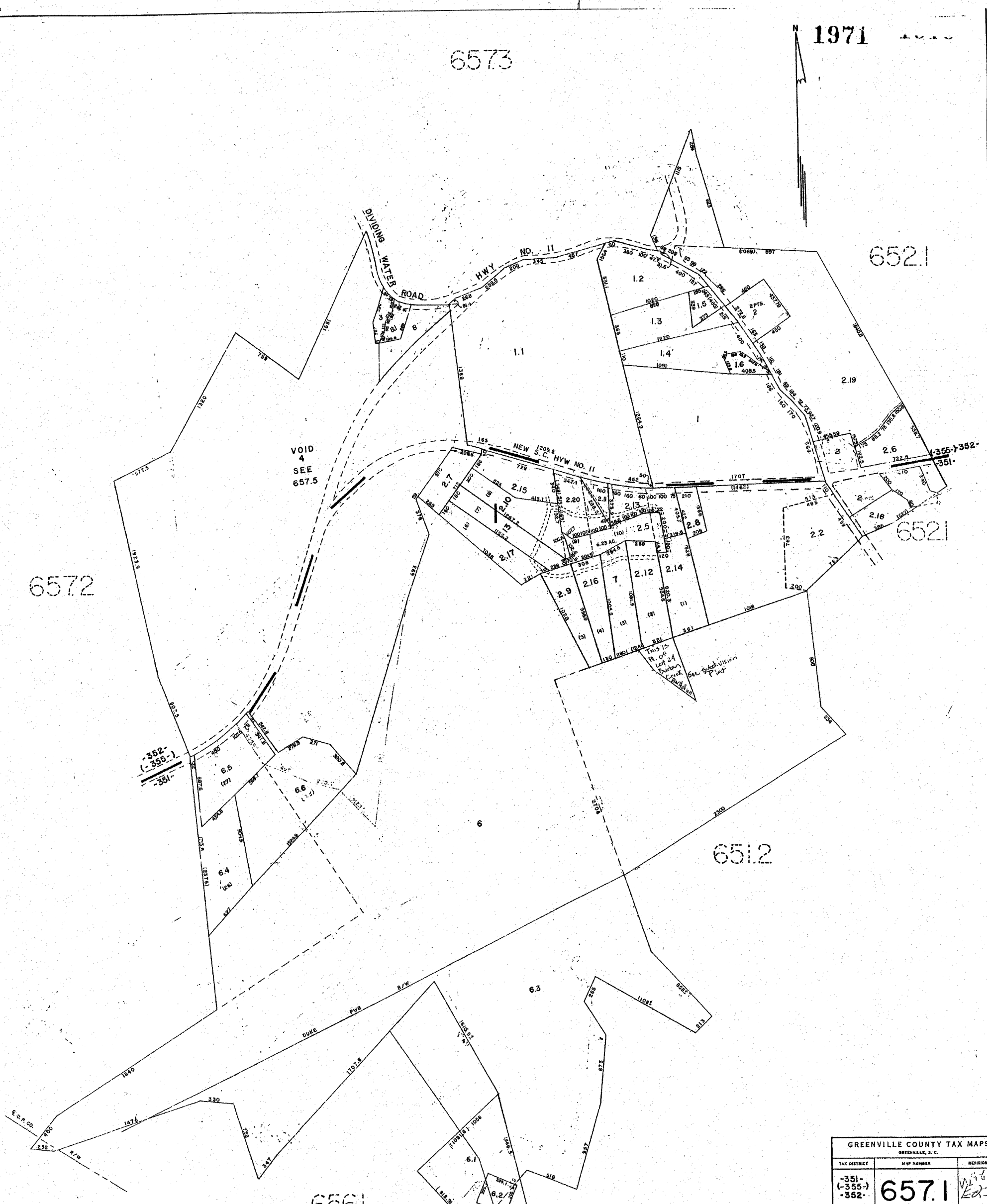
VOID  
4  
SEE  
657.5

652.1

651.2

656.1

GREENVILLE COUNTY TAX MAPS GREENVILLE, S. C.		
TAX DISTRICT	MAP NUMBER	REVISIONS
-351- (-355-) -352-	657.1	REV 205



657.3

N

663.3

657.1

9.1

VOID  
8.1  
(29)  
SEE 657.6

662.11

12

20

657.4

656.2

662.10

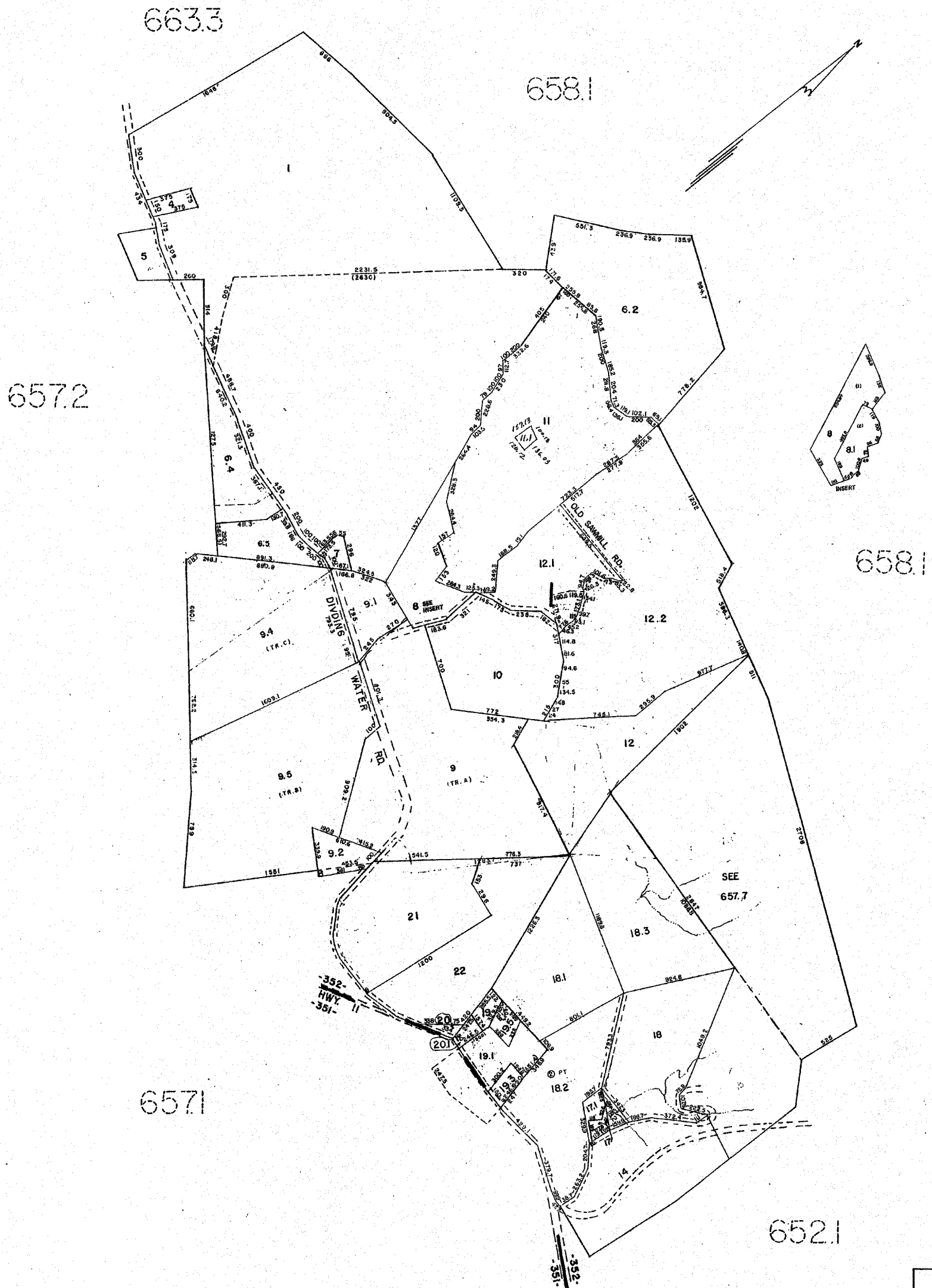
16

656.2

GREENVILLE COUNTY TAX MAPS GREENVILLE, S. C.		
TAX DISTRICT	MAP NUMBER	REVISION
(-355-) -351- -352- 353-	657.2	
SCALE 400'		INDEX

DATE 10-19-66 W-21344

1973



111 B  
E23

GREENVILLE COUNTY TAX MAPS GREENVILLE, S. C.		
TAX DISTRICT	MAP NUMBER	REVISIONS
(-355-) 352-	657.3	
SCALE 1" = 400'		



657.2

657.2

*B68*

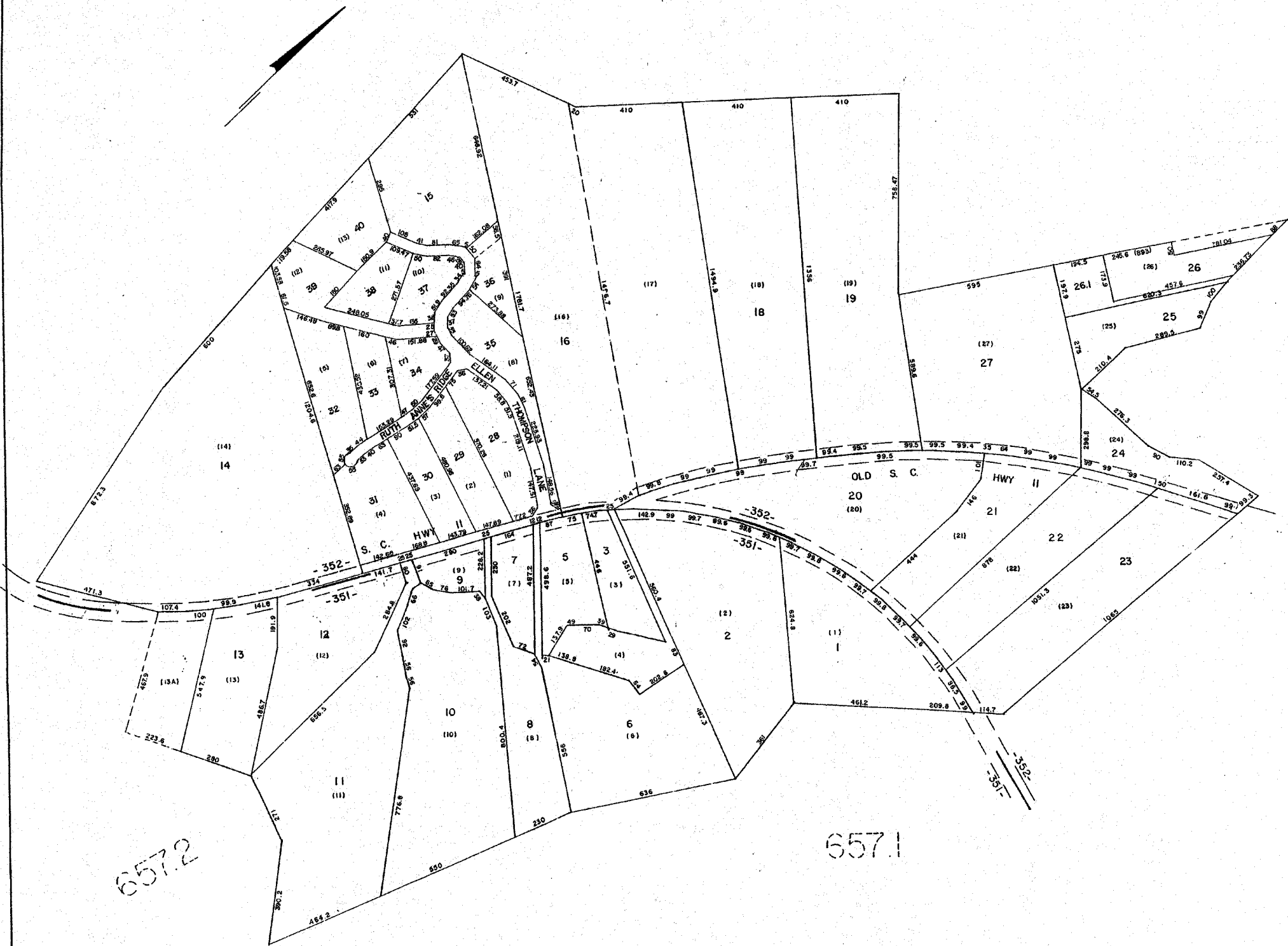
GREENVILLE COUNTY TAX MAPS		
GREENVILLE, S. C.		
TAX DISTRICT	MAP NUMBER	REVISION
(355) 351-	<b>657.4</b>	
SCALE 1" = 100'		INDEX

1975

657.2

657.2

657.1



MCCAULEY MOUNTAIN  
 GREENVILLE COUNTY TAX MAPS  
 GREENVILLE, S. C.

TAX DISTRICT	MAP NUMBER	REVISIONS
-351- -352-	657.5	
SCALE 1" = 200'		INDEX-3

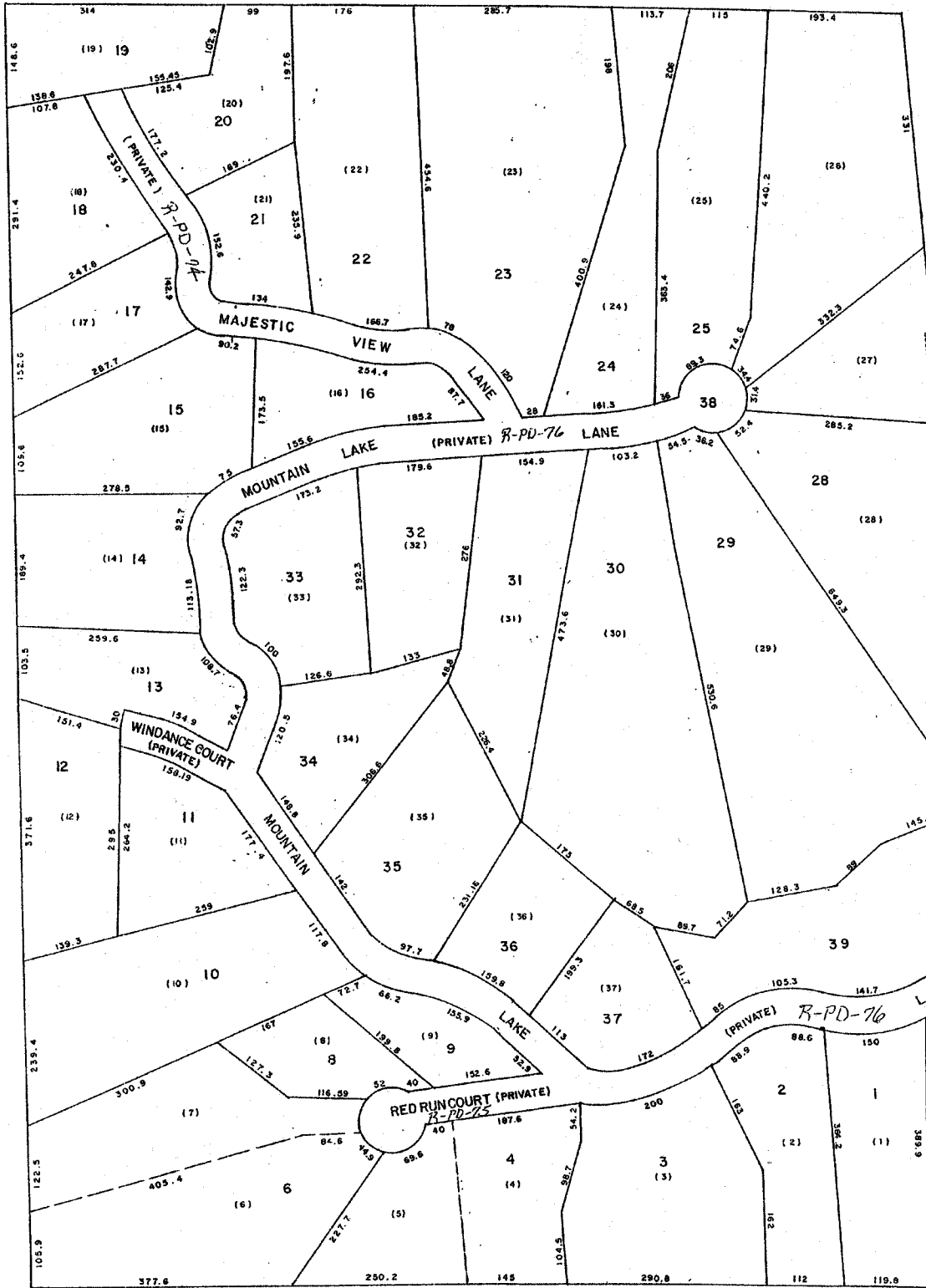
657.2

657.2

657.2

657.3

657.2



GLASSY RIDGE		
GREENVILLE COUNTY TAX MAP		
GREENVILLE, S. C.		
TAX DISTRICT	MAP NUMBER	KEY
	657.6	
- 352 -	SCALE 1" = 100'	INDEX

OLD PIPE FOUND  
1/2" RLDAR SET  
SPIKE FOUND  
SPIKE SET IN ROAD



**NOTES:**

THIS PROPERTY IS SUBJECT TO ANY AND ALL EASEMENTS, ZONING ORDINANCES, AND ROW'S & COVENANTS RECORDED OR UNRECORDED.  
THIS SURVEY DOES NOT REPRESENT A TITLE SEARCH.  
THIS SURVEY IS A LEGAL DOCUMENT FOR THE PARTY (PARTIES) LISTED BELOW ONLY.  
THERE IS A 10' DRAINAGE EASEMENT ALONG EACH SIDE OF EACH LOT LINE.  
THERE IS A 12.5' DRAINAGE EASEMENT ALONG EACH SIDE OF EACH DRAIN.  
THE RIGHT OF WAY FOR GLASSY FALLS TRAIL IS 50' 12" EACH SIDE OF THE CENTERLINE.  
A 50' EGRESS-EGRESS EASEMENT IS SHOWN FOR A COMMON DRIVE FOR LOTS #13 & 14.  
A 50' EGRESS-EGRESS EASEMENT IS SHOWN FOR A COMMON DRIVE FOR LOTS #10, 11 & 12.  
A 100' PRIVATE WATER ACCESS EASEMENT IS SHOWN FROM THE CENTERLINE OF THE MAIN FLOWING BODY OF WATER. PROPERTY LINES INCLUDING CREEKS AND RIVERS HAVE THIS OFFSET ON THE BANK.  
THERE IS A 25' MAINTENANCE EASEMENT ALONG THE TOP OF BANK OF EACH CREEK OR RIVER.  
THE FRONT SETBACK IS 30' FROM THE RIGHT OF WAY OF GLASSY FALLS TRAIL.  
THE SIDE AND REAR SETBACK IS 30'.  
SPRINKLERS AND WELLS ARE TO BE UTILIZED ON ALL LOTS. THE PROPERTY IS NOT ZONED.  
TAG # 657.03-01-013.00 & 657.03-01-015.00

N/F  
BOBBY J. & MARVETTA C. STOTT  
P.B. 5/1/91

N/F  
CHARLES JACKSON PINEHURST  
D.B. 1258/441  
TMS #658.1-1-12

N/F  
ZENO HARRISON  
TMS #652.1-1-9

N/F  
ALEXANDER CLARK  
P.B. 13A/51  
TMS #657.3-1-12

N/F  
HASKEL HARRISON  
TMS #652.1-1-10

TMS #657.3-1-9

TMS #657.1-1-18.3

N/F  
ARNOLD EMORY  
TMS #662.1-1-11

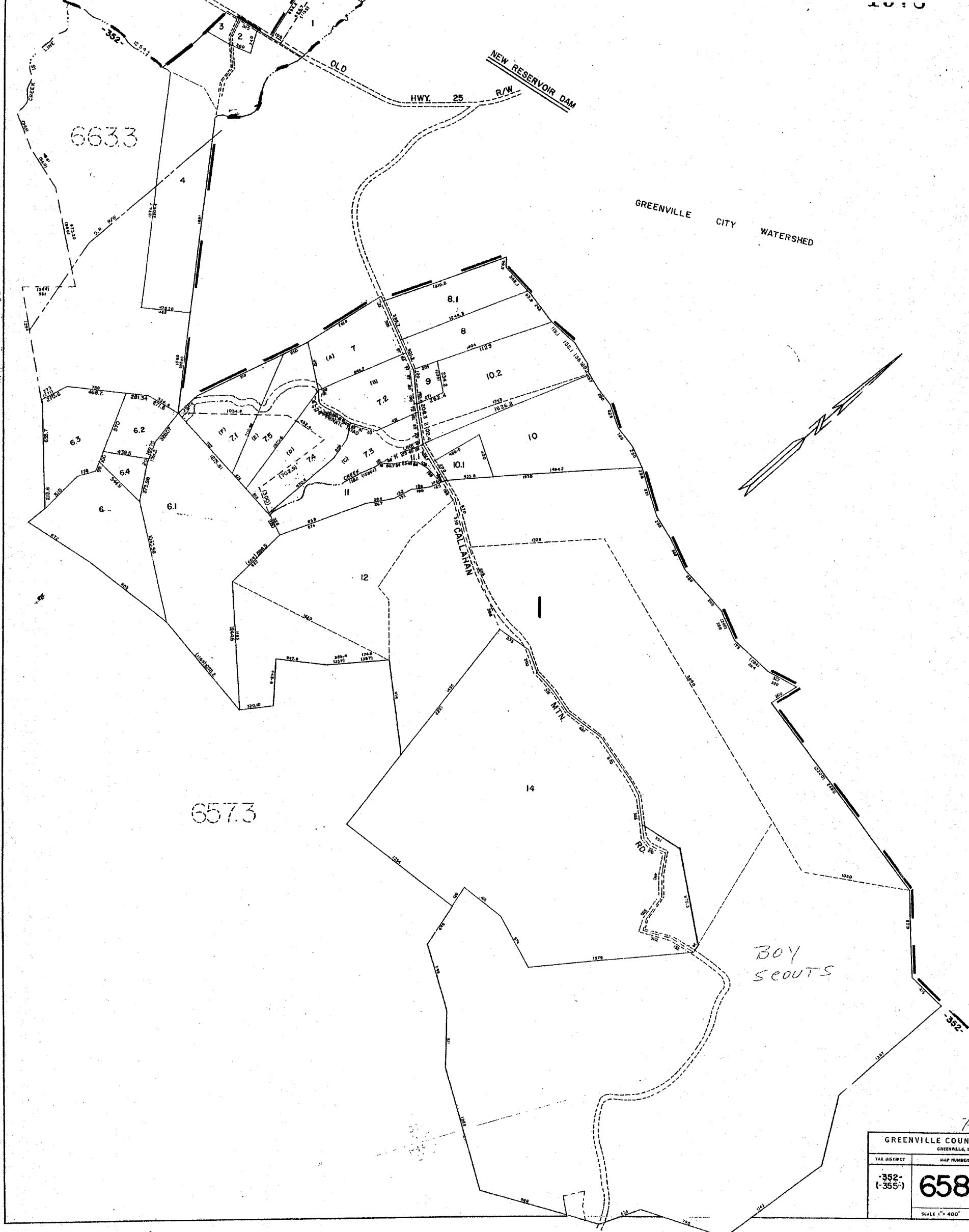
TMS #657.3-1-18

N/F  
LOUVENIE FRUIT

HWY 912  
65-23-912  
(OLD HWY 11)

LINE	LENGTH	BEARING
L1	78.56	S 82°51'33" W
L2	329.05	S 63°07'46" W
L3	82.63	S 53°38'14" W
L4	38.48	S 13°28'01" W
L5	201.19	S 07°42'58" E
L6	58.93	S 77°07'02" W
L7	87.21	S 89°19'22" W
L8	54.39	S 54°38'02" W
L9	78.92	S 57°06'12" W
L10	120.79	S 33°21'27" W
L11	151.11	S 54°24'32" W
L12	178.67	S 08°44'28" W
L13	86.39	S 40°33'14" E
L14	82.29	S 02°12'40" E
L15	143.10	S 08°30'41" W
L16	80.49	S 78°08'11" W
L17	48.55	S 78°19'13" W
L18	244.83	S 38°28'12" W
L19	51.28	S 20°29'47" W
L20	63.02	S 20°14'40" E
L21	298.92	S 64°33'11" E
L22	230.29	S 50°15'34" E
L23	152.66	S 45°11'38" E
L24	37.90	S 84°18'38" E
L25	204.22	S 84°18'38" E
L26	347.98	S 87°18'12" E
L27	59.31	N 77°12'50" E
L28	107.27	S 85°41'00" E
L29	42.38	N 41°07'27" E
L30	42.39	N 41°07'27" E
L31	250.15	S 40°38'28" E
L32	313.64	S 47°35'20" E
L33	219.16	S 40°28'23" E
L34	100.38	S 53°30'32" E
L35	78.14	S 89°23'51" E
L36	186.86	N 09°17'52" E
L37	88.83	N 88°57'25" E
L38	114.86	N 29°46'14" E
L39	126.19	S 71°04'42" E
L40	134.84	S 50°57'02" E
L41	199.05	S 15°03'43" W
L42	197.82	S 37°05'28" W
L43	136.23	S 81°35'04" W
L44	145.53	S 30°52'24" W
L45	119.85	S 92°43'23" W
L46	189.27	S 78°41'31" W
L47	126.76	S 88°27'35" W
L48	363.41	S 38°00'20" E
L49	35.81	S 20°14'40" E
L50	151.92	S 72°41'41" E

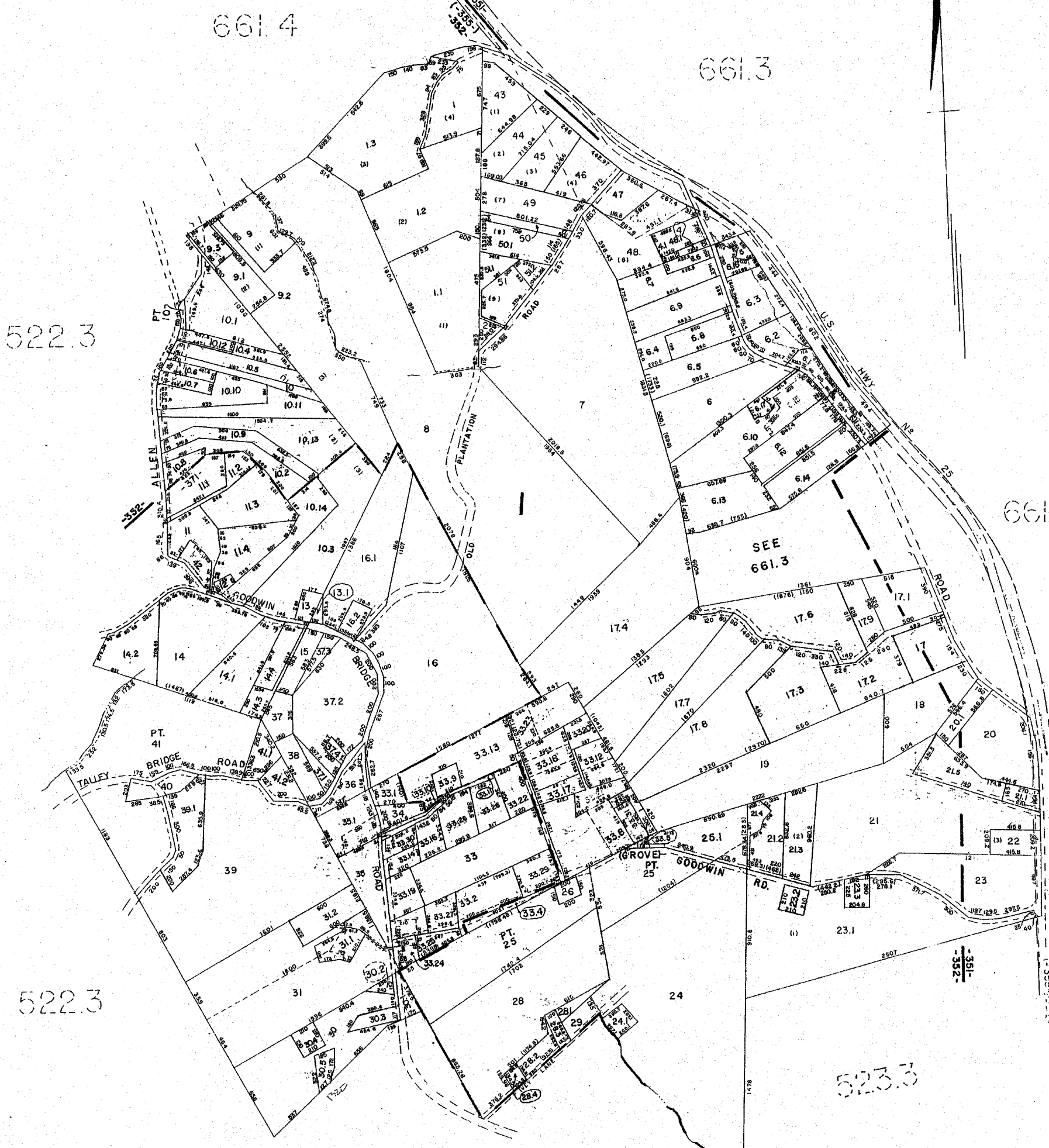




748

GREENVILLE COUNTY TAX MAP		
GREENVILLE, S. C.		
TAX DISTRICT	MAP NUMBER	REVISION
-352- (-355-)	<b>658.1</b>	
SCALE 1" = 400'		INDEX

N 1979

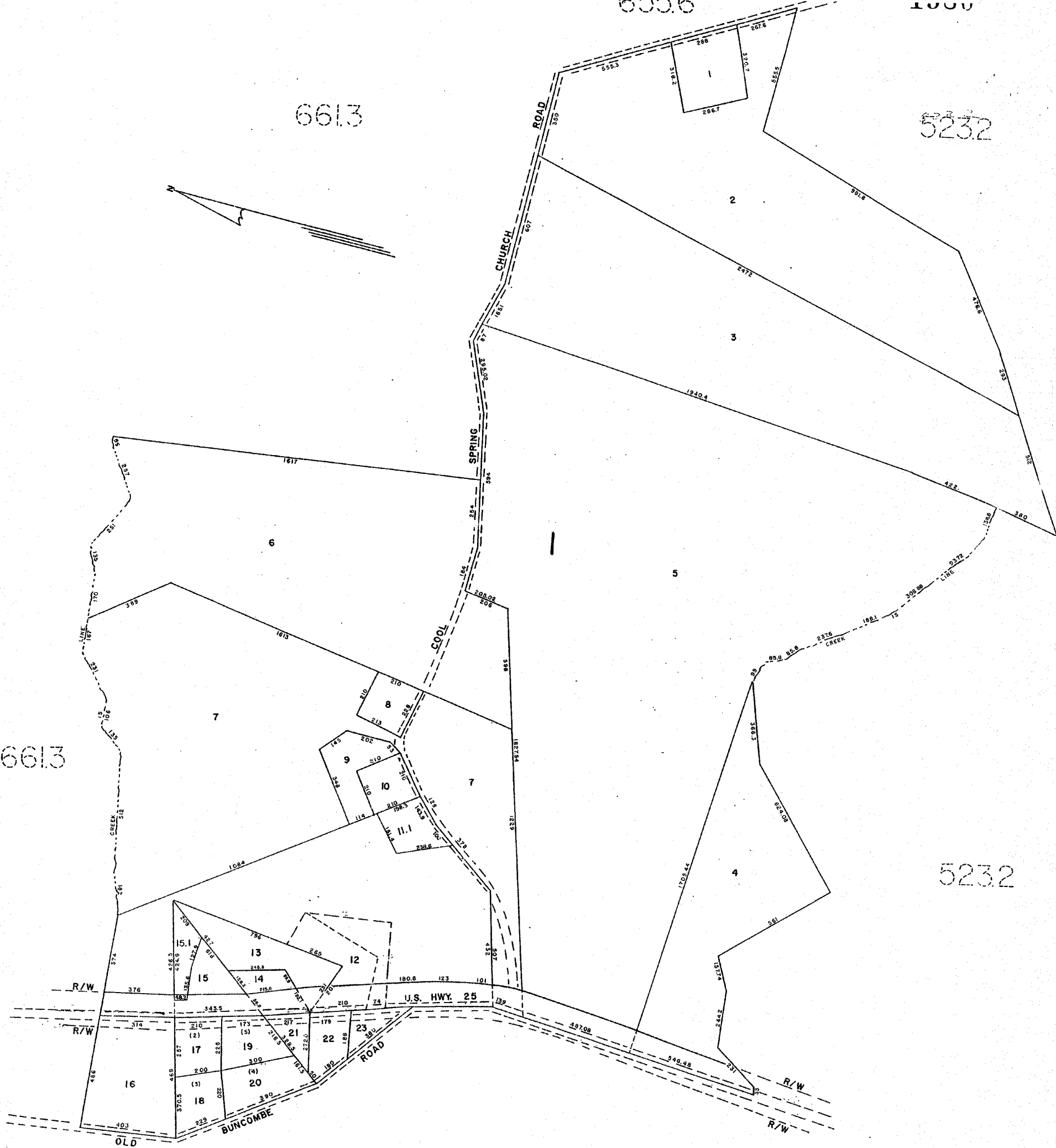
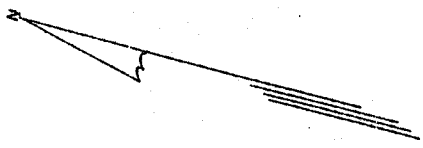


GREENVILLE COUNTY TAX MAPS GREENVILLE, S. C.		
TAX DISTRICT	MAP NUMBER	REVISIONS
(-355-) -371- -351- -352-	<b>661.1</b>	
SCALE 1" = 400'		INDEX-4

B68

6613

5232



6613

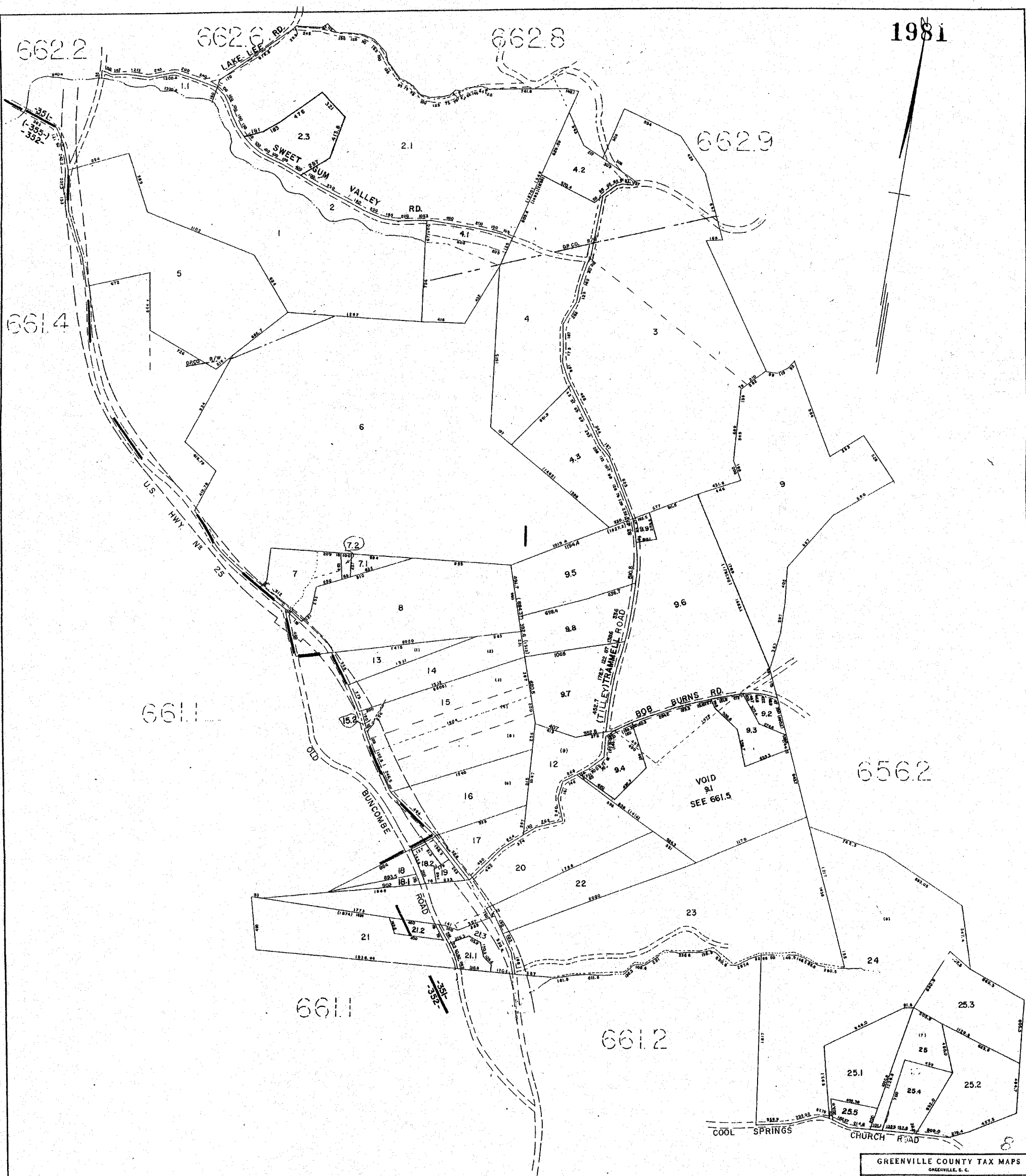
5232

6611

B6

GREENVILLE COUNTY TAX MAP		
GREENVILLE, S. C.		
TAX DISTRICT	MAP NUMBER	REVISION
-351-	661.2	
(355)		
SCALE 1" = 200'		INDEX

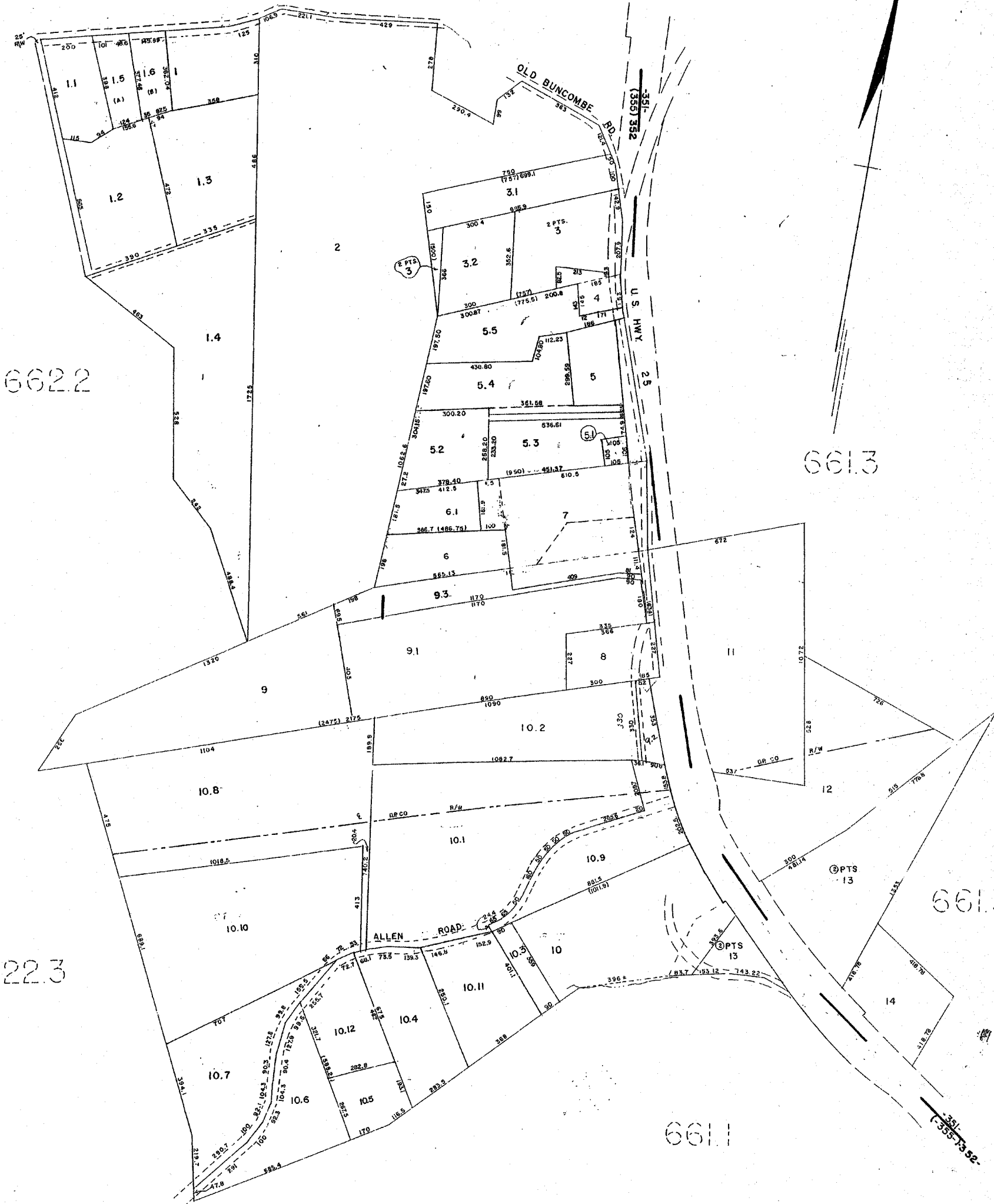
1981



GREENVILLE COUNTY TAX MAPS		
GREENVILLE, S. C.		
TAX DISTRICT	MAP NUMBER	REVISIONS
351- 352- (355)	<b>661.3</b>	7-67
SCALE 1" = 400'		INDEX-4

662.2

N



662.2

661.3

522.3

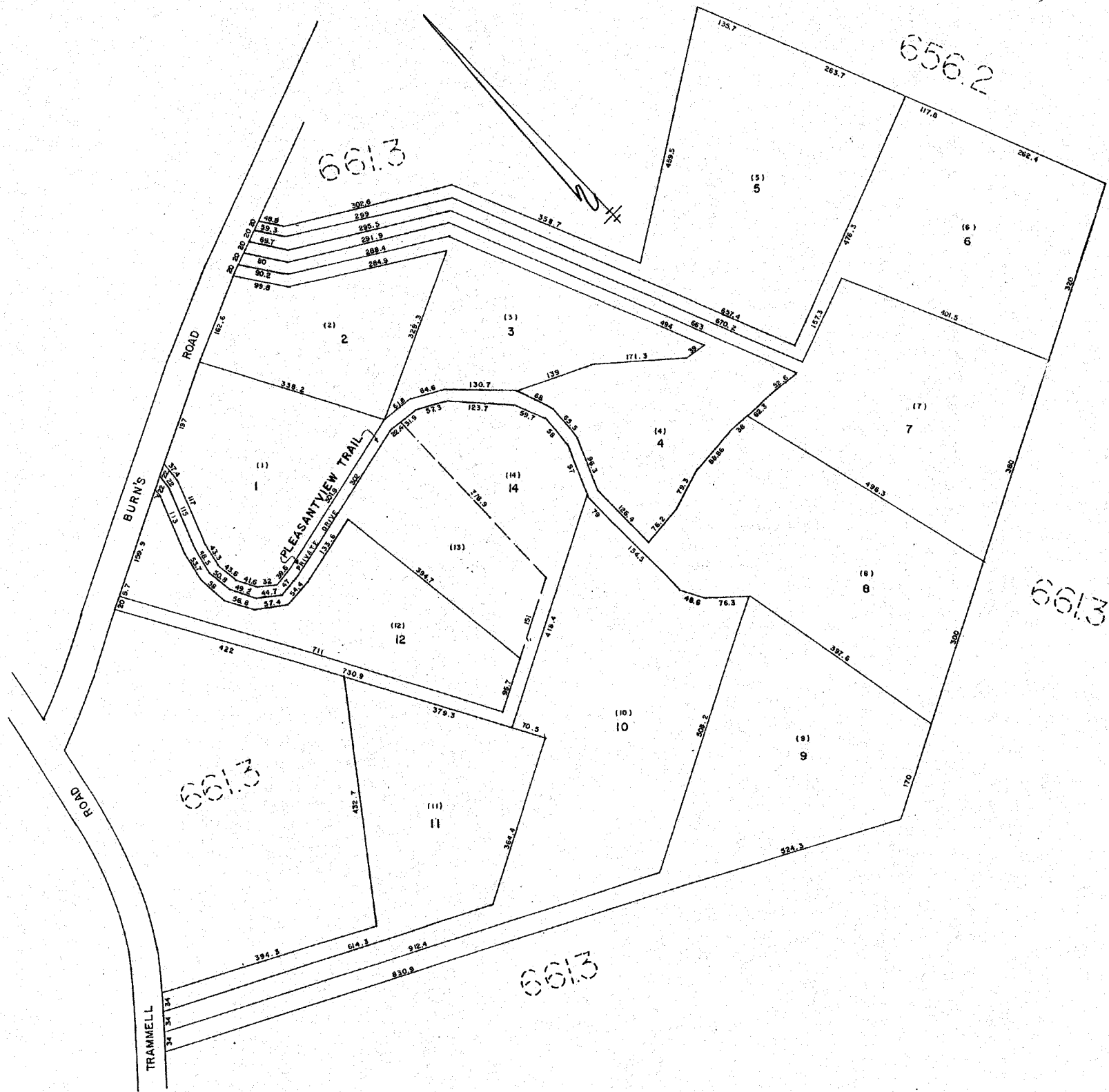
661.3

661.1

768

GREENVILLE COUNTY TAX MAP		
GREENVILLE, S. C.		
TAX DISTRICT	MAP NUMBER	REVISION
351 (355) -352-	<b>661.4</b>	
SCALE = 200'		INDEX

1983



TRAMMELL MOUNTAIN		
GREENVILLE COUNTY TAX MAPS		
GREENVILLE, S. C.		
TAX DISTRICT	MAP NUMBER	REVISIONS
	<b>661.5</b>	
SCALE 1" = 100'		INDEX-4

662.3

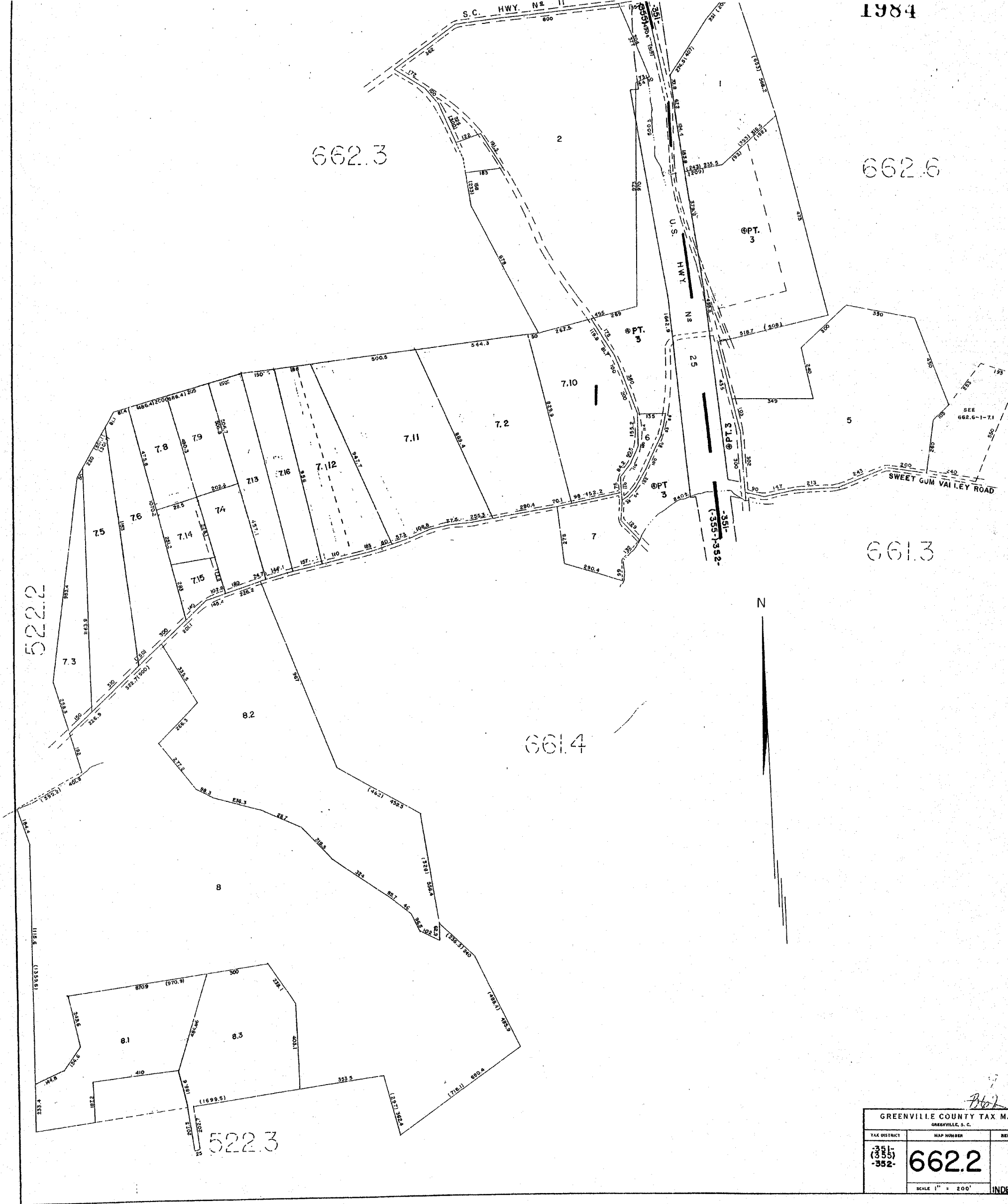
662.6

522.2

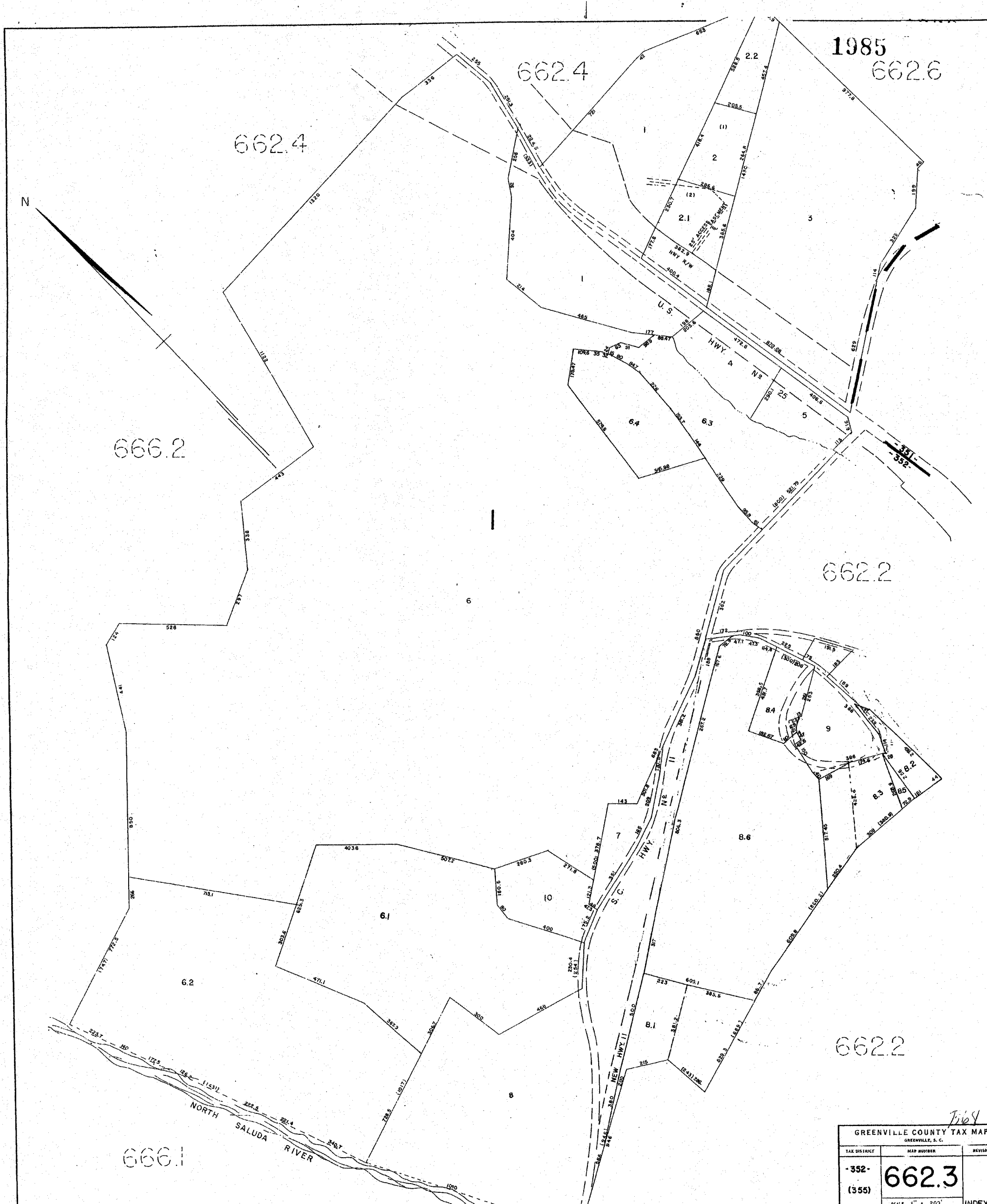
661.3

661.4

522.3



GREENVILLE COUNTY TAX MAP GREENVILLE, S. C.		
TAX DISTRICT	MAP NUMBER	REVISION
(351)- (355)- (352)-	<b>662.2</b>	
SCALE 1" = 200'		INDEX



1985  
662.6

662.4

666.2

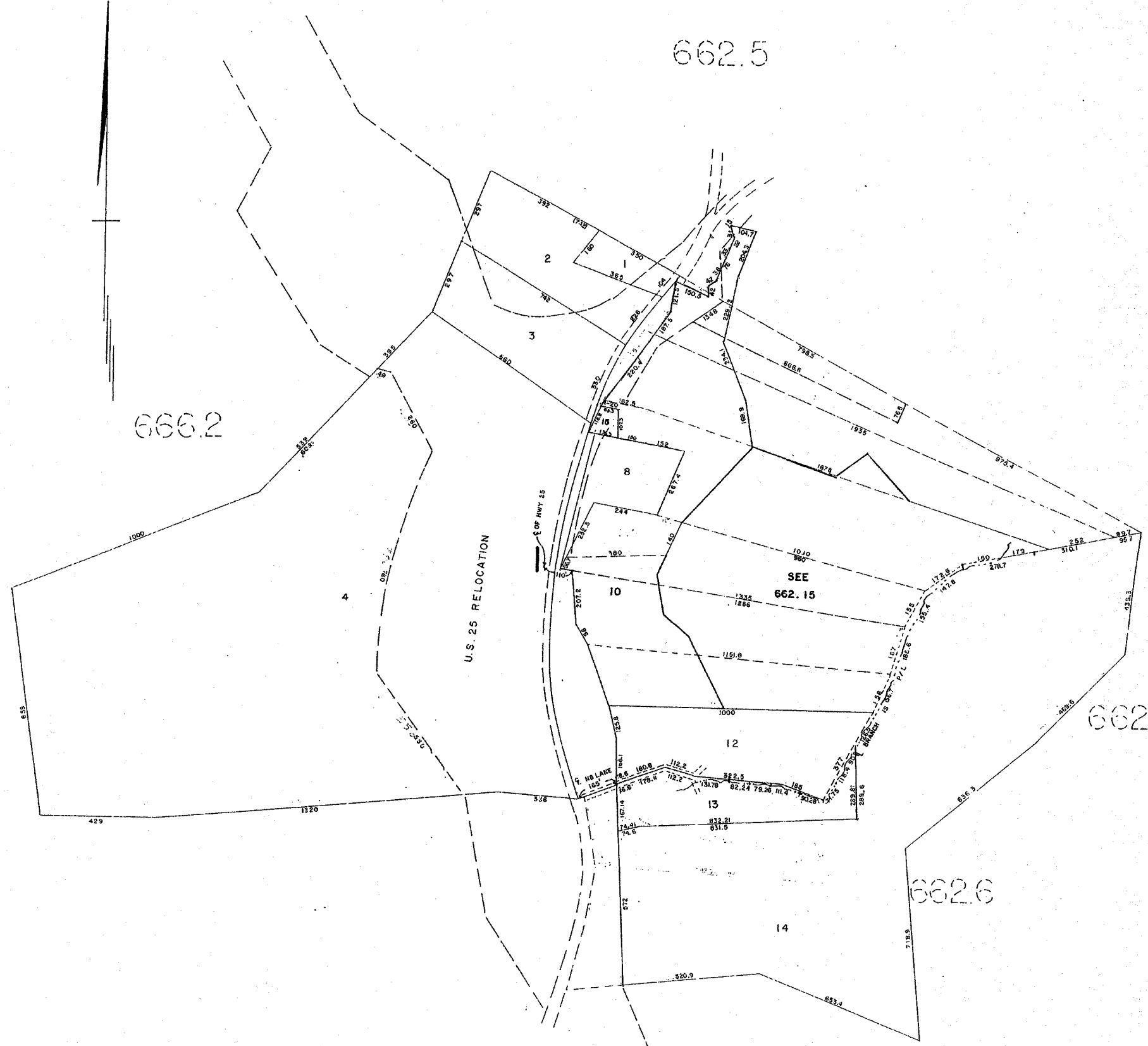
662.2

662.2

666.1

GREENVILLE COUNTY TAX MAPS GREENVILLE, S. C.		
TAX DISTRICT	MAP NUMBER	REVISIONS
-352- (355)	<b>662.3</b>	
SCALE 1" = 200'		INDEX-4





*B64*

GREENVILLE COUNTY TAX MAP		
GREENVILLE, S. C.		
TAX DISTRICT	MAP NUMBER	REV.
352	662.4	
(355)		
SCALE 1" = 200'		INDEX

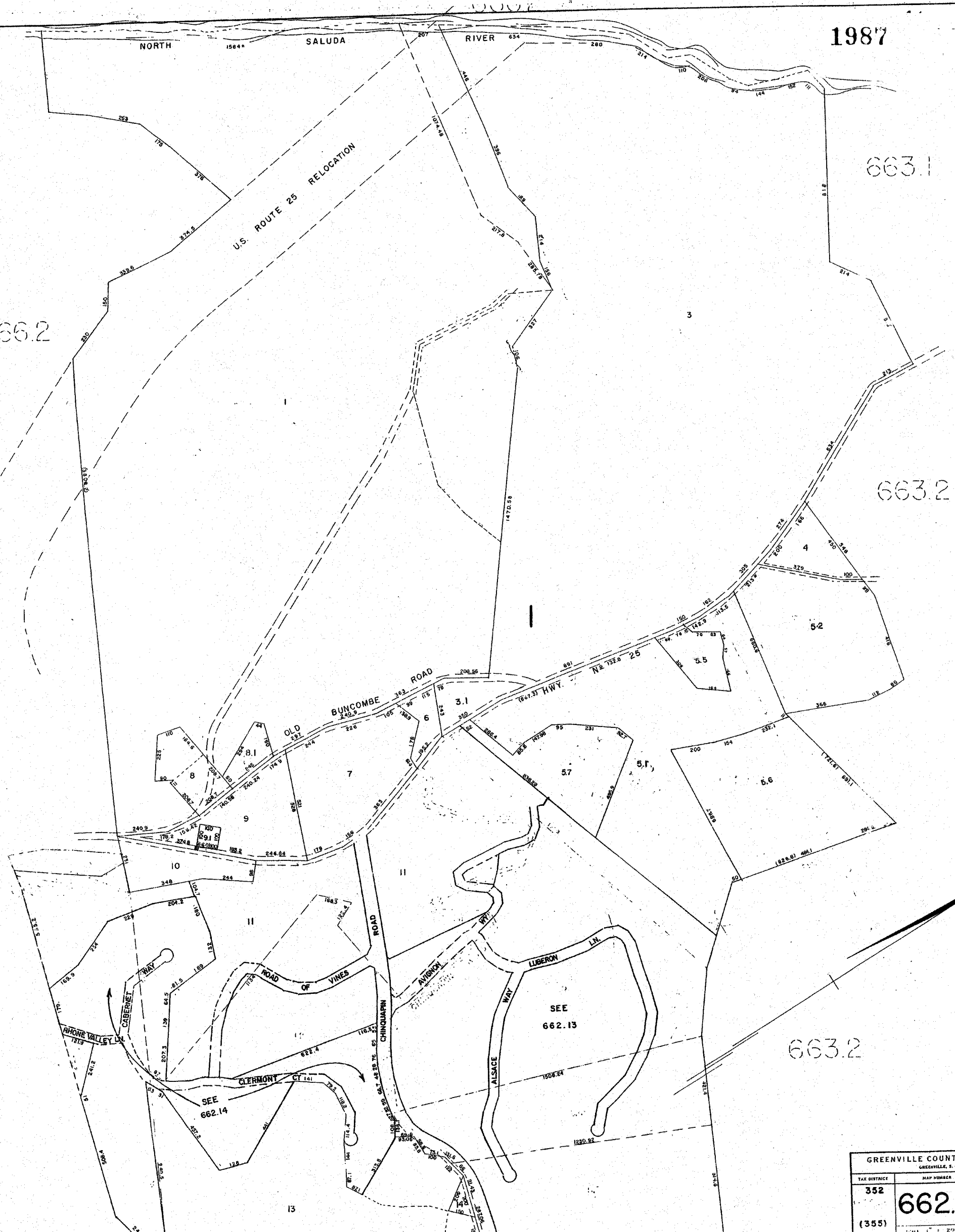
1987

666.2

663.1

663.2

663.2



*B68*

GREENVILLE COUNTY TAX MAP		
GREENVILLE, S. C.		
TAX DISTRICT	MAP NUMBER	REV.
352	662.5	
(355)		INDF

662.4

662.7

662.3

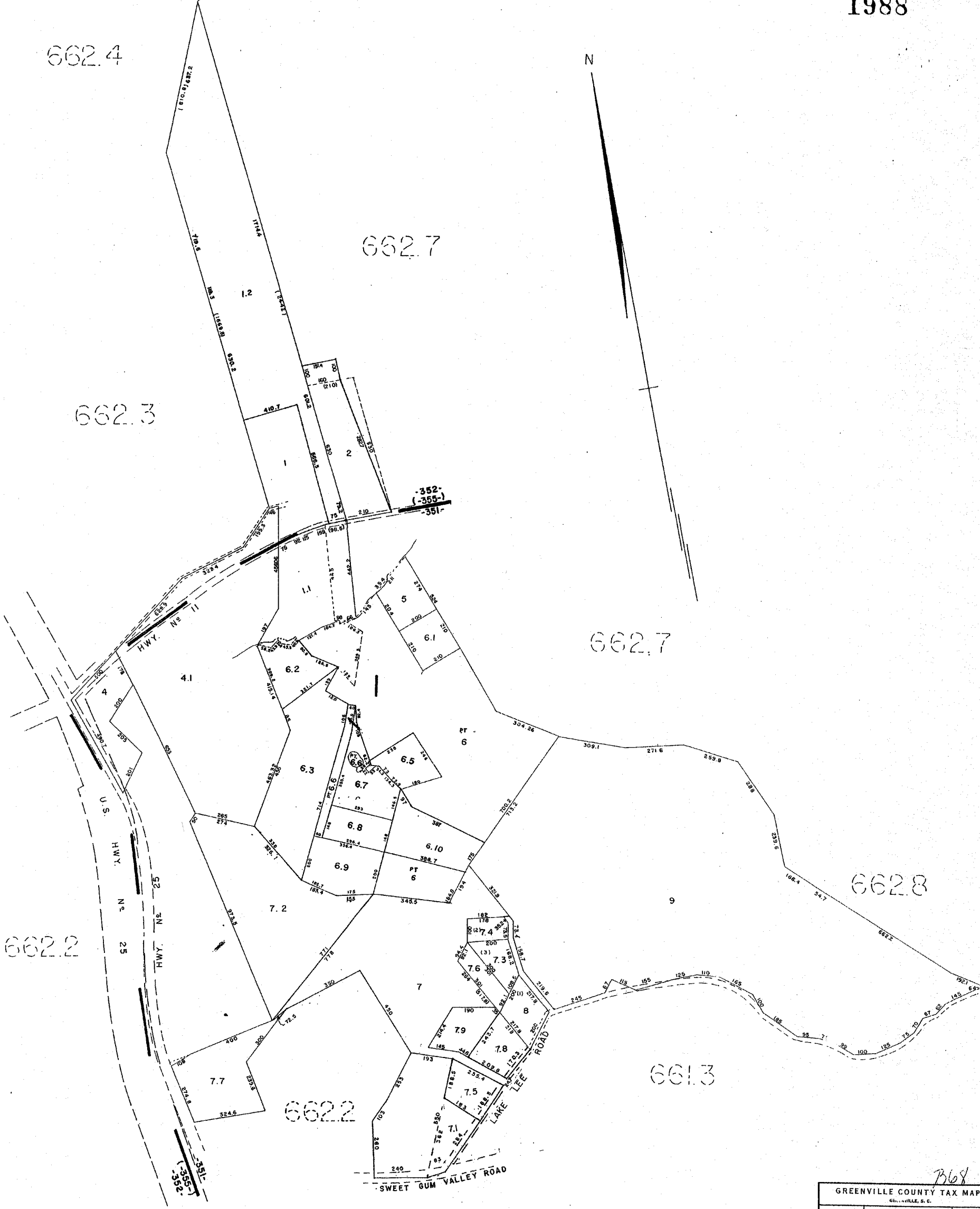
662.7

662.8

662.2

661.3

662.2



368

GREENVILLE COUNTY TAX MAPS Greenville, S. C.		
TAX DISTRICT	MAP NUMBER	REVISION
351 (355) 352	<b>662.6</b>	
SCALE 1" = 200'		INDEX

1989

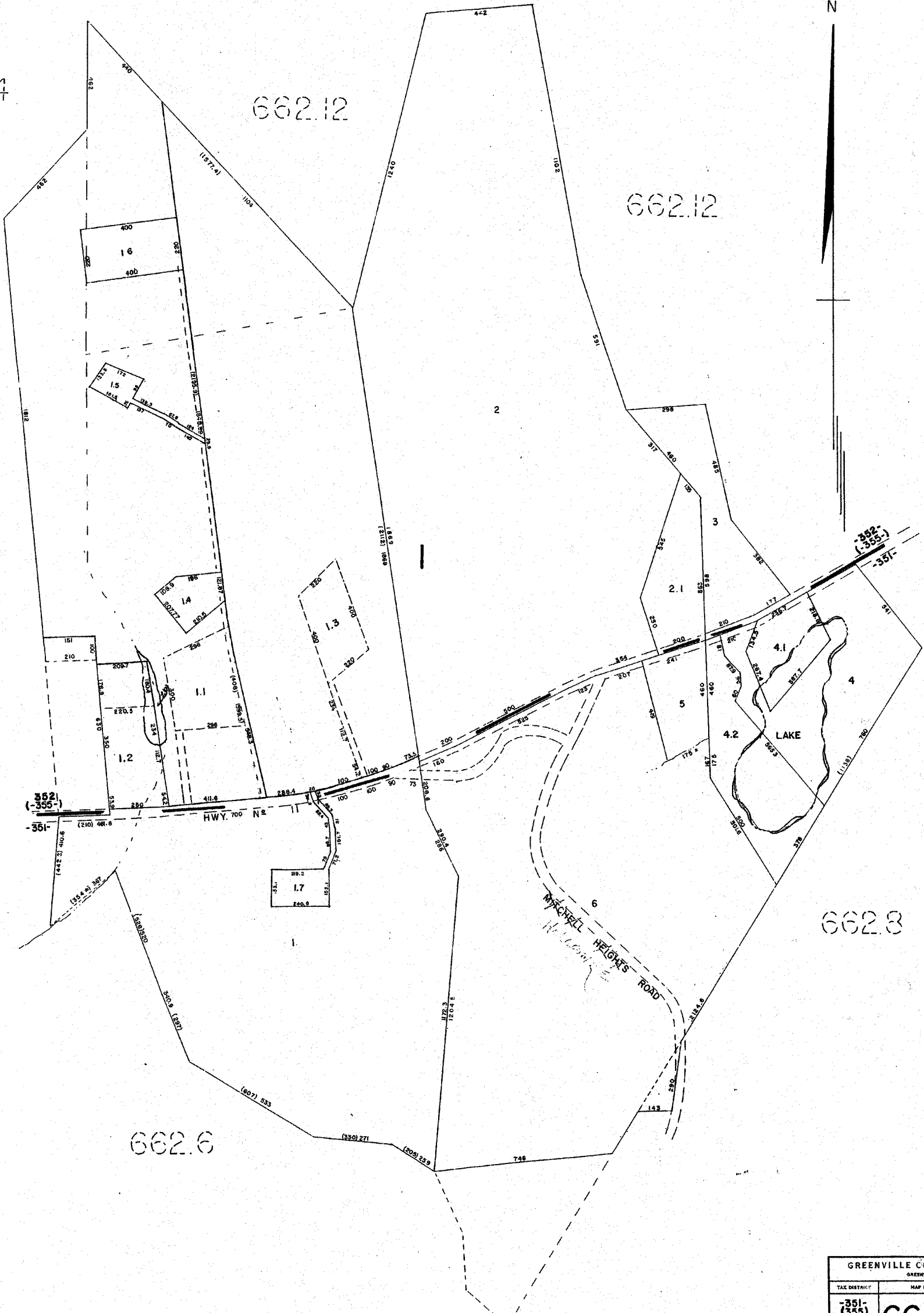
N

662.4

662.12

662.12

662.6



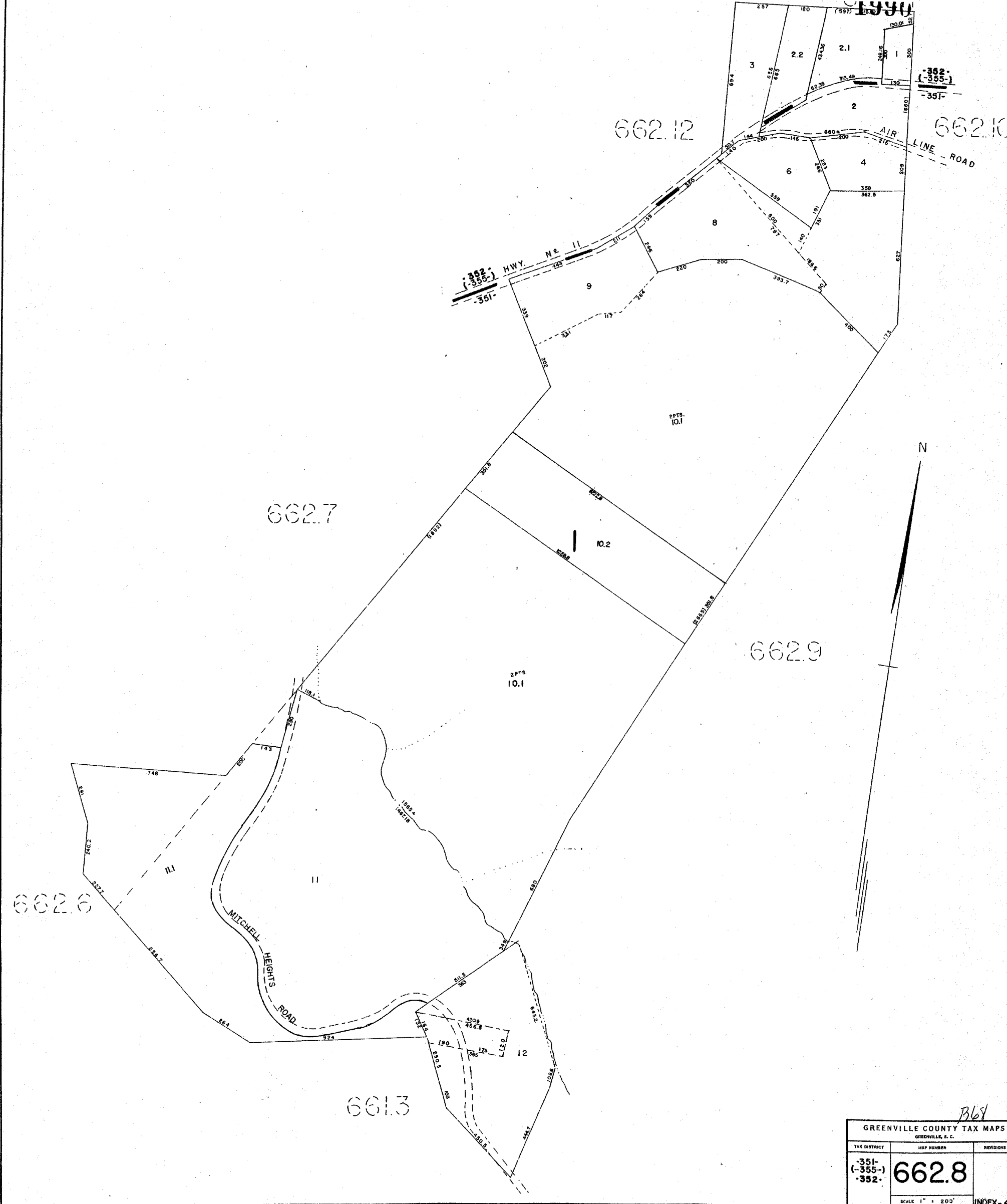
662.8

662.6

*B68*

GREENVILLE COUNTY TAX MAPS GREENVILLE, S. C.		
TAX DISTRICT	MAP NUMBER	REVISIONS
351- 355 352	662.7	

1994



*B68*

GREENVILLE COUNTY TAX MAPS GREENVILLE, S. C.		
TAX DISTRICT	MAP NUMBER	REVISIONS
-351- (-355-) -352-	<b>662.8</b>	
SCALE 1" = 200'		INDEX-4

1991

662.10

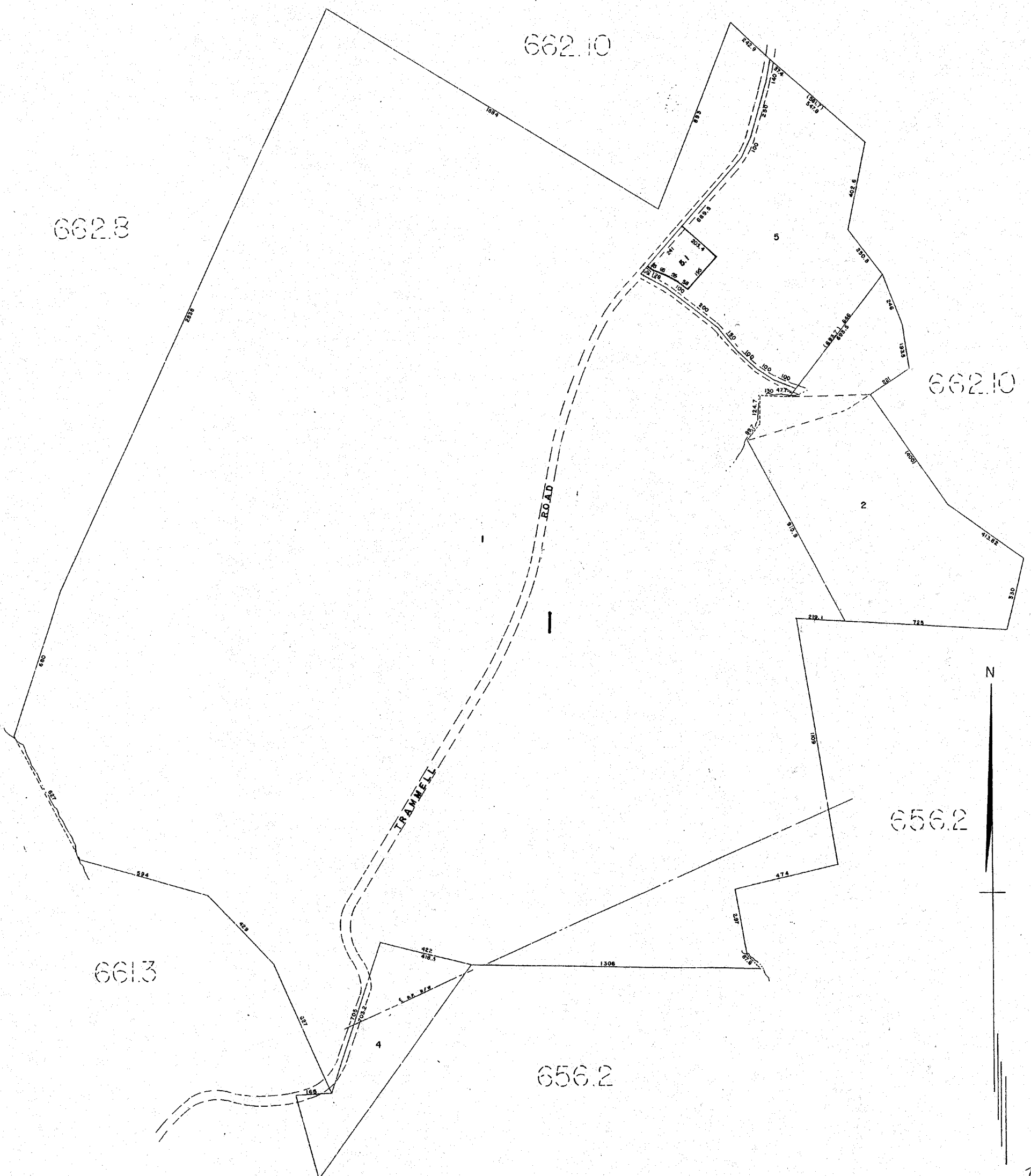
662.8

662.10

656.2

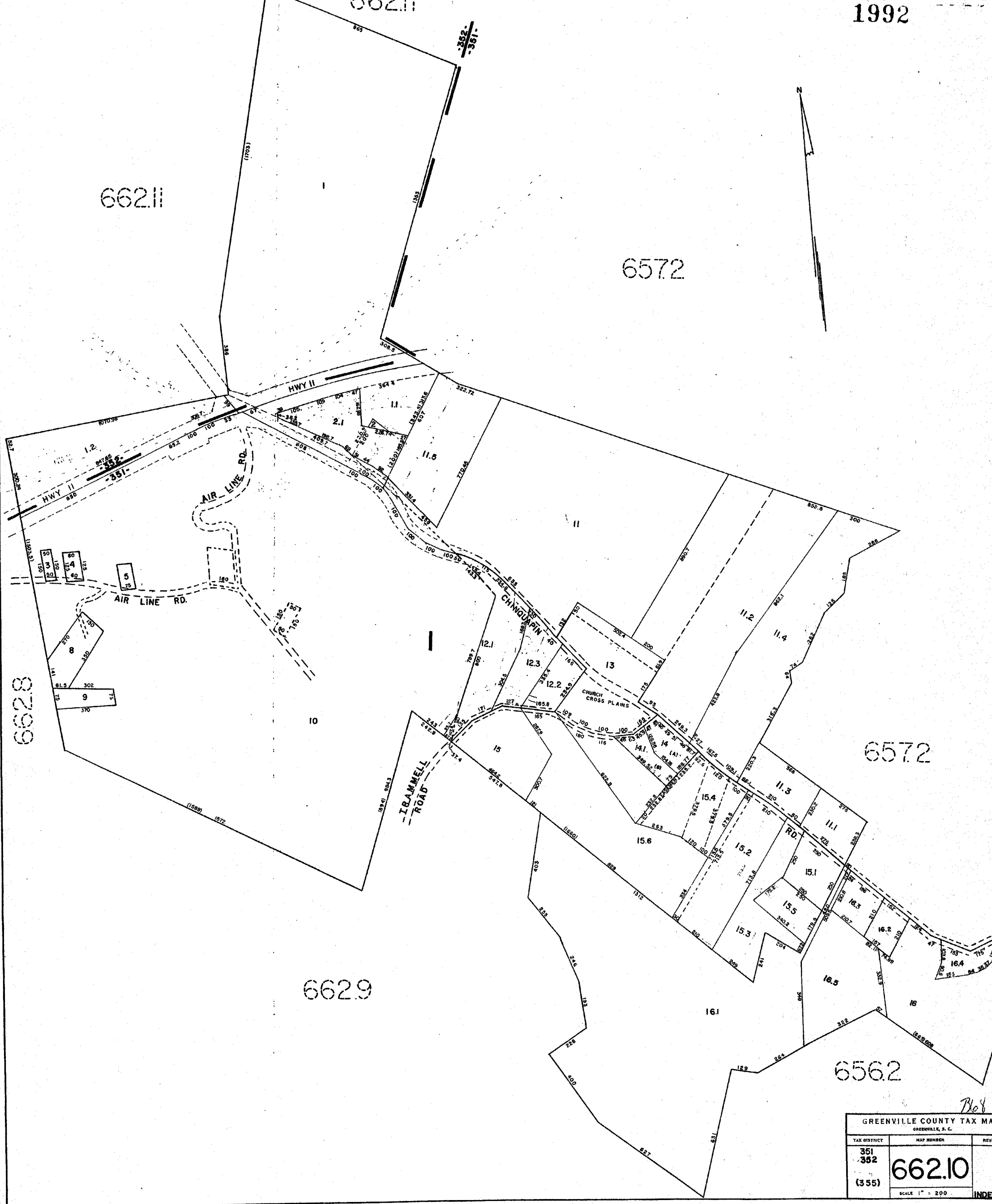
661.3

656.2



B69

GREENVILLE COUNTY TAX MAPS GREENVILLE, S. C.		
TAX DISTRICT	MAP NUMBER	REVISIONS
(355) -351-	662.9	
SCALE 1" = 200'		INDEX-4



66211

6572

6628

6572

6629

6562

*Blot*

GREENVILLE COUNTY TAX MA		
GREENVILLE, S. C.		
TAX DISTRICT	MAP NUMBER	REV.
351 352 (355)	662.10	
SCALE 1" = 200'		INDEX

1993



657.2

663.2

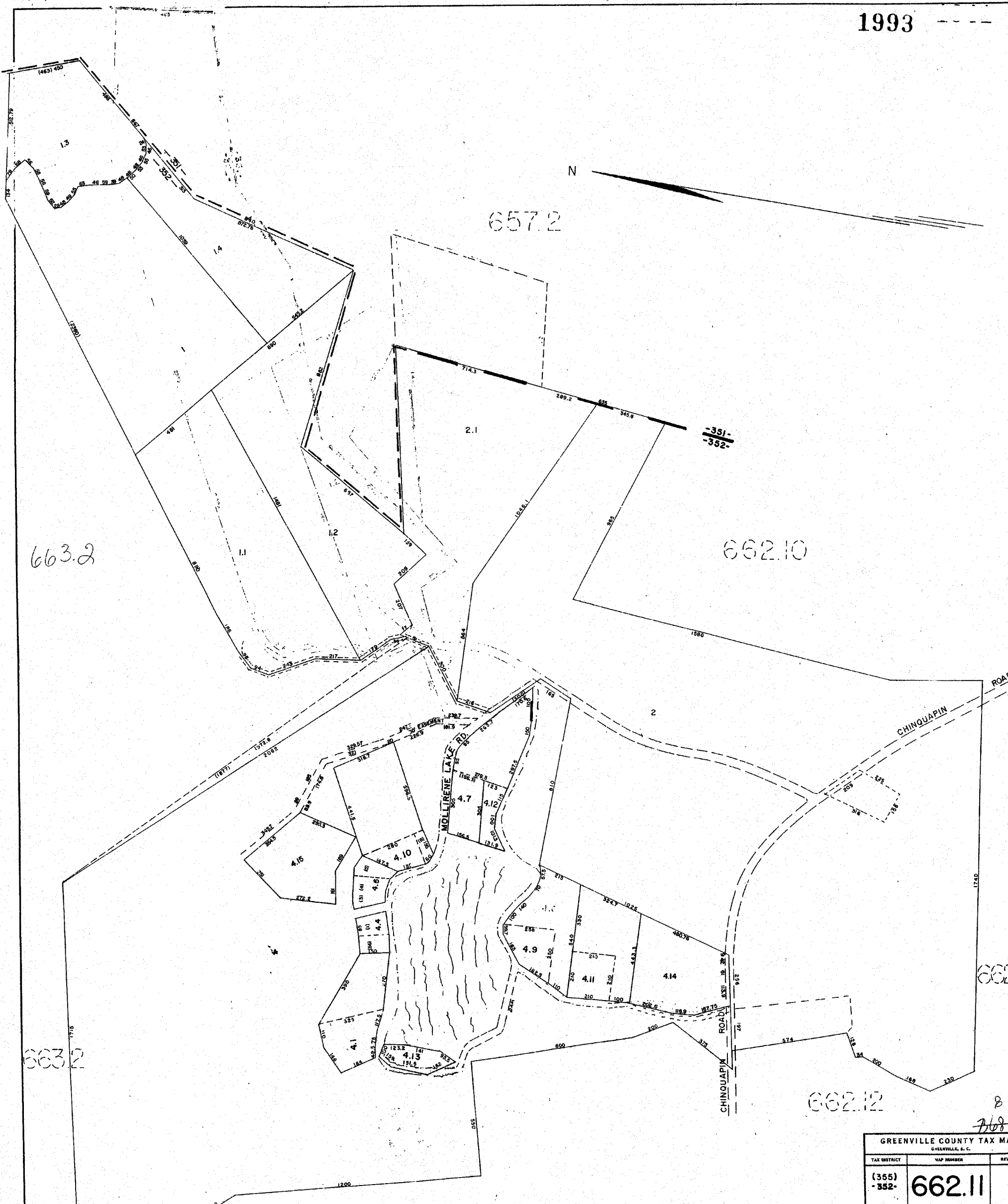
-351-  
-352-

662.10

663.2

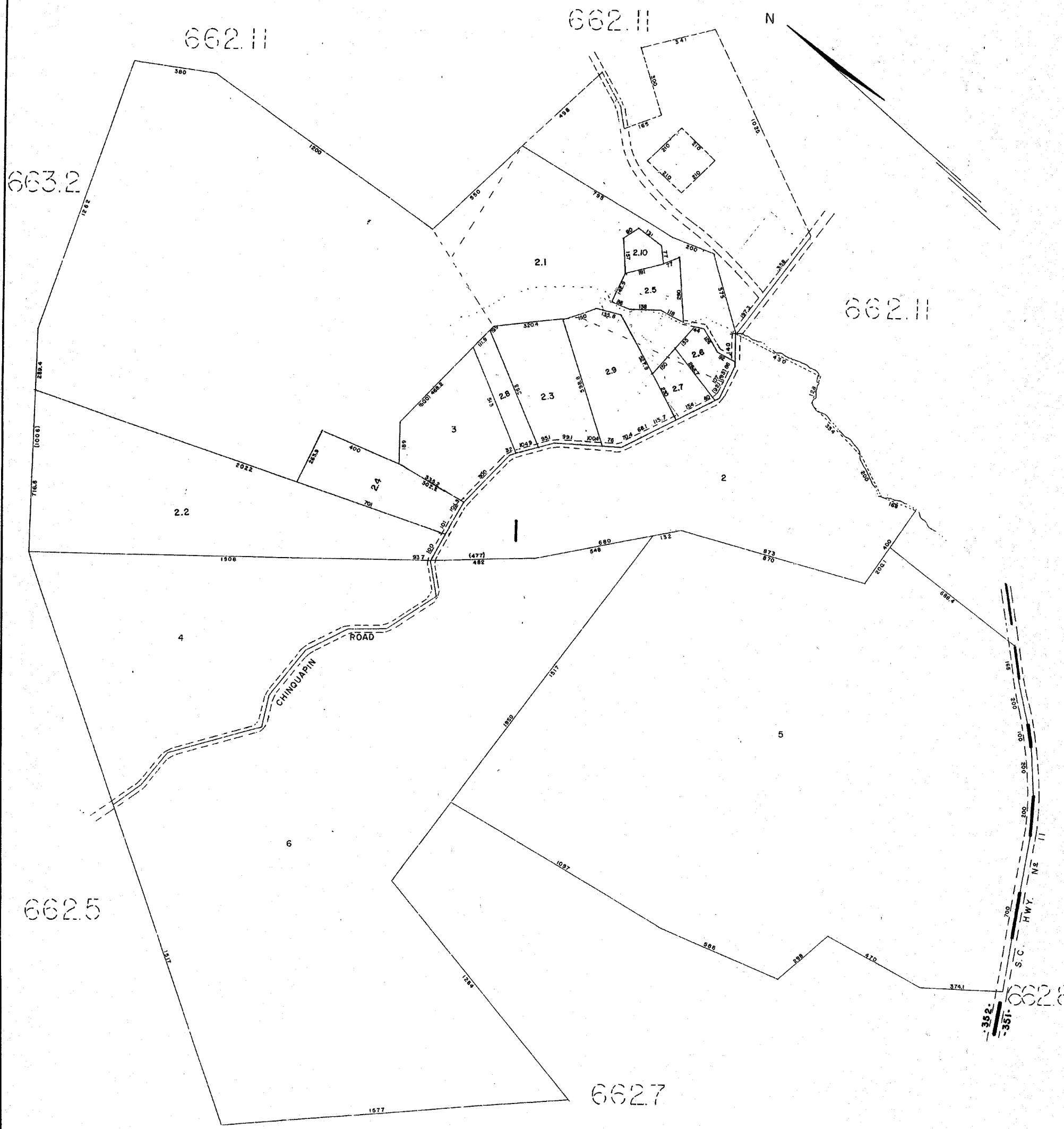
662.12

8  
768



GREENVILLE COUNTY TAX MAPS		
GREENVILLE, S. C.		
TAX DISTRICT	MAP NUMBER	REVISIONS
(355) -352-	662.11	
SCALE 200		INDEX-

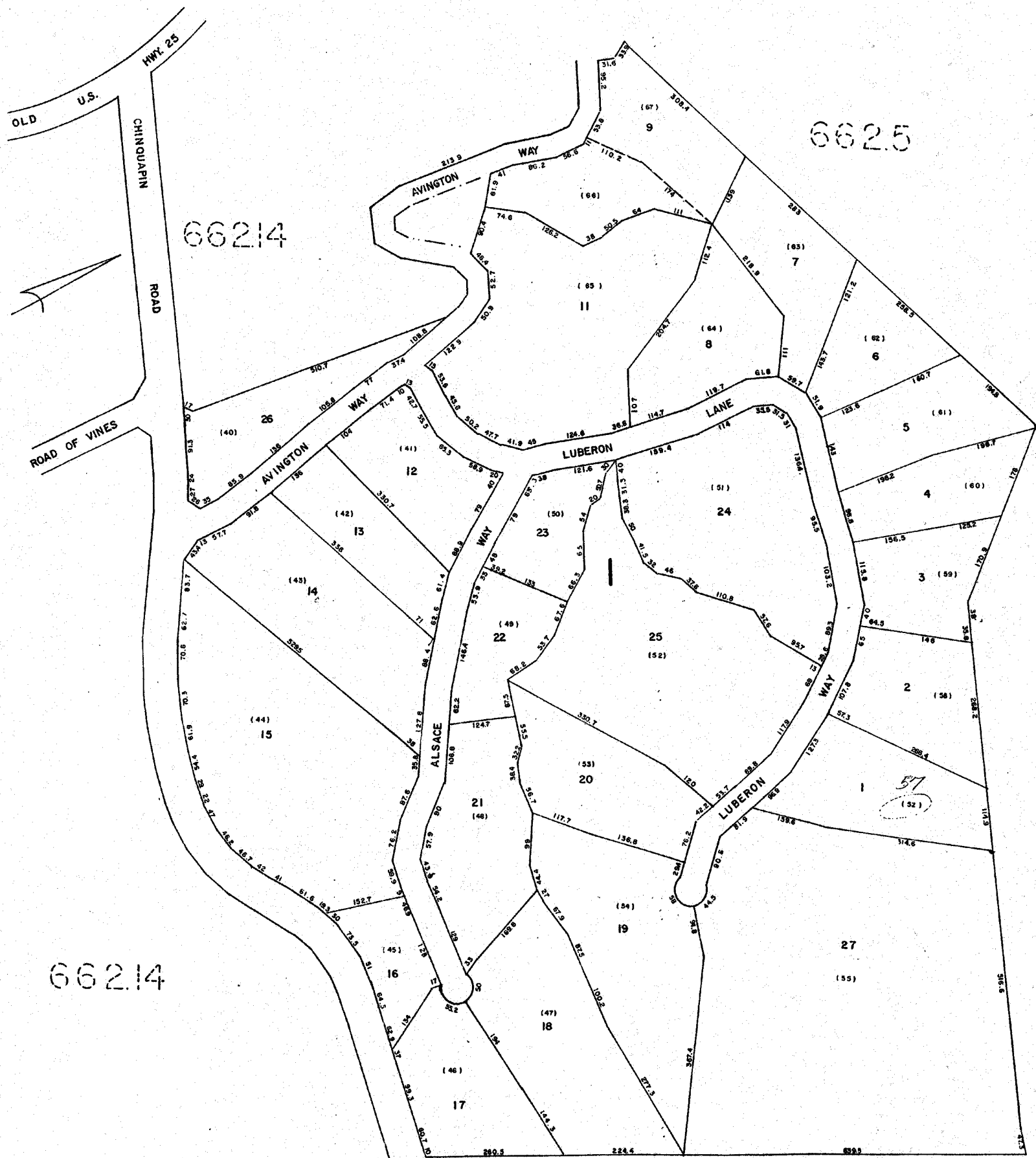




B68

GREENVILLE COUNTY TAX MAPS		
GREENVILLE, S. C.		
TAX DISTRICT	MAP NUMBER	REVISIONS
352- (-355-)	662.12	
SCALE 1" = 200'		INDEX

1995



**CRESCENT MOUNTAIN VINEYARDS**

GREENVILLE COUNTY TAX MAPS  
GREENVILLE, S. C.

TAX DISTRICT	MAP NUMBER	REVISIONS
--------------	------------	-----------

	<b>662.13</b>	
--	---------------	--

SCALE 1" = 100'

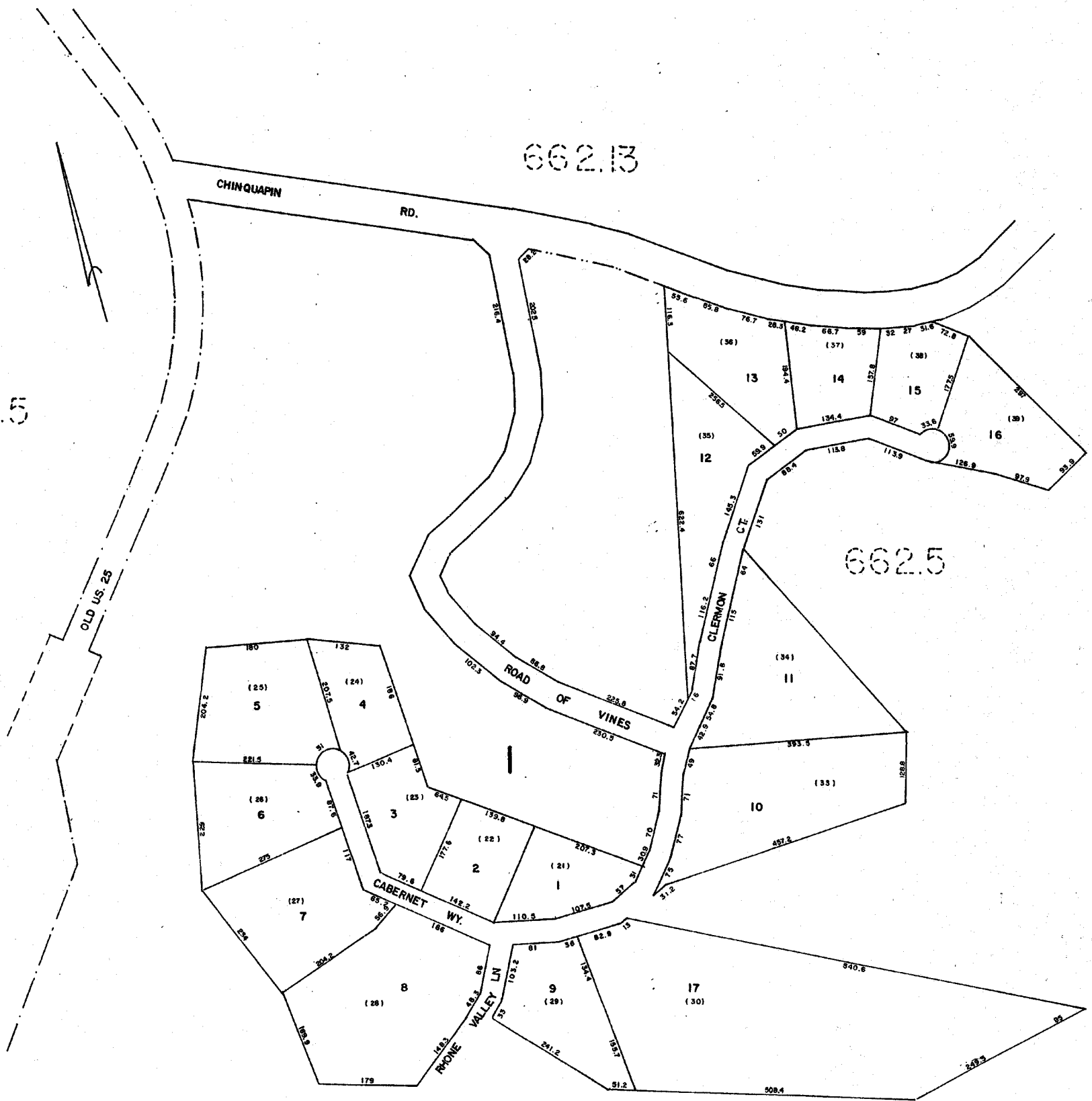
- 352 -

662.5

662.13

662.5

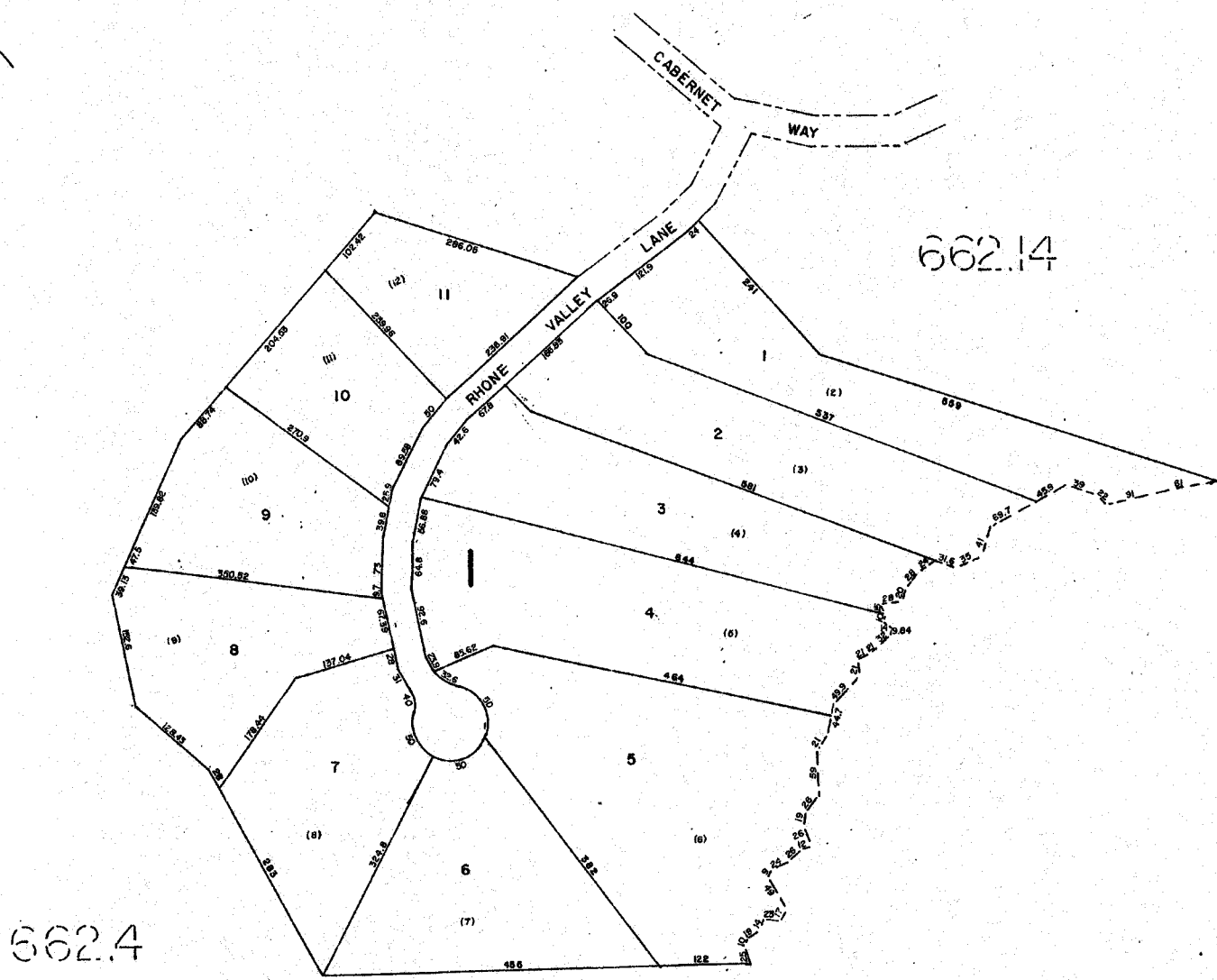
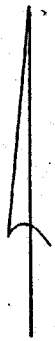
662.4



**CRESCENT MOUNTAIN VINEYARDS**  
 GREENVILLE COUNTY TAX MAP  
 GREENVILLE, S. C.

TAX DISTRICT	MAP NUMBER	REV.
	<b>662.14</b>	
SCALE 1" = 100'		INDE

1997



CRESSENT MOUNTAIN VINEYARDS

GREENVILLE COUNTY TAX MAP

GREENVILLE, S. C.

TAX DISTRICT MAP NUMBER REVISION

662.15

-352-

SCALE 1" = 100'

INDEX

667.1

664.1

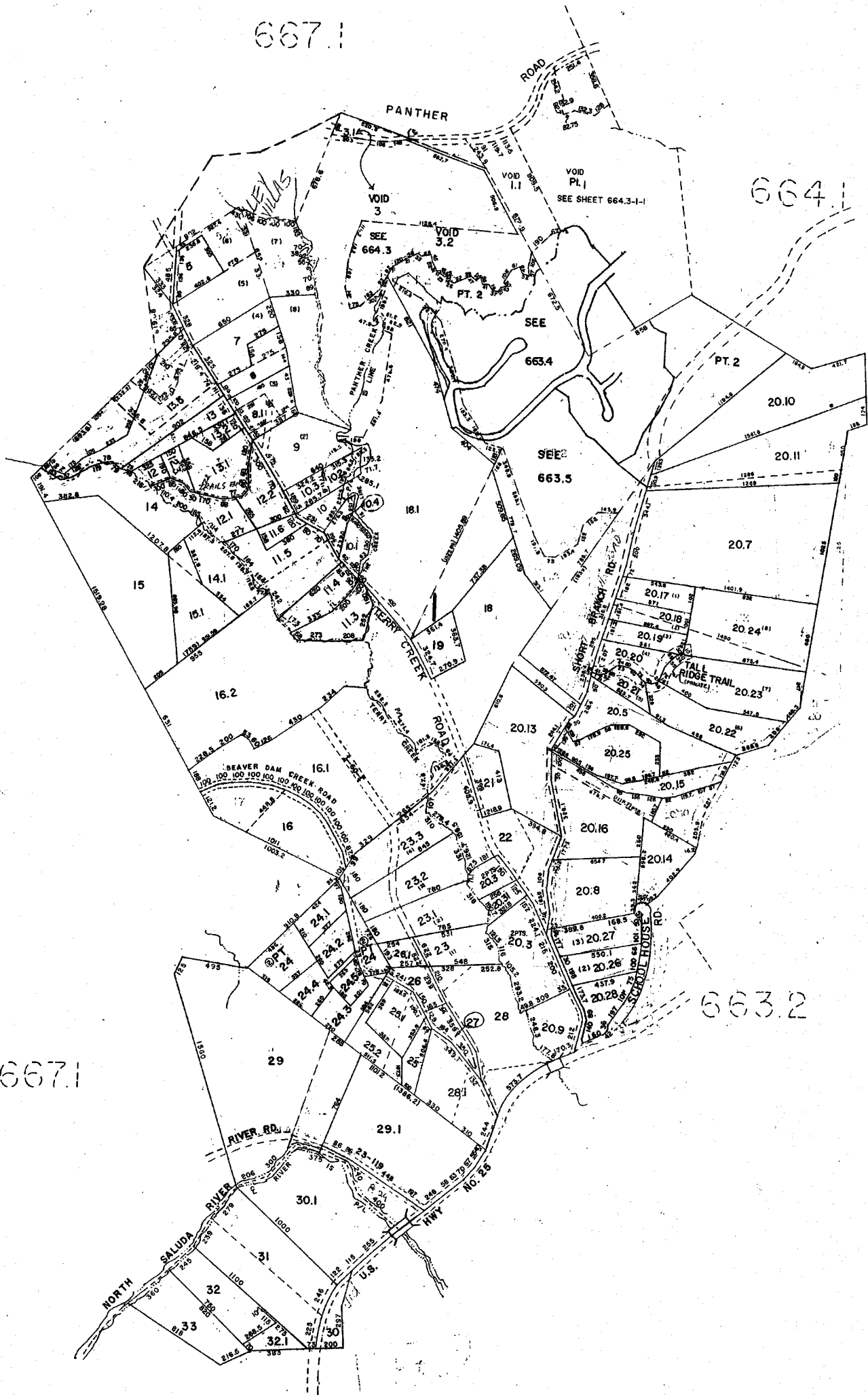
663.3

667.1

663.2

667.1

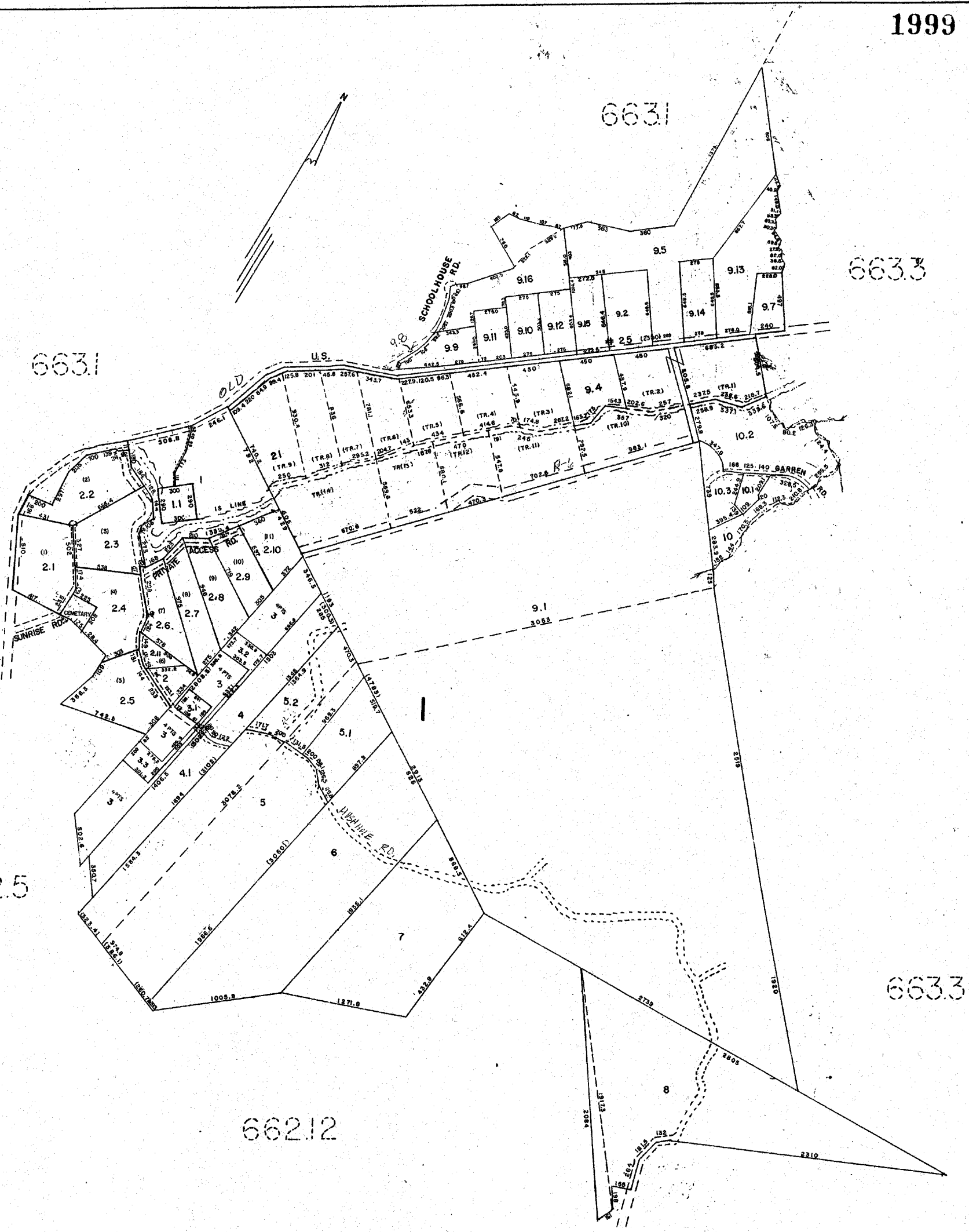
662.5



GREENVILLE COUNTY TAX MAPS GREENVILLE, S. C.		
TAX DISTRICT	MAP NUMBER	REVISIONS
-352-	663.1	
(-355-)		
SCALE 1" = 400'		INDEX-4

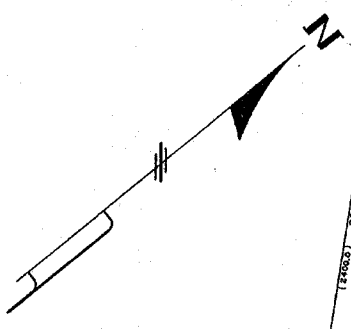
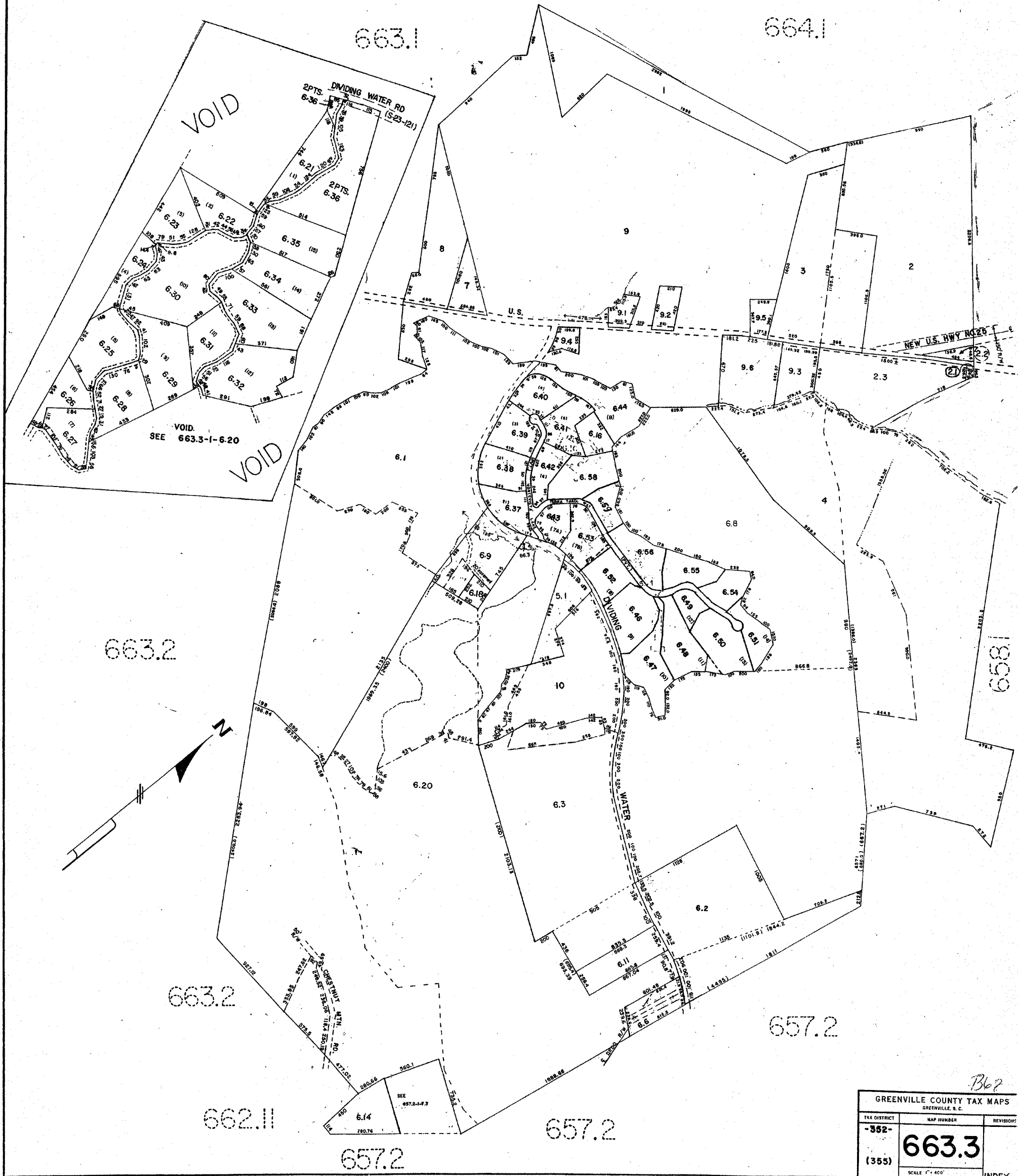
*Handwritten initials or signature.*

1999



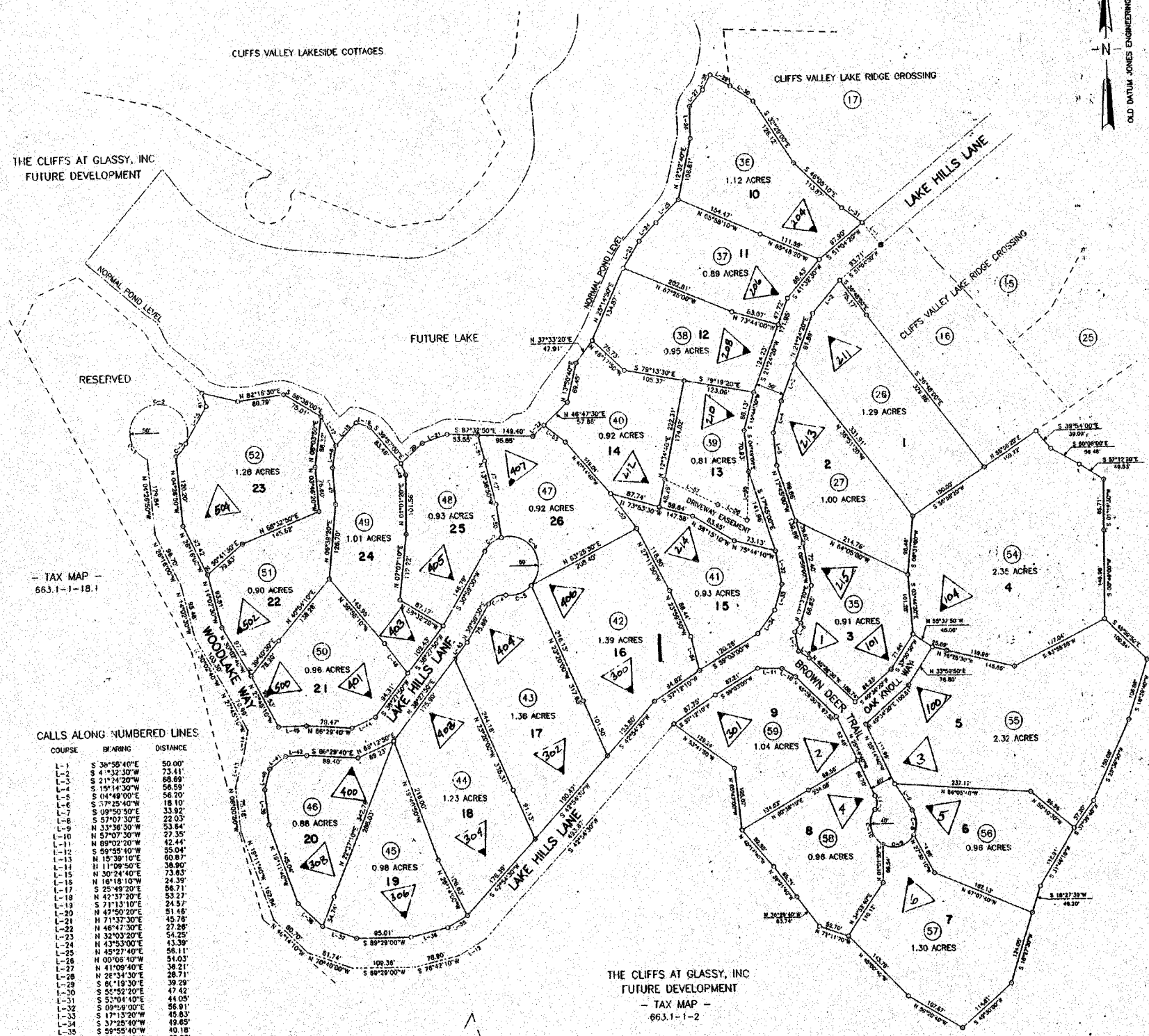
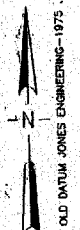
*Blo8*

GREENVILLE COUNTY TAX MAPS GREENVILLE, S. C.		
TAX DISTRICT	MAP NUMBER	REVISIONS
352-	663.2	
(-355-)		
SCALE 1" = 400'		INDEX - 4



*B62*

GREENVILLE COUNTY TAX MAPS		
GREENVILLE, S. C.		
TAX DISTRICT	MAP NUMBER	REVISION
-352-	<b>663.3</b>	
(355)	SCALE 1" = 400'	INDEX



CALLS ALONG NUMBERED LINES

COURSE	BEARING	DISTANCE
L-1	S 34°55'40"E	50.00'
L-2	S 41°32'30"W	73.41'
L-3	S 21°24'20"W	66.69'
L-4	S 19°14'30"E	56.55'
L-5	S 04°49'00"E	56.70'
L-6	S 77°25'40"W	18.10'
L-7	S 09°50'50"E	33.92'
L-8	S 57°07'30"E	22.03'
L-9	N 33°36'30"W	53.84'
L-10	N 57°07'30"W	27.35'
L-11	N 89°02'20"W	42.44'
L-12	S 59°55'40"W	55.04'
L-13	N 15°39'10"E	60.87'
L-14	N 11°09'50"E	38.90'
L-15	N 30°24'40"E	73.83'
L-16	N 18°15'10"W	24.38'
L-17	S 25°49'20"E	56.71'
L-18	N 42°37'20"E	53.27'
L-19	N 46°47'30"E	27.58'
L-20	N 47°50'20"E	51.46'
L-21	N 71°37'30"E	45.76'
L-22	N 46°47'30"E	27.58'
L-23	N 32°03'20"E	54.25'
L-24	N 43°53'00"E	43.39'
L-25	N 45°27'40"E	56.11'
L-26	N 00°06'40"W	54.03'
L-27	N 41°09'40"E	38.21'
L-28	N 25°34'30"E	38.71'
L-29	S 6°19'30"E	39.29'
L-30	S 55°52'20"E	47.42'
L-31	S 57°04'40"E	44.05'
L-32	S 09°49'00"E	56.91'
L-33	S 17°15'20"W	45.83'
L-34	S 37°25'40"W	49.55'
L-35	S 56°55'40"W	40.18'
L-36	S 76°42'10"W	65.93'
L-37	N 70°40'00"W	82.16'
L-38	N 46°14'10"W	57.85'
L-39	N 06°00'50"W	59.84'
L-40	N 19°39'10"E	36.52'
L-41	N 57°07'00"E	35.45'
L-42	N 89°29'30"E	36.80'
L-43	N 58°27'50"E	36.45'
L-44	S 66°12'50"W	44.74'
L-45	S 86°26'30"W	46.92'
L-46	N 13°18'10"W	64.97'
L-47	N 03°46'20"W	63.34'
L-48	N 10°16'50"E	38.73'
L-49	N 22°03'30"W	20.93'
L-50	N 07°40'20"W	56.96'
L-51	N 13°38'50"W	45.77'
L-52	N 38°18'40"W	74.36'
L-53	N 41°18'00"W	46.67'
L-54	S 03°16'50"W	83.04'
L-55	S 54°14'40"W	57.01'
L-56	S 83°53'30"W	40.25'

THE CLIFFS AT GLASSY, INC. FUTURE DEVELOPMENT - TAX MAP - 663.1-1-2

CURVE TABLE

CURVE	RADIUS	LENGTH	CHORD	CH. BEARING
C-1	50.00'	95.09'	81.38'	N 09°50'50"W
C-2	50.00'	137.87'	98.12'	S 56°38'00"E
C-3	50.00'	29.07'	26.66'	S 36°57'00"W
C-4	30.00'	35.93'	33.54'	N 84°58'40"E
C-5	50.00'	49.13'	47.18'	N 70°50'10"E
C-6	50.00'	129.23'	96.15'	N 31°07'30"E
C-7	50.00'	38.07'	37.18'	S 52°48'10"W
C-8	40.00'	43.44'	41.33'	S 02°29'50"E
C-9	40.00'	82.79'	56.54'	S 73°35'00"W
C-10	40.00'	66.67'	60.54'	N 12°15'40"W
C-11	20.00'	24.82'	23.09'	N 01°39'20"E

CLIFFS VALLEY LAKE RIDGE CROSSING  
GREENVILLE COUNTY TAX MAPS  
GREENVILLE, S. C.

TAX DISTRICT	MAP NUMBER	REVISIONS
	663.4	
SCALE 1" = 100'		INDEX-4

-352-



TAX MAP  
663.1-1 1B.1  
DR 172B PG 92

CALLS ALONG NUMBERED LINES

COURSE	BEARING	DISTANCE
1-1	S 59°06'10"W	44.54'
1-2	S 82°00'10"W	37.96'
1-3	N 74°31'00"W	41.75'
1-4	N 25°22'00"W	11.20'
1-5	N 69°06'50"E	18.91'
1-6	N 01°00'00"W	67.04'

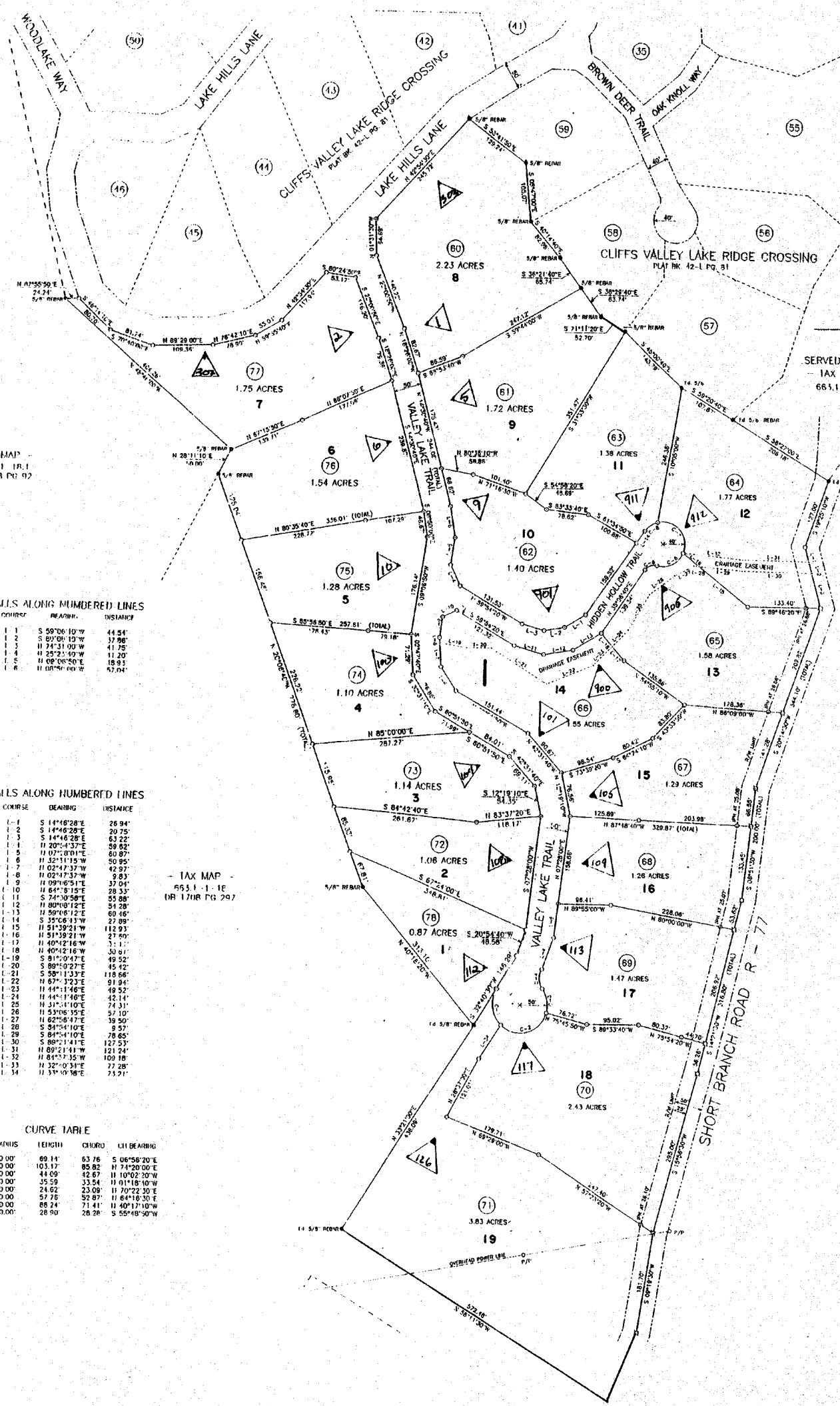
CALLS ALONG HUNDREDED LINES

COURSE	BEARING	DISTANCE
1-1	S 14°46'28"E	26.94'
1-2	S 14°46'28"E	20.75'
1-3	S 14°46'28"E	63.22'
1-4	N 20°44'57"E	59.82'
1-5	N 07°48'00"E	60.87'
1-6	N 32°11'15"W	50.95'
1-7	N 02°47'37"W	42.97'
1-8	N 09°16'51"E	37.04'
1-9	N 64°38'15"E	55.08'
1-10	N 74°31'00"W	28.33'
1-11	S 74°31'00"E	54.28'
1-12	N 80°08'12"E	55.08'
1-13	N 80°08'12"E	60.46'
1-14	S 35°06'13"W	27.89'
1-15	N 51°39'21"W	112.93'
1-16	N 51°39'21"W	27.89'
1-17	N 40°12'16"W	31.11'
1-18	N 40°12'16"W	30.61'
1-19	S 81°04'47"E	49.52'
1-20	S 80°02'27"E	15.42'
1-21	S 38°11'33"E	118.66'
1-22	N 67°32'33"E	91.94'
1-23	N 44°11'46"E	49.52'
1-24	N 44°11'46"E	42.14'
1-25	N 31°11'10"E	74.31'
1-26	N 53°06'55"E	57.10'
1-27	N 62°06'47"E	39.50'
1-28	S 84°14'10"E	9.57'
1-29	S 84°14'10"E	76.65'
1-30	S 89°14'41"E	127.53'
1-31	N 89°14'41"W	121.24'
1-32	N 61°17'35"W	109.18'
1-33	N 32°03'31"E	77.28'
1-34	N 33°09'18"E	73.21'

CURVE TABLE

CURVE	RADIUS	LENGTH	CHORD	CHORD BEARING
C-1	50.00'	69.14'	63.76'	S 06°56'20"E
C-2	50.00'	103.17'	85.82'	N 74°20'00"E
C-3	50.00'	44.09'	42.67'	N 10°02'20"W
C-4	50.00'	35.59'	33.54'	N 01°18'10"W
C-5	20.00'	24.02'	23.09'	N 70°22'30"E
C-6	10.00'	57.75'	52.87'	N 64°18'30"E
C-7	10.00'	66.24'	71.41'	N 40°17'10"W
C-8	10.00'	28.90'	28.38'	S 55°18'50"W

TAX MAP  
663.1-1 1E  
DR 170R PG 297



LAKE RIDGE CROSSING  
GREENVILLE COUNTY TAX MAPS  
GREENVILLE, S.C.

TAX DISTRICT	MAP NUMBER	REVISIONS
	663.5	

-352- SCALE 1" = 100' INDEX-4

2003

664.2

WATER SHED

667.1

663.1

663.3

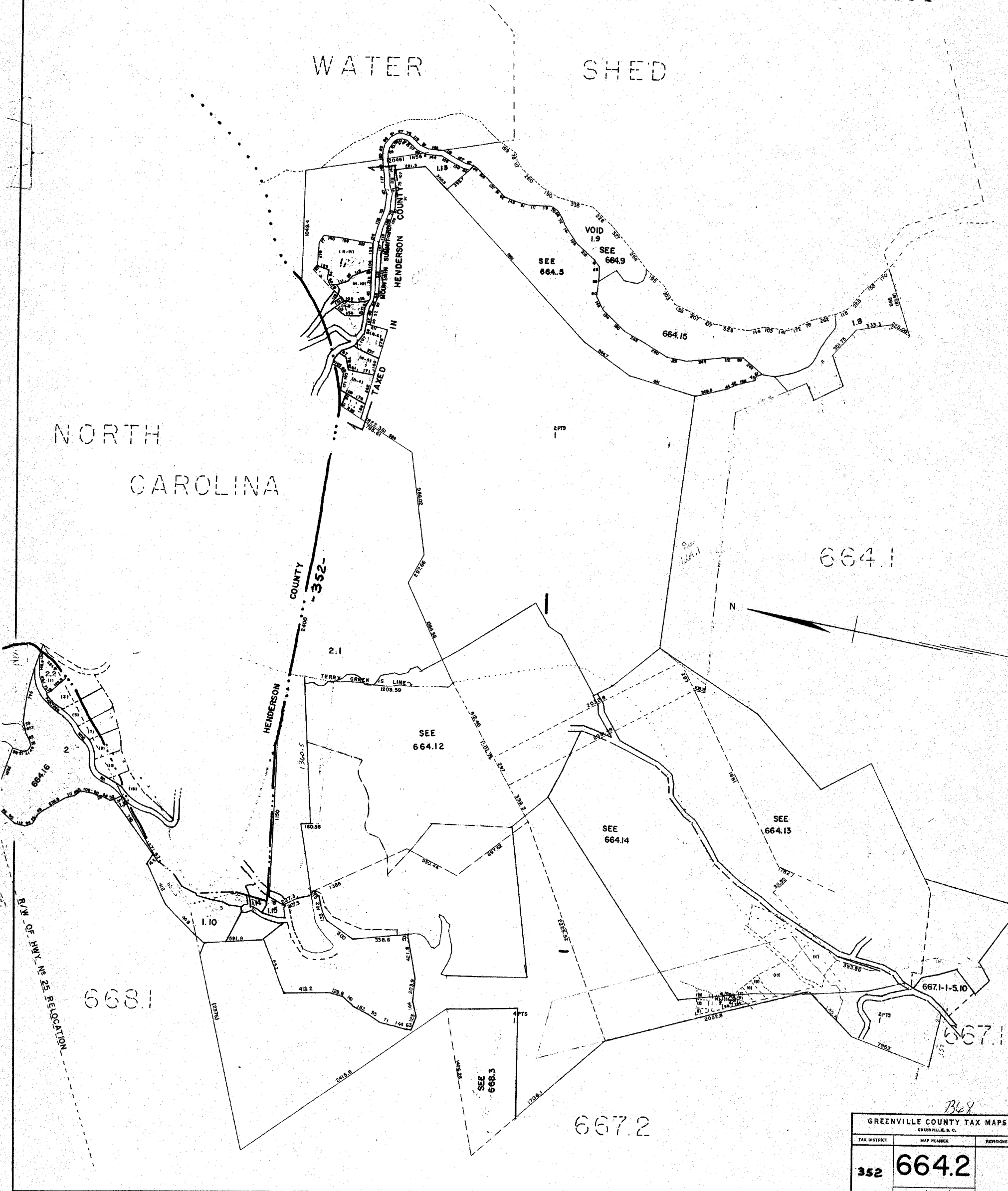


*B62*

GREENVILLE COUNTY TAX MAPS GREENVILLE, S. C.		
TAX DISTRICT	MAP NUMBER	REVISIONS
-352-	<b>664.1</b>	
SCALE 1" = 400'		INDEX

# WATER SHED

NORTH CAROLINA

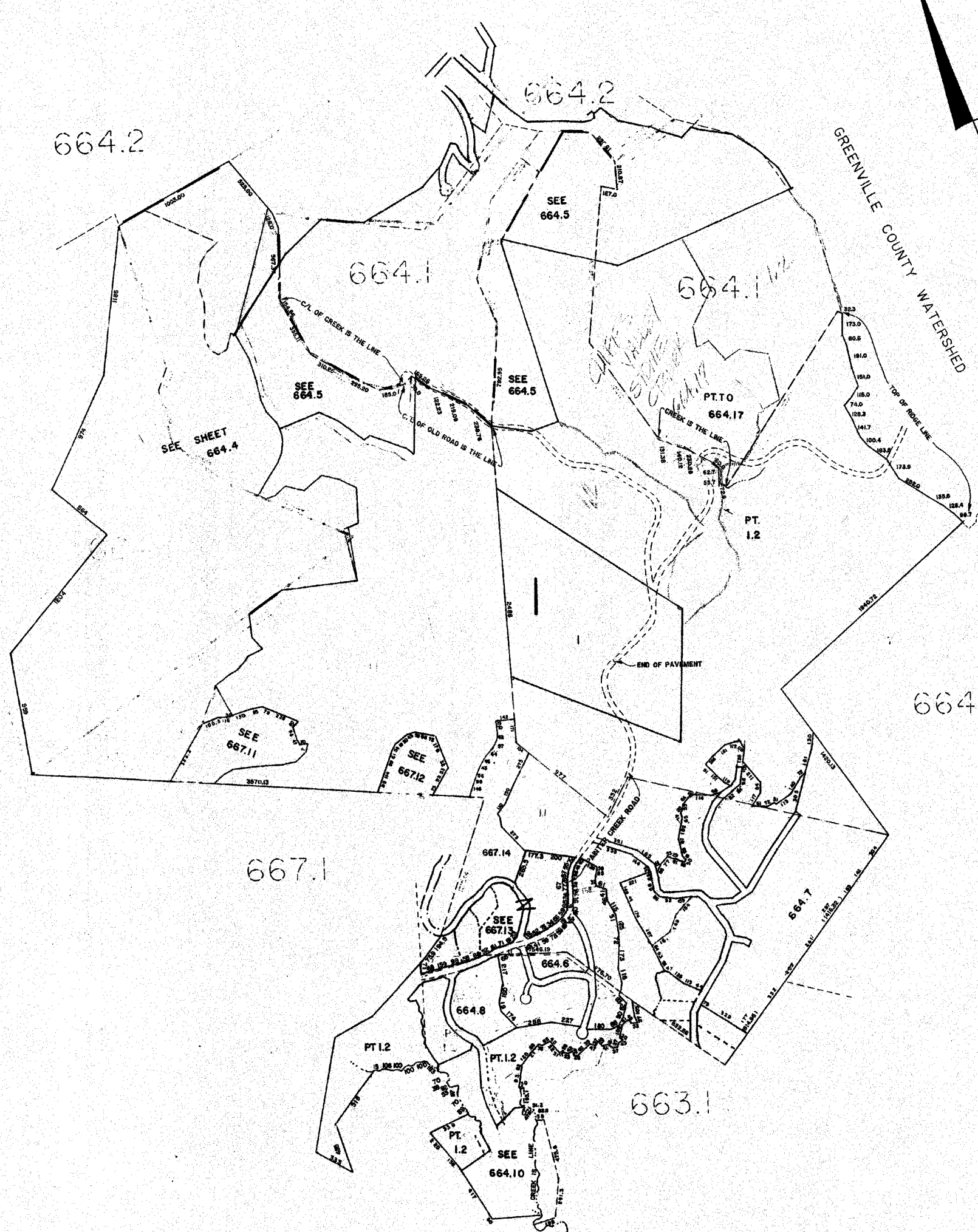
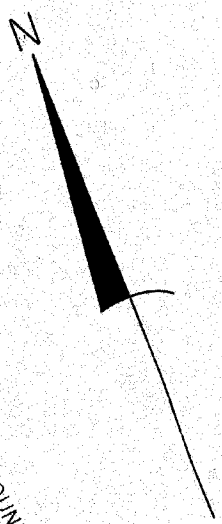


*Blex*

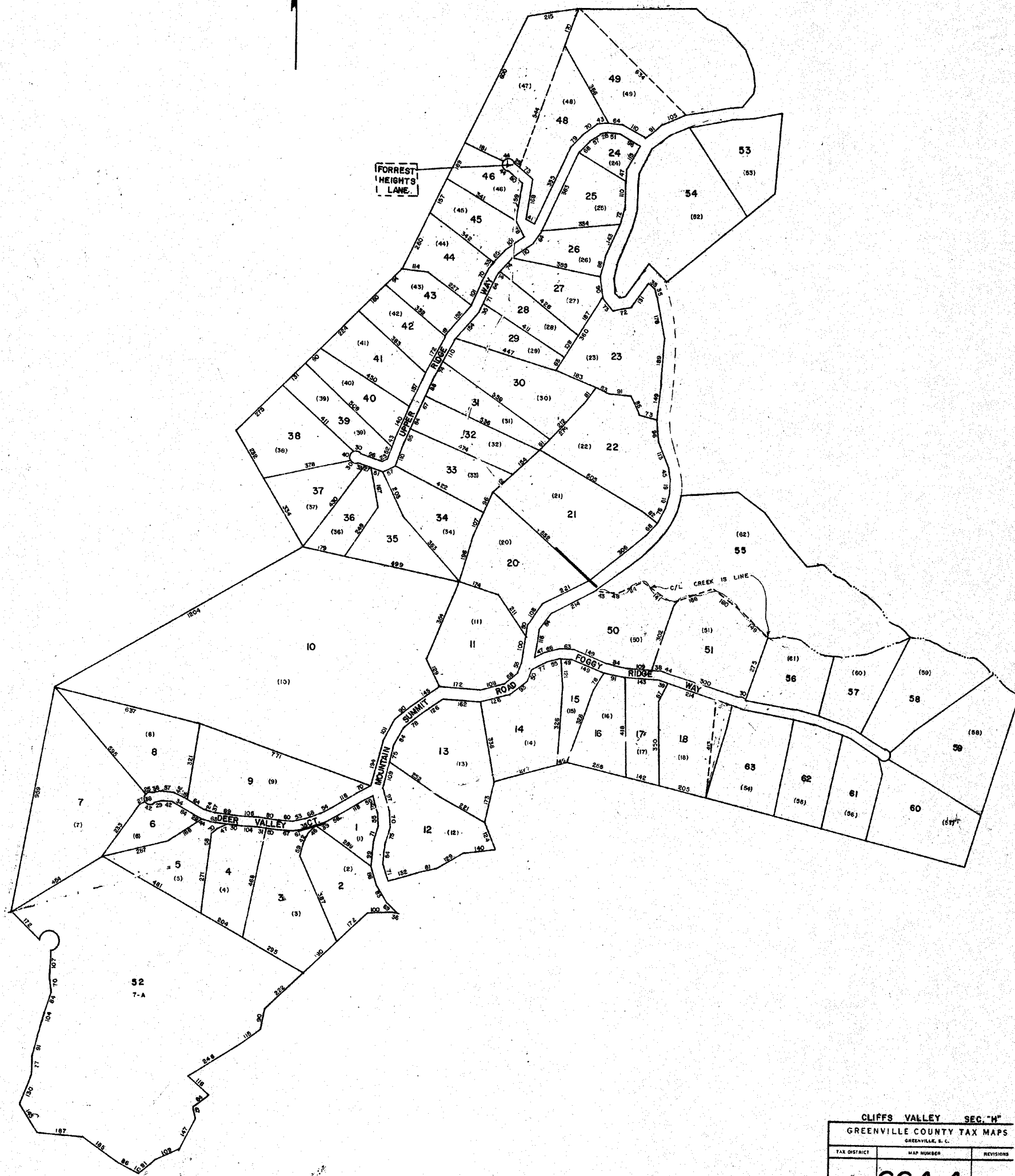
GREENVILLE COUNTY TAX MAPS		
GREENVILLE, S. C.		
TAX DISTRICT	MAP NUMBER	REVISIONS
352	664.2	
SCALE 1" = 400'		INDEX

PLAN HOLD CORPORATION  
REGISTERED PROFESSIONAL ENGINEER  
2000 W. MAIN ST. GREENVILLE, S.C.

2005



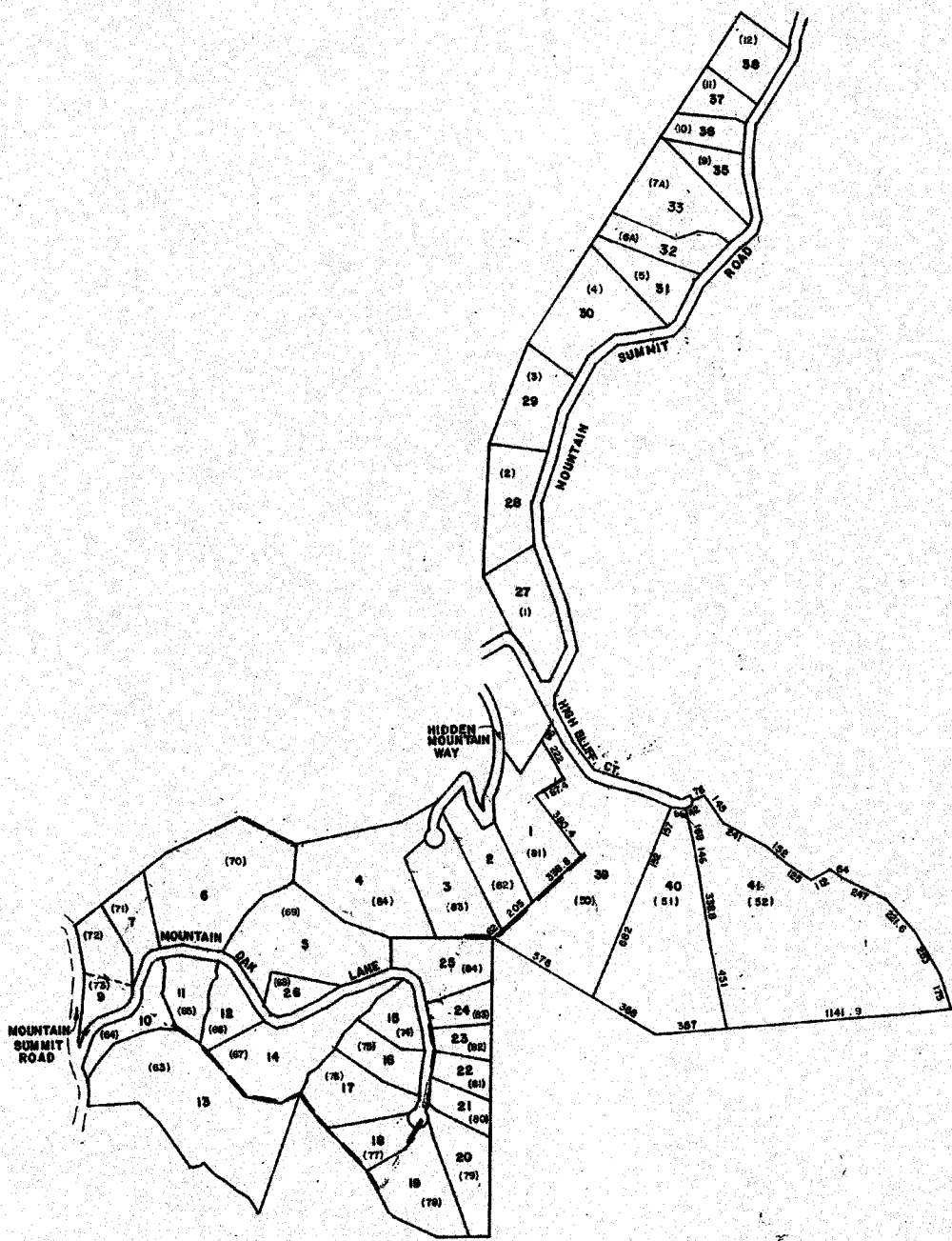
GREENVILLE COUNTY TAX GREENVILLE, S.C.	
TAX DISTRICT	MAP NUMBER
-352-	664.3



CLIFFS VALLEY SEC. "H"		
GREENVILLE COUNTY TAX MAPS		
GREENVILLE, S. C.		
TAX DISTRICT	MAP NUMBER	REVISIONS
352	664.4	
SCALE 1" = 200'		INDEX-4



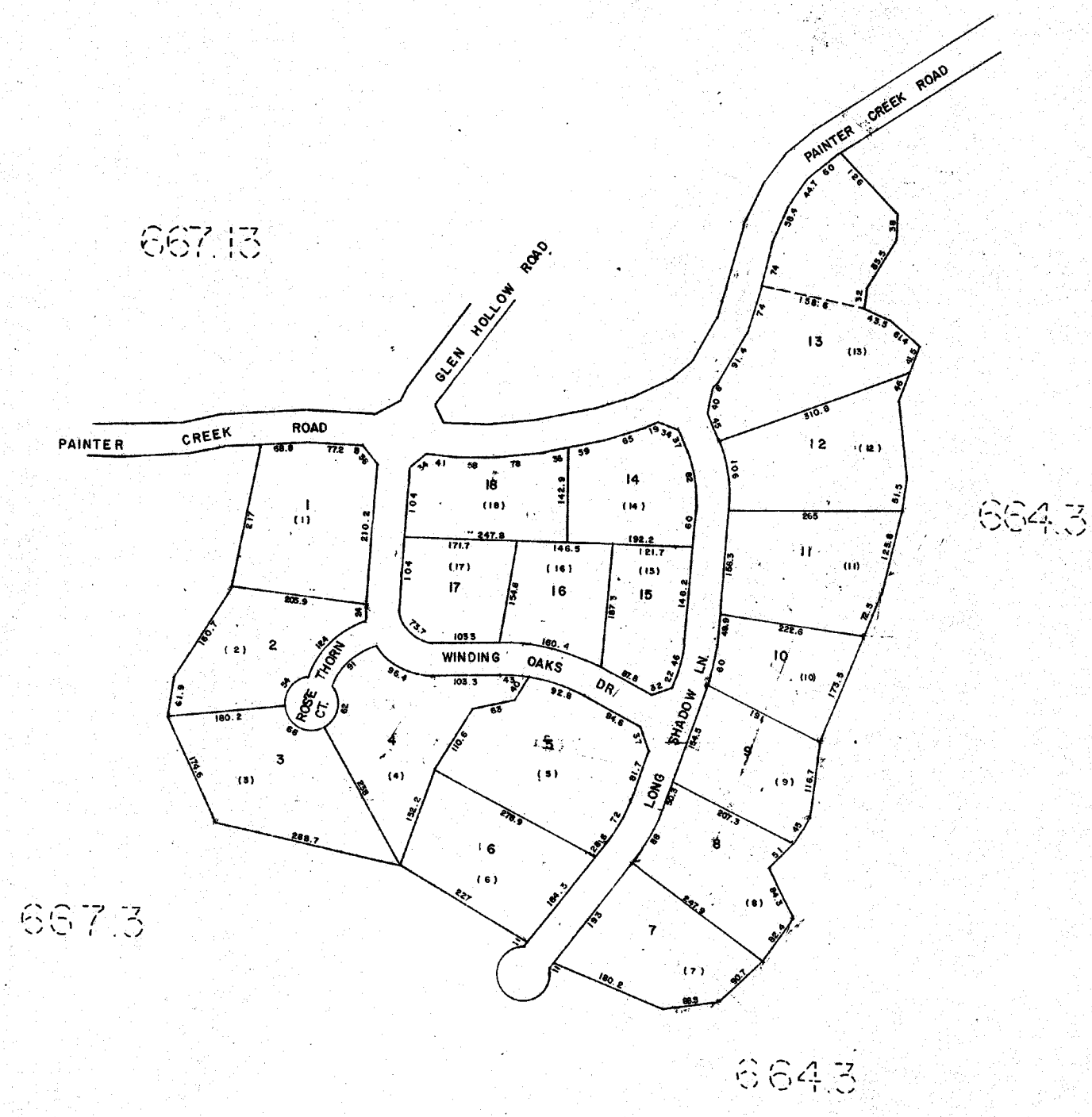
2007



CLIFFS VALLEY

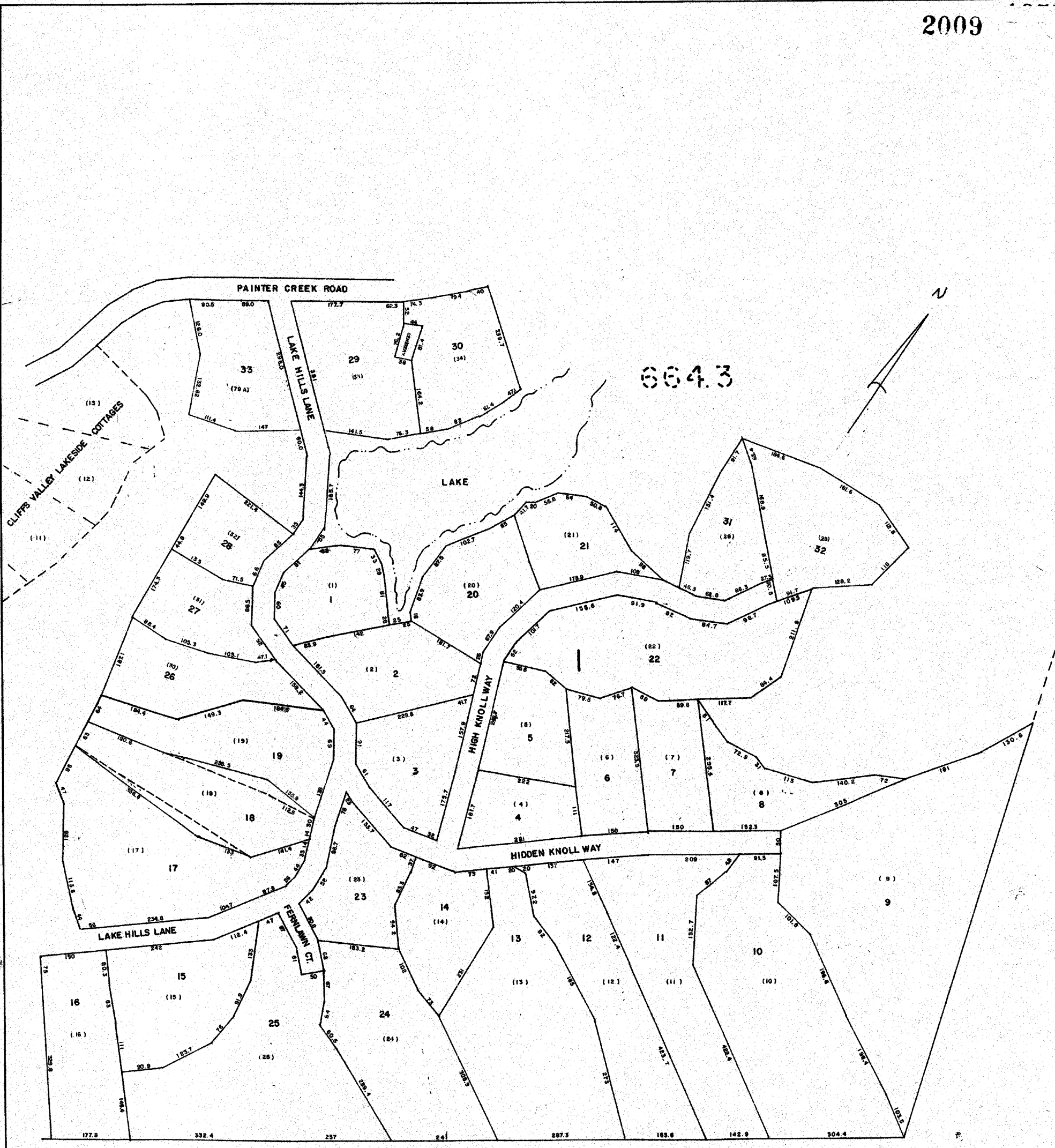
GREENVILLE COUNTY TAX MAPS  
GREENVILLE, S. C.

TAX DISTRICT	MAP NUMBER	REVISIONS
352	664.5	
SCALE 1" = 400'		INDEX-4



CLIFFS VALLEY LAKESIDE COTTAGES		
GREENVILLE COUNTY TAX MAPS		
GREENVILLE, S. C.		
TAX DISTRICT	MAP NUMBER	REVISIONS
	<b>664.6</b>	
-352-	SCALE 1" = 100'	INDEX-4

2009

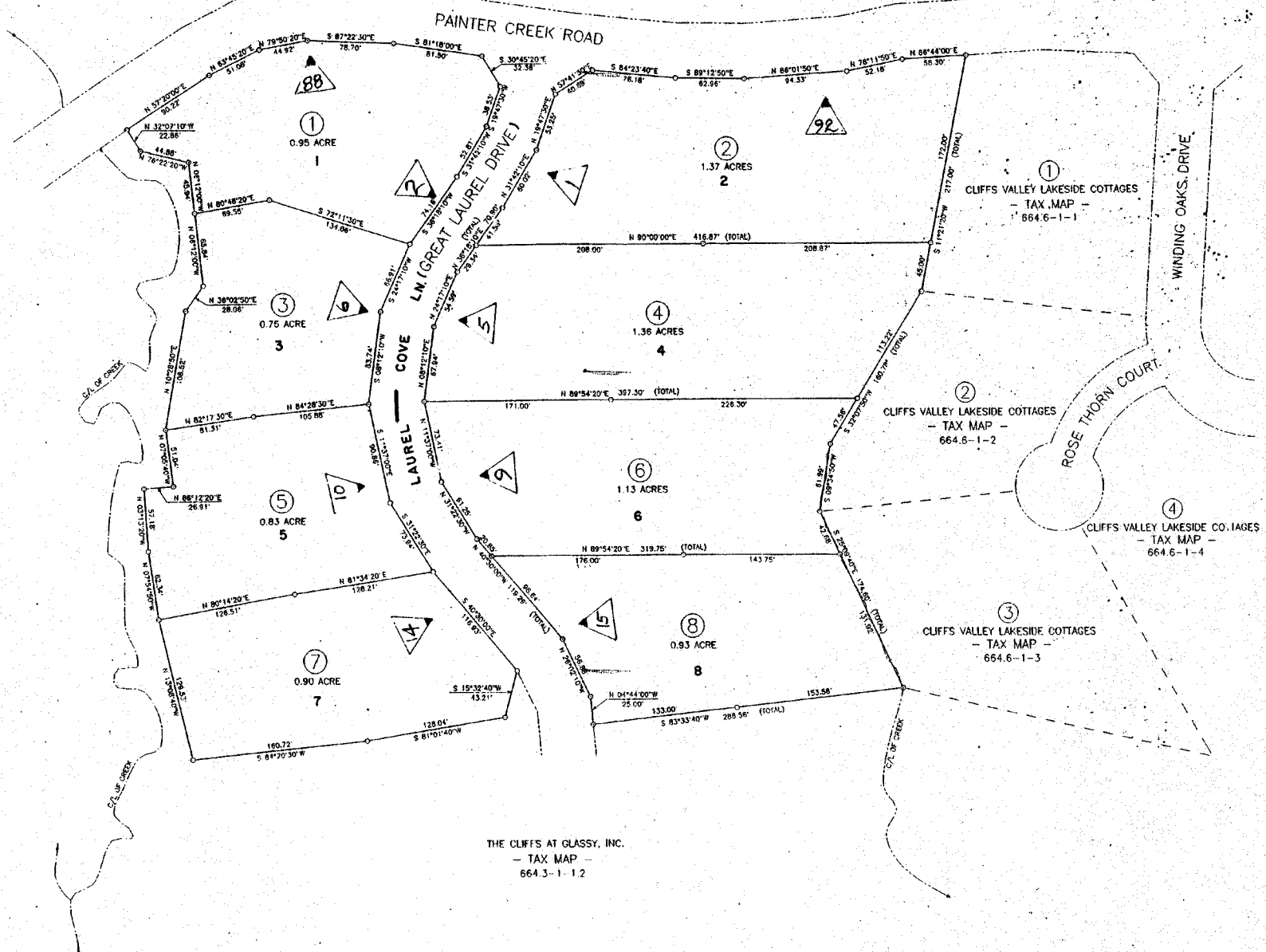


664.3

664.1

CLIFFS VALLEY LAKE RIDGE CROSSING		
GREENVILLE COUNTY TAX MAPS		
GREENVILLE, S. C.		
TAX DISTRICT	MAP NUMBER	REVISIONS
	664.7	
352	SCALE 1" = 100'	INDEX -





THE CLIFFS AT GLASSY, INC.  
 - TAX MAP -  
 664.3-1-1.2

**CLIFFS VALLEY LAUREL COVE**  
 GREENVILLE COUNTY TAX MAPS  
 GREENVILLE, S. C.

TAX DISTRICT	MAP NUMBER	REVISIONS
	<b>664.8</b>	

- 352 - SCALE 1" = 60' INDEX - 4

THE PRINT WORKS, INC.

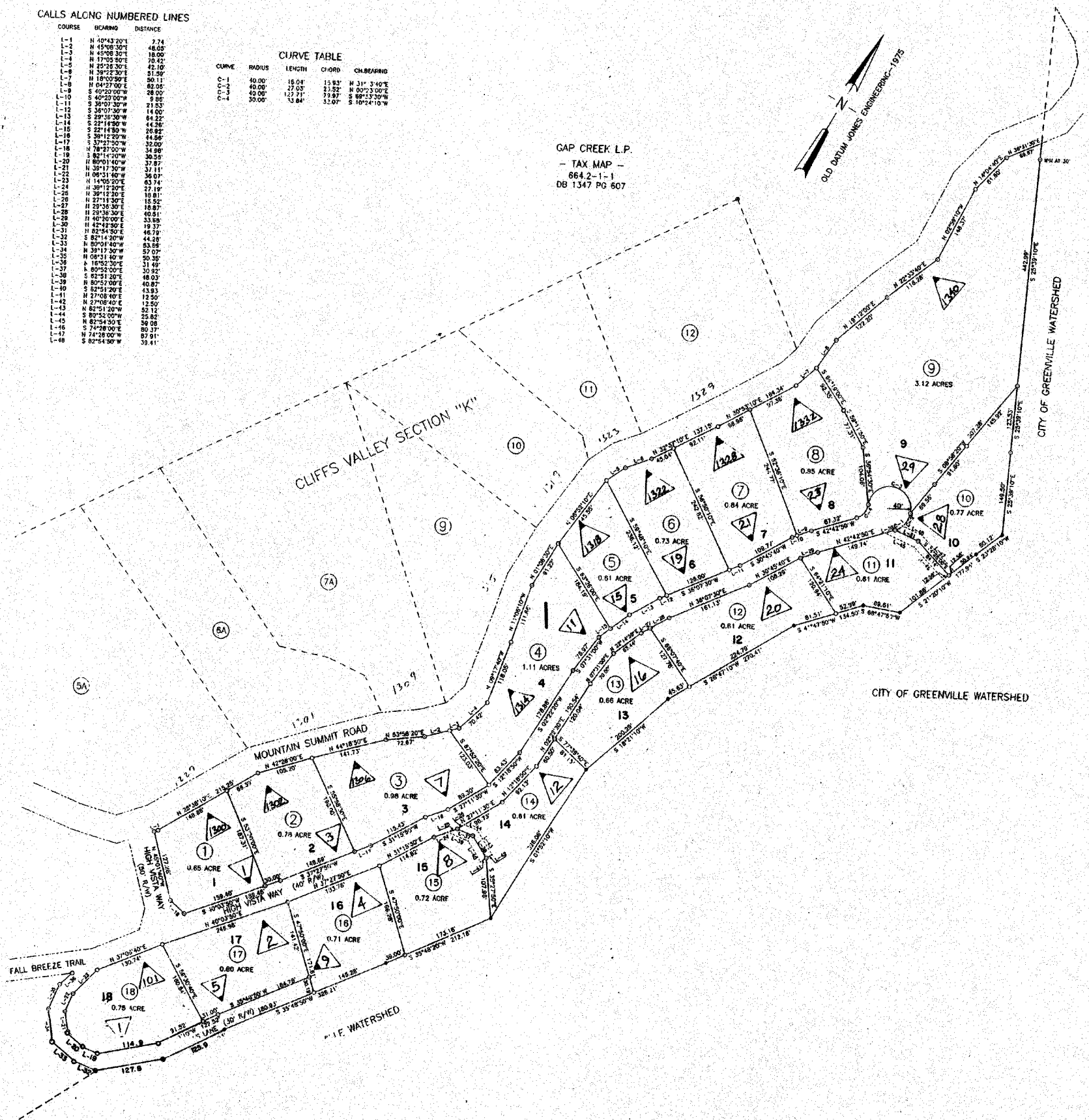
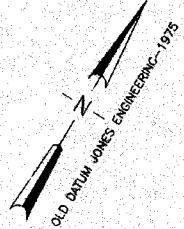
CALLS ALONG NUMBERED LINES

COURSE	BEARING	DISTANCE
L-1	N 40°43'20"E	7.74
L-2	N 45°08'30"E	46.88
L-3	N 17°03'30"E	78.42
L-4	N 25°03'30"E	62.00
L-5	N 38°23'30"E	51.59
L-6	N 18°02'00"E	50.11
L-7	N 04°27'00"E	62.02
L-8	S 40°32'00"W	28.05
L-9	S 40°20'00"W	8.00
L-10	S 39°07'30"W	21.53
L-11	S 29°35'30"W	14.00
L-12	S 29°35'30"W	64.22
L-13	S 29°14'00"W	44.86
L-14	S 32°14'00"W	26.82
L-15	S 32°14'00"W	44.86
L-16	S 32°14'00"W	30.00
L-17	S 32°14'00"W	30.00
L-18	S 32°14'00"W	30.00
L-19	S 32°14'00"W	30.00
L-20	S 32°14'00"W	30.00
L-21	S 32°14'00"W	30.00
L-22	S 32°14'00"W	30.00
L-23	S 32°14'00"W	30.00
L-24	S 32°14'00"W	30.00
L-25	S 32°14'00"W	30.00
L-26	S 32°14'00"W	30.00
L-27	S 32°14'00"W	30.00
L-28	S 32°14'00"W	30.00
L-29	S 32°14'00"W	30.00
L-30	S 32°14'00"W	30.00
L-31	S 32°14'00"W	30.00
L-32	S 32°14'00"W	30.00
L-33	S 32°14'00"W	30.00
L-34	S 32°14'00"W	30.00
L-35	S 32°14'00"W	30.00
L-36	S 32°14'00"W	30.00
L-37	S 32°14'00"W	30.00
L-38	S 32°14'00"W	30.00
L-39	S 32°14'00"W	30.00
L-40	S 32°14'00"W	30.00
L-41	S 32°14'00"W	30.00
L-42	S 32°14'00"W	30.00
L-43	S 32°14'00"W	30.00
L-44	S 32°14'00"W	30.00
L-45	S 32°14'00"W	30.00
L-46	S 32°14'00"W	30.00
L-47	S 32°14'00"W	30.00
L-48	S 32°14'00"W	30.00

CURVE TABLE

CURVE	RADIUS	LENGTH	CHORD	CHORD BEARING
C-1	40.00'	18.04'	15.83'	N 31° 34'0"E
C-2	40.00'	27.05'	23.52'	N 60° 33'0"E
C-3	40.00'	127.71'	79.87'	S 88° 13'30"W
C-4	30.00'	13.84'	12.07'	S 10° 24'10"W

GAP CREEK L.P.  
- TAX MAP -  
664.2-1-1  
DB 1347 PG 607



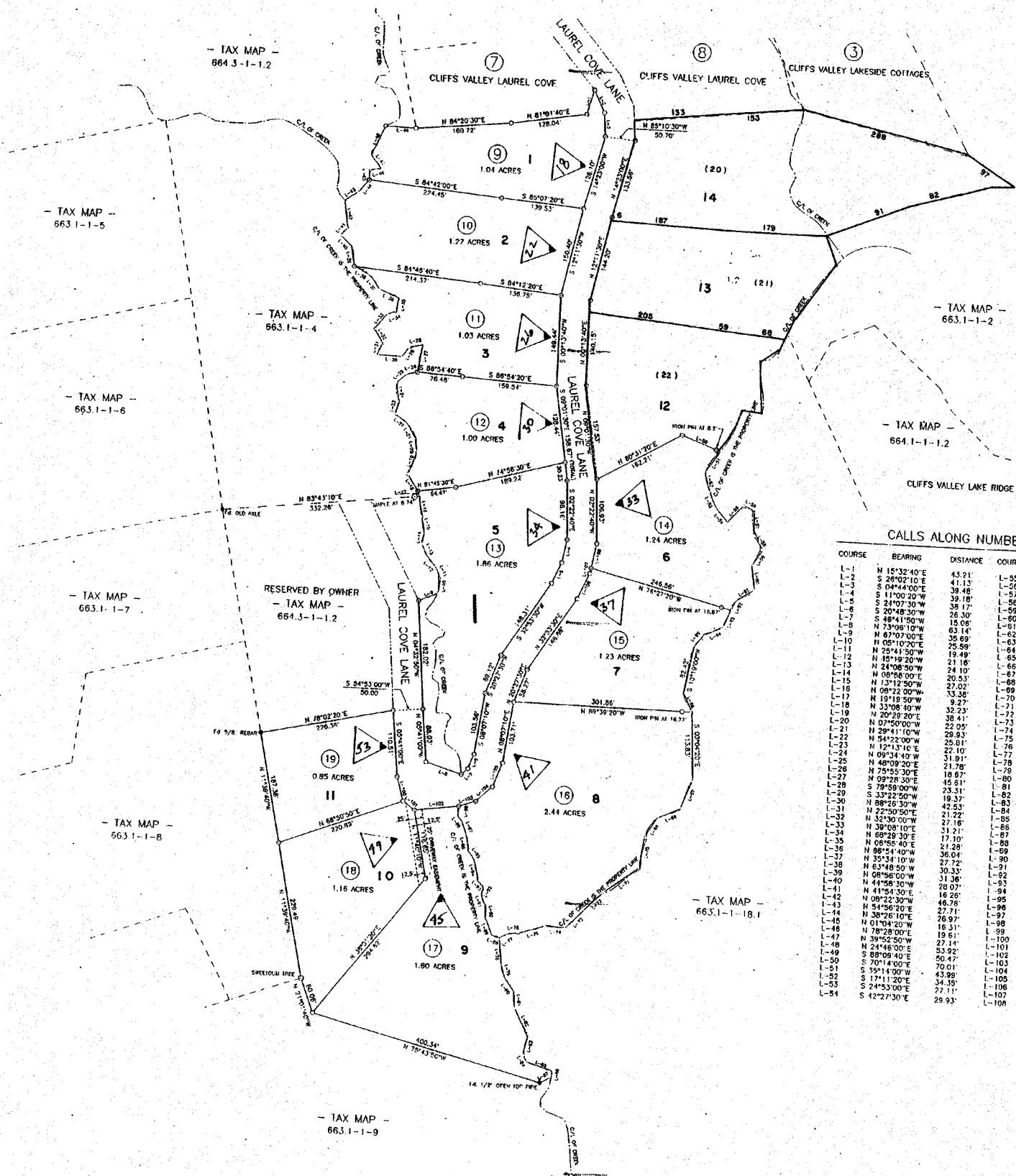
CLIFFS VALLEY HIGH VISTA

GREENVILLE COUNTY TAX MAPS  
GREENVILLE, S. C.

TAX DISTRICT	MAP NUMBER	REVISIONS
	664.9	

SCALE 1" = 100'

INDEX - 4



OLD DATUM JONES ENGINEERS-1975

CALLS ALONG NUMBERED LINES

COURSE	BEARING	DISTANCE	COURSE	BEARING	DISTANCE
L-1	N 15°32'40"E	43.21'	L-55	N 42°58'10"E	39.48'
L-2	S 26°32'10"E	41.13'	L-56	S 82°17'10"E	18.44'
L-3	S 04°44'00"E	38.46'	L-57	S 01°13'50"E	41.06'
L-4	S 11°00'20"W	39.18'	L-58	S 37°48'20"E	28.12'
L-5	S 24°07'30"W	38.17'	L-59	S 37°42'30"W	32.70'
L-6	S 20°48'30"W	26.30'	L-60	S 07°52'20"E	40.86'
L-7	S 48°41'50"W	15.08'	L-61	S 57°00'40"W	35.74'
L-8	N 7°09'10"W	63.14'	L-62	S 24°05'20"W	17.79'
L-9	N 05°10'20"E	25.59'	L-63	S 08°53'00"W	35.63'
L-10	N 28°41'50"W	24.10'	L-64	S 21°38'40"W	23.42'
L-11	N 15°19'20"W	19.49'	L-65	S 26°29'00"W	33.90'
L-12	N 08°22'00"W	21.02'	L-66	S 07°10'00"W	52.44'
L-13	N 13°12'50"W	20.53'	L-67	S 03°51'00"W	48.81'
L-14	N 08°58'00"E	27.02'	L-68	S 31°54'20"W	37.90'
L-15	N 13°12'50"W	20.53'	L-69	S 09°17'00"W	53.28'
L-16	N 08°22'00"W	21.02'	L-70	S 59°53'00"W	73.86'
L-17	N 10°18'50"W	32.23'	L-71	S 44°27'00"W	41.87'
L-18	N 33°08'40"W	9.27'	L-72	S 44°27'00"W	41.87'
L-19	N 07°55'00"W	32.23'	L-73	S 85°17'50"W	15.31'
L-20	N 07°55'00"W	32.23'	L-74	S 73°09'00"W	47.32'
L-21	N 29°41'10"W	22.05'	L-75	S 05°17'00"W	18.50'
L-22	N 54°22'00"W	28.83'	L-76	S 55°51'10"W	44.29'
L-23	N 12°13'14"E	25.01'	L-77	S 08°03'20"E	26.15'
L-24	N 09°34'40"W	22.10'	L-78	S 16°47'40"E	24.97'
L-25	N 48°09'20"E	16.67'	L-79	S 37°38'20"E	26.58'
L-26	N 70°55'30"E	16.67'	L-80	S 05°29'00"E	52.55'
L-27	N 09°28'30"E	16.67'	L-81	S 12°17'40"W	13.08'
L-28	N 79°59'00"W	23.31'	L-82	S 33°15'30"E	45.86'
L-29	N 33°22'50"W	16.67'	L-83	S 71°44'10"E	22.56'
L-30	N 88°26'30"W	42.53'	L-84	S 04°10'20"W	9.40'
L-31	N 22°50'50"E	21.22'	L-85	S 60°46'30"W	22.56'
L-32	N 32°30'00"W	17.10'	L-86	N 72°51'40"W	13.10'
L-33	N 39°08'10"E	17.10'	L-87	N 22°36'40"W	20.83'
L-34	N 89°28'30"E	21.28'	L-88	N 04°41'40"W	20.89'
L-35	N 08°58'40"E	36.04'	L-89	N 22°02'30"W	10.89'
L-36	N 35°34'10"W	27.72'	L-90	N 78°46'30"E	14.61'
L-37	N 63°48'50"W	31.38'	L-91	N 14°06'20"W	36.93'
L-38	N 08°58'00"W	30.33'	L-92	N 11°35'50"W	15.82'
L-39	N 41°58'30"W	28.07'	L-93	N 11°35'50"W	15.82'
L-40	N 41°58'30"W	28.07'	L-94	N 20°18'40"W	24.28'
L-41	N 08°22'30"E	16.26'	L-95	N 37°53'20"W	12.11'
L-42	N 51°56'20"E	27.71'	L-96	N 02°58'20"E	16.43'
L-43	N 30°26'10"E	16.51'	L-97	S 15°45'40"E	42.34'
L-44	N 01°04'20"E	26.99'	L-98	N 70°55'40"E	75.43'
L-45	N 30°26'10"E	16.51'	L-99	N 48°41'50"E	29.88'
L-46	N 78°28'00"E	19.61'	L-100	N 20°48'30"E	37.51'
L-47	N 39°52'50"W	22.14'	L-101	N 24°03'30"E	47.75'
L-48	N 24°46'00"E	50.47'	L-102	N 11°00'20"E	41.79'
L-49	S 80°09'40"E	70.01'	L-103		
L-50	S 70°14'00"E	43.98'	L-104		
L-51	S 17°11'20"E	34.35'	L-105		
L-52	S 24°53'00"E	27.11'	L-106		
L-53	S 42°27'30"E	28.93'	L-107		
L-54			L-108		

CLIFFS VALLEY LAUREL COVE

GREENVILLE COUNTY TAX MAP  
GREENVILLE, S. C.

TAX DISTRICT	MAP NUMBER	REVISION
	664.10	

SCALE 1" = 100' INFEY

TAX MAP  
664.1-1-2  
GAP CREEK L.P.  
DE 1347 PG 607

TAX MAP  
664.1-1-1  
GAP CREEK L.P.  
DE 1347 PG 607

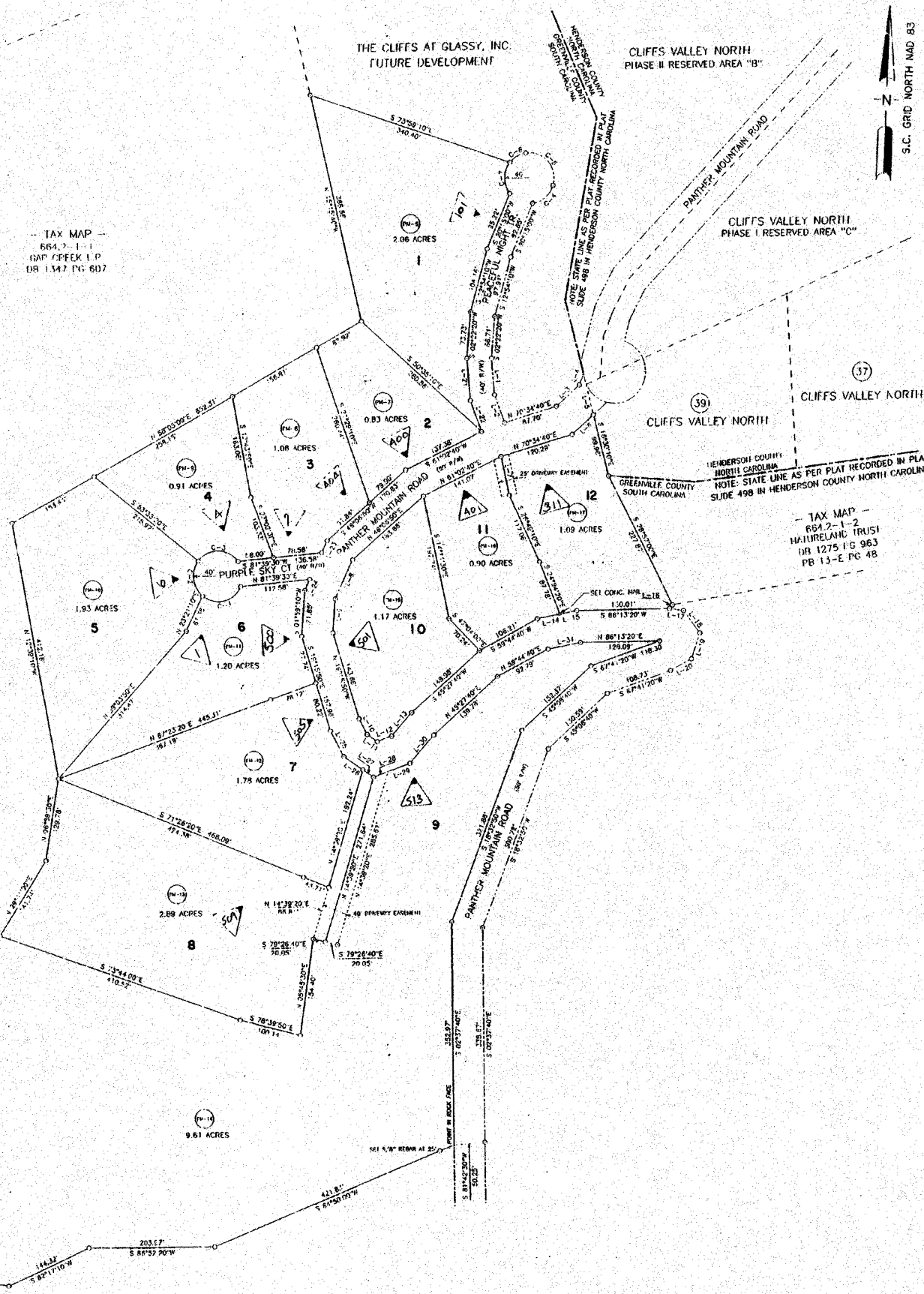
**CURVE TABLE**

CURVE	RADIUS	LENGTH	CHORD	CHORD BEARING
C-1	46.00'	73.67'	63.89'	S 71°44'40" W
C-2	46.00'	69.88'	55.17'	N 09°53'30" W
C-3	46.00'	14.88'	61.42'	S 89°39'00" E
C-4	46.00'	45.76'	3.31'	N 57°47'50" E
C-5	46.00'	60.57'	17.62'	N 30°41'00" W
C-6	46.00'	59.75'	0.00'	S 80°35'30" W
C-7	46.00'	52.15'	8.70'	S 01°04'10" W

**CALLS ALONG NUMBERED LINES**

COURSE	BEARING	DISTANCE
L-1	S 07°00'30"E	57.42'
L-2	S 22°48'20"E	46.70'
L-3	N 45°11'40"E	49.77'
L-4	N 19°14'50"E	18.20'
L-5	S 16°50'10"E	65.53'
L-6	S 45°41'40"W	45.80'
L-7	S 14°19'40"E	62.60'
L-8	S 22°37'20"W	67.45'
L-9	S 01°59'10"W	53.37'
L-10	S 30°28'10"E	27.99'
L-11	S 58°42'20"E	19.85'
L-12	N 67°03'10"E	24.92'
L-13	N 38°45'50"E	49.52'
L-14	N 76°02'00"E	37.51'
L-15	N 76°10'00"E	27.55'
L-16	S 10°18'50"W	7.50'
L-17	S 85°06'30"E	22.50'
L-18	S 39°26'00"E	43.32'
L-19	S 13°58'40"W	43.22'
L-20	S 58°25'50"W	38.57'
L-21	S 07°09'30"E	66.29'
L-22	S 27°48'20"E	52.23'
L-23	S 22°37'20"W	21.22'
L-24	S 30°28'10"E	18.00'
L-25	S 01°59'10"W	45.47'
L-26	S 58°42'20"E	37.16'
L-27	S 58°42'20"E	20.07'
L-28	N 67°03'10"E	25.21'
L-29	N 67°03'10"E	37.79'
L-30	N 38°45'50"E	26.18'
L-31	N 76°02'00"E	53.44'

TAX MAP  
664.1-1-2  
GAP CREEK L.P.  
DE 1347 PG 607  
PB Y PG 117

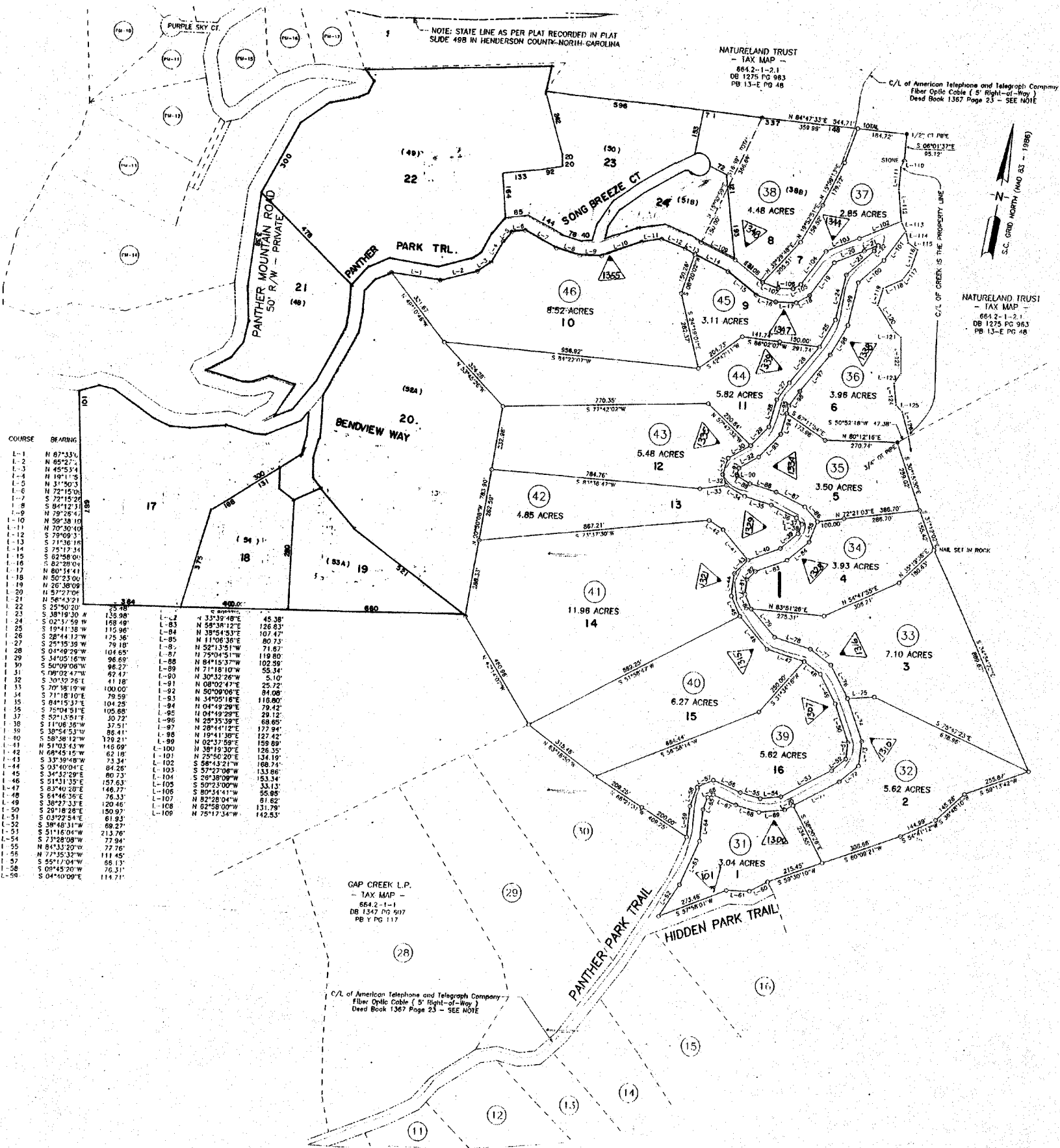


TAX MAP  
664.2-1-2  
HAIURELANE TRUST  
DR 1275 PG 963  
PB 13-E PG 48

**PANTHER MTN. OVERLOOK  
CLIFFS VALLEY NORTH**

GREENVILLE COUNTY TAX MAPS  
GREENVILLE, S. C.

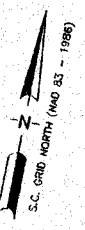
TAX DISTRICT	MAP NUMBER	REVISIONS
352-	664.11	
SCALE 1" = 100'		INDEX-4



COURSE BEARING

L-1	N 67°33'0"
L-2	N 95°27'0"
L-3	N 45°53'4"
L-4	N 19°11'5"
L-5	N 31°50'3"
L-6	N 72°15'0"
L-7	S 72°15'2"
L-8	S 84°12'3"
L-9	N 79°26'4"
L-10	N 59°38'10"
L-11	N 70°30'40"
L-12	S 79°09'3"
L-13	S 71°36'16"
L-14	S 75°17'34"
L-15	S 82°58'0"
L-16	S 82°28'0"
L-17	N 80°14'41"
L-18	N 50°23'00"
L-19	N 20°38'09"
L-20	N 57°27'06"
L-21	N 56°43'51"
L-22	S 25°50'20"
L-23	S 38°19'30"
L-24	S 02°15'58"
L-25	S 19°41'38"
L-26	S 28°44'12"
L-27	S 25°15'38"
L-28	S 04°49'29"
L-29	S 34°05'16"
L-30	S 50°09'06"
L-31	S 09°02'47"
L-32	S 30°12'26"
L-33	S 70°18'10"
L-34	S 84°15'37"
L-35	S 25°04'51"
L-36	S 52°15'51"
L-37	S 11°08'36"
L-38	S 30°54'53"
L-39	S 58°38'12"
L-40	N 81°03'43"
L-41	N 68°45'15"
L-42	S 33°39'48"
L-43	S 03°40'04"
L-44	S 34°12'08"
L-45	S 31°31'35"
L-46	S 83°40'20"
L-47	S 81°46'36"
L-48	S 38°27'33"
L-49	S 28°18'28"
L-50	S 03°02'54"
L-51	S 38°48'31"
L-52	S 51°16'04"
L-53	S 71°02'08"
L-54	N 84°33'20"
L-55	N 77°35'32"
L-56	S 89°11'04"
L-57	S 09°45'20"
L-58	S 04°40'09"

L-2	N 33°39'48"
L-3	N 59°38'12"
L-4	N 39°54'53"
L-5	N 11°06'36"
L-6	N 52°13'51"
L-7	N 75°04'51"
L-8	N 84°15'37"
L-9	N 71°18'10"
L-10	N 30°12'26"
L-11	N 08°02'47"
L-12	N 50°09'06"
L-13	N 34°05'16"
L-14	N 28°35'59"
L-15	N 04°49'29"
L-16	N 04°49'29"
L-17	N 28°14'12"
L-18	N 19°41'38"
L-19	N 02°15'58"
L-20	N 38°19'30"
L-21	N 25°50'20"
L-22	S 84°12'3"
L-23	S 58°12'3"
L-24	S 84°12'3"
L-25	S 84°12'3"
L-26	S 84°12'3"
L-27	S 84°12'3"
L-28	S 84°12'3"
L-29	S 84°12'3"
L-30	S 84°12'3"
L-31	S 84°12'3"
L-32	S 84°12'3"
L-33	S 84°12'3"
L-34	S 84°12'3"
L-35	S 84°12'3"
L-36	S 84°12'3"
L-37	S 84°12'3"
L-38	S 84°12'3"
L-39	S 84°12'3"
L-40	S 84°12'3"
L-41	S 84°12'3"
L-42	S 84°12'3"
L-43	S 84°12'3"
L-44	S 84°12'3"
L-45	S 84°12'3"
L-46	S 84°12'3"
L-47	S 84°12'3"
L-48	S 84°12'3"
L-49	S 84°12'3"
L-50	S 84°12'3"
L-51	S 84°12'3"
L-52	S 84°12'3"
L-53	S 84°12'3"
L-54	S 84°12'3"
L-55	S 84°12'3"
L-56	S 84°12'3"
L-57	S 84°12'3"
L-58	S 84°12'3"



NATURELAND TRUST  
- TAX MAP -  
664.2-1-2.1  
DB 1275 PG 963  
PB 13-E PG 48

GAP CREEK L.P.  
- TAX MAP -  
664.2-1-1  
DB 1347 PG 507  
PB 1 PG 117

CLIFFS VALLEY  
PANTHER MOUNTAIN PARK

GREENVILLE COUNTY TAX MAPS		
GREENVILLE, S. C.		
TAX DISTRICT	MAP NUMBER	REVISIONS
	664.2	
- 355 -	1" = 200'	INDEX



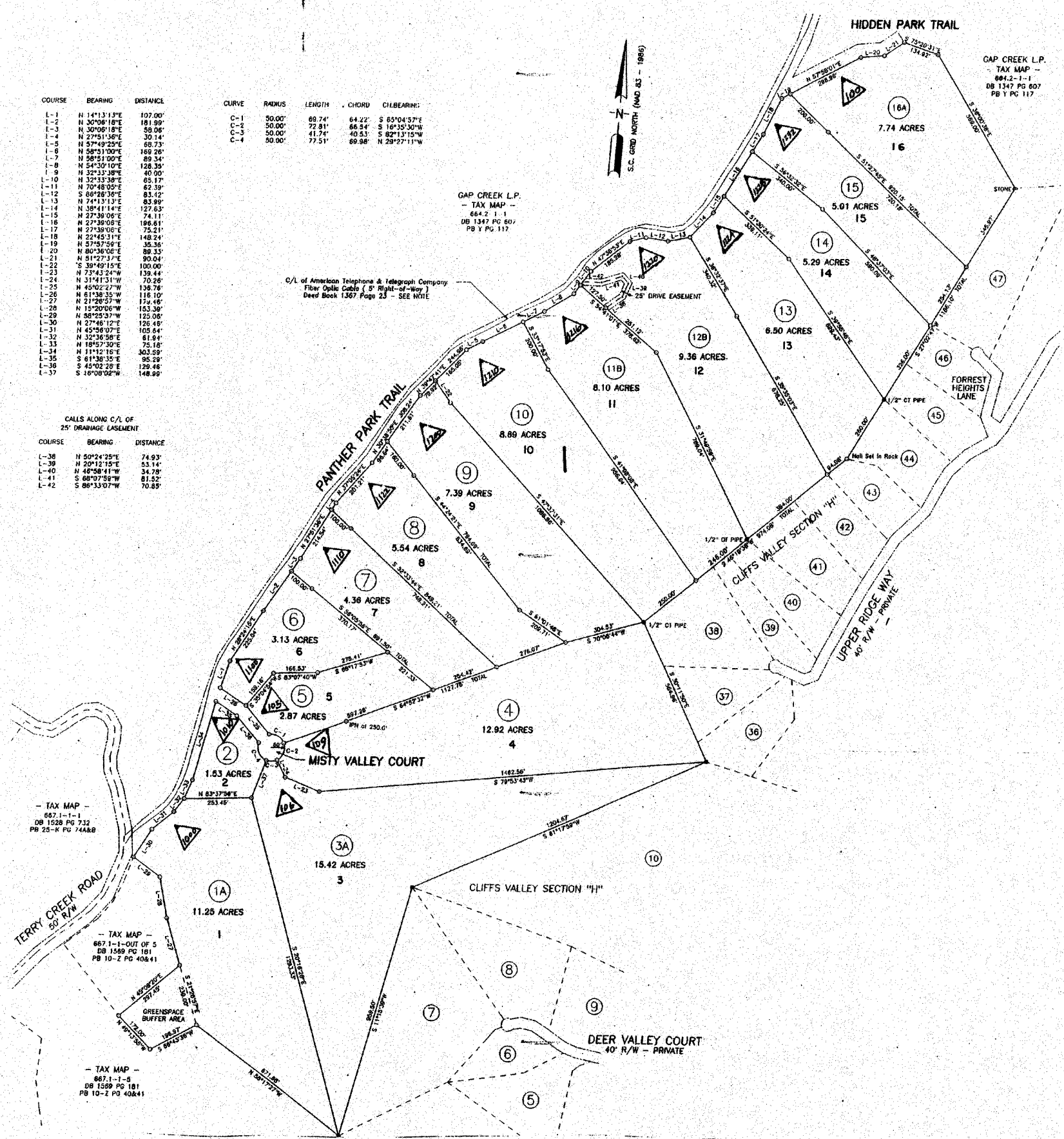
2015

COURSE	BEARING	DISTANCE
L-1	N 141°13'13"E	107.00'
L-2	N 30°06'18"E	181.90'
L-3	N 30°06'18"E	58.06'
L-4	N 27°51'36"E	30.14'
L-5	N 57°49'25"E	65.73'
L-6	N 58°51'00"E	168.20'
L-7	N 58°51'00"E	89.34'
L-8	N 54°30'10"E	128.38'
L-9	N 32°13'38"E	40.00'
L-10	N 32°13'38"E	65.17'
L-11	N 70°48'05"E	62.30'
L-12	S 86°28'30"E	83.12'
L-13	N 74°13'13"E	83.99'
L-14	N 38°41'14"E	127.63'
L-15	N 27°38'06"E	74.11'
L-16	N 27°38'06"E	196.61'
L-17	N 27°38'06"E	75.21'
L-18	N 22°45'31"E	148.24'
L-19	N 37°57'59"E	36.36'
L-20	N 80°36'05"E	88.35'
L-21	N 51°27'37"E	90.04'
L-22	S 39°49'15"E	100.00'
L-23	N 73°43'24"W	138.44'
L-24	N 31°41'31"W	70.28'
L-25	N 45°02'27"W	136.76'
L-26	N 61°38'35"W	116.10'
L-27	N 21°28'57"W	174.48'
L-28	N 15°20'06"W	153.30'
L-29	N 88°25'37"W	122.08'
L-30	N 27°46'12"E	126.49'
L-31	N 45°02'27"E	105.64'
L-32	N 32°16'38"E	61.84'
L-33	N 18°57'30"E	75.18'
L-34	N 11°12'18"E	303.59'
L-35	S 61°30'15"E	95.29'
L-36	S 45°02'28"E	128.48'
L-37	S 16°08'02"W	148.99'

CURVE	RADIUS	LENGTH	CHORD	CHL BEARING
C-1	50.00'	69.74'	64.22'	S 85°04'57"E
C-2	50.00'	72.81'	66.54'	S 16°15'30"W
C-3	50.00'	41.74'	40.53'	S 82°13'15"W
C-4	50.00'	77.51'	60.88'	N 29°27'11"W

CALLS ALONG C/L OF  
25' DRAINAGE EASEMENT

COURSE	BEARING	DISTANCE
L-38	N 50°24'25"E	74.93'
L-39	N 20°12'15"E	53.14'
L-40	N 48°58'41"W	34.78'
L-41	S 68°07'58"W	81.52'
L-42	S 86°33'07"W	70.85'



GAP CREEK L.P.  
- TAX MAP -  
664.2 1-1  
DB 1347 PG 607  
PB Y PG 117

GAP CREEK L.P.  
- TAX MAP -  
664.2 1-1  
DB 1347 PG 607  
PB Y PG 117

C/L of American Telephone & Telegraph Company  
Fiber Optic Cable (5' Right-of-Way)  
Deed Book 1367 Page 23 - SEE WHITE

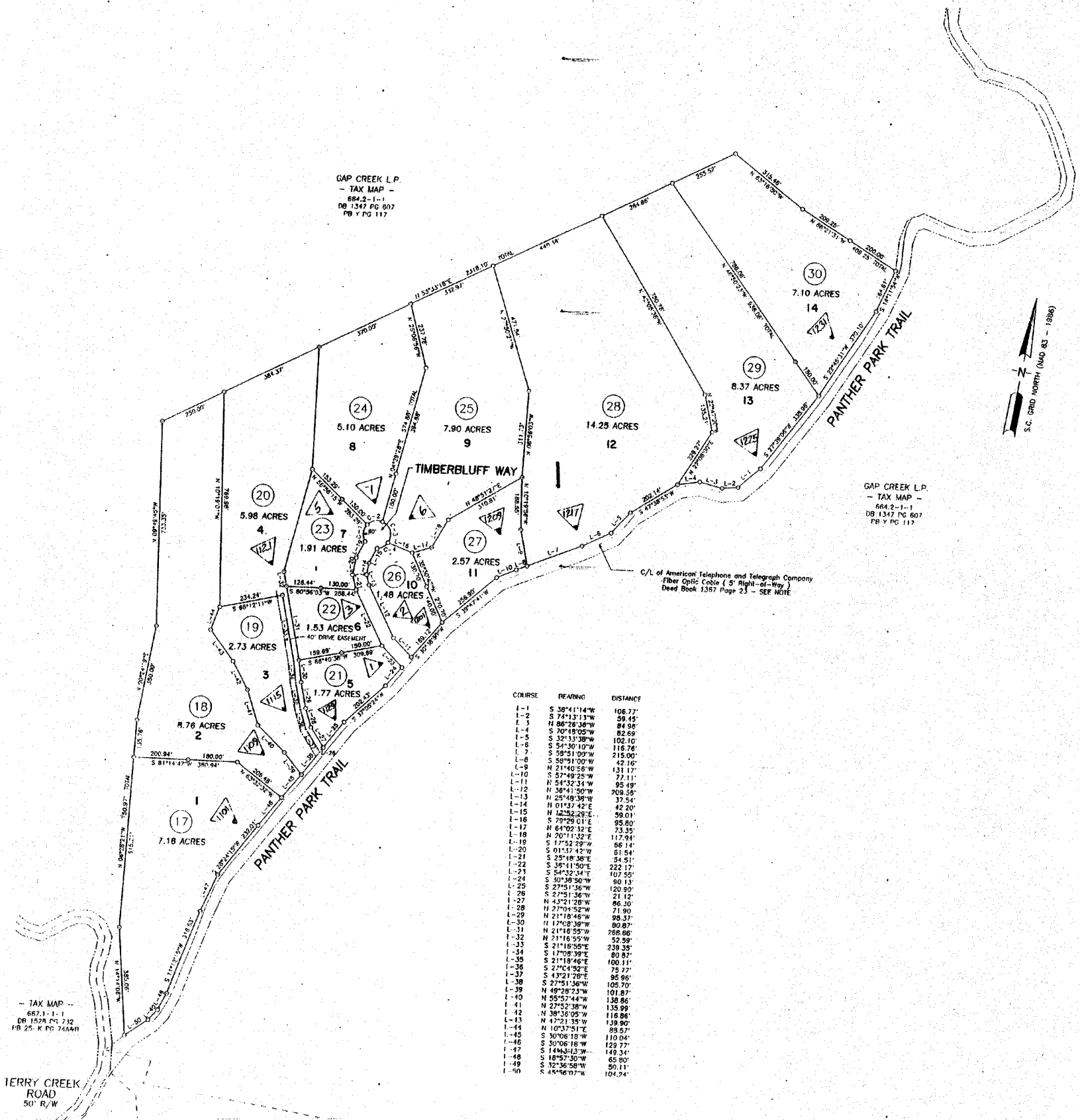
- TAX MAP -  
667.1-1-1  
DB 1528 PG 732  
PB 25-K PG 744&8

- TAX MAP -  
667.1-1-1-OUT OF 5  
DB 1589 PG 181  
PB 10-2 PG 40&41

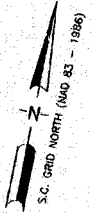
- TAX MAP -  
667.1-1-1-8  
DB 1589 PG 181  
PB 10-2 PG 40&41

CLIFFS VALLEY  
PANTHER MOUNTAIN PARK  
GREENVILLE COUNTY TAX MAPS  
GREENVILLE, S. C.

TAX DISTRICT	MAP NUMBER	REVISIONS
	664.13	



COURSE	BEARING	DISTANCE
L-1	S 38°41'14"W	106.77'
L-2	S 74°13'13"W	59.45'
L-3	N 86°28'38"W	84.98'
L-4	S 70°18'05"W	82.58'
L-5	S 32°13'38"W	102.10'
L-6	S 54°30'10"W	118.78'
L-7	S 59°51'09"W	215.00'
L-8	S 59°51'00"W	42.16'
L-9	N 21°40'55"W	131.17'
L-10	S 57°49'25"W	77.11'
L-11	N 54°32'34"W	95.49'
L-12	N 36°41'50"W	208.28'
L-13	N 25°48'38"W	37.54'
L-14	N 01°37'42"E	42.20'
L-15	N 12°52'28"E	59.01'
L-16	S 79°29'01"E	85.80'
L-17	N 64°02'32"E	73.35'
L-18	N 20°11'32"E	117.94'
L-19	S 17°52'29"W	86.14'
L-20	S 01°37'42"W	61.54'
L-21	S 25°48'38"E	94.51'
L-22	S 38°41'50"E	222.17'
L-23	S 54°32'34"E	107.55'
L-24	S 59°58'50"W	80.15'
L-25	S 27°51'36"W	120.50'
L-26	S 27°51'36"W	21.12'
L-27	N 45°21'28"W	86.35'
L-28	N 27°04'52"W	71.90'
L-29	N 21°18'46"W	98.37'
L-30	N 17°08'39"W	80.87'
L-31	N 21°18'55"W	268.66'
L-32	N 21°18'55"W	52.39'
L-33	S 21°18'55"E	238.35'
L-34	S 17°08'39"E	80.87'
L-35	S 21°18'46"E	100.11'
L-36	S 27°51'36"E	75.77'
L-37	S 43°21'28"E	95.96'
L-38	S 27°51'36"W	105.70'
L-39	N 49°28'23"W	101.87'
L-40	N 55°57'44"W	138.86'
L-41	N 27°52'38"W	135.99'
L-42	N 38°18'05"W	118.86'
L-43	N 47°21'35"W	138.90'
L-44	N 10°37'51"E	85.57'
L-45	S 80°06'18"W	110.04'
L-46	S 30°06'18"W	129.77'
L-47	S 14°43'13"W	149.34'
L-48	S 18°57'30"W	65.80'
L-49	S 32°36'58"W	90.11'
L-50	S 44°56'07"W	104.24'



- TAX MAP -  
667.1-1-1  
DB 1528 PG 732  
PB 25 K PG 744AR

CLIFFS VALLEY  
PANTHER MTN PARK  
GREENVILLE COUNTY TAX MAPS  
GREENVILLE, S.C.

TAX DISTRICT	MAP NUMBER	REVISIONS
	<b>664.14</b>	

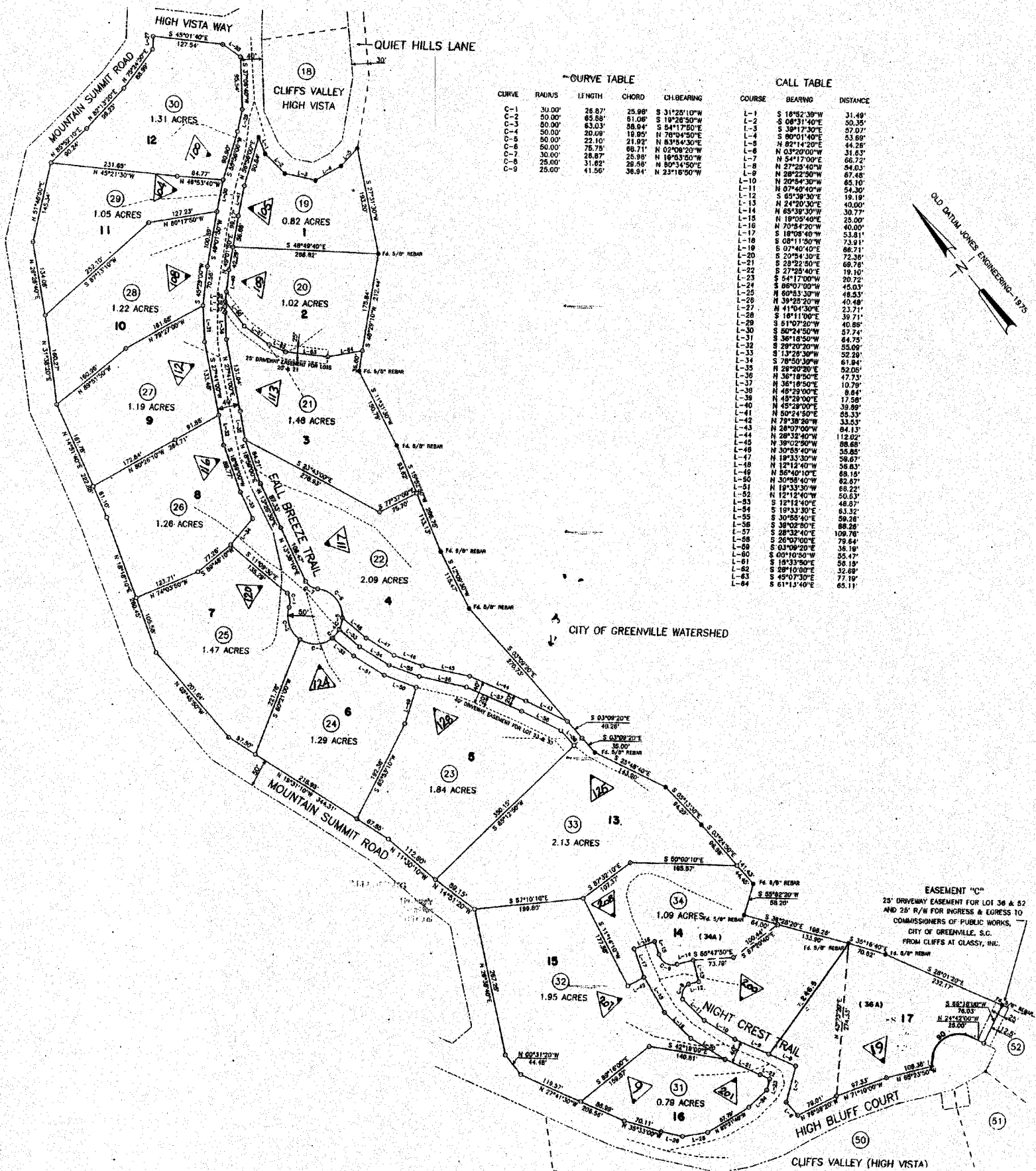
- 355 - SCALE 1" = 200' INDEX-4

RECORDED BY NUMBER 07548  
 12/04/14 10:58 AM

RECORDED BY NUMBER 07548  
 12/04/14 10:58 AM

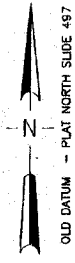
RECORDED BY NUMBER 07548  
 12/04/14 10:58 AM

RECORDED BY NUMBER 07548  
 12/04/14 10:58 AM



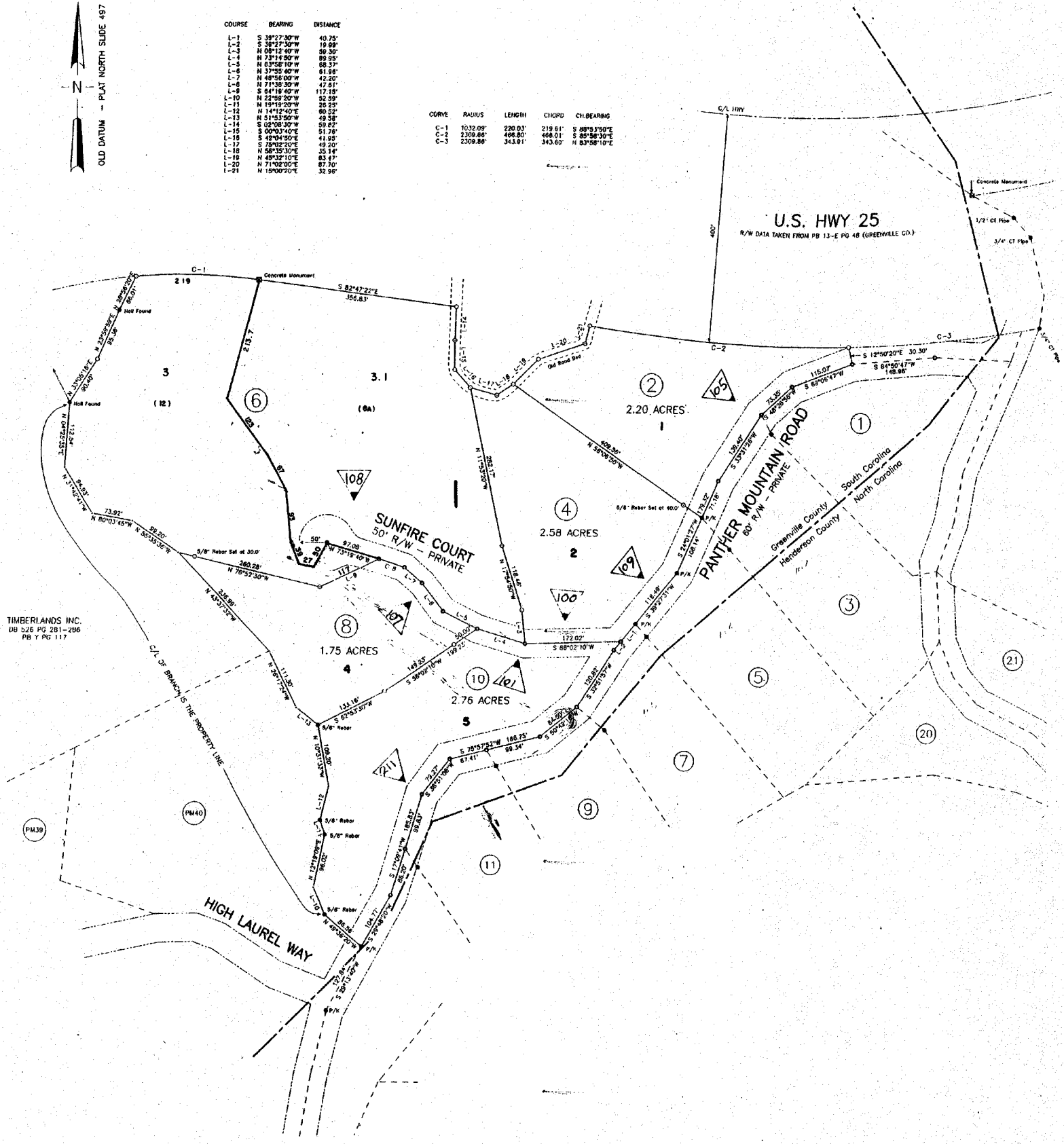
CURVE TABLE					CALL TABLE		
CURVE	RADIUS	LENGTH	CHORD	CHL BEARING	COURSE	BEARING	DISTANCE
C-1	30.00'	26.87'	25.98'	S 31°28'10"W	L-1	S 10°52'30"W	31.49'
C-2	50.00'	65.88'	61.00'	S 10°28'30"W	L-2	S 08°31'40"E	30.35'
C-3	50.00'	63.03'	58.94'	S 54°17'50"E	L-3	S 39°17'30"E	57.07'
C-4	50.00'	30.00'	18.85'	N 78°44'50"E	L-4	S 80°01'40"E	53.89'
C-5	50.00'	22.10'	21.92'	N 63°54'30"E	L-5	N 02°14'20"E	44.28'
C-6	50.00'	76.78'	68.71'	N 02°08'20"W	L-6	N 03°20'00"W	31.63'
C-7	30.00'	28.87'	25.98'	N 19°53'50"W	L-7	N 54°17'00"E	66.72'
C-8	25.00'	31.82'	28.58'	N 80°34'50"E	L-8	N 27°02'40"W	54.03'
C-9	25.00'	41.56'	36.94'	N 23°18'00"W	L-9	N 28°22'50"W	67.48'
					L-10	N 20°54'30"W	65.10'
					L-11	N 07°40'00"W	54.30'
					L-12	S 65°39'30"E	19.19'
					L-13	N 24°20'30"E	40.00'
					L-14	N 65°58'30"W	38.77'
					L-15	N 19°05'40"E	25.00'
					L-16	N 70°54'20"W	40.00'
					L-17	S 19°05'40"W	53.81'
					L-18	S 08°11'50"W	73.91'
					L-19	S 07°40'40"E	86.71'
					L-20	S 20°54'30"E	72.38'
					L-21	S 28°22'50"E	68.78'
					L-22	S 27°29'40"E	19.10'
					L-23	S 44°17'00"W	28.72'
					L-24	S 86°07'00"W	45.03'
					L-25	N 60°53'30"W	48.53'
					L-26	N 39°52'20"W	40.48'
					L-27	N 41°04'30"E	23.71'
					L-28	S 18°11'00"E	39.71'
					L-29	S 11°07'20"W	40.85'
					L-30	S 50°24'50"W	57.74'
					L-31	S 36°18'50"W	64.75'
					L-32	S 22°02'20"W	55.00'
					L-33	S 13°25'30"W	22.29'
					L-34	S 78°50'30"W	61.84'
					L-35	N 39°02'50"W	58.85'
					L-36	N 36°18'50"E	47.73'
					L-37	N 36°18'50"E	10.79'
					L-38	N 48°28'00"E	9.84'
					L-39	N 48°28'00"E	17.58'
					L-40	N 45°28'00"E	39.89'
					L-41	N 50°24'50"E	35.33'
					L-42	N 72°38'20"W	33.33'
					L-43	N 28°07'00"W	84.13'
					L-44	N 28°32'40"W	58.85'
					L-45	N 38°02'50"W	112.02'
					L-46	N 30°55'40"W	35.85'
					L-47	N 19°53'20"W	58.57'
					L-48	N 12°12'40"W	58.83'
					L-49	N 56°40'10"E	68.15'
					L-50	N 30°58'40"W	62.87'
					L-51	N 19°33'30"W	66.22'
					L-52	N 12°12'40"W	50.53'
					L-53	S 12°12'40"E	48.57'
					L-54	S 19°53'30"E	63.32'
					L-55	S 30°55'40"E	59.28'
					L-56	S 38°02'50"E	58.84'
					L-57	S 28°32'40"E	109.78'
					L-58	S 26°07'00"E	79.64'
					L-59	S 03°08'20"E	36.18'
					L-60	S 00°10'30"W	55.47'
					L-61	S 19°33'30"E	58.19'
					L-62	S 28°10'00"E	52.89'
					L-63	S 45°07'30"E	77.19'
					L-64	S 61°13'40"E	65.11'





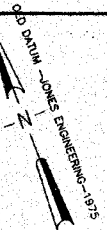
COURSE	BEARING	DISTANCE
L-1	S 39°27'30"W	40.75'
L-2	S 38°27'30"W	19.98'
L-3	N 08°12'40"W	89.30'
L-4	N 23°18'30"W	89.30'
L-5	N 63°58'10"W	88.57'
L-6	N 37°58'40"W	61.98'
L-7	N 48°56'30"W	42.20'
L-8	N 71°38'30"W	47.81'
L-9	S 04°18'40"W	117.58'
L-10	N 22°58'20"W	52.58'
L-11	N 18°18'20"W	26.23'
L-12	N 14°12'40"E	80.52'
L-13	S 51°43'50"W	49.58'
L-14	S 02°08'30"W	59.77'
L-15	S 00°03'40"E	51.28'
L-16	S 42°04'50"E	44.85'
L-17	S 25°02'20"E	49.20'
L-18	N 56°35'30"E	25.14'
L-19	N 49°32'11"E	83.17'
L-20	N 71°02'30"E	87.70'
L-21	N 18°00'20"E	32.98'

CURVE	RADIUS	LENGTH	CHORD	CHL BEARING
C-1	1032.08'	220.03'	219.61'	S 88°43'50"E
C-2	2309.88'	496.82'	468.01'	S 82°56'30"E
C-3	2309.88'	343.91'	343.60'	N 83°58'10"E



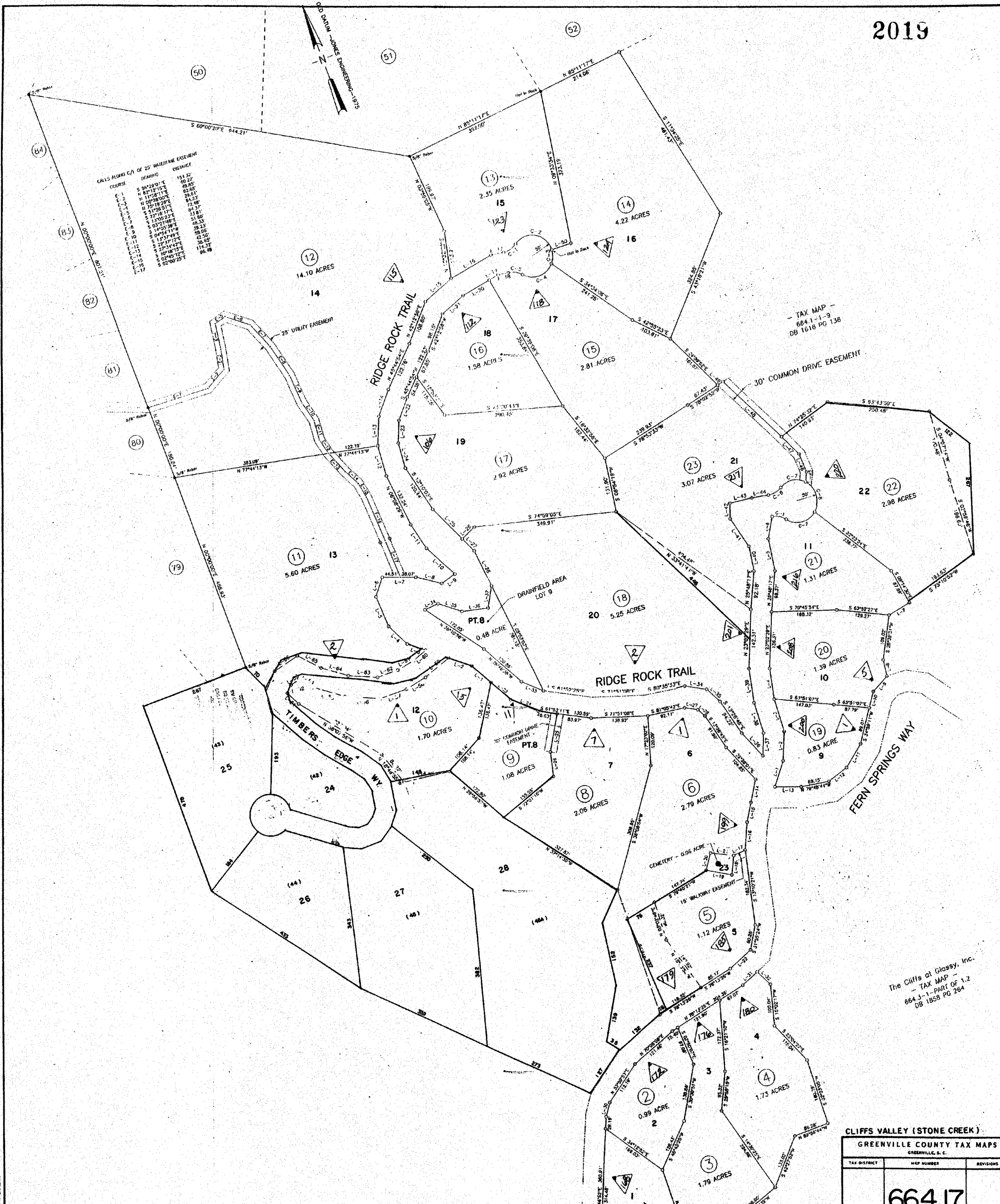
CLIFFS VALLEY NORTH		
GREENVILLE COUNTY TAX MAPS		
GREENVILLE, S. C.		
TAX DISTRICT	MAP NUMBER	REVISIONS
	664.16	

2019



CALLS ALONG C/O OF 25' WATERLINE EASEMENT

COURSE	BEARING	DISTANCE
E-1	S 90°29'01"E	151.57
E-2	N 87°12'11"E	60.22
E-3	N 11°58'11"E	68.88
E-4	N 09°58'00"E	28.81
E-5	N 10°19'29"E	64.32
E-6	S 51°28'31"E	71.48
E-7	S 1°05'23"E	114.31
E-8	S 1°05'23"E	51.60
E-9	S 04°52'39"E	38.23
E-10	S 04°52'39"E	38.23
E-11	S 1°37'49"E	22.50
E-12	S 1°37'49"E	22.50
E-13	S 1°37'49"E	22.50
E-14	S 1°37'49"E	22.50
E-15	S 62°43'12"E	114.32
E-16	S 62°43'12"E	114.32
E-17	S 02°00'25"E	96.48

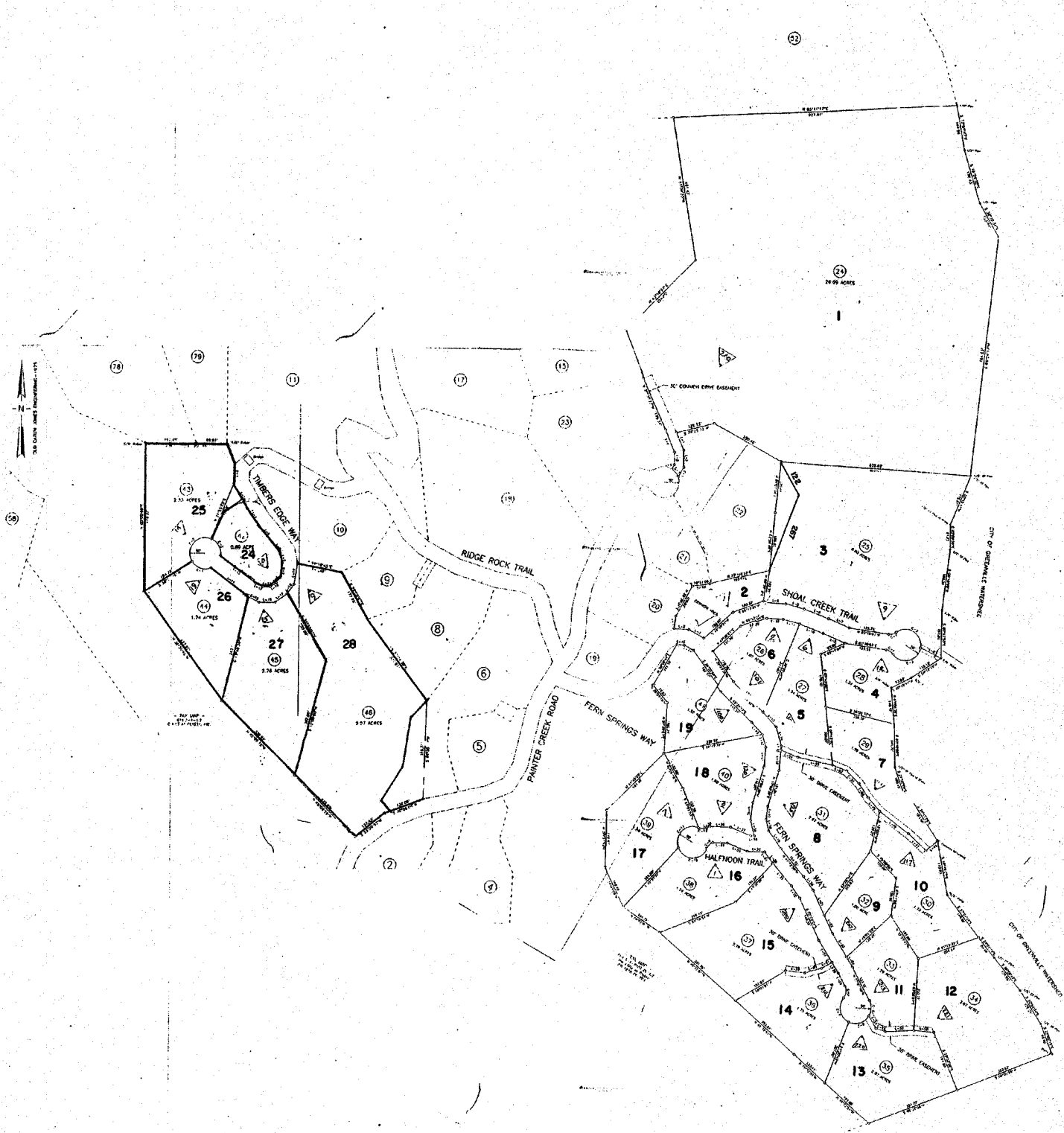


TAX MAP - 664.1-1-9 DB 1516 PG 136

The Cliffs at Glassy, Inc. - TAX MAP - 664.3-1-PART OF 1.2 DB 1858 PG 264

CLIFFS VALLEY (STONE CREEK) GREENVILLE COUNTY TAX MAPS GREENVILLE, S.C.

TAX DISTRICT	MAP NUMBER	REVISIONS
	664.17	

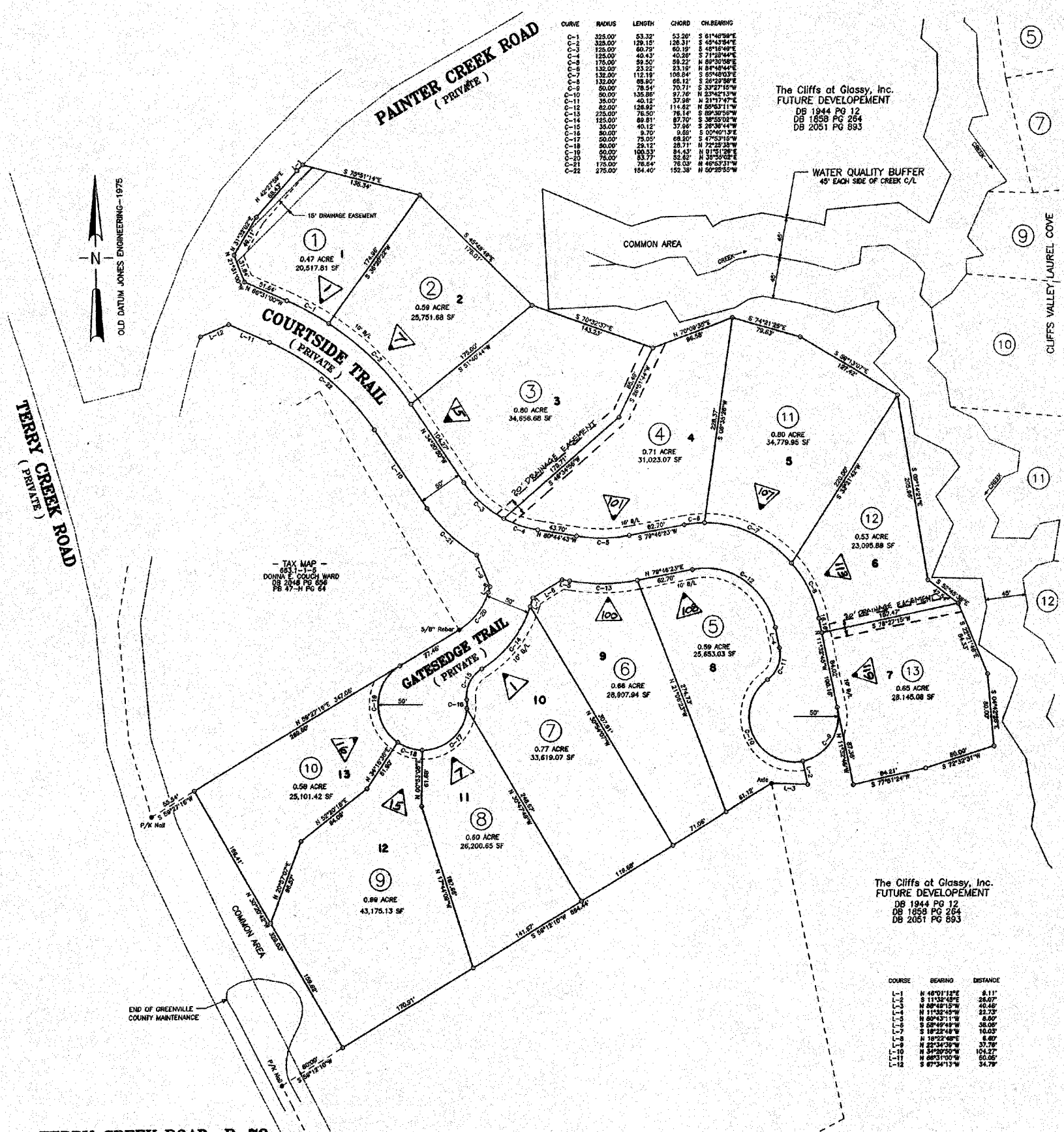


**CLIFFS VALLEY STONE CREEK PH-II**  
**GREENVILLE COUNTY TAX MAPS**  
 GREENVILLE, S. C.

TAX DISTRICT	MAP NUMBER	REVISIONS
	<b>664.18</b>	

© 2020 JACOBS ENGINEERING GROUP, INC.

RECORDED BY: NANCY H. GOSAR  
 RECORDED BY: NANCY H. GOSAR  
 RECORDED BY: NANCY H. GOSAR



CURVE	RADIUS	LENGTH	CHORD	CH BEARING
C-1	325.00'	53.32'	53.26'	S 81°40'50"E
C-2	325.00'	129.15'	128.31'	S 48°43'54"E
C-3	325.00'	80.75'	80.19'	S 48°18'40"E
C-4	125.00'	40.43'	40.26'	S 71°02'44"E
C-5	175.00'	99.50'	98.22'	N 89°30'08"E
C-6	132.00'	23.22'	23.19'	N 89°48'44"E
C-7	132.00'	112.19'	108.84'	S 82°48'03"E
C-8	50.00'	89.90'	86.12'	S 26°22'38"E
C-9	50.00'	78.54'	75.71'	S 32°21'10"W
C-10	50.00'	135.86'	97.76'	N 23°42'13"W
C-11	35.00'	40.12'	37.98'	N 21°17'47"E
C-12	42.00'	128.82'	114.62'	N 50°53'11"W
C-13	233.00'	76.50'	76.14'	S 89°38'59"W
C-14	125.00'	89.81'	87.70'	S 38°25'08"W
C-15	35.00'	40.12'	37.98'	S 26°22'38"E
C-16	50.00'	89.70'	8.60'	S 02°40'13"E
C-17	50.00'	75.05'	68.90'	S 47°53'19"W
C-18	80.00'	28.12'	28.71'	N 78°25'38"W
C-19	60.00'	100.33'	84.43'	N 01°01'28"E
C-20	75.00'	23.77'	23.62'	N 37°02'02"E
C-21	175.00'	76.64'	76.03'	N 49°53'21"W
C-22	275.00'	164.40'	152.38'	N 69°29'55"W

The Cliffs at Glassy, Inc.  
 FUTURE DEVELOPMENT  
 DB 1944 PG 12  
 DB 1858 PG 264  
 DB 2051 PG 593

WATER QUALITY BUFFER  
 45' EACH SIDE OF CREEK C/L

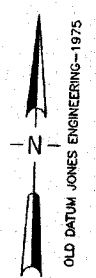


- TAX MAP -  
 6631-1-5  
 DONNY E. COUGH WARD  
 DB 2048 PG 606  
 PB 47-N PG 64

The Cliffs at Glassy, Inc.  
 FUTURE DEVELOPMENT  
 DB 1944 PG 12  
 DB 1858 PG 264  
 DB 2051 PG 593

COURSE	BEARING	DISTANCE
L-1	N 48°01'12"E	8.11'
L-2	S 11°32'48"E	26.07'
L-3	N 89°48'15"W	40.66'
L-4	N 11°52'45"W	23.73'
L-5	N 89°43'11"W	8.60'
L-6	S 02°44'44"W	35.00'
L-7	S 18°22'48"W	10.03'
L-8	N 18°22'48"E	8.80'
L-9	N 23°34'55"W	37.78'
L-10	N 34°29'55"W	104.27'
L-11	N 60°31'00"W	50.00'
L-12	S 87°34'13"W	34.79'

TERRY CREEK ROAD R-72

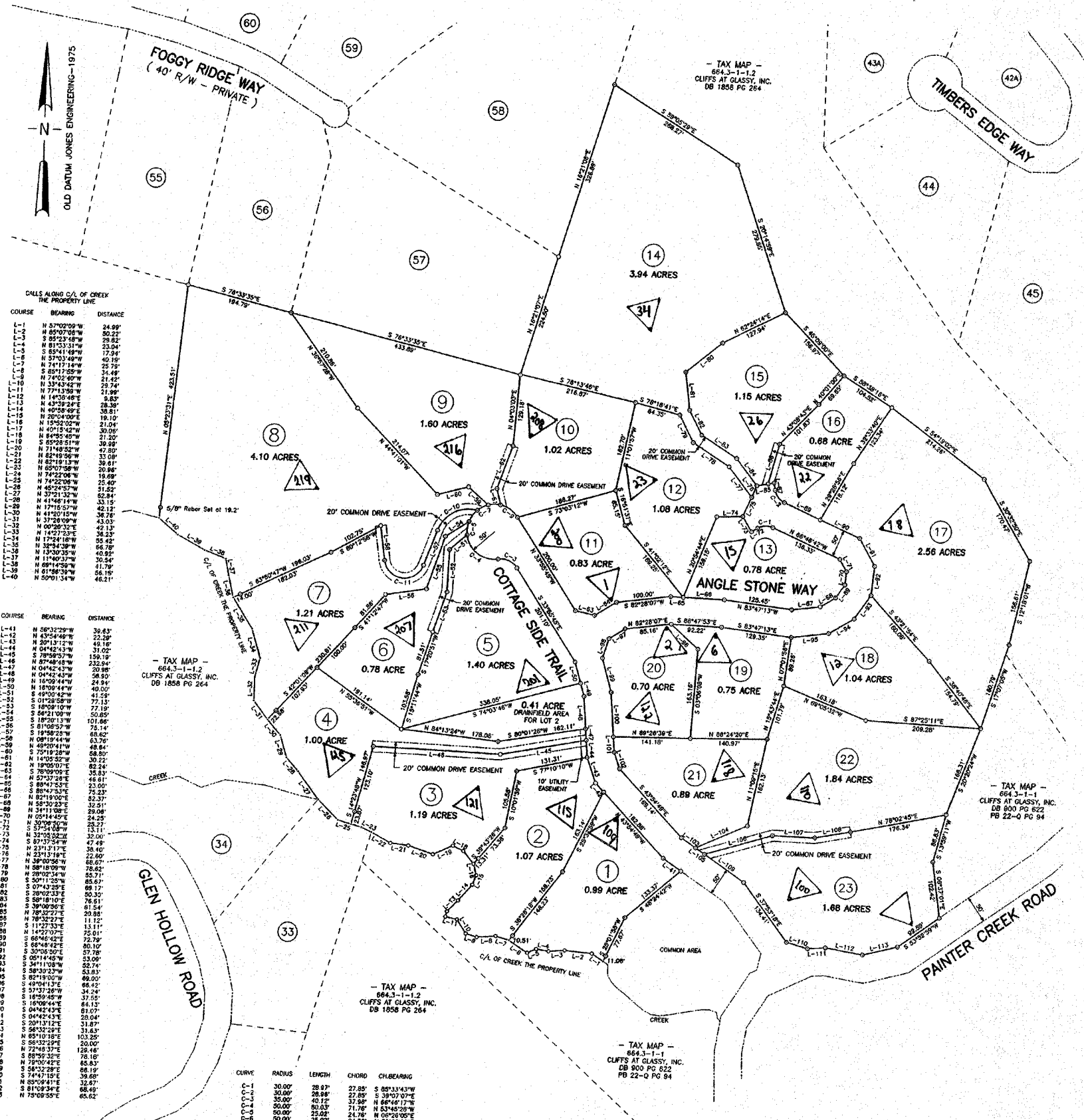


CALLS ALONG C/A OF CREEK THE PROPERTY LINE

COURSE	BEARING	DISTANCE
L-1	N 57°02'02"W	24.99'
L-2	S 85°07'08"W	90.22'
L-3	S 85°23'16"W	23.04'
L-4	S 83°41'16"W	17.94'
L-5	N 57°03'46"W	40.19'
L-6	N 74°11'14"W	25.79'
L-7	S 85°17'55"W	34.49'
L-8	N 77°13'59"W	21.99'
L-9	N 14°05'46"E	25.74'
L-10	N 33°42'40"W	21.42'
L-11	N 77°13'59"W	21.99'
L-12	N 14°05'46"E	25.74'
L-13	N 43°58'24"E	28.38'
L-14	N 40°05'49"E	38.81'
L-15	N 20°04'00"E	19.10'
L-16	N 10°52'02"W	21.04'
L-17	N 84°55'45"W	39.09'
L-18	N 84°55'45"W	21.20'
L-19	N 82°19'13"W	39.09'
L-20	N 71°48'32"W	47.80'
L-21	N 82°19'13"W	39.09'
L-22	N 82°19'13"W	39.09'
L-23	N 65°07'58"W	20.88'
L-24	N 74°22'08"W	18.68'
L-25	N 74°22'08"W	25.40'
L-26	N 45°25'57"W	31.52'
L-27	N 37°31'32"W	62.94'
L-28	N 41°48'14"W	33.15'
L-29	N 17°15'52"W	42.13'
L-30	N 41°20'15"W	36.78'
L-31	S 37°28'08"W	43.03'
L-32	N 00°28'32"E	42.13'
L-33	N 14°05'46"E	25.74'
L-34	N 17°24'18"W	55.42'
L-35	N 32°50'39"W	66.78'
L-36	N 13°30'33"W	41.79'
L-37	N 11°40'37"W	30.54'
L-38	N 08°18'39"W	56.15'
L-39	N 01°58'39"W	56.15'
L-40	N 50°01'34"W	48.21'

COURSE	BEARING	DISTANCE
L-41	N 58°32'29"W	39.63'
L-42	N 43°54'49"W	22.29'
L-43	N 20°13'17"W	16.16'
L-44	N 04°42'43"W	31.02'
L-45	S 78°05'57"W	159.80'
L-46	N 87°48'48"W	232.94'
L-47	N 04°42'43"W	20.88'
L-48	N 04°42'43"W	20.88'
L-49	N 16°09'44"W	24.94'
L-50	N 18°05'44"W	40.00'
L-51	S 49°00'42"W	41.59'
L-52	S 01°05'10"W	77.19'
L-53	S 18°08'10"W	27.19'
L-54	S 49°00'42"W	50.85'
L-55	S 18°05'11"W	101.86'
L-56	S 01°05'10"W	75.14'
L-57	S 18°08'10"W	43.03'
L-58	N 08°18'44"W	63.76'
L-59	N 09°05'14"W	48.84'
L-60	S 70°18'28"W	58.80'
L-61	N 14°05'32"W	30.22'
L-62	N 18°05'11"W	82.24'
L-63	S 78°09'09"E	35.83'
L-64	N 07°32'28"E	46.81'
L-65	S 80°41'53"E	23.00'
L-66	S 80°41'53"E	75.23'
L-67	N 82°19'00"E	62.37'
L-68	N 30°30'23"E	32.51'
L-69	S 34°11'08"E	28.08'
L-70	N 05°14'45"E	24.25'
L-71	N 30°06'52"E	28.27'
L-72	S 57°34'03"W	13.11'
L-73	N 30°06'52"E	32.00'
L-74	S 87°37'54"W	47.49'
L-75	N 23°13'16"E	36.40'
L-76	N 23°13'16"E	22.50'
L-77	N 39°00'58"W	68.67'
L-78	N 08°18'05"W	78.52'
L-79	N 28°02'34"W	55.71'
L-80	S 00°11'05"W	85.87'
L-81	S 07°43'25"E	68.17'
L-82	S 28°02'33"E	50.30'
L-83	N 78°32'27"E	76.51'
L-84	S 39°00'58"W	61.54'
L-85	N 78°32'27"E	29.88'
L-86	N 78°32'27"E	11.12'
L-87	S 11°27'33"E	75.19'
L-88	N 14°27'07"E	72.01'
L-89	S 66°46'42"E	72.79'
L-90	S 66°46'42"E	60.10'
L-91	S 30°06'50"E	57.78'
L-92	S 05°14'45"W	33.09'
L-93	S 34°11'08"W	52.74'
L-94	S 58°33'37"W	53.83'
L-95	S 87°19'00"W	58.00'
L-96	S 49°04'13"E	66.42'
L-97	S 57°37'28"W	46.24'
L-98	S 18°59'45"W	37.55'
L-99	S 18°00'44"E	64.13'
L-100	S 04°42'43"E	81.07'
L-101	S 04°42'43"E	23.04'
L-102	S 04°42'43"E	31.87'
L-103	S 58°32'29"E	31.63'
L-104	N 85°10'15"E	103.25'
L-105	S 58°32'29"E	20.00'
L-106	N 72°40'37"E	75.16'
L-107	S 68°50'32"E	126.46'
L-108	N 78°00'42"E	65.83'
L-109	S 83°32'29"E	68.19'
L-110	S 74°47'15"E	39.66'
L-111	N 85°09'41"E	32.67'
L-112	S 81°09'34"E	66.46'
L-113	N 78°09'59"E	65.62'

CURVE	RADIUS	LENGTH	CHORD	CHL BEARING
C-1	30.00'	28.67'	27.85'	S 85°33'43"W
C-2	30.00'	28.98'	27.85'	S 38°07'07"E
C-3	30.00'	40.12'	37.98'	N 84°46'17"W
C-4	50.00'	80.03'	71.76'	N 63°48'28"W
C-5	50.00'	25.02'	24.76'	N 00°20'05"E
C-6	50.00'	25.02'	24.76'	N 35°05'28"E
C-7	50.00'	22.48'	22.28'	N 88°19'20"E
C-8	50.00'	22.47'	22.28'	N 88°04'33"E
C-9	50.00'	38.37'	36.38'	S 50°29'19"E
C-10	60.00'	86.72'	80.85'	S 82°20'11"W
C-11	37.00'	97.98'	71.75'	N 84°10'38"W



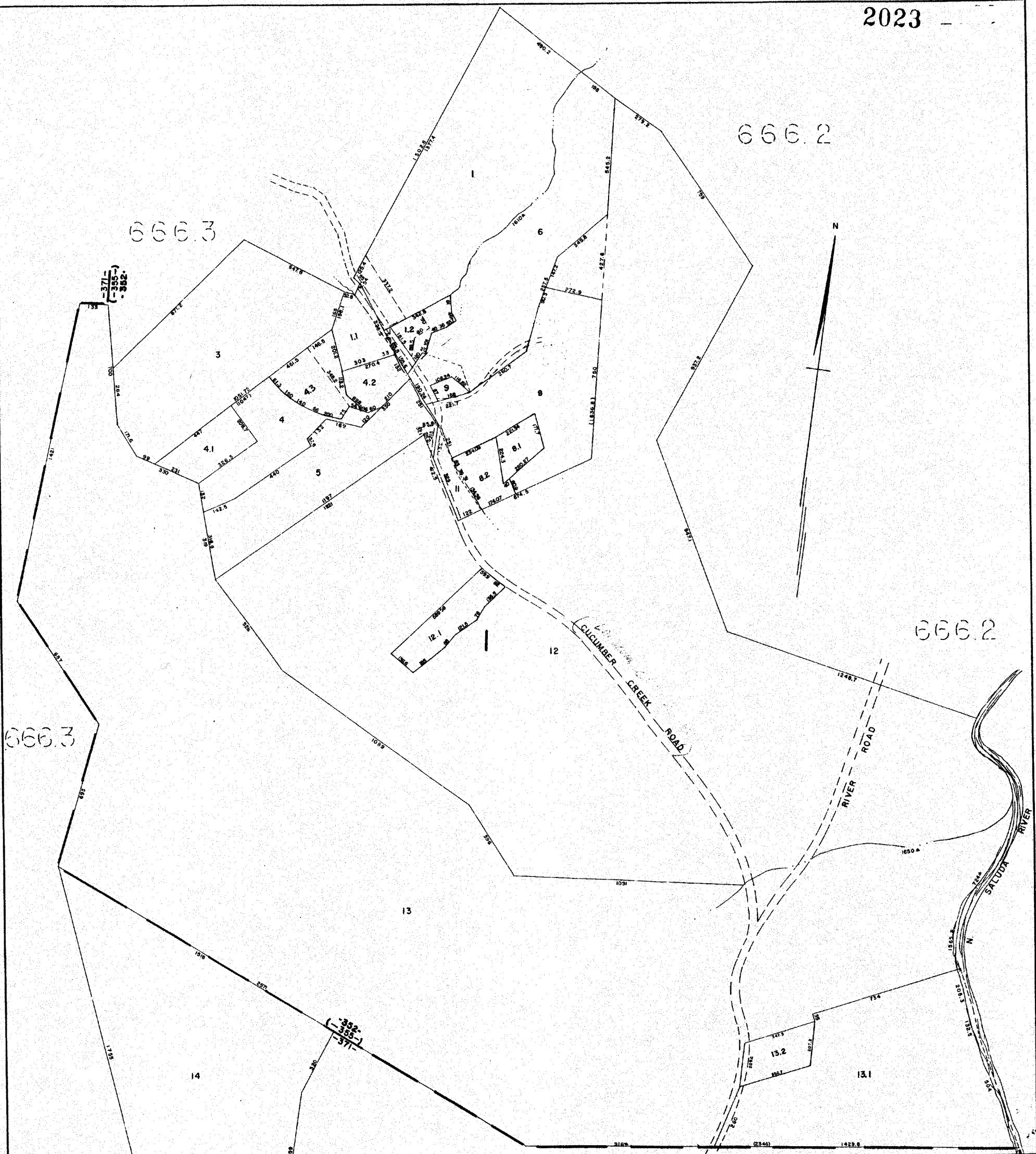
CLIFFS VALLEY STONE CREEK PH-II  
 GREENVILLE COUNTY TAX MAPS  
 GREENVILLE, S. C.

TAX DISTRICT	MAP NUMBER	REVISORS
	664.20	



PLANNED DEVELOPMENT - IRVINE, CALIFORNIA  
 RECORD BY NUMBER OF MAP  
 REVISIONS

2023



GREENVILLE COUNTY TAX MAP		
TAX DISTRICT	MAP NUMBER	REVISIONS
-371- -355- -352-	666.1	B...
SCALE 1" = 200'		

522.2

HWY. 11

666.3

666.4

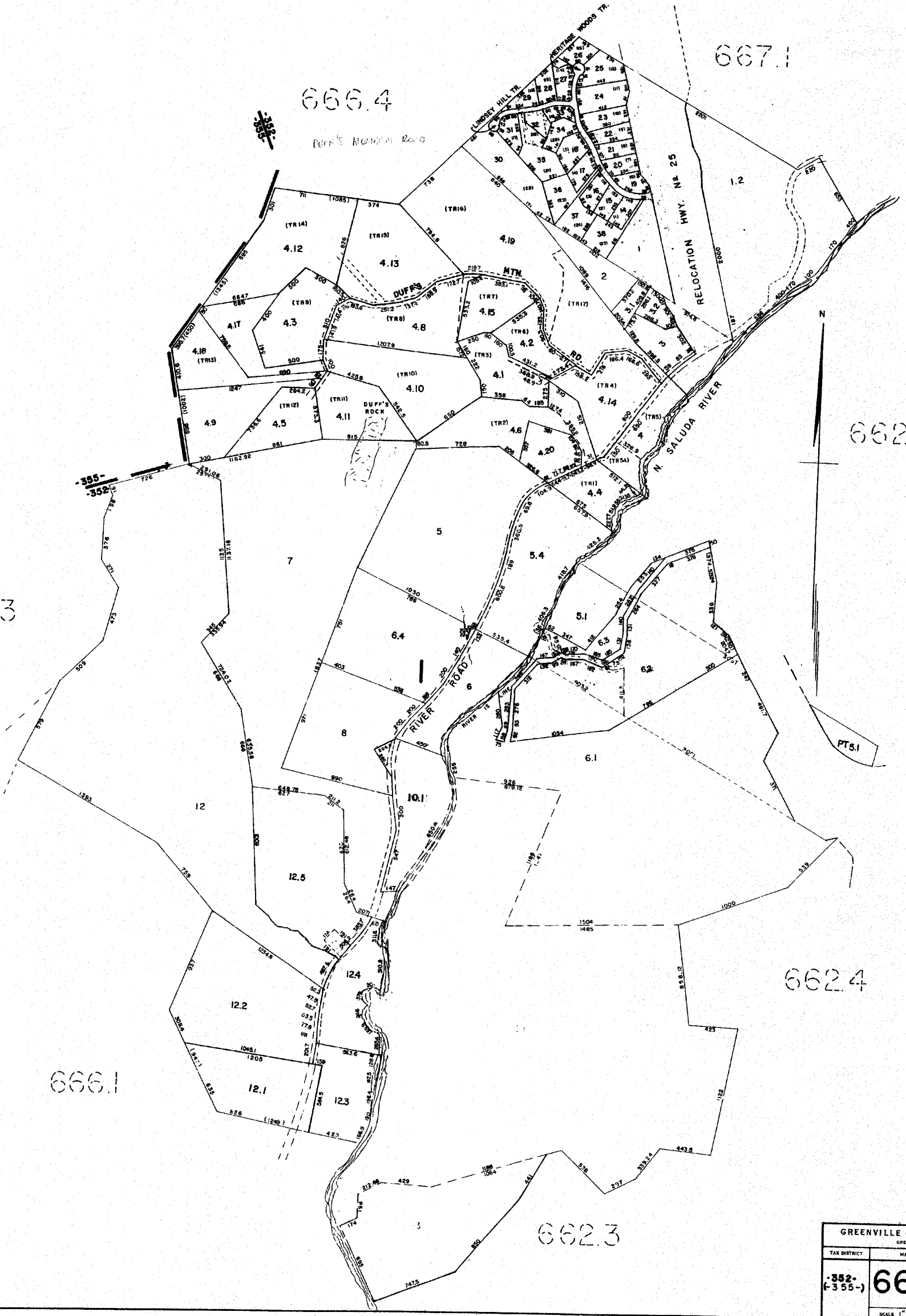
667.1

662.5

662.4

666.1

662.3



GREENVILLE COUNTY TAX MAPS GREENVILLE, S. C.		
TAX DISTRICT	MAP NUMBER	REVISIONS
352- (-355-)	<b>666.2</b>	B68
SCALE 1" = 400'		INDEX-4

2025

669.3

666.4

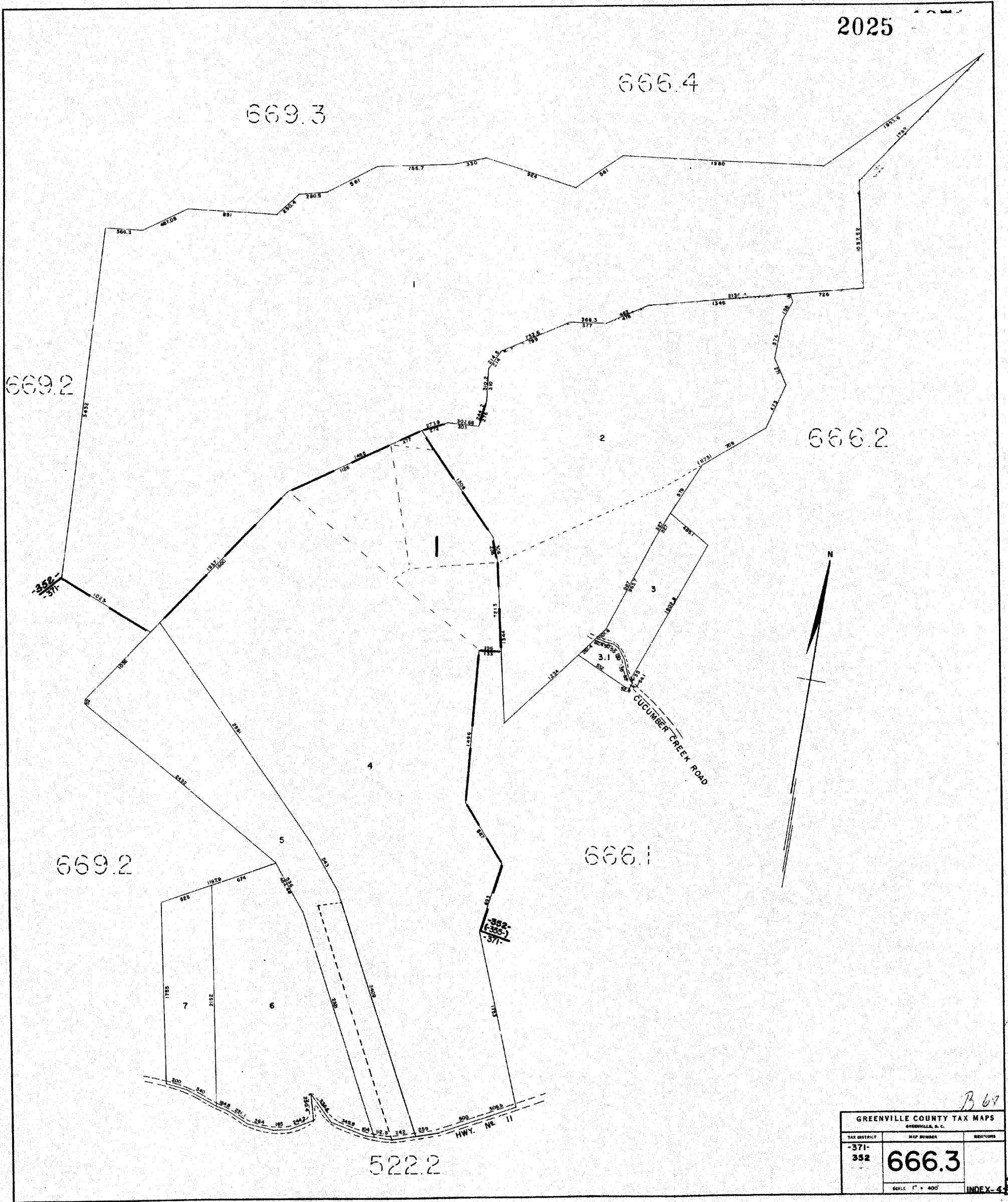
669.2

666.2

669.2

666.1

522.2



GREENVILLE COUNTY TAX MAPS		
TAX DISTRICT	MAP NUMBER	REVISIONS
-371- 352	666.3	
SCALE 1" = 400'		INDEX-4

B 67



667.2

2026

667.2

667.1

670.3

667.1

666.2

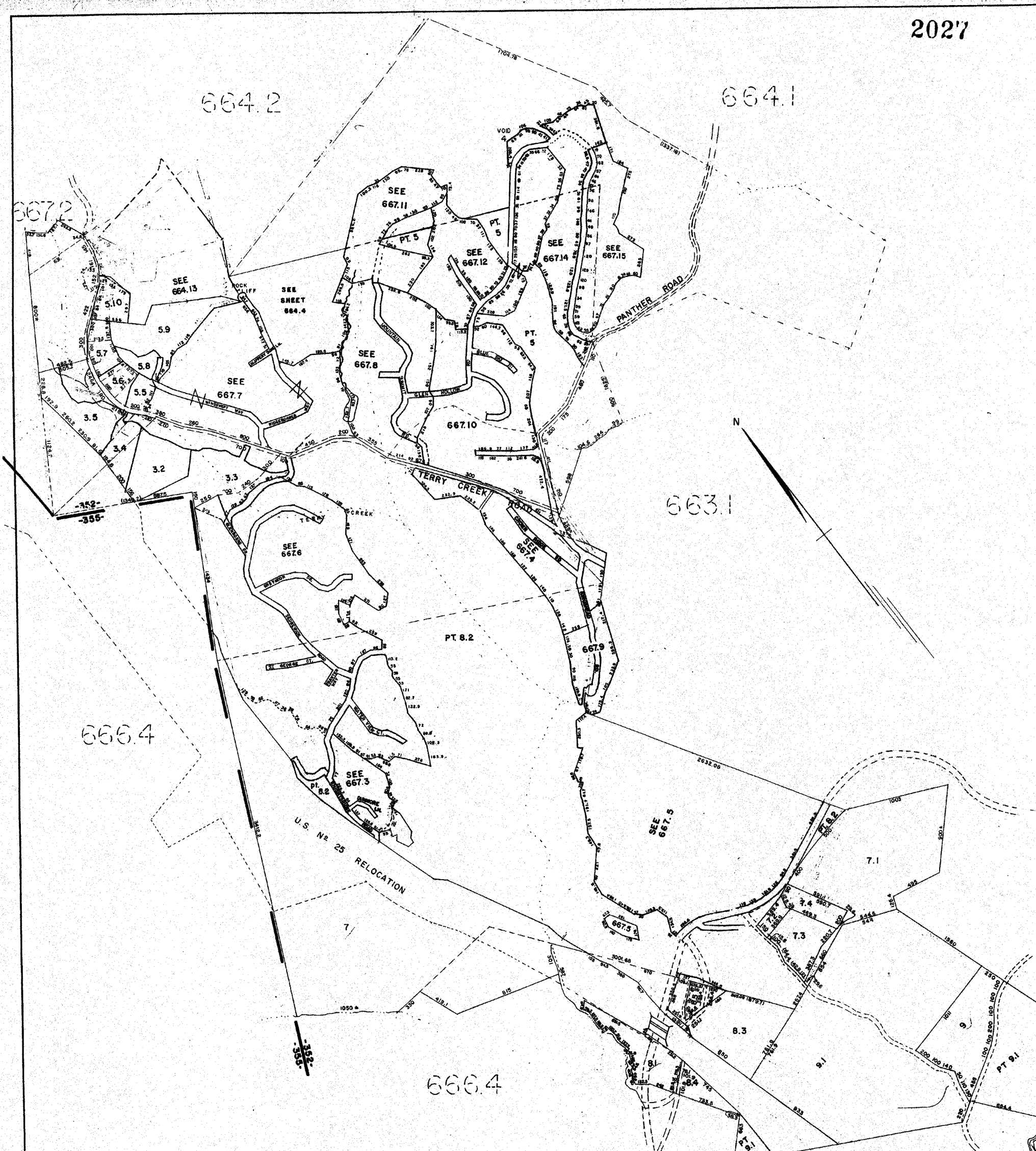
666.3



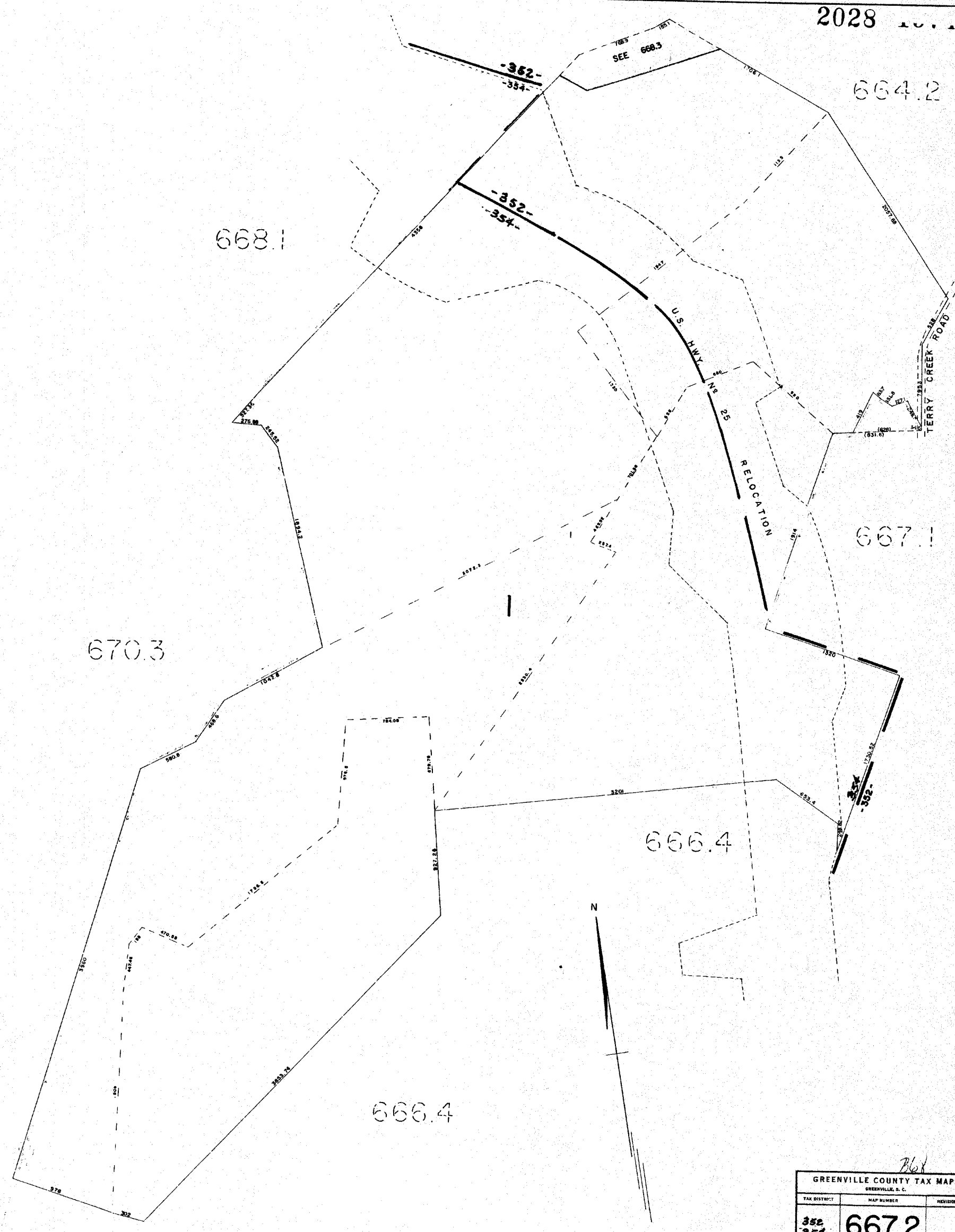
*P. 168*

GREENVILLE COUNTY TAX MAPS		
GREENVILLE, S. C.		
TAX DISTRICT	MAP NUMBER	REVISIONS
352-355	666.4	
SCALE 1" = 400'		INDEX - 4

2027



GREENVILLE COUNTY TAX MAPS GREENVILLE, S. C.		
TAX DISTRICT	MAP NUMBER	REVISIONS
(355-) 352	<b>667.1</b>	B01
SCALE 1" = 400'		INDEX-3



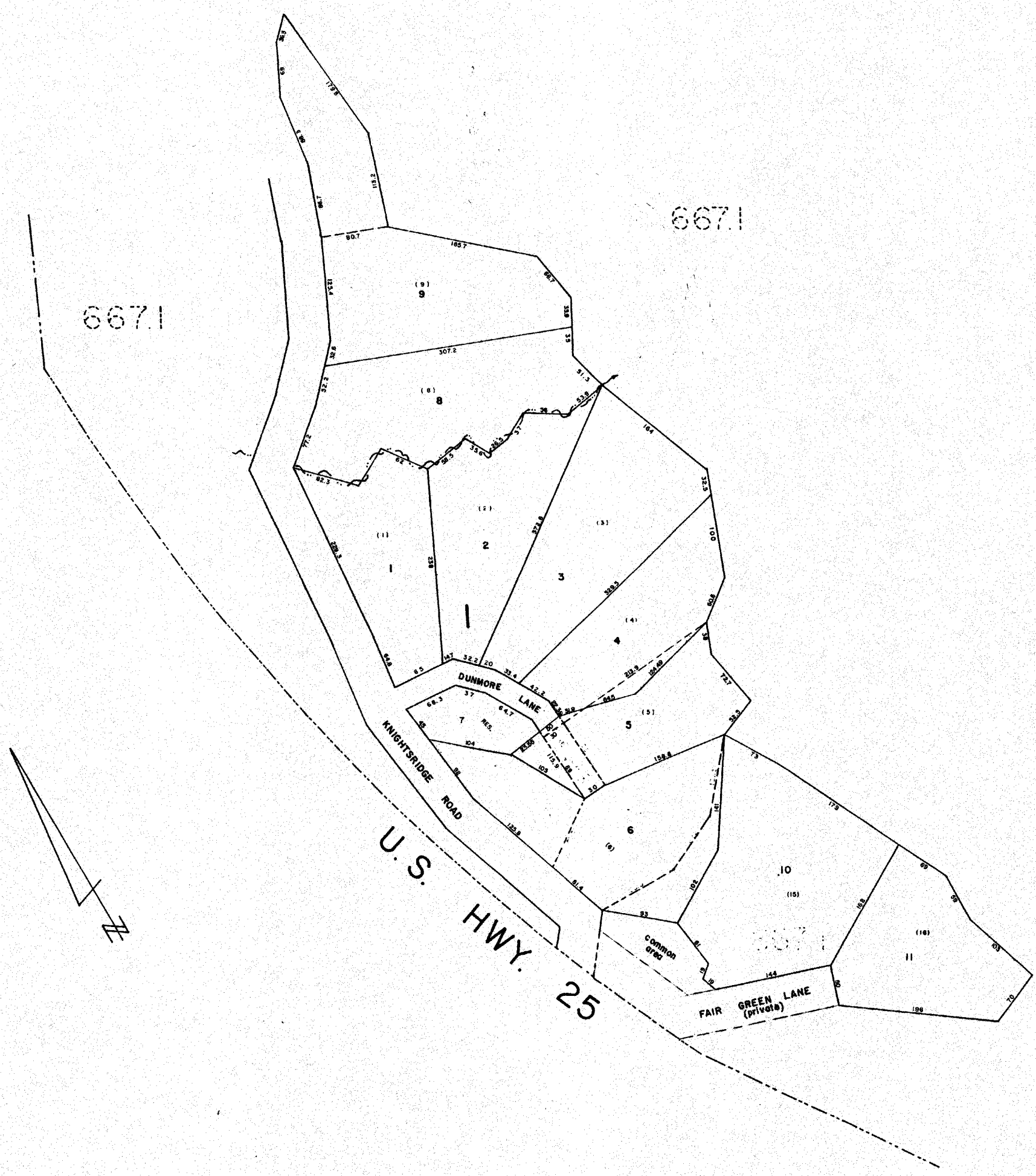
*Blx*

GREENVILLE COUNTY TAX MAPS GREENVILLE, S. C.		
TAX DISTRICT	MAP NUMBER	REVISIONS
352 354	667.2	
SCALE 1" = 400'		INDEX-4

2029

667.1

667.1

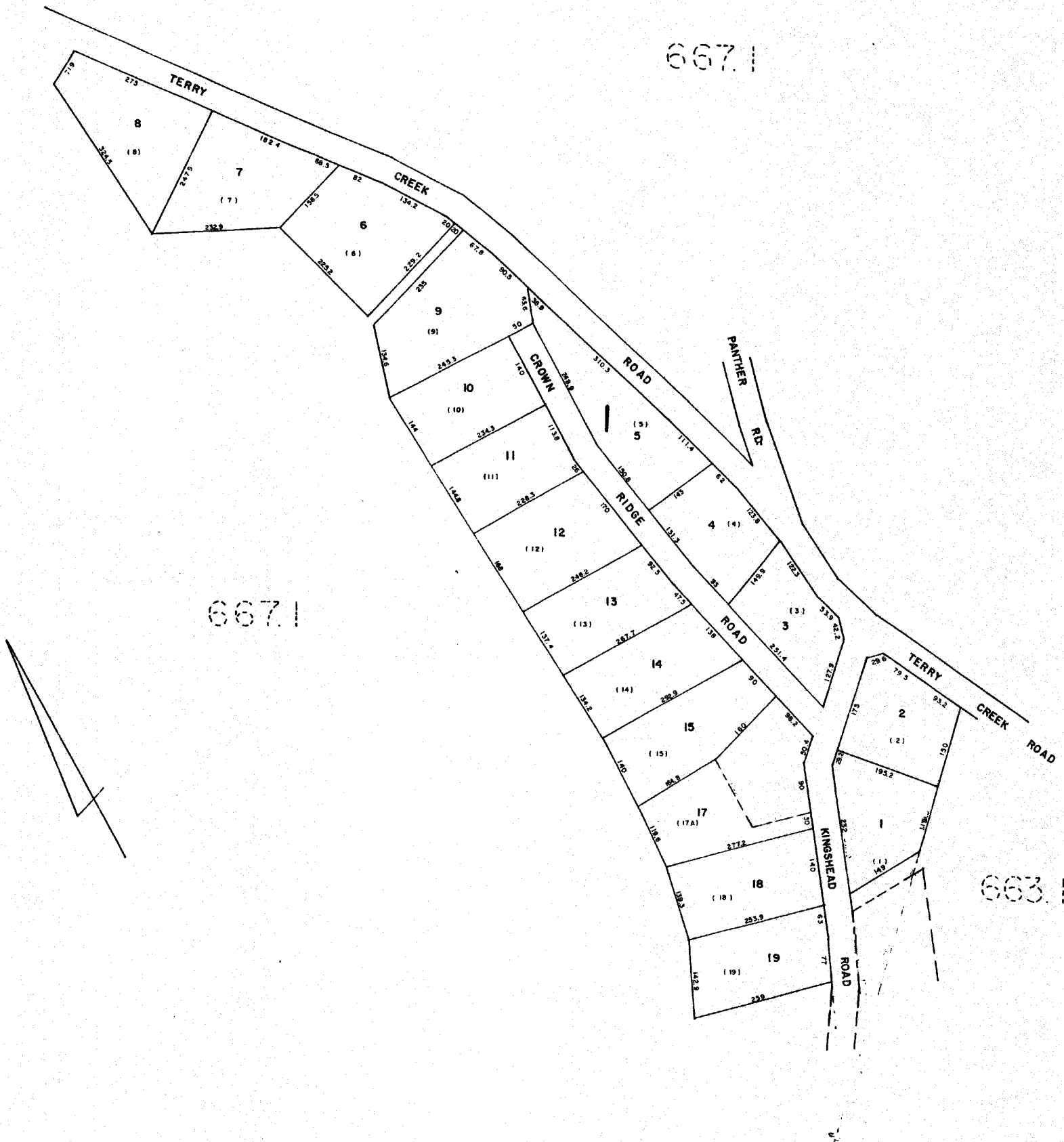


CLIFFS VALLEY VALLEY COTTAGES		
GREENVILLE COUNTY TAX MAPS		
GREENVILLE, S. C.		
TAX DISTRICT	MAP NUMBER	REVISIONS
	667.3	
-352-	SCALE 1" = 60'	INDEX - 4

667.1

667.1

663.1



CLIFFS VALLEY SEC. - B		
GREENVILLE COUNTY TAX MAPS		
GREENVILLE, S. C.		
TAX DISTRICT	MAP NUMBER	REVISIONS
	667.4	
-352-	SCALE 1" = 100'	INDEX-4



PROPERTY NUMBER (1/4)  
PROPERTY SIZE OF PART OF THE LOT

PROPERTY NUMBER (1/4)  
PROPERTY SIZE OF PART OF THE LOT

PROPERTY NUMBER (1/4)  
PROPERTY SIZE OF PART OF THE LOT

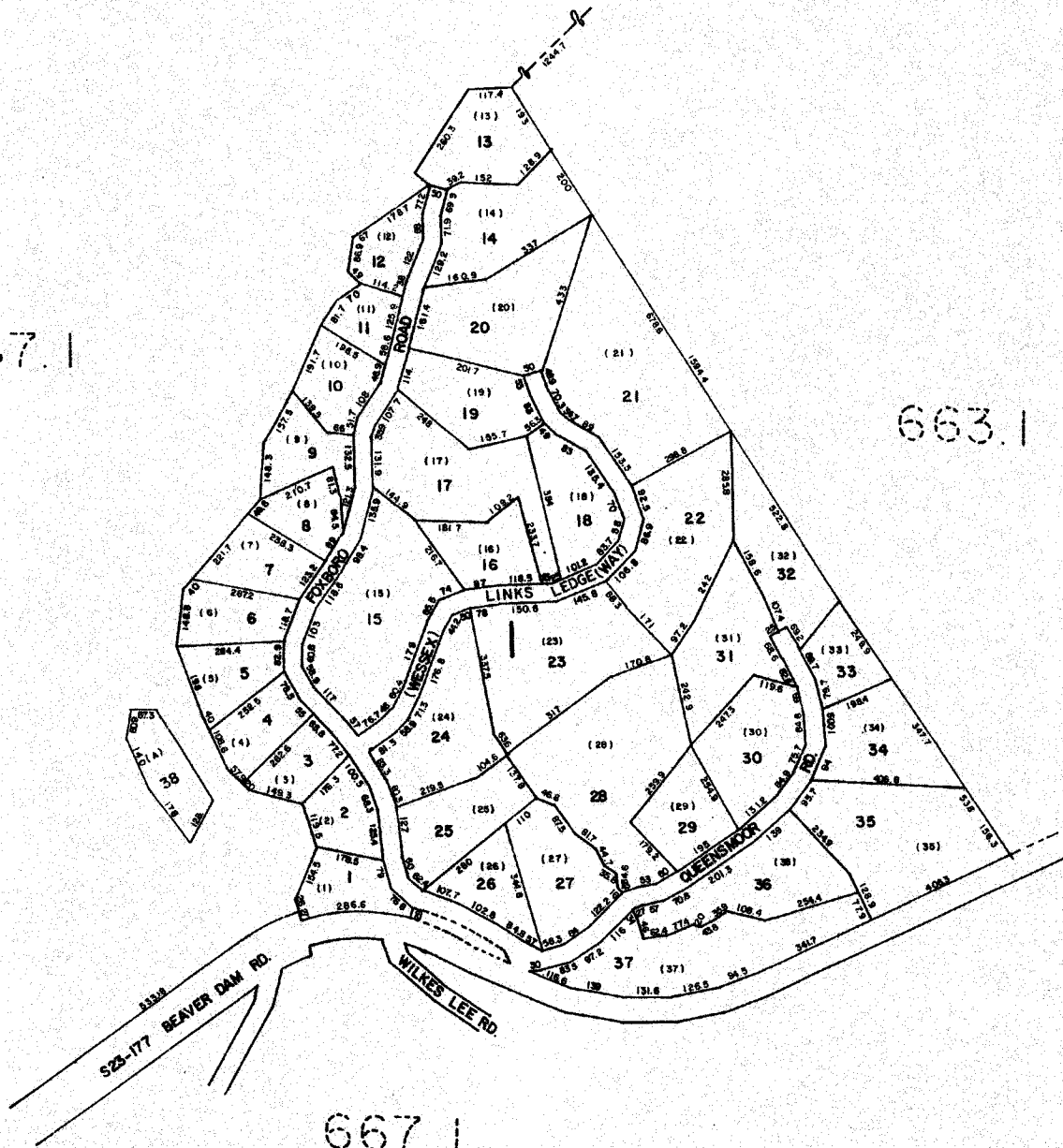

PROPERTY NUMBER (1/4)  
PROPERTY SIZE OF PART OF THE LOT

2031

667.1

663.1

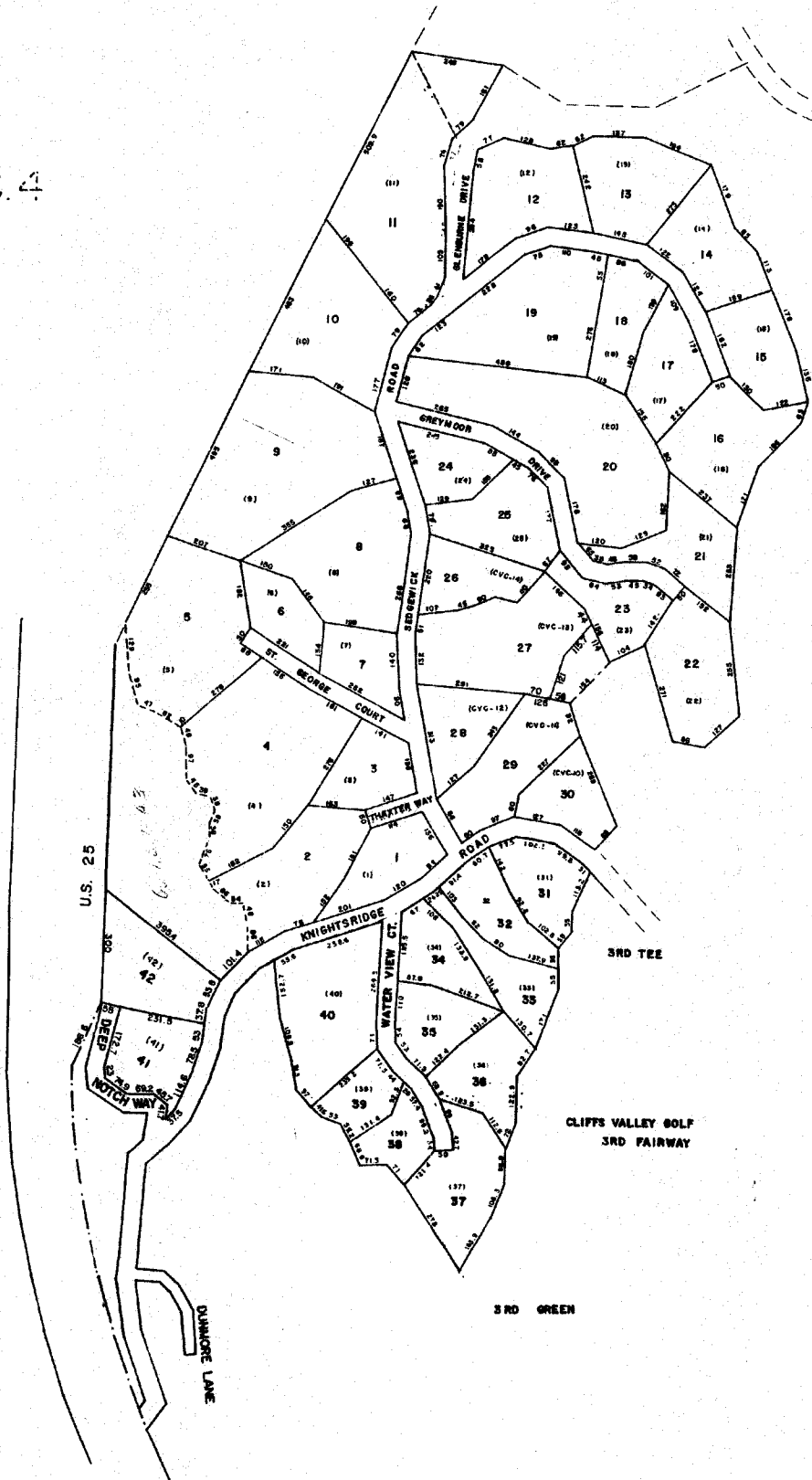
667.1



CLIFFS VALLEY SEC. - A		
GREENVILLE COUNTY TAX MAPS		
TAX DISTRICT	MAP NUMBER	REVISIONS
	667.5	
-352-	SCALE 1" = 200'	INDEX-4



666.4



667.1

667.1

CLIFFS VALLEY SEC. - C		
GREENVILLE COUNTY TAX MAPS		
GREENVILLE, S. C.		
TAX DISTRICT	MAP NUMBER	REVISIONS
-302-	667.6	
SCALE 1" = 200'		INDEX-4

PROVISION BY PARALLEL TO THE  
TERRACE LINE OF 1945 OR 1946 LINE

PLAN HOLD CORPORATION • PLANE, CALIFORNIA  
PROVISION BY PARALLEL TO THE  
TERRACE LINE OF 1945 OR 1946 LINE

PLAN HOLD CORPORATION • PLANE, CALIFORNIA  
PROVISION BY PARALLEL TO THE  
TERRACE LINE OF 1945 OR 1946 LINE

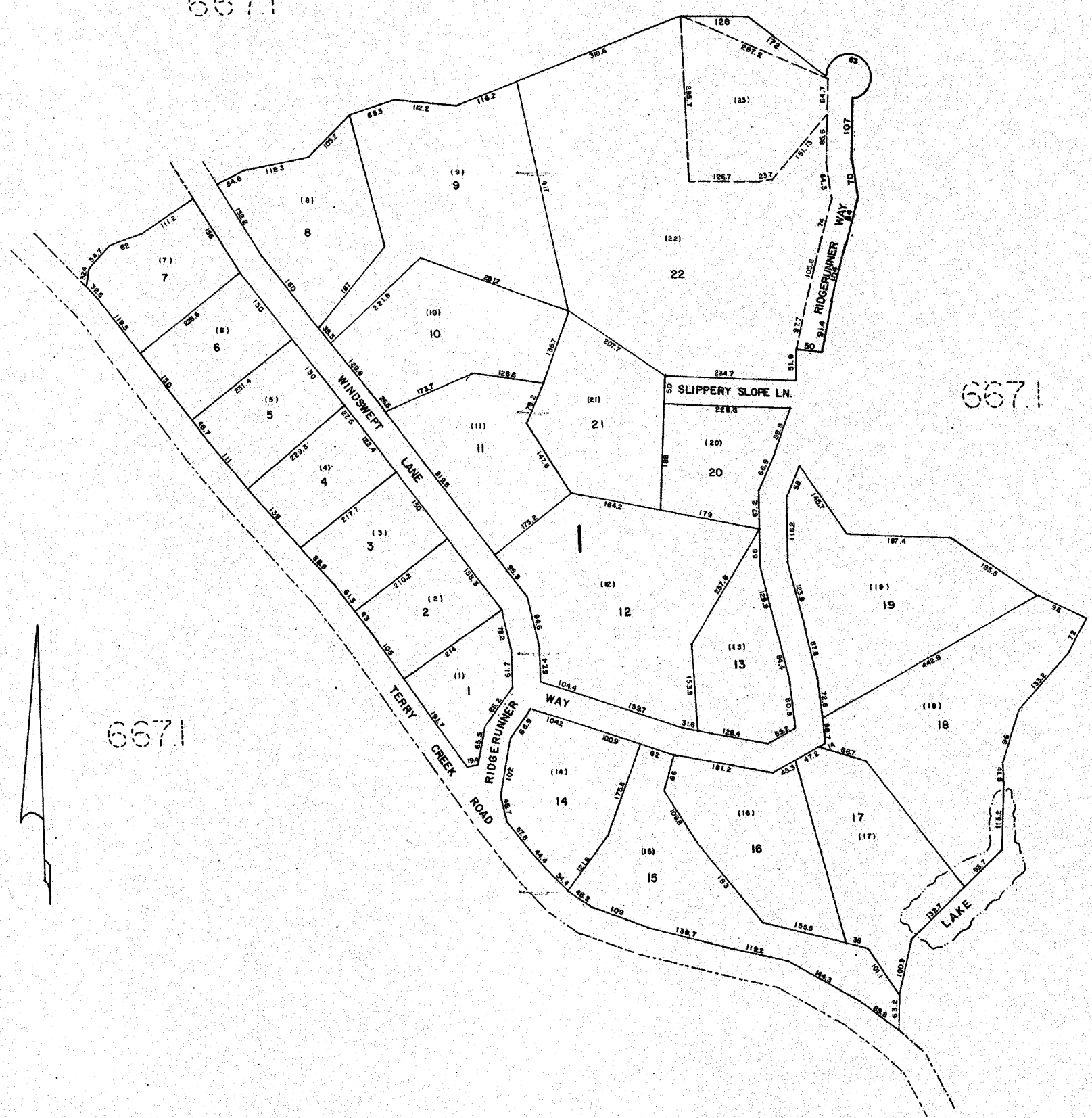
PLAN HOLD CORPORATION • PLANE, CALIFORNIA  
PROVISION BY PARALLEL TO THE  
TERRACE LINE OF 1945 OR 1946 LINE

2033

6671

6671

6671

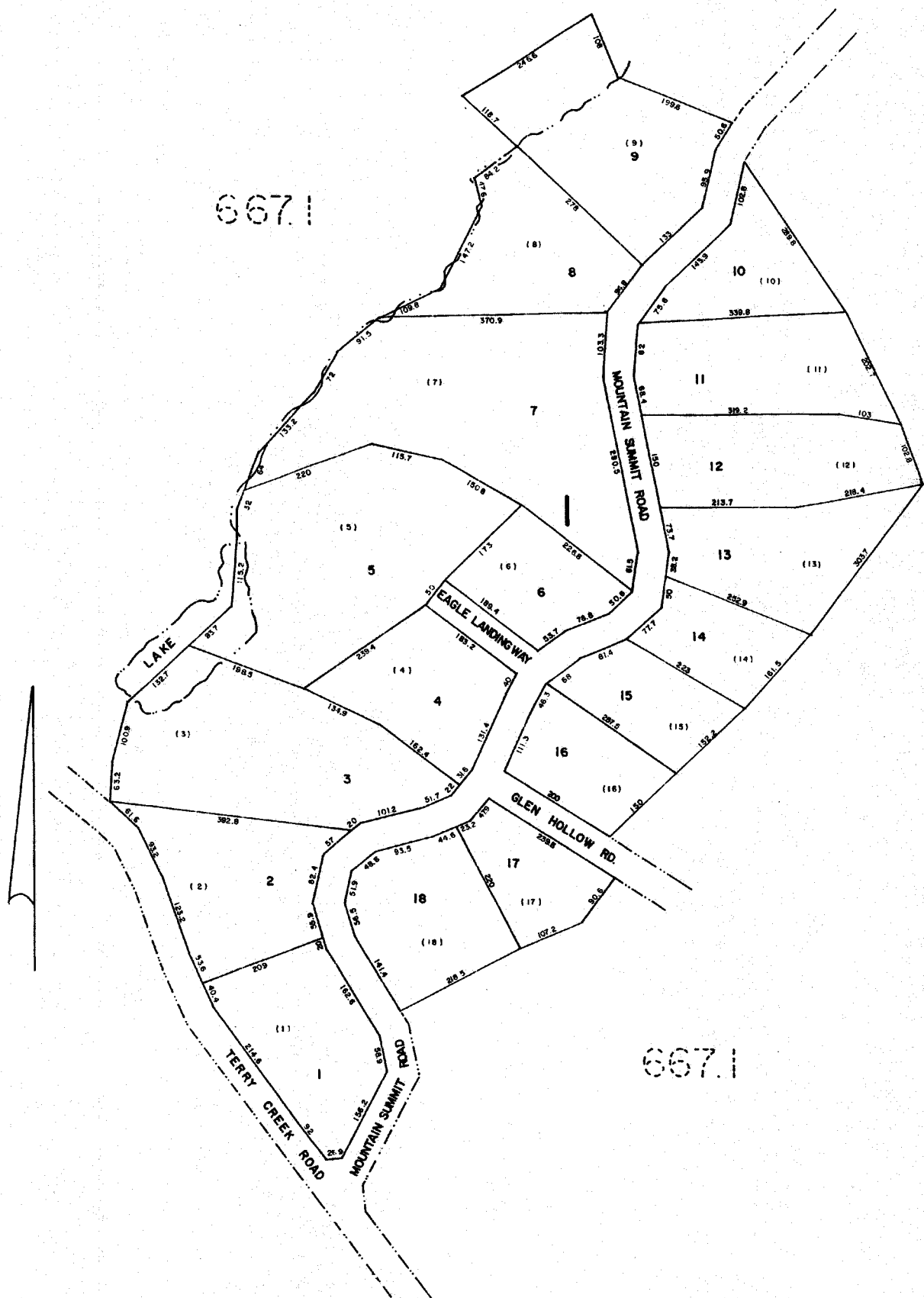


CLIFFS VALLEY SEC. D  
GREENVILLE COUNTY TAX MAPS  
GREENVILLE, S. C.

TAX DISTRICT	MAP NUMBER	REVISIONS
	667.7	

352- 1" = 100' INDEX





CLIFFS VALLEY SEC E		
GREENVILLE COUNTY TAX MAPS		
GREENVILLE, S. C.		
TAX DISTRICT	MAP NUMBER	REVISIONS
	<b>667.8</b>	
- 352 -	SCALE 1" = 100'	INDEX-4

2035

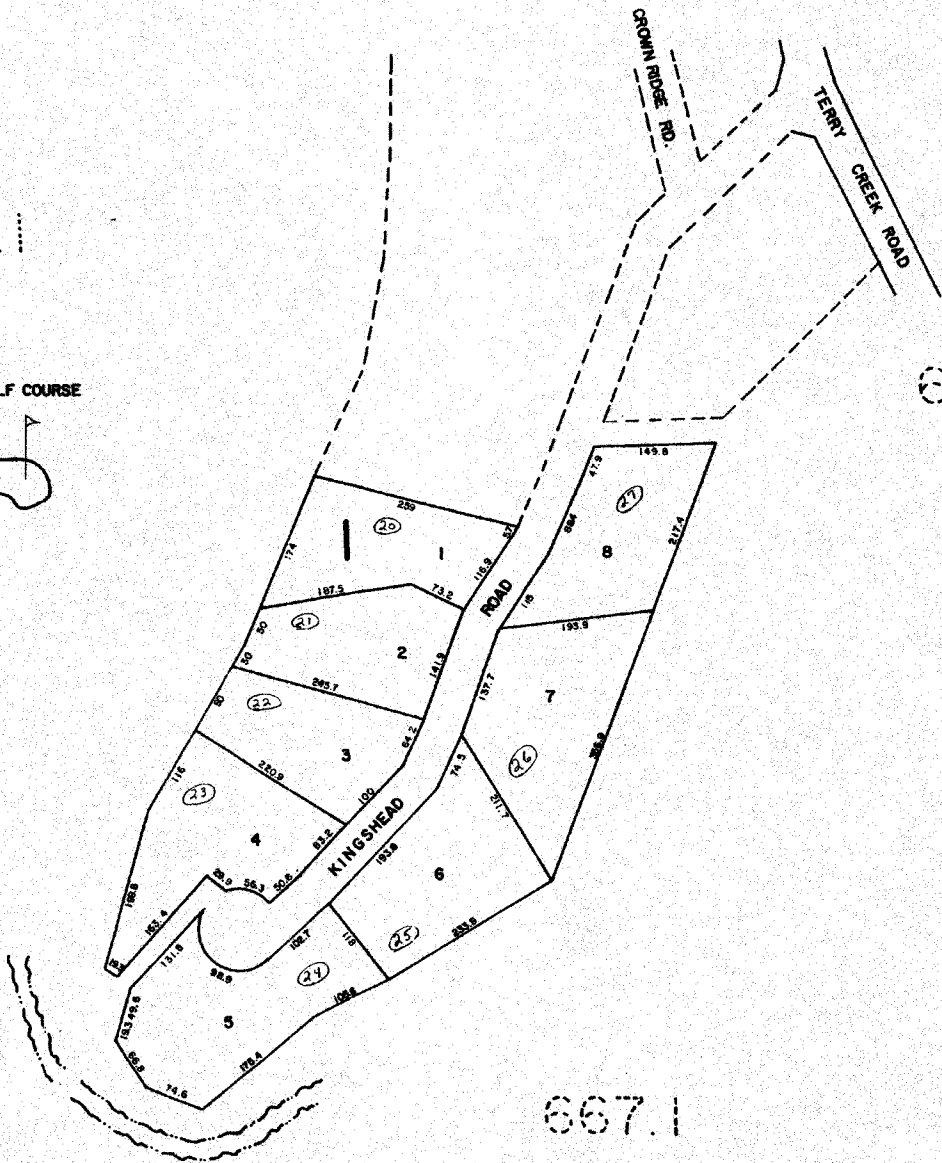
667.1

CLIFFS VALLEY GOLF COURSE



667.1

667.1



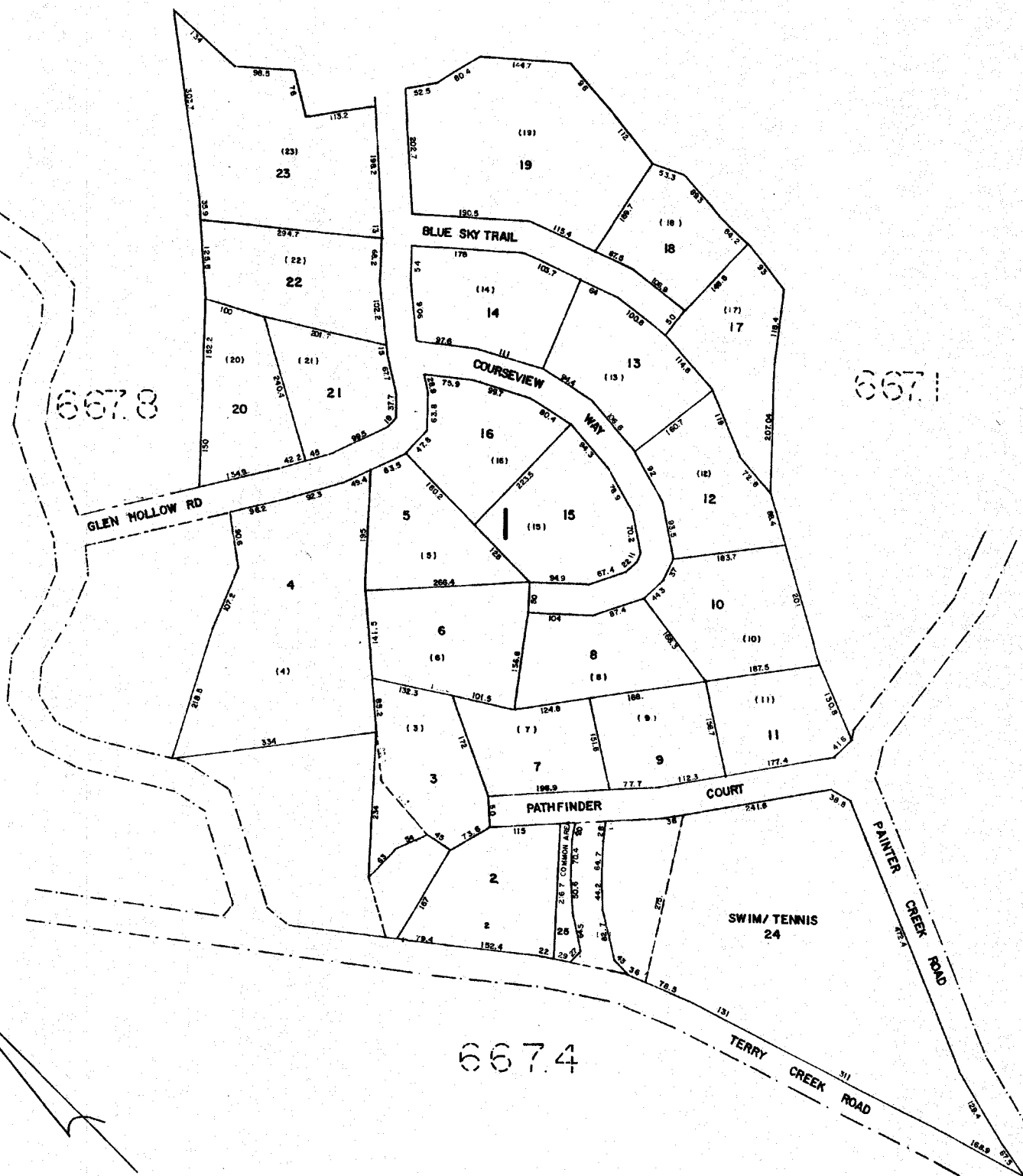
CLIFFS VALLEY SEC B		
GREENVILLE COUNTY TAX MAPS		
GREENVILLE, S. C.		
TAX DISTRICT	MAP NUMBER	REVISIONS
	667.9	
- 352 -	SCALE 1" = 100'	INDEX-4

667.12

667.8

667.1

667.4




CLIFFS VALLEY SEC. F		
GREENVILLE COUNTY TAX MAPS		
GREENVILLE, S.C.		
TAX DISTRICT	MAP NUMBER	REVISIONS
	<b>667.10</b>	
-352-	SCALE 1" = 100'	INDEX-4

2037

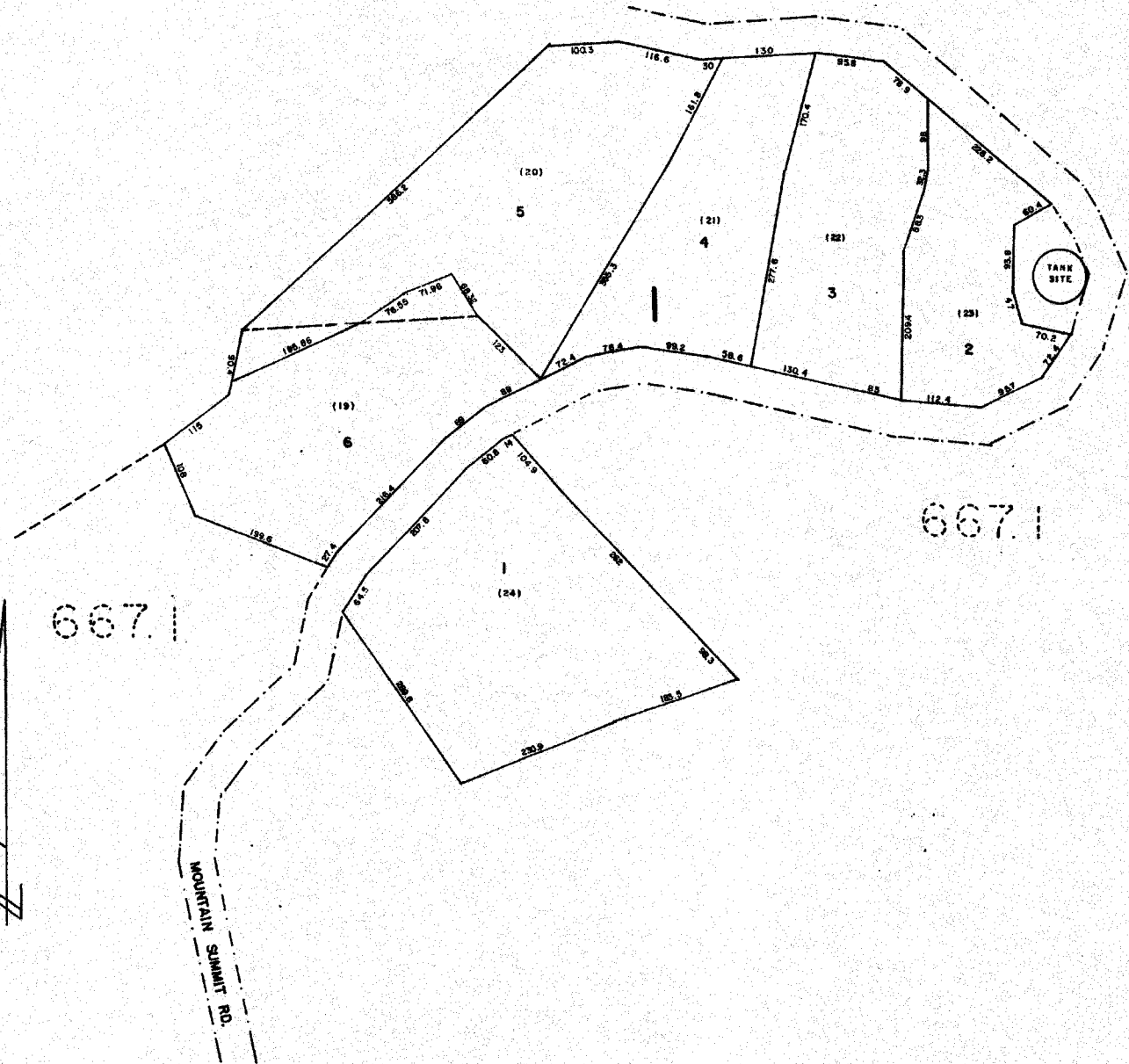
664.2

667.1

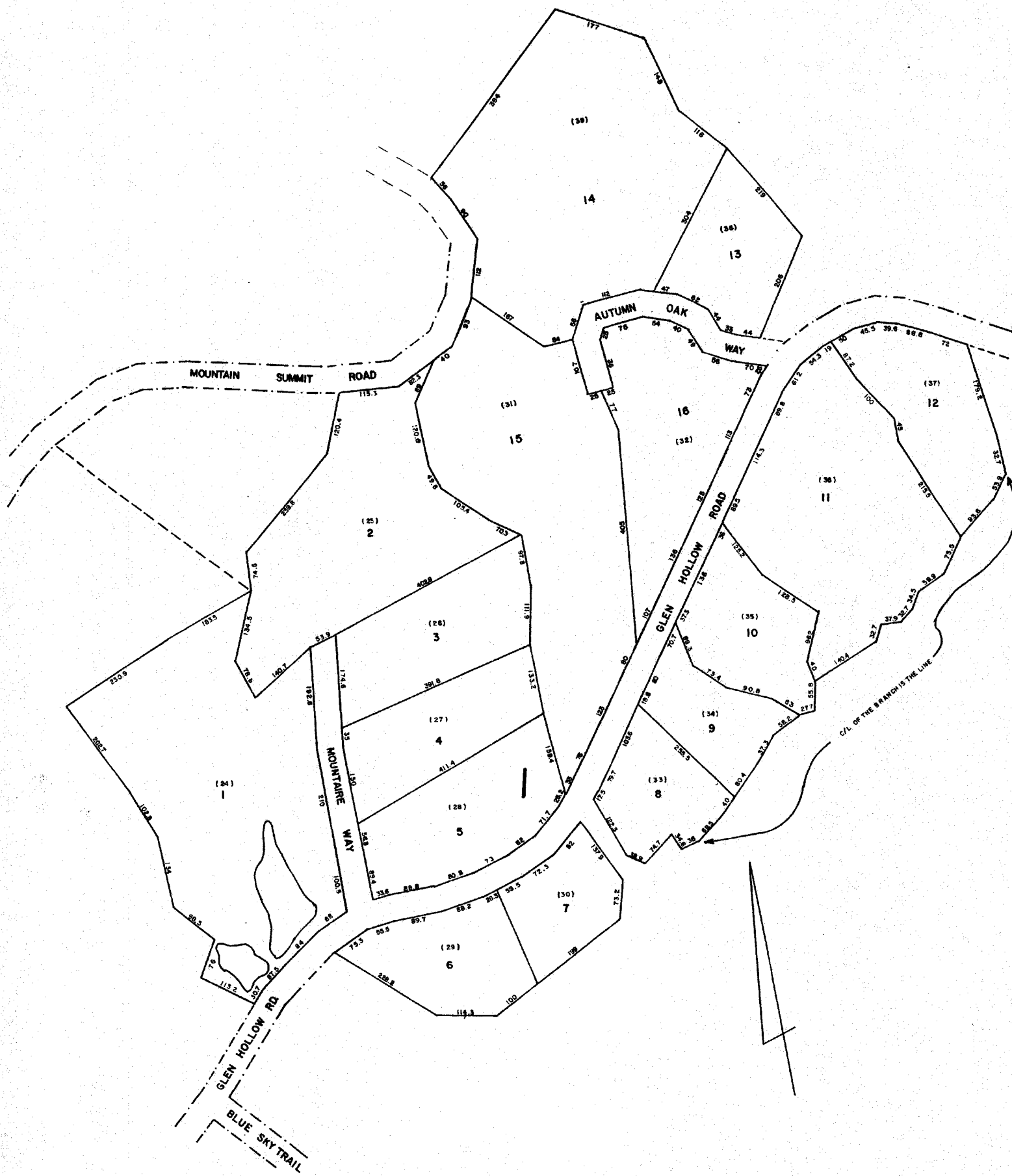
667.1



MOUNTAIN SUMMIT RD.



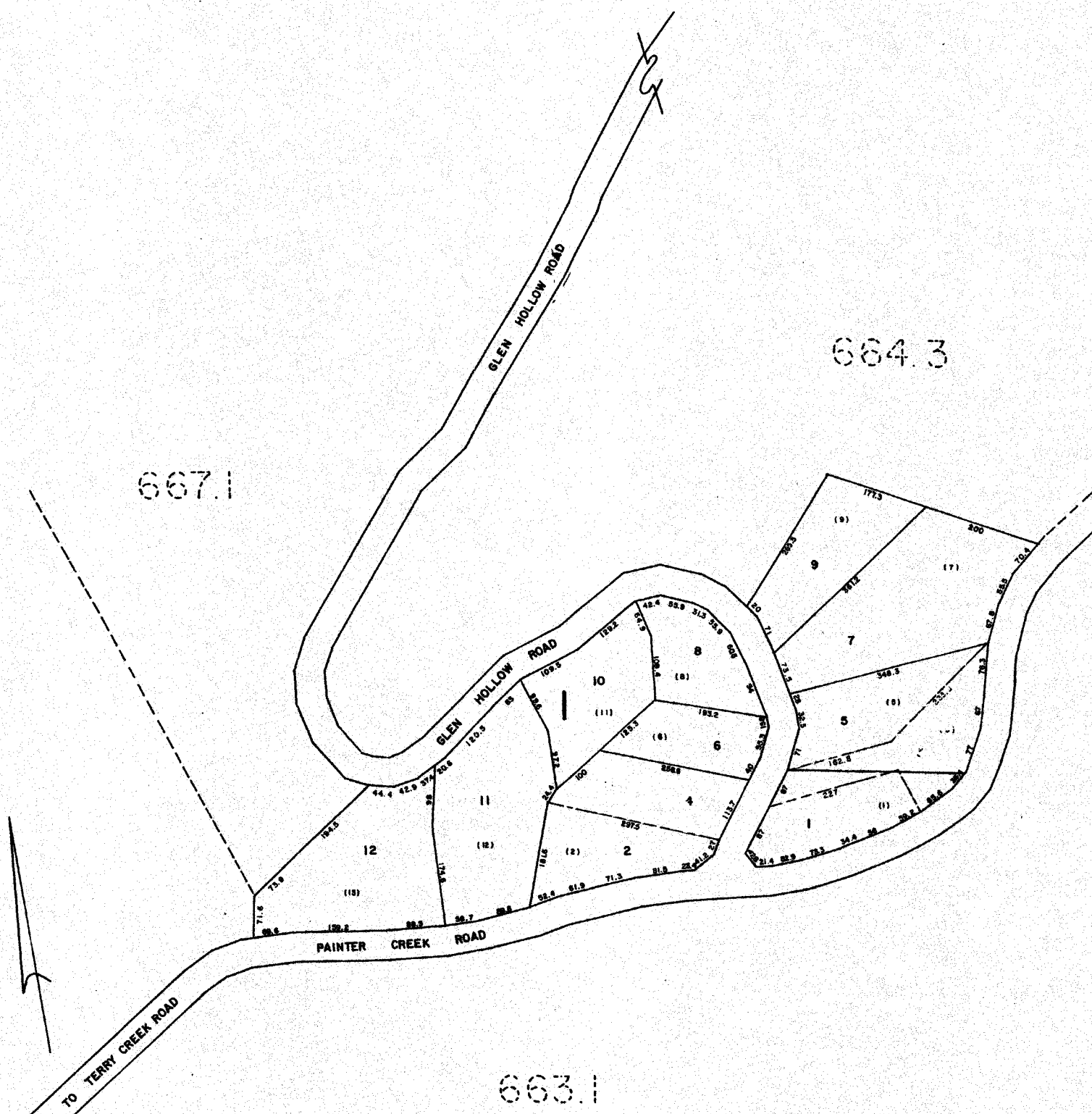
CLIFFS VALLEY SEC. E		
GREENVILLE COUNTY TAX MAPS		
GREENVILLE, S. C.		
TAX DISTRICT	MAP NUMBER	REVISIONS
	667.11	
SCALE 1" = 100'		INDEX-4



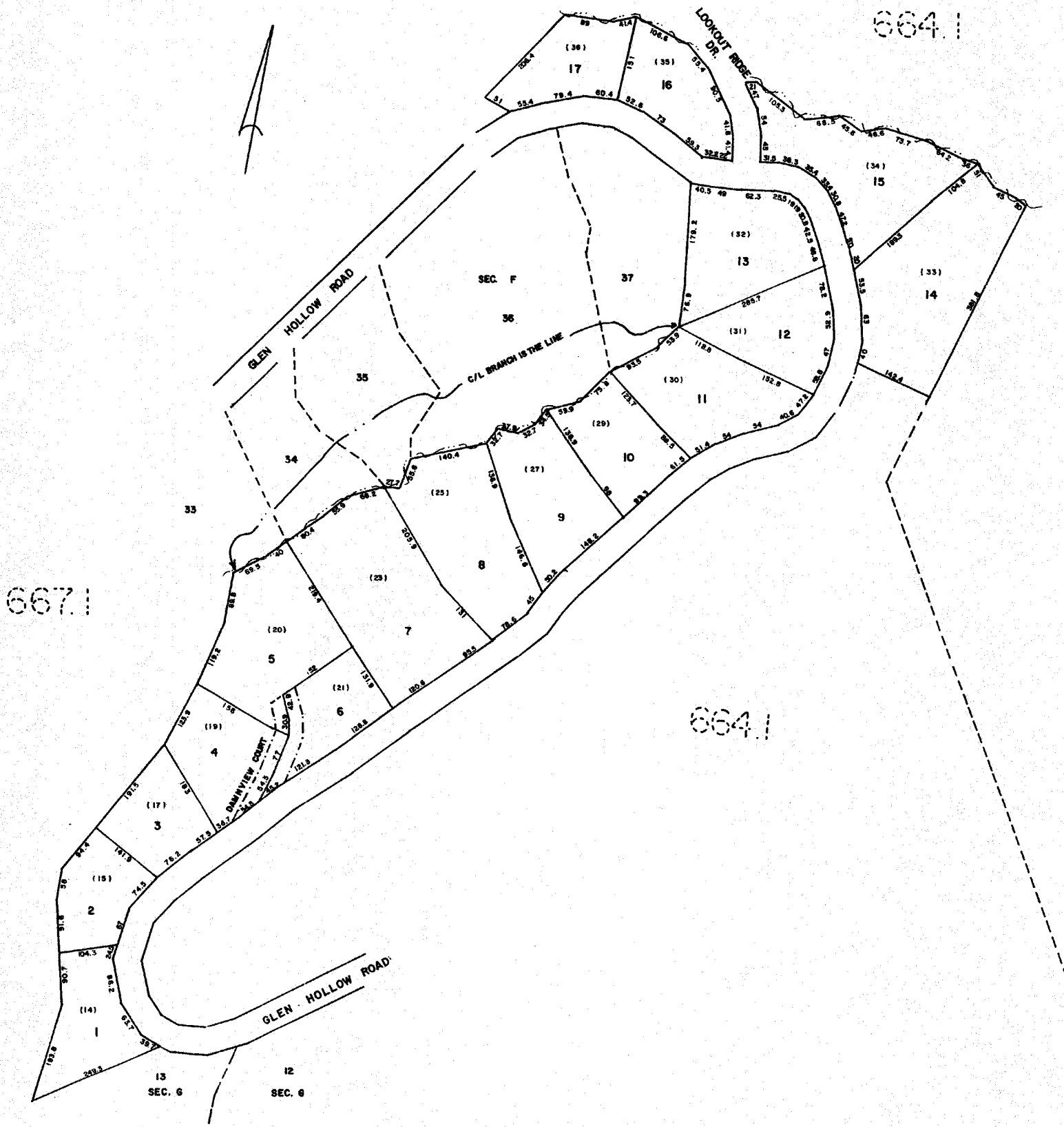
CLIFFS VALLEY SEC F		
GREENVILLE COUNTY TAX MAPS		
TAX DISTRICT	MAP NUMBER	REVISIONS
	<b>667.12</b>	
- 352 -	SCALE 1" = 100'	INDEX - 4



2039

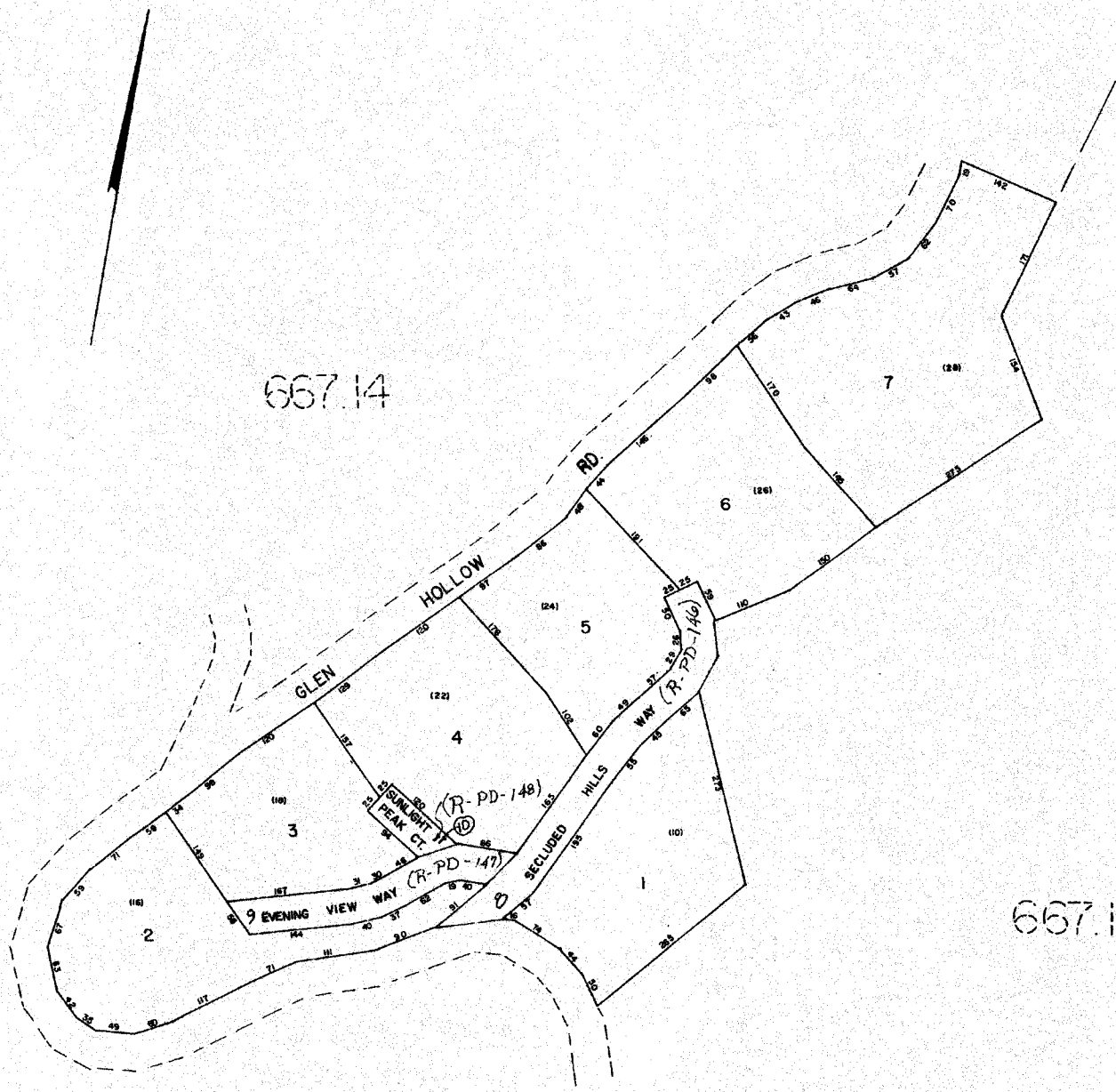


CLIFF VALLEY SEC. 6		
GREENVILLE COUNTY TAX MAPS		
GREENVILLE, S. C.		
TAX DISTRICT	MAP NUMBER	REVISIONS
	667.13	
- 352 -	SCALE 1" = 100'	INDEX - 4



CLIFF'S VALLEY SEC. 6		
GREENVILLE COUNTY TAX MAPS		
GREENVILLE, S. C.		
TAX DISTRICT	MAP NUMBER	REVISIONS
	<b>667.14</b>	
-352-	SCALE 1" = 100'	INDEX-4

2041 1000



667.14

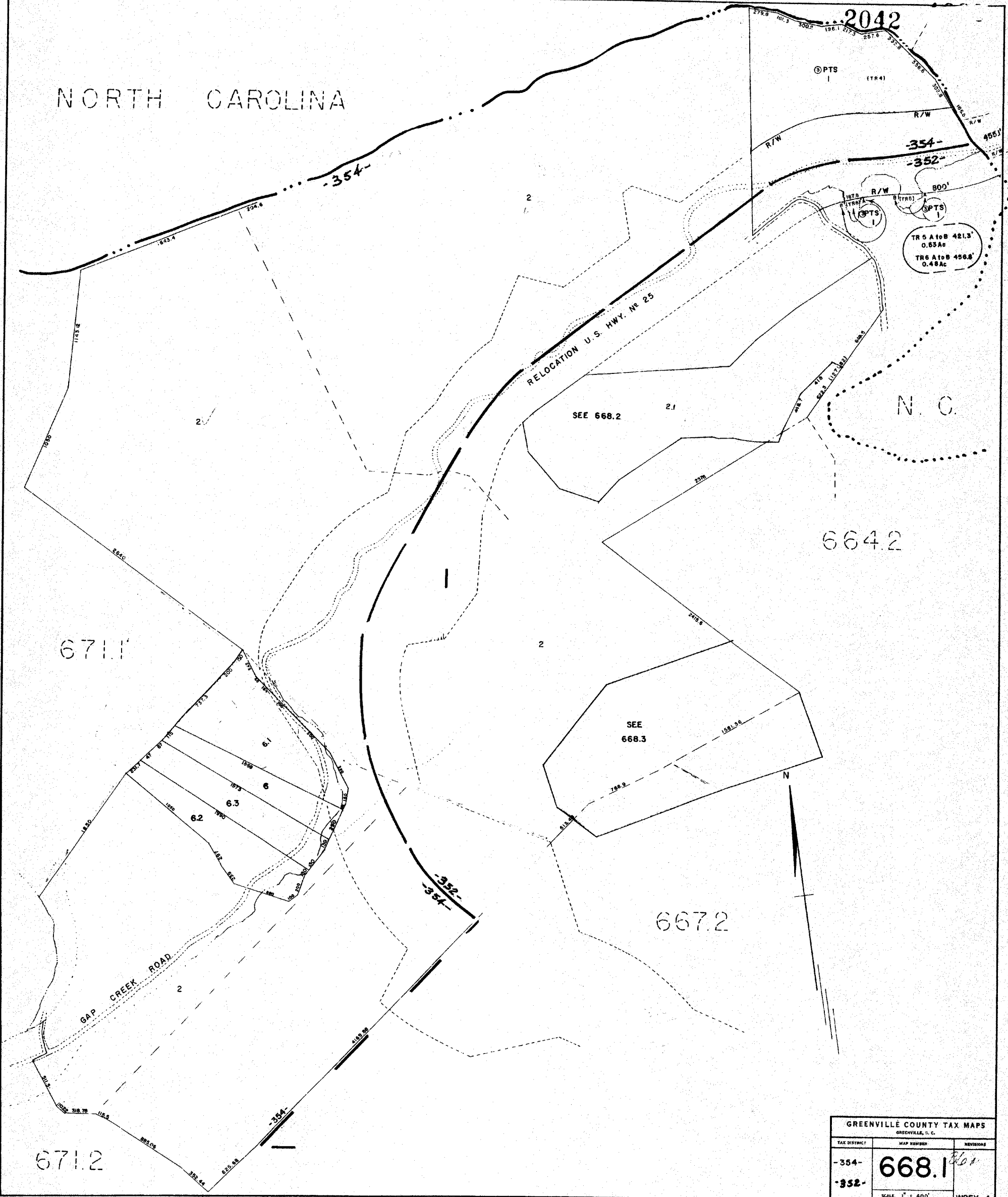
667.1

CLIFFS VALLEY Sec. 162		
GREENVILLE COUNTY TAX MAPS		
GREENVILLE, S. C.		
TAX DISTRICT	MAP NUMBER	REVISIONS
- 352 -	667.15	
SCALE 1" = 100'		INDEX - 4



NORTH CAROLINA

2042



TR 5 A to B 421.3'  
0.63Ac  
TR 6 A to B 456.8'  
0.48Ac

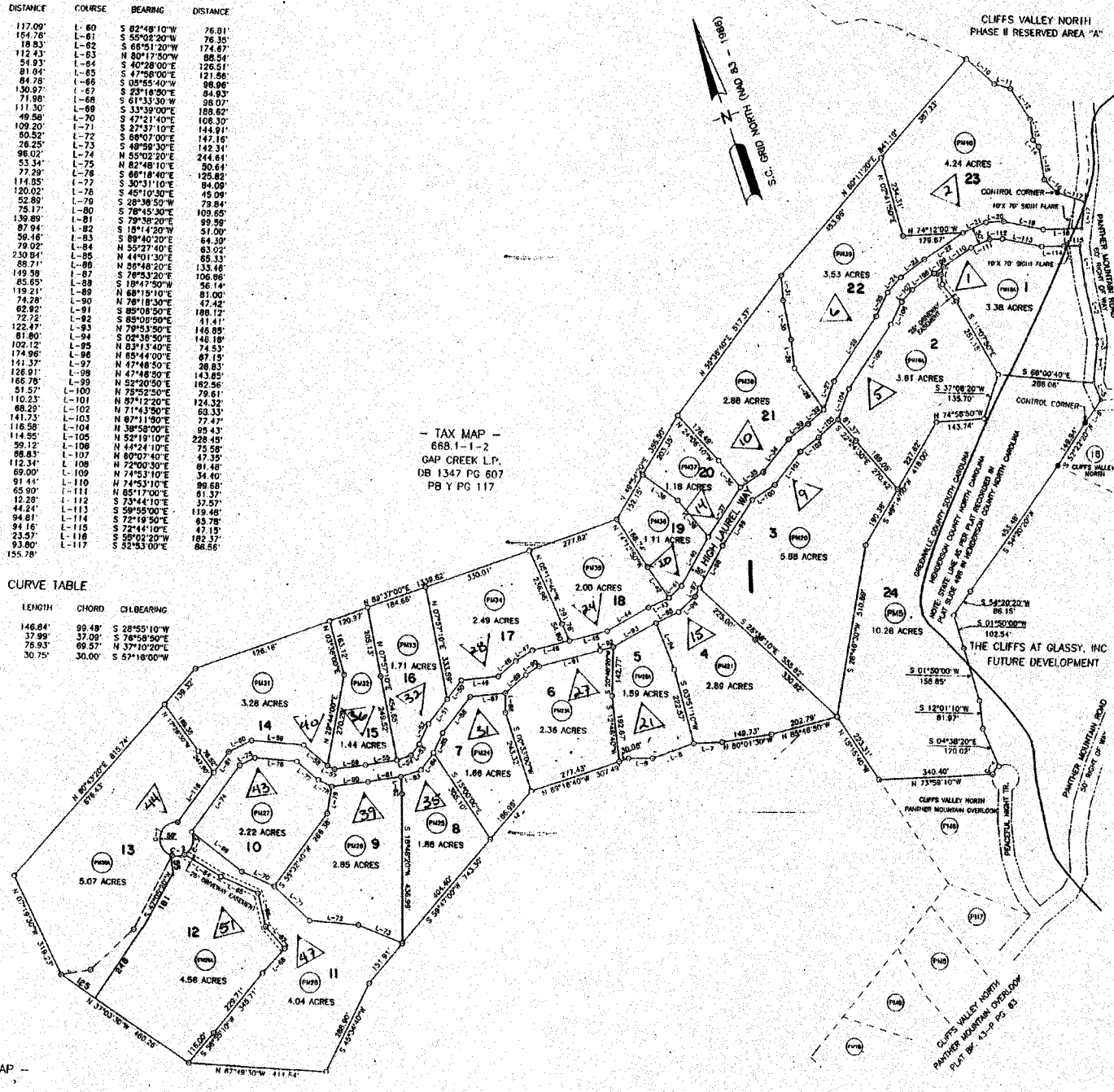
GREENVILLE COUNTY TAX MAPS		
GREENVILLE, S. C.		
TAX DISTRICT	MAP NUMBER	REVISIONS
-354-	668.1	Edon
-352-		
SCALE 1" = 400'		INDEX-4

CALL TABLE

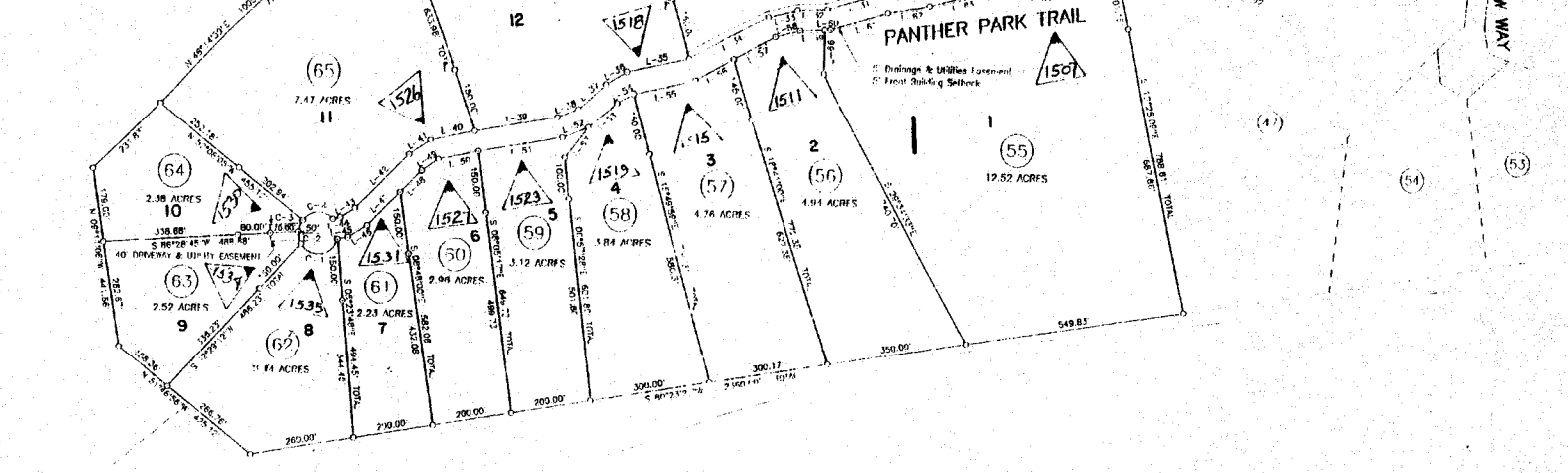
COURSE	BEARING	DISTANCE	COURSE	BEARING	DISTANCE
L-1	S 10°42'30"W	117.09'	L-80	S 82°48'10"W	76.81'
L-2	S 08°14'30"W	154.78'	L-81	S 55°02'20"W	76.35'
L-3	S 19°07'00"W	18.93'	L-82	S 65°51'20"W	174.87'
L-4	S 24°29'40"W	112.43'	L-83	N 80°17'50"W	85.54'
L-5	S 26°13'30"E	54.93'	L-84	S 40°28'00"E	126.51'
L-6	S 24°58'10"W	81.04'	L-85	S 47°58'00"E	121.56'
L-7	N 74°04'20"W	84.78'	L-86	S 05°55'40"W	85.96'
L-8	S 80°01'00"W	130.97'	L-87	S 23°18'50"E	84.83'
L-9	N 71°35'00"W	71.86'	L-88	S 61°33'30"W	25.07'
L-10	S 29°38'50"E	111.30'	L-89	S 33°39'00"E	188.62'
L-11	S 55°13'10"E	49.58'	L-90	S 47°21'40"E	106.30'
L-12	S 13°51'00"E	109.20'	L-91	S 27°37'10"E	144.91'
L-13	S 10°53'10"W	80.52'	L-92	S 64°07'00"E	147.16'
L-14	S 22°18'50"E	26.25'	L-93	S 48°59'30"E	142.31'
L-15	S 08°39'40"W	86.02'	L-94	N 55°02'20"E	244.44'
L-16	S 27°00'40"E	53.34'	L-95	N 82°48'10"E	50.64'
L-17	S 25°57'00"W	77.29'	L-96	S 88°18'40"E	125.82'
L-18	N 72°30'00"W	114.85'	L-97	S 30°31'10"E	84.09'
L-19	N 59°55'00"W	120.02'	L-98	S 28°38'50"W	79.84'
L-20	N 73°44'10"W	52.89'	L-99	S 78°45'30"E	108.85'
L-21	S 85°17'00"W	78.17'	L-100	S 79°38'20"E	89.56'
L-22	S 74°53'10"W	138.89'	L-101	S 18°14'20"W	51.00'
L-23	S 72°00'30"W	87.94'	L-102	S 78°45'30"E	84.39'
L-24	S 65°07'40"W	58.16'	L-103	S 89°40'20"E	89.56'
L-25	S 44°24'10"W	79.02'	L-104	N 55°27'40"E	83.02'
L-26	S 52°18'10"W	230.94'	L-105	N 44°01'30"E	65.33'
L-27	S 38°58'00"W	88.71'	L-106	S 89°40'20"E	84.39'
L-28	N 16°53'30"W	149.38'	L-107	N 55°27'40"E	83.02'
L-29	N 12°07'30"E	65.85'	L-108	N 44°01'30"E	65.33'
L-30	N 07°26'30"E	118.21'	L-109	S 89°40'20"E	84.39'
L-31	N 14°15'50"E	74.28'	L-110	N 55°27'40"E	83.02'
L-32	S 67°11'50"W	62.82'	L-111	N 88°18'50"E	106.96'
L-33	S 71°43'50"W	72.72'	L-112	S 89°40'20"E	84.39'
L-34	S 57°12'20"W	122.47'	L-113	S 89°40'20"E	84.39'
L-35	S 78°15'50"W	81.80'	L-114	N 79°53'30"E	146.85'
L-36	N 20°54'40"W	102.12'	L-115	S 02°38'50"E	146.18'
L-37	S 52°20'30"W	174.96'	L-116	S 85°44'00"E	67.15'
L-38	N 21°30'00"W	141.37'	L-117	N 47°48'50"E	26.83'
L-39	N 35°58'40"W	126.81'	L-118	N 52°20'50"E	143.85'
L-40	S 47°48'50"W	166.78'	L-119	N 75°22'50"E	79.61'
L-41	S 85°44'00"W	51.57'	L-120	N 71°43'50"E	124.32'
L-42	N 16°11'30"W	110.23'	L-121	N 67°11'00"E	77.47'
L-43	S 53°13'40"W	88.29'	L-122	N 58°50'00"E	68.43'
L-44	S 78°15'50"W	141.73'	L-123	N 44°24'10"E	75.58'
L-45	N 85°08'50"W	116.58'	L-124	N 80°07'40"E	47.35'
L-46	N 85°08'50"W	114.55'	L-125	N 72°00'30"E	81.48'
L-47	S 78°15'50"W	90.12'	L-126	N 74°53'10"E	99.68'
L-48	S 68°15'10"W	88.83'	L-127	N 85°17'00"E	81.37'
L-49	N 78°03'20"W	112.34'	L-128	S 73°44'10"E	57.57'
L-50	S 56°48'20"W	63.00'	L-129	S 58°50'00"E	119.46'
L-51	S 56°48'20"W	91.41'	L-130	S 72°18'50"E	63.78'
L-52	S 44°01'30"W	65.90'	L-131	S 58°07'20"W	182.37'
L-53	S 55°12'00"W	12.30'	L-132	S 52°53'00"E	86.86'
L-54	N 89°41'40"W	44.24'			
L-55	N 79°40'50"W	94.81'			
L-56	N 78°45'30"W	94.16'			
L-57	N 45°10'30"W	23.57'			
L-58	N 30°31'10"W	93.80'			
L-59	N 66°18'40"W	155.78'			

CURVE TABLE

CURVE	RADIUS	LENGTH	CHORD	CURVBEARING
C-1	50.00'	146.84'	99.48'	S 28°55'10"W
C-2	50.00'	75.93'	50.00'	S 76°58'00"E
C-3	50.00'	75.93'	69.57'	N 37°10'20"E
C-4	40.00'	30.75'	30.00'	S 57°18'00"W

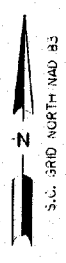


COURSE	BEARING	DISTANCE
1	S 33°08'07"W	71.31'
2	S 11°24'30"W	144.83'
3	S 11°33'01"E	63.28'
4	S 84°22'31"E	123.21'
5	S 12°43'51"E	134.94'
6	S 32°09'21"W	61.27'
7	S 77°28'16"W	54.56'
8	S 30°48'09"W	59.90'
9	S 25°59'26"W	57.16'
10	S 2°44'31"W	38.79'
11	S 49°21'20"E	60.01'
12	S 80°04'32"E	161.71'
13	N 79°22'37"E	53.98'
14	N 82°33'38"E	57.39'
15	S 81°20'12"E	126.20'
16	S 14°28'22"W	45.11'
17	S 31°07'16"W	61.99'
18	S 41°52'22"W	51.57'
19	N 43°54'28"W	63.44'
20	S 33°55'13"W	145.02'
21	S 05°04'08"W	61.91'
22	N 76°54'37"W	60.99'
23	N 05°24'35"W	72.18'
24	N 64°12'51"W	101.68'
25	N 84°01'44"W	84.85'
26	S 14°01'41"W	61.01'
27	S 86°30'36"W	82.58'
28	S 88°34'26"W	228.61'
29	S 44°32'38"W	169.72'
30	S 9°46'54"W	108.21'
31	S 23°34'28"W	145.19'
32	S 87°32'56"W	75.83'
33	S 5°52'36"W	75.21'
34	S 83°01'40"W	229.88'
35	S 76°33'51"W	156.82'
36	S 61°23'28"W	58.99'
37	S 50°19'17"W	88.85'
38	S 48°51'56"W	50.43'
39	S 9°57'34"W	208.86'
40	S 8°06'33"W	112.78'
41	S 6°21'33"W	64.50'
42	S 45°12'25"W	189.20'
43	S 07°21'08"W	42.02'
44	S 77°18'36"W	18.99'
45	N 77°18'36"E	29.80'
46	N 08°21'18"E	56.13'
47	N 15°12'25"E	115.38'
48	N 35°17'25"E	74.70'
49	N 08°21'33"E	38.02'
50	N 8°06'33"E	102.36'
51	N 9°57'34"E	212.91'
52	N 08°51'56"E	88.44'
53	N 01°19'17"E	91.87'
54	N 41°23'28"E	48.99'
55	N 33°54'28"E	156.19'
56	N 61°01'40"E	109.27'
57	N 63°01'40"E	115.80'
58	N 5°52'36"E	64.47'
59	N 87°32'56"E	62.29'
60	N 27°32'58"E	15.00'
61	N 7°34'28"E	188.81'
62	N 9°46'54"E	105.35'
63	N 24°32'58"E	185.75'
64	N 88°54'28"E	223.25'
65	N 88°50'46"E	93.58'
66	S 63°30'11"W	100.00'
67	S 17°52'08"W	81.14'



GAP CREEK I.P.  
- TAX MAP -  
R.R. 1 - 1  
DB 1347 PG 607  
PB Y PG 119

GAP CREEK I.P.  
- TAX MAP -  
R.R. 1 - 2  
DB 1347 PG 607  
PB Y PG 117



CLIFFS VALLEY		
PANTHER MOUNTAIN PARK		
GREENVILLE COUNTY TAX MAPS		
GREENVILLE, S. C.		
TAX DISTRICT	MAP NUMBER	REVISIONS
	668.3	
-352-	SCALE 1" = 200'	INDEX - 4

RECORDED BY NUMBER 0284

RECORDED BY NUMBER 0284

RECORDED BY NUMBER 0284

RECORDED BY NUMBER 0284

2045

6694

6692



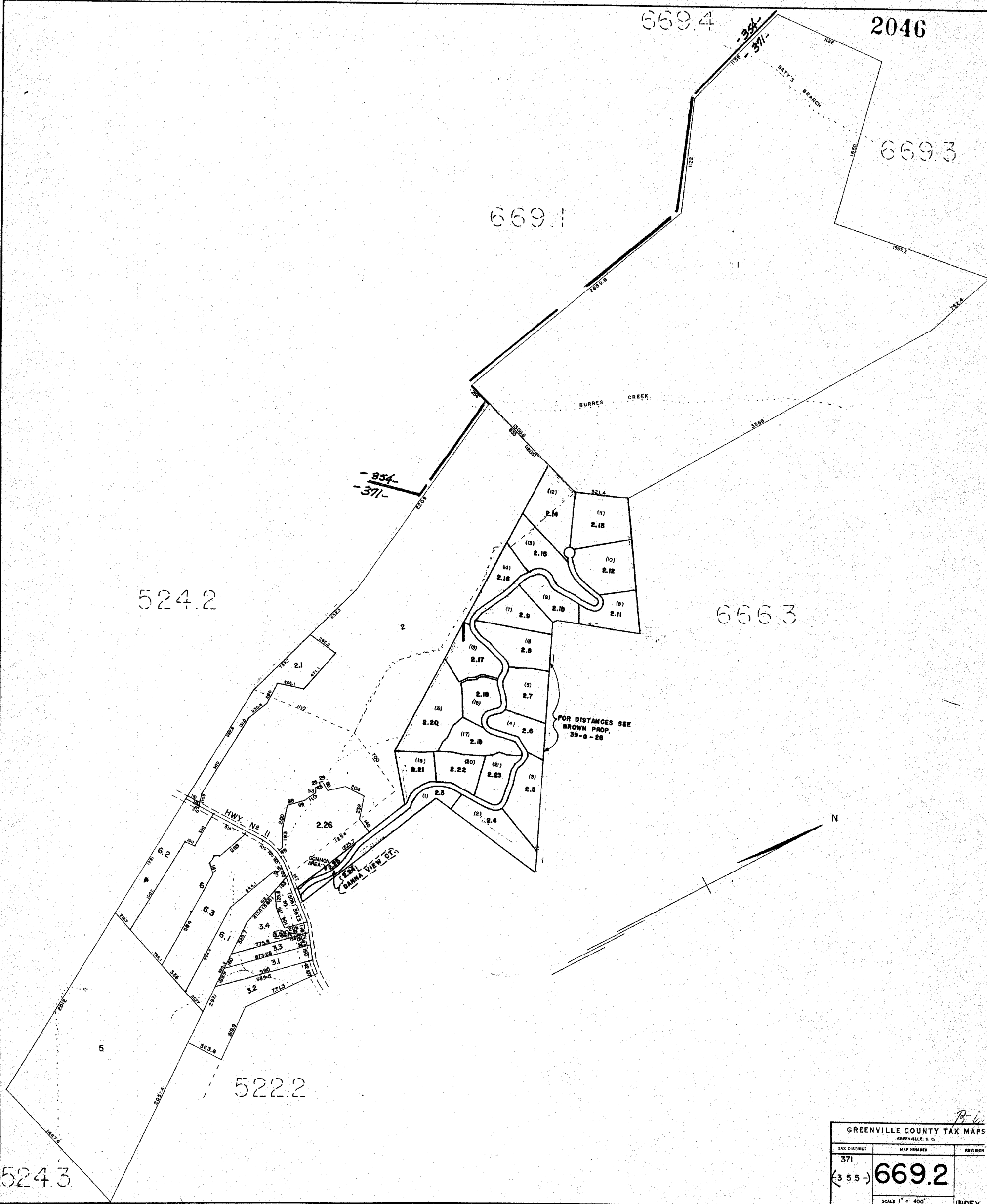
5242

-354-  
-355-  
-371-

B68

GREENVILLE COUNTY TAX MAPS GREENVILLE, S. C.		
TAX DISTRICT	MAP NUMBER	REVISIONS
(355) -371-	669.1	
SCALE 1" = 800'		INDEX-5





*B-6*

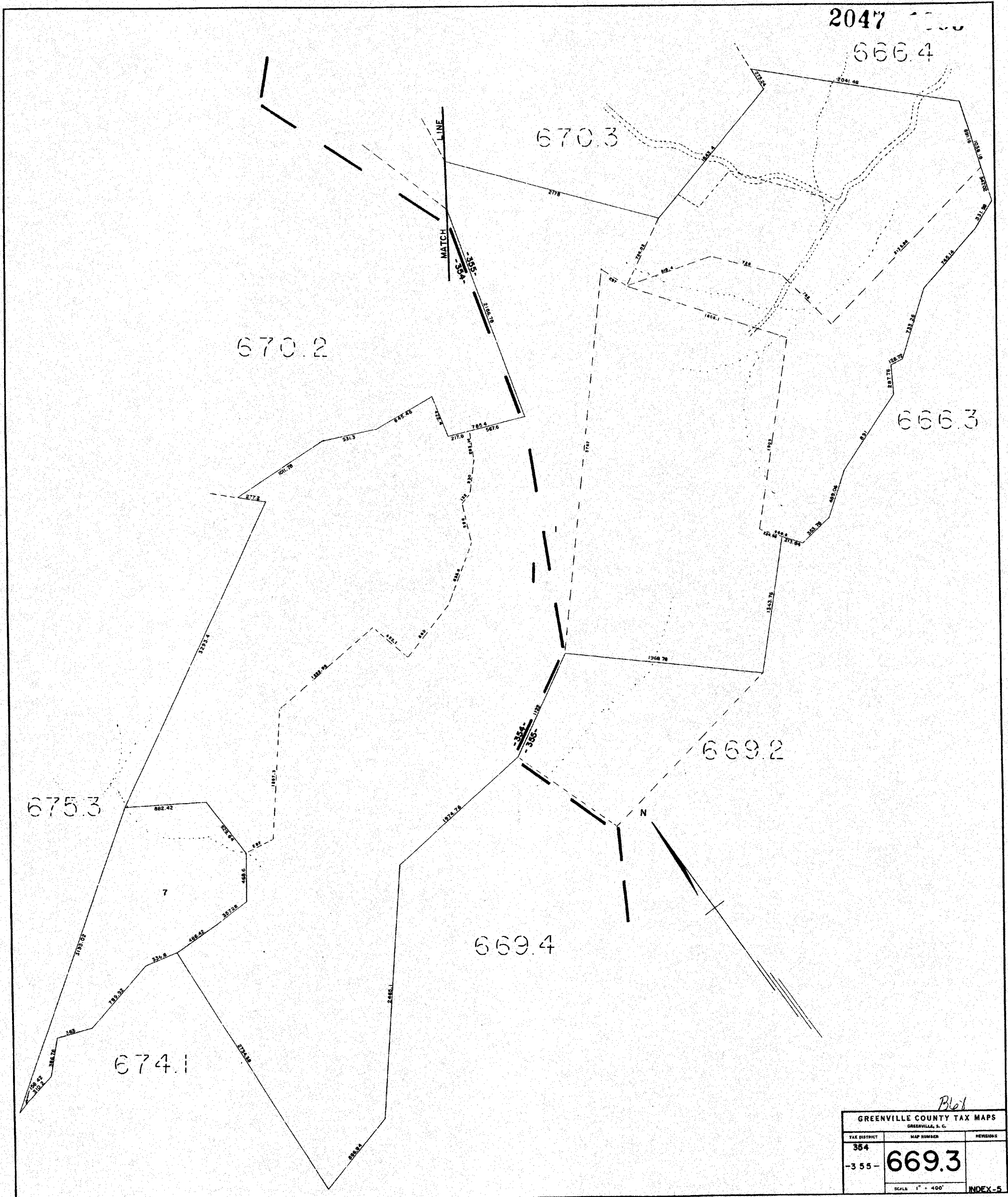
GREENVILLE COUNTY TAX MAPS GREENVILLE, S. C.		
TAX DISTRICT	MAP NUMBER	DIVISION
371 (355-)	<b>669.2</b>	
SCALE 1" = 400'		INDEX

PROCESSED BY NUMBER 07541  
FURNISH COPY OF PLAN OR MAP

PROCESSED BY NAME 670241  
FURNISH COPY OF PLAN OR MAP

PROCESSED BY NUMBER 07518  
FURNISH COPY OF PLAN OR MAP

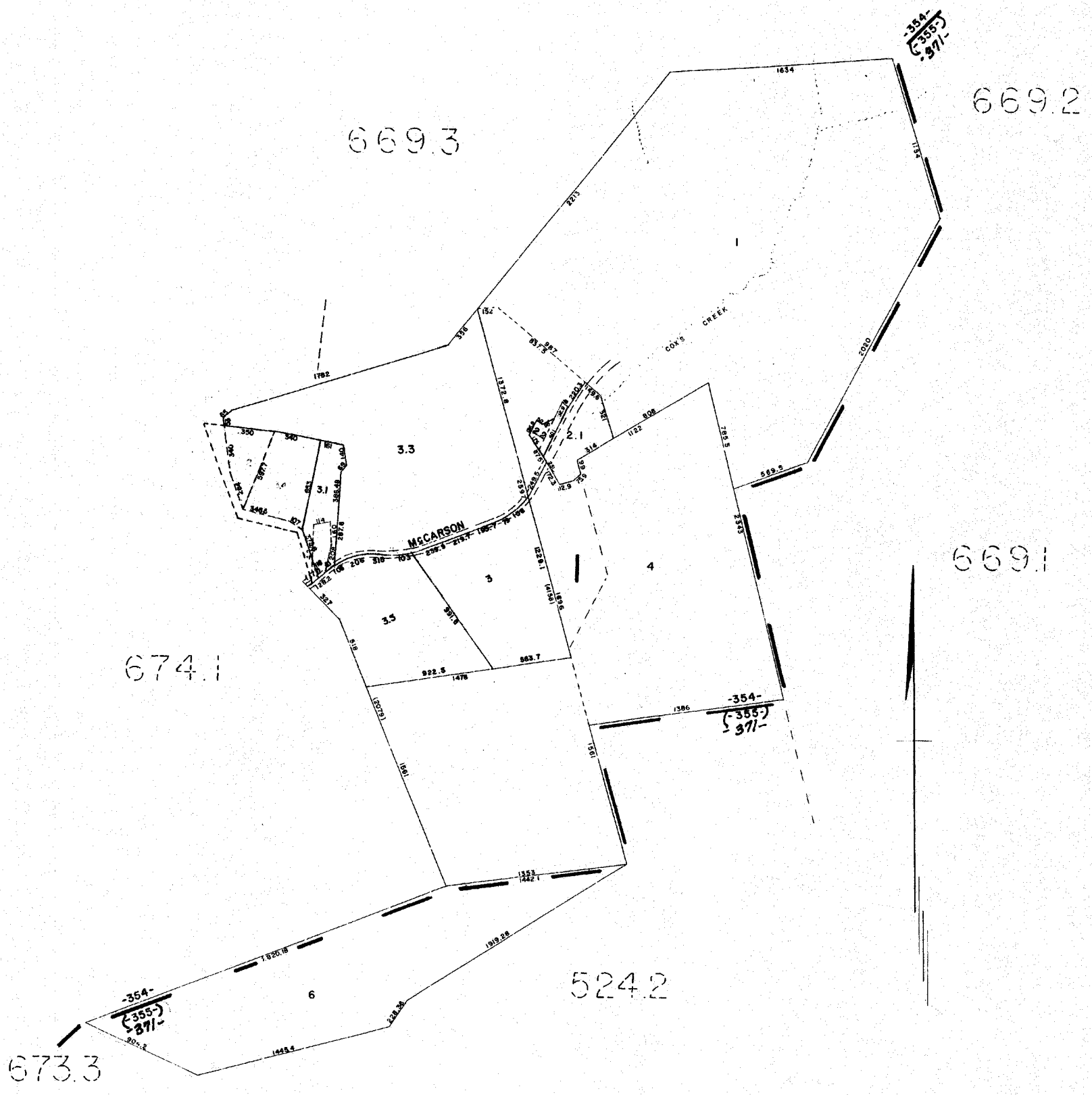
PROCESSED BY NUMBER 07541  
FURNISH COPY OF PLAN OR MAP



2047  
666.4

*Blot*

GREENVILLE COUNTY TAX MAPS GREENVILLE, S. C.		
TAX DISTRICT	MAP NUMBER	REVISIONS
354	669.3	
-355-		
SCALE 1" = 400'		INDEX-5



GREENVILLE COUNTY TAX MAPS		
GREENVILLE, S. C.		
TAX DISTRICT	MAP NUMBER	REVISIONS
-354- (-355-) 371-	669.4	B68
SCALE 1" = 400'		INDEX-5

2049

671.2

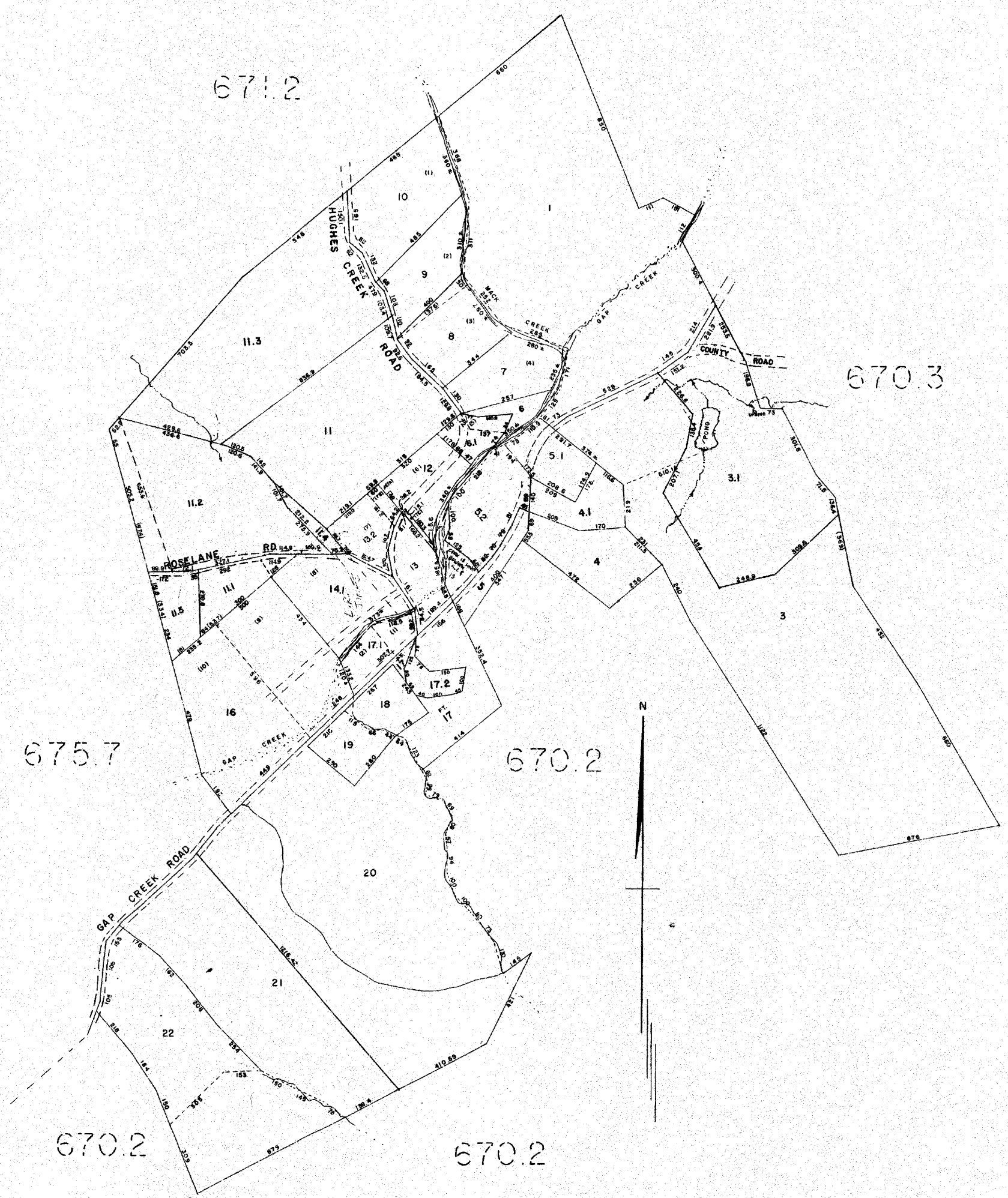
670.3

675.7

670.2

670.2

670.2



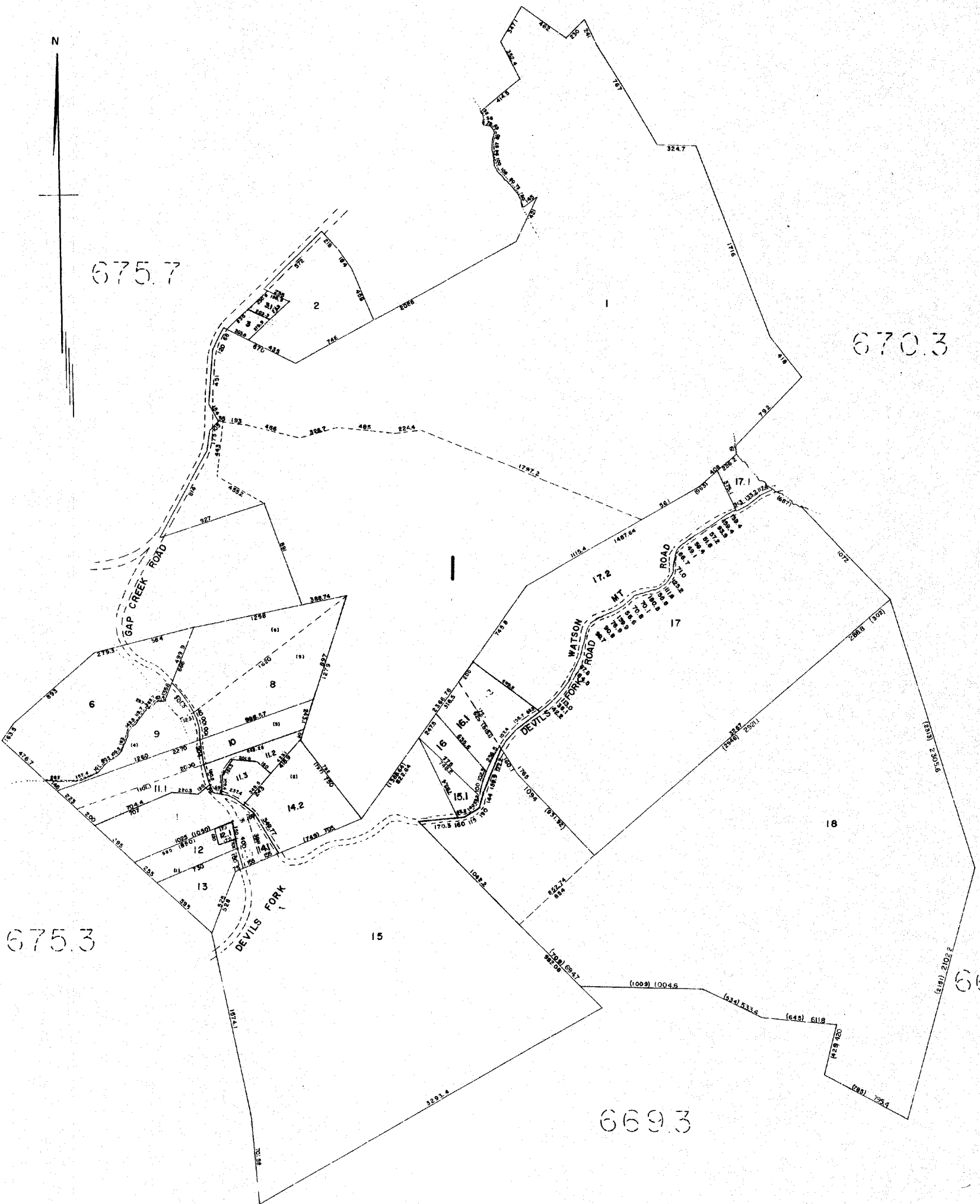
GREENVILLE COUNTY TAX MAPS GREENVILLE, S. C.		
TAX DISTRICT	MAP NUMBER	REVISIONS
-354- -355-)	<b>670.1</b>	B-68
	SCALE 1" = 200'	INDEX - 5



670.1

675.7

670.3



675.3

669.3

669.3

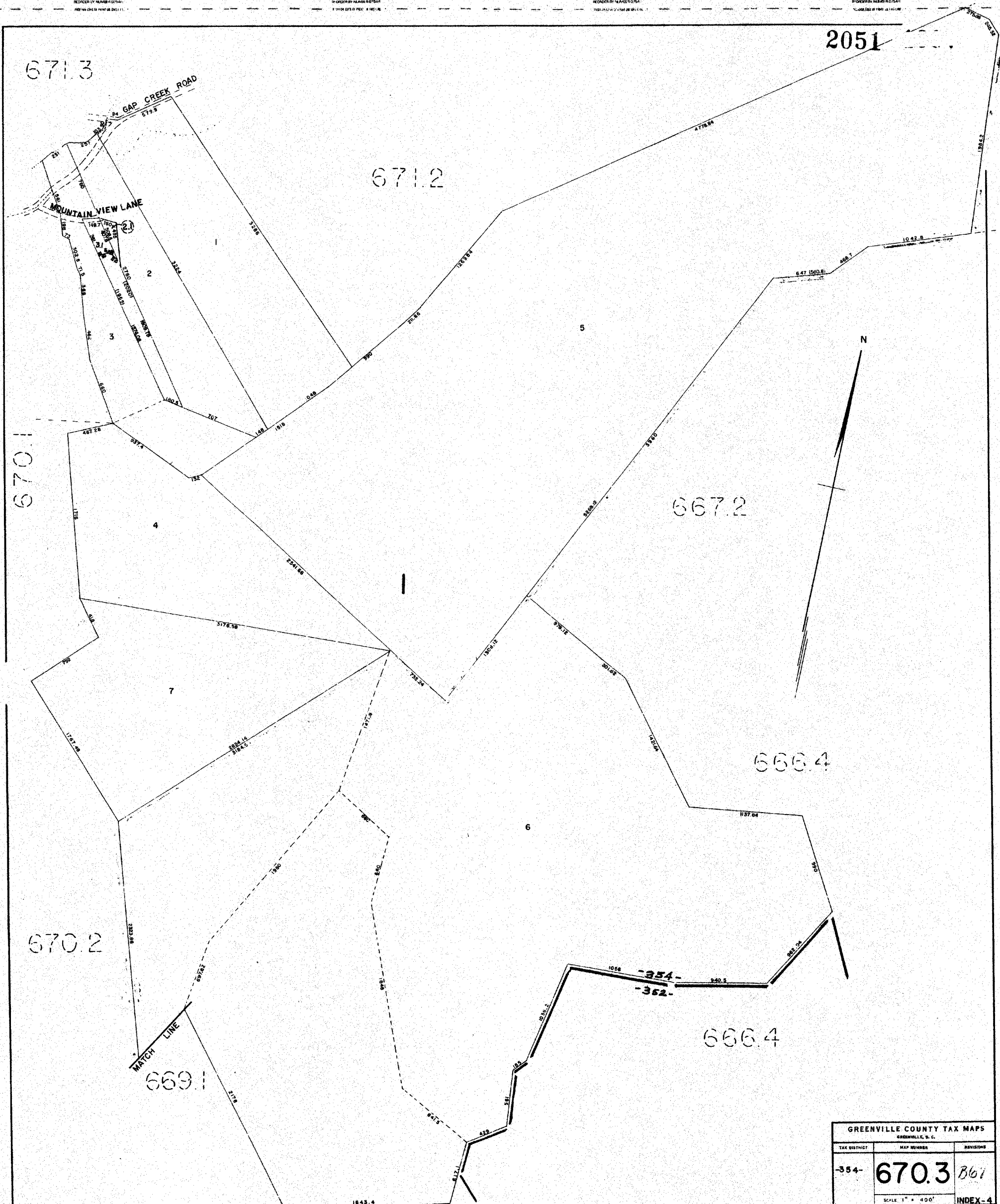
GREENVILLE COUNTY TAX MAPS		
GREENVILLE, S. C.		
TAX DISTRICT	MAP NUMBER	REVISIONS
-354- (355-)	<b>670.2</b>	<i>368</i>
SCALE 1" = 400'		INDEX-5

REORDER BY NUMBER 127041

REORDER BY NUMBER 127041

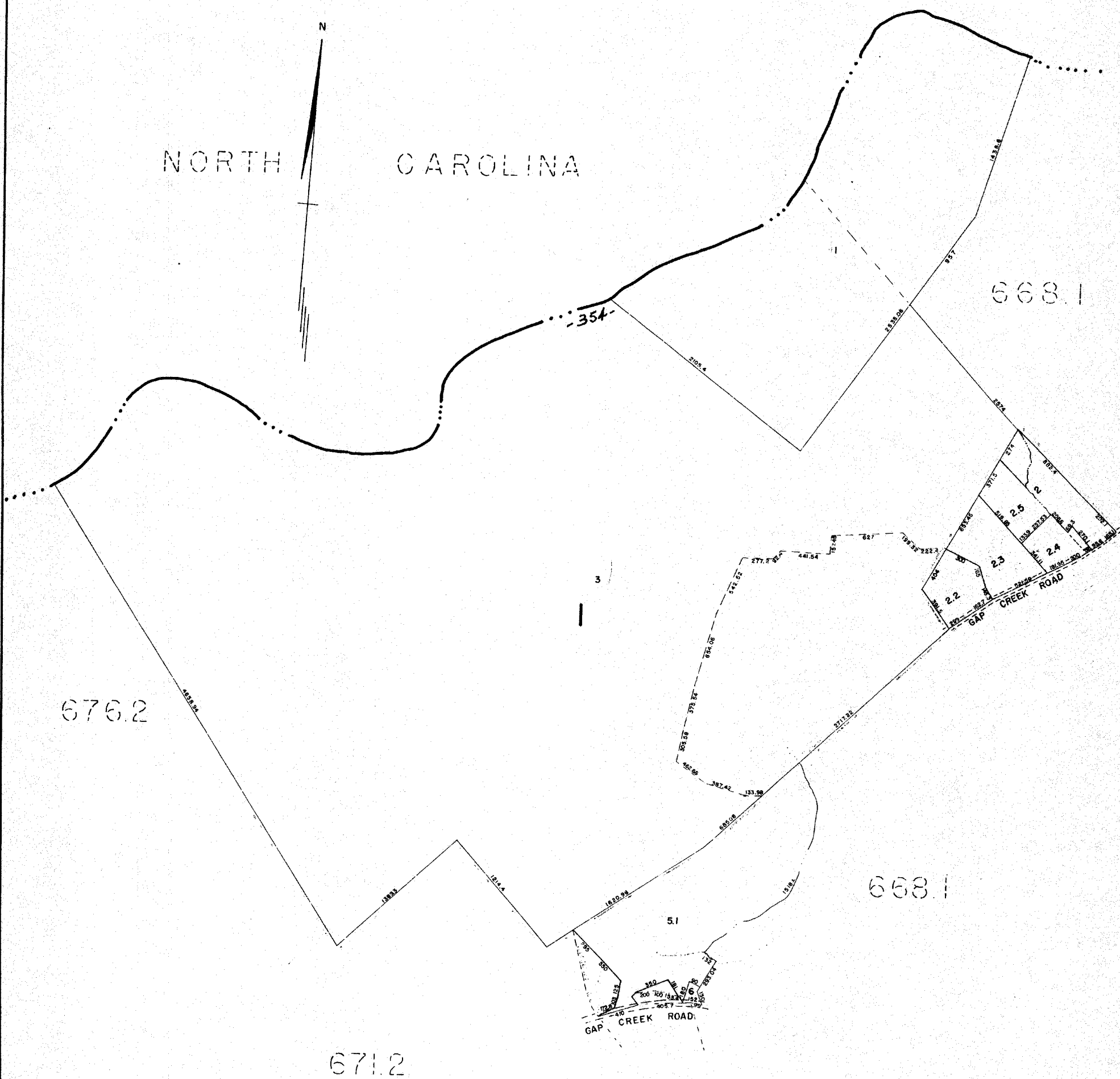

REORDER BY NUMBER 127041

PLAN HEAD CORPORATION • 1978, CALIFORNIA  
DRAWN BY NUMBER 127041  
CLASSIFIED BY 1981-11-11



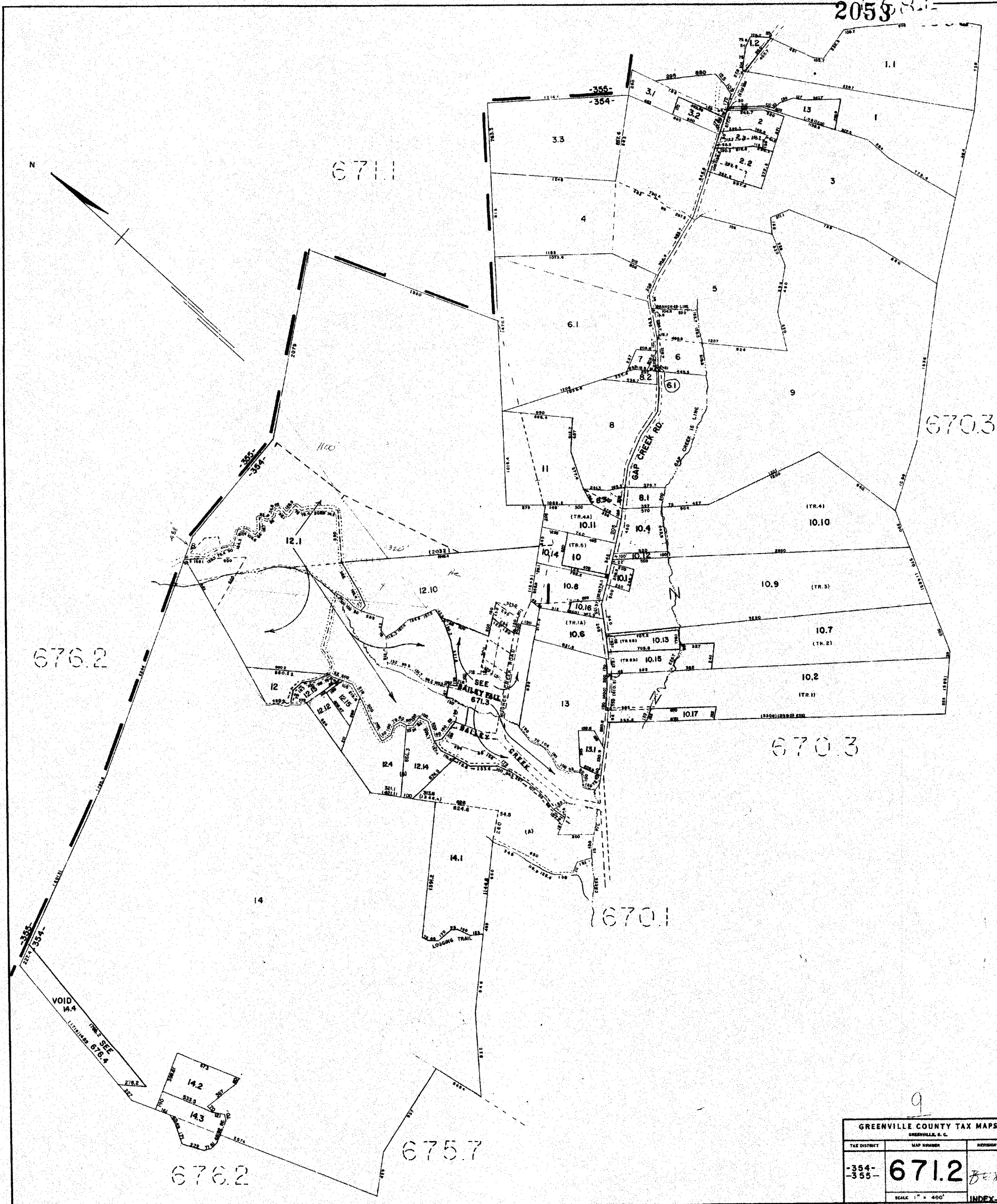
GREENVILLE COUNTY TAX MAPS GREENVILLE, S. C.		
TAX DISTRICT	MAP NUMBER	REVISIONS
-354-	670.3	B61
SCALE: 1" = 400'		INDEX-4

NORTH CAROLINA



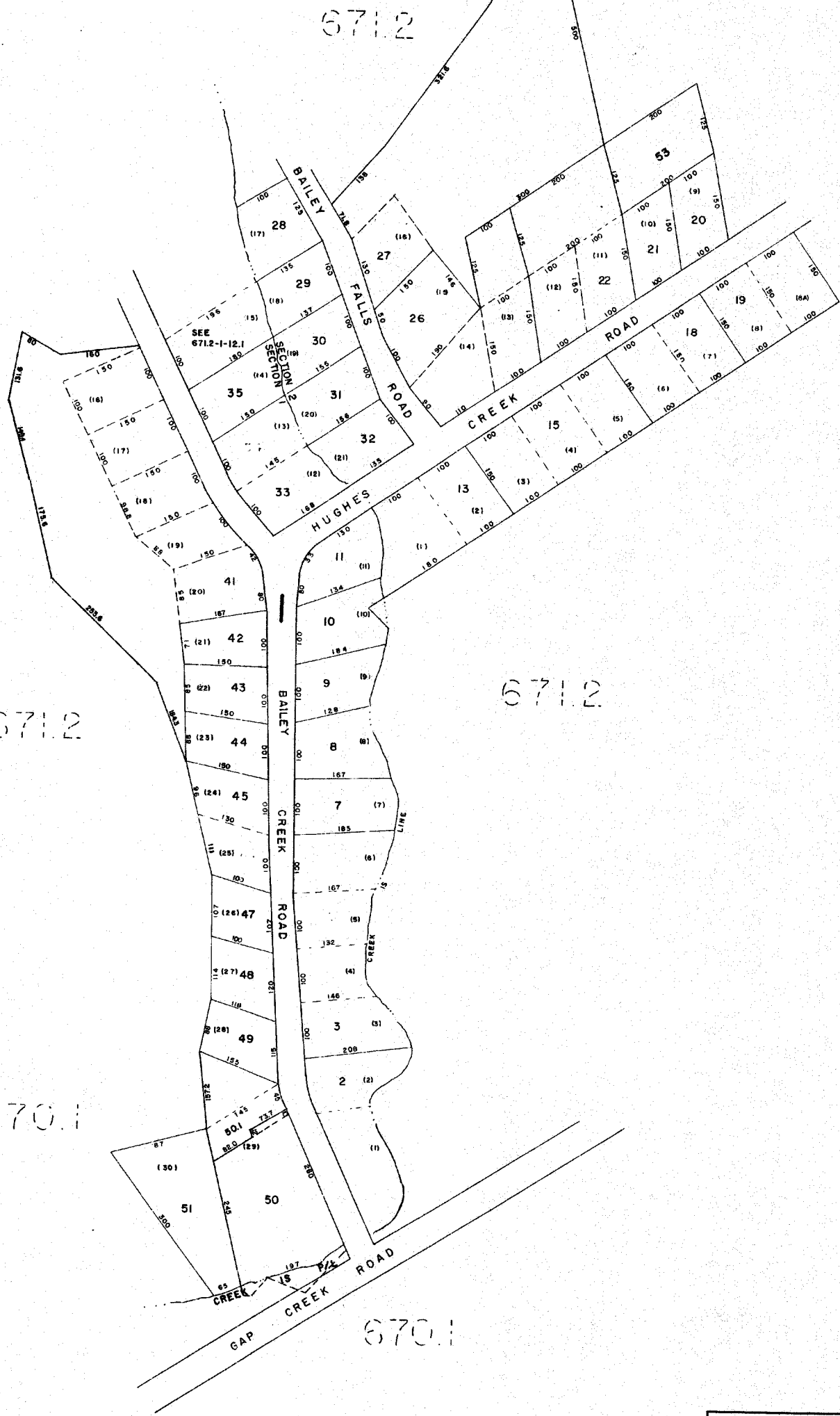
GREENVILLE COUNTY TAX MAPS GREENVILLE, S. C.		
TAX DISTRICT	MAP NUMBER	REVISIONS
-354-	671.1	Box
SCALE 1" = 400'		INDEX-4

205881



9

GREENVILLE COUNTY TAX MAPS		
GREENVILLE, S. C.		
TAX DISTRICT	MAP NUMBER	REVISIONS
-354-	<b>671.2</b>	BEX
-355-		
SCALE 1" = 400'		INDEX-4



GREENVILLE COUNTY TAX MAPS		
GREENVILLE, S. C.		
TAX DISTRICT	MAP NUMBER	REVISIONS
-354- (-355-)	<b>671.3</b>	
SCALE 1" = 100'		INDEX-4



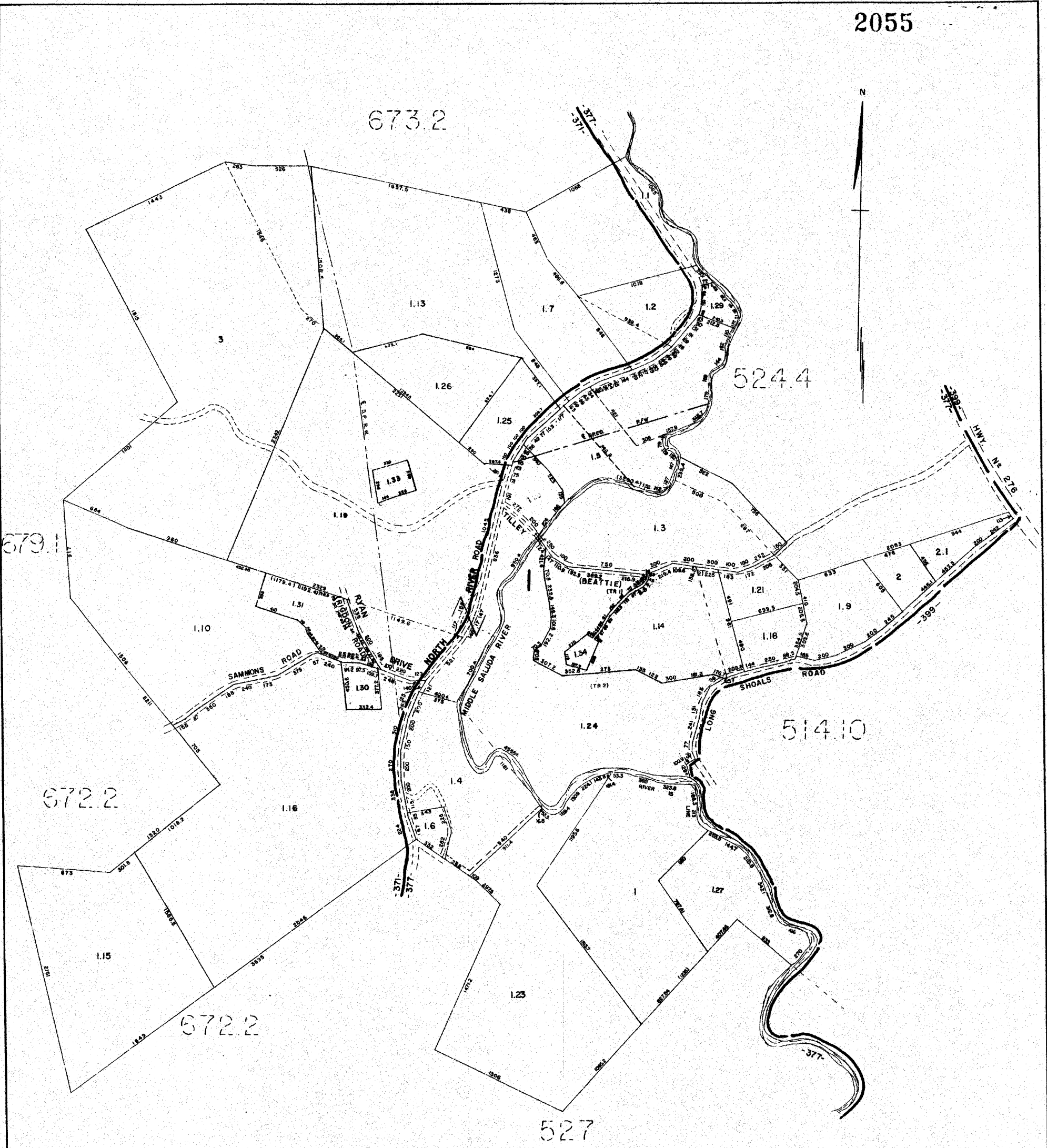
RECORDED BY PLAMBERG/STAN  
FOURTH EASE OF WAY TO NEIGHBOR

RECORDED BY PLAMBERG/STAN  
FOURTH EASE OF WAY TO NEIGHBOR

RECORDED BY PLAMBERG/STAN  
FOURTH EASE OF WAY TO NEIGHBOR

RECORDED BY PLAMBERG/STAN  
FOURTH EASE OF WAY TO NEIGHBOR

2055

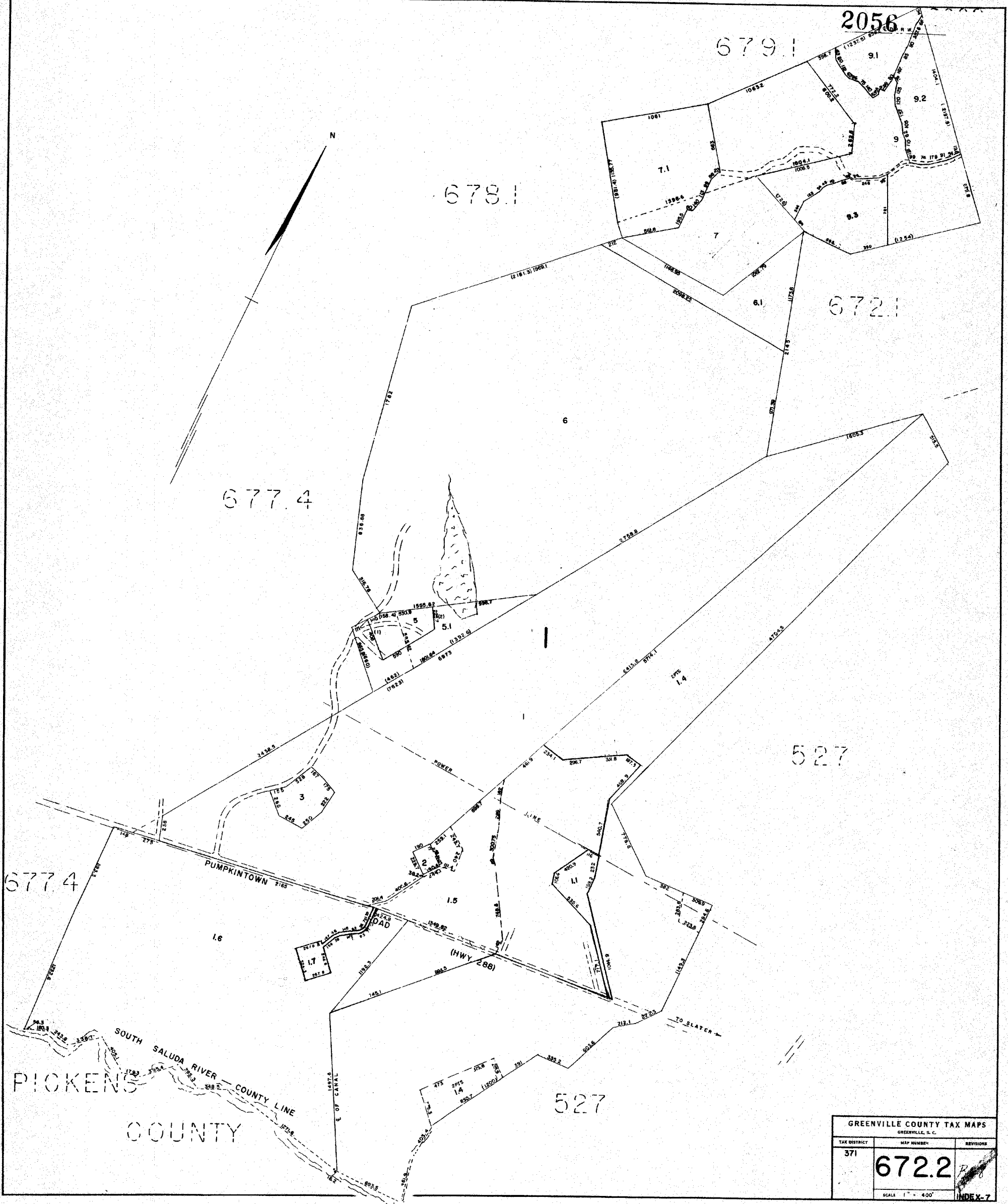


679.1

672.2

672.2

GREENVILLE COUNTY TAX MAPS GREENVILLE, S.C.		
TAX DISTRICT	MAP NUMBER	REVISIONS
371 377	672.1	68
SCALE 1" = 400'		INDEX



GREENVILLE COUNTY TAX MAPS		
GREENVILLE, S. C.		
TAX DISTRICT	MAP NUMBER	REVISIONS
371	672.2	
SCALE 1" = 400'		INDEX-7

2057

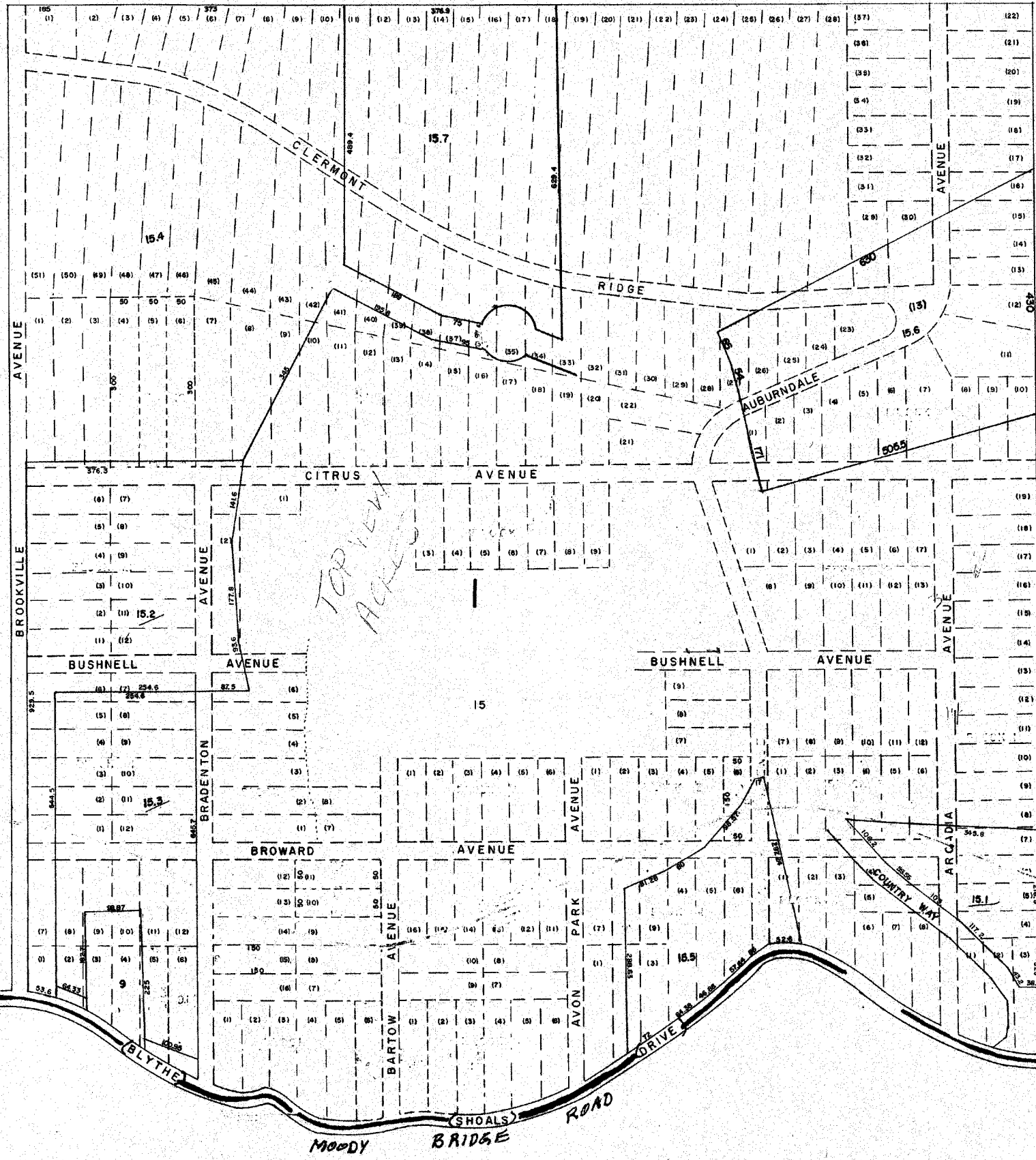
673.3

679.1

673.3

679.1

PLAN HOLD CORPORATION - IRVINE, CALIFORNIA  
 RECORD BY NUMBER OF SHEET  
 RECORD BY NUMBER OF SHEET  
 RECORD BY NUMBER OF SHEET

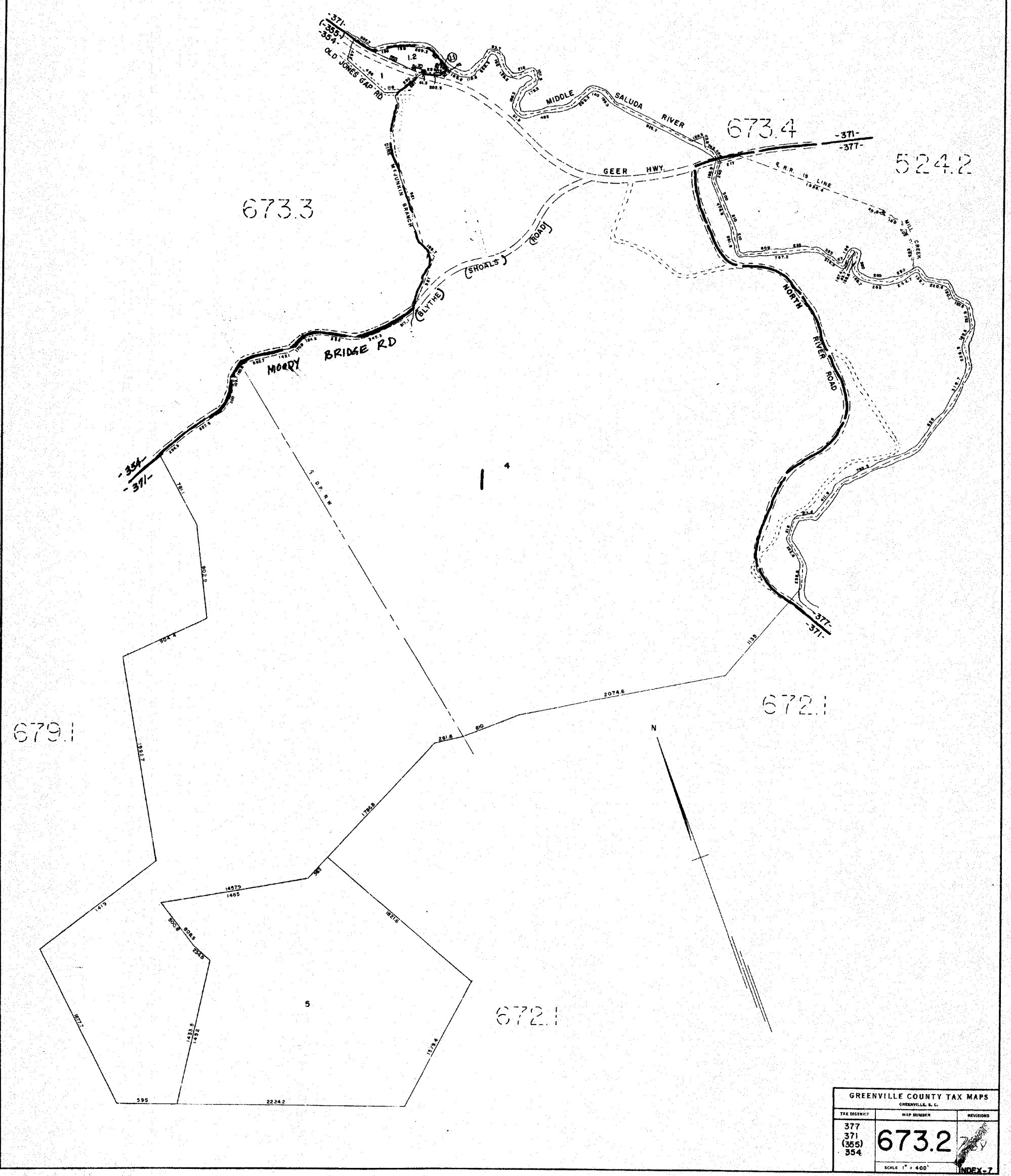


-354-  
 -371-

-354-  
 -371-

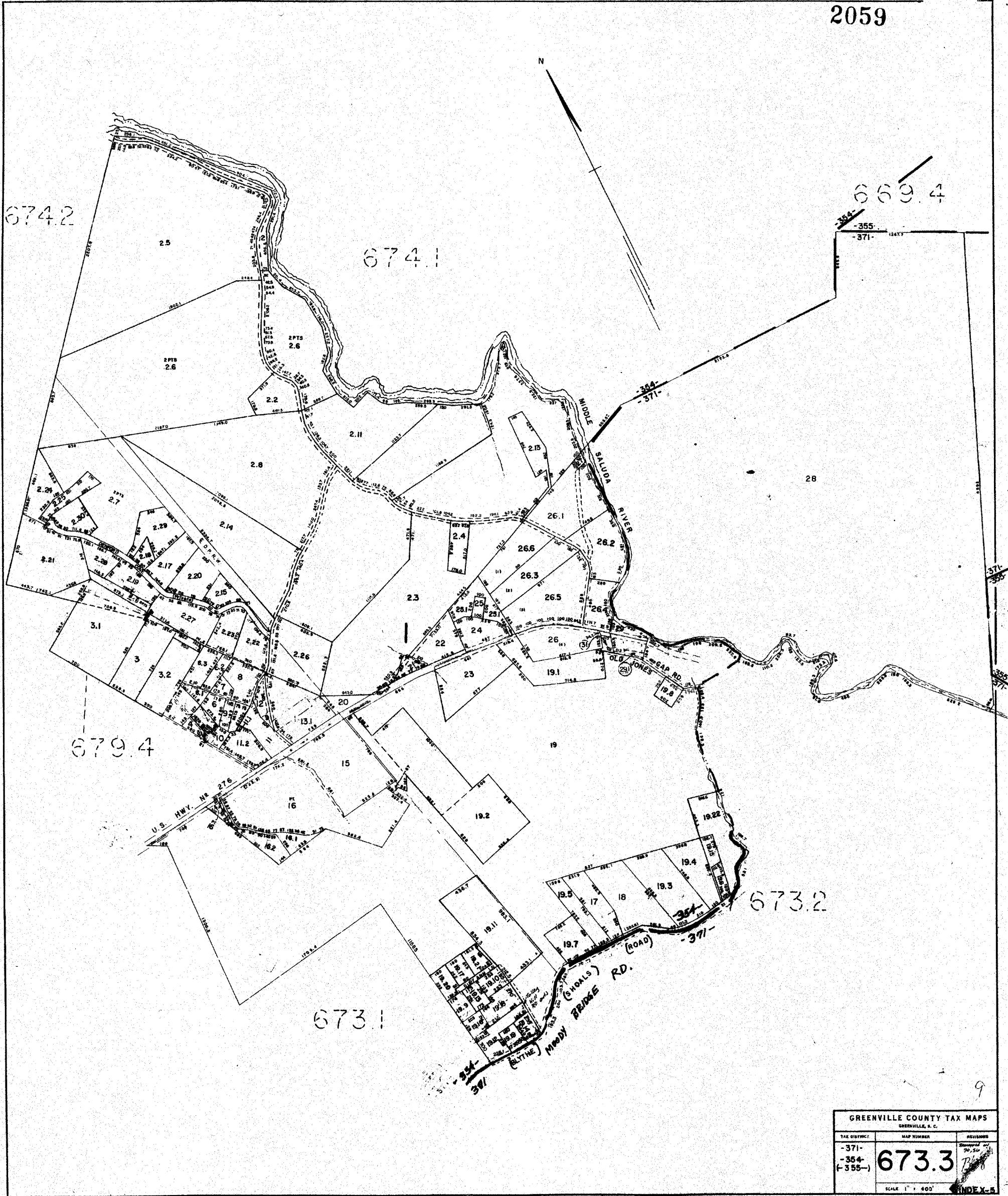
GREENVILLE COUNTY TAX MAPS		
TAX DISTRICT	MAP NUMBER	REVISIONS
354	673.1	B





GREENVILLE COUNTY TAX MAPS		
GREENVILLE, S. C.		
TAX DISTRICT	MAP NUMBER	REVISIONS
377 371 (355) 354	<b>673.2</b>	2 2017
SCALE 1" = 400'		INDEX-7

2059

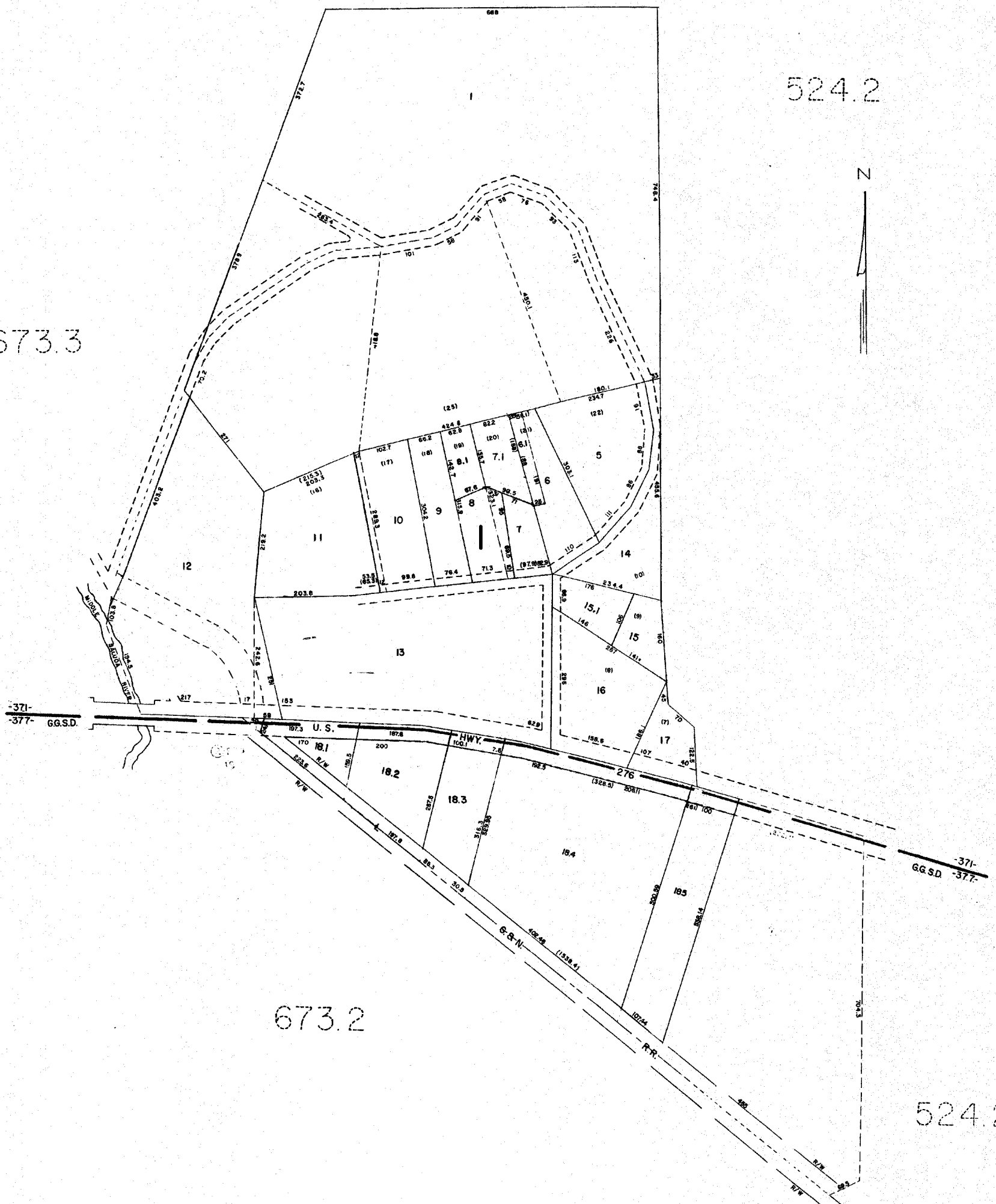


GREENVILLE COUNTY TAX MAPS GREENVILLE, S. C.		
TAX DISTRICT	MAP NUMBER	REVISIONS
-371-	<b>673.3</b>	76, 30
-354- (-355-)		78, 30
SCALE 1" = 400'		
INDEX-5		

524.2

524.2

673.3



673.2

524.2

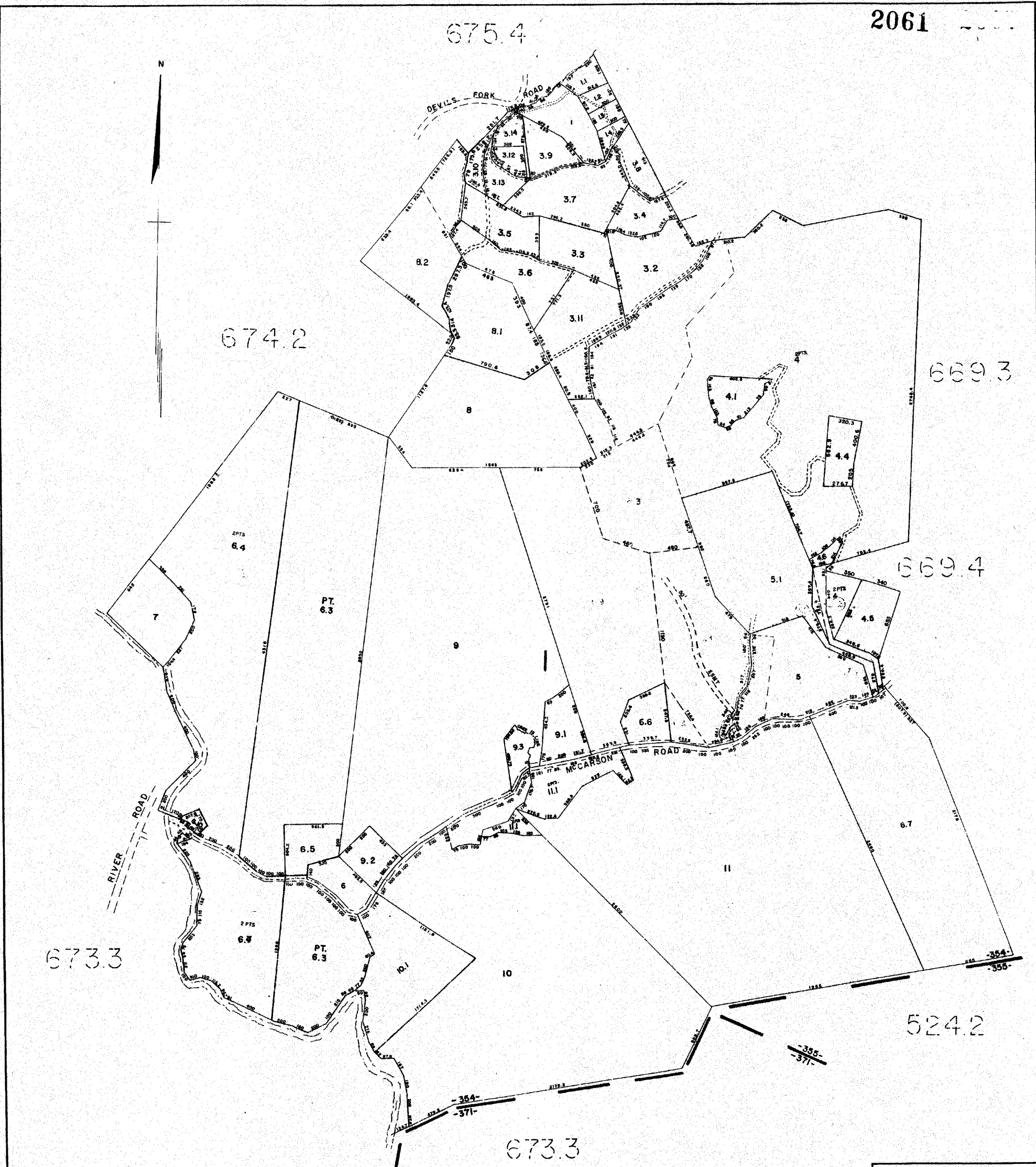
GREENVILLE COUNTY TAX MAPS GREENVILLE, S. C.		
TAX DISTRICT	MAP NUMBER	REVISIONS
377	673.4	
371		
(355)		
SCALE 1" = 100'		INDEX-7

RECORDED BY HANDED TO STAR  
FURNISHED BY STATE OF SOUTH CAROLINA

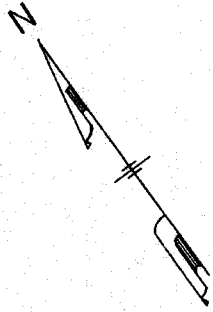
RECORDED BY HANDED TO STAR  
FURNISHED BY STATE OF SOUTH CAROLINA

RECORDED BY HANDED TO STAR  
FURNISHED BY STATE OF SOUTH CAROLINA

RECORDED BY HANDED TO STAR  
FURNISHED BY STATE OF SOUTH CAROLINA



GREENVILLE COUNTY TAX MAPS GREENVILLE, S. C.		
TAX DISTRICT	MAP NUMBER	SECTION
- 354 - (- 355 -)	<b>674.1</b>	B63
SCALE 1" = 400'		INDEX-5



675.4


674.3

675.4

674.4

674.1

680.2



673.3

680.3

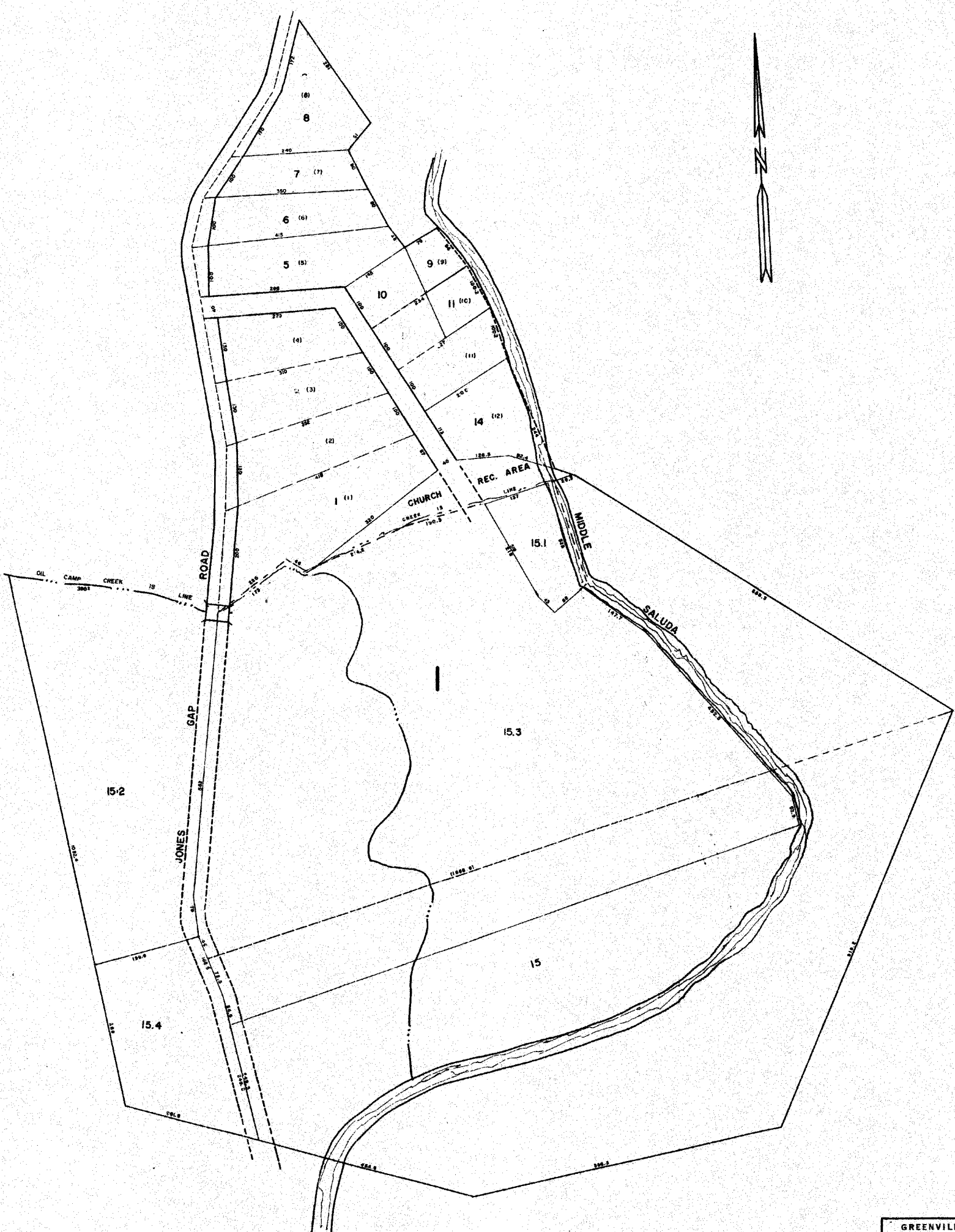
679.4

42 ± 50

GREENVILLE COUNTY TAX MAPS GREENVILLE, S. C.		
TAX DISTRICT	MAP NUMBER	REVISIONS
354 (-355-)	674.2	Plot
SCALE 1" = 400'		INDEX - 5



2063

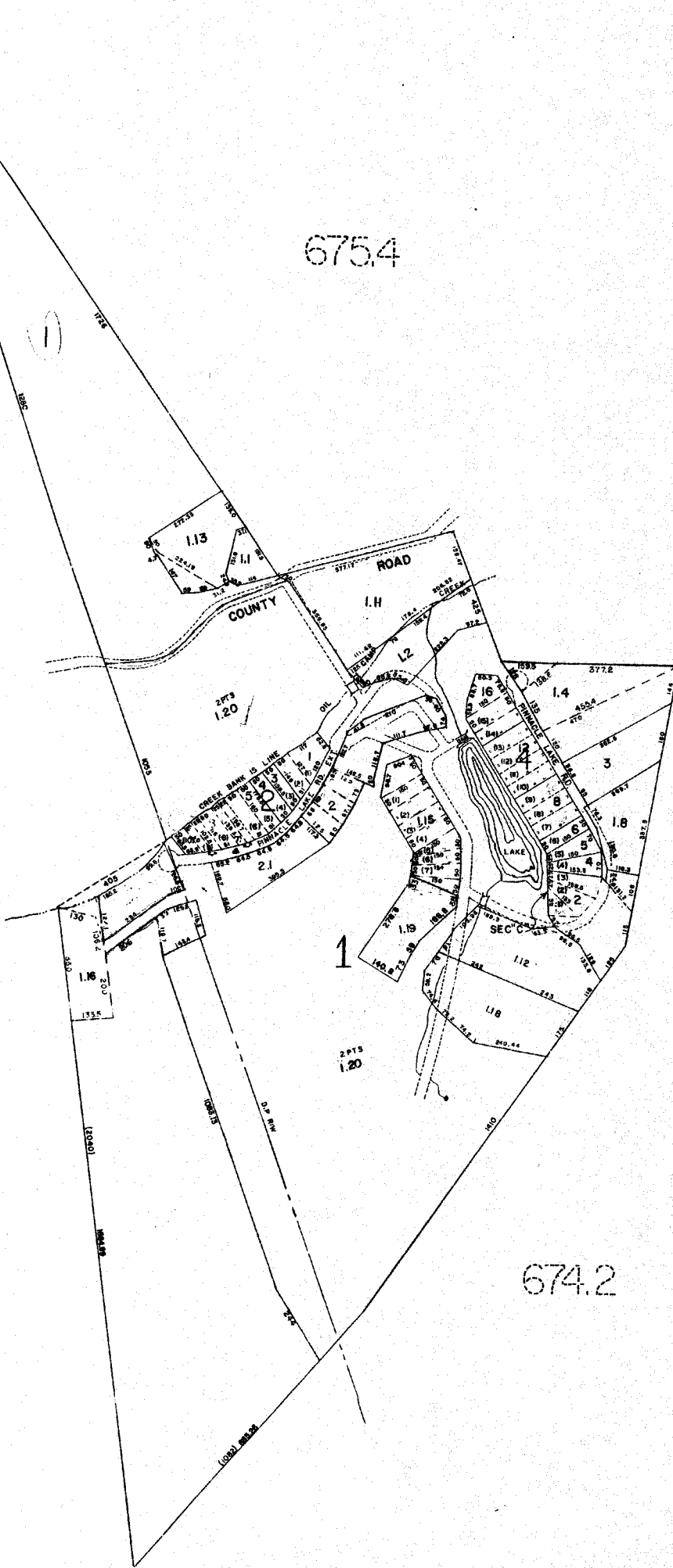


GREENVILLE COUNTY TAX MAPS GREENVILLE, S. C.		
TAX DISTRICT	MAP NUMBER	REVISIONS
(-355-) -354-	<b>674.3</b>	Blob
SCALE 1" = 100'		INDEX-5

6802

675.4

674.2



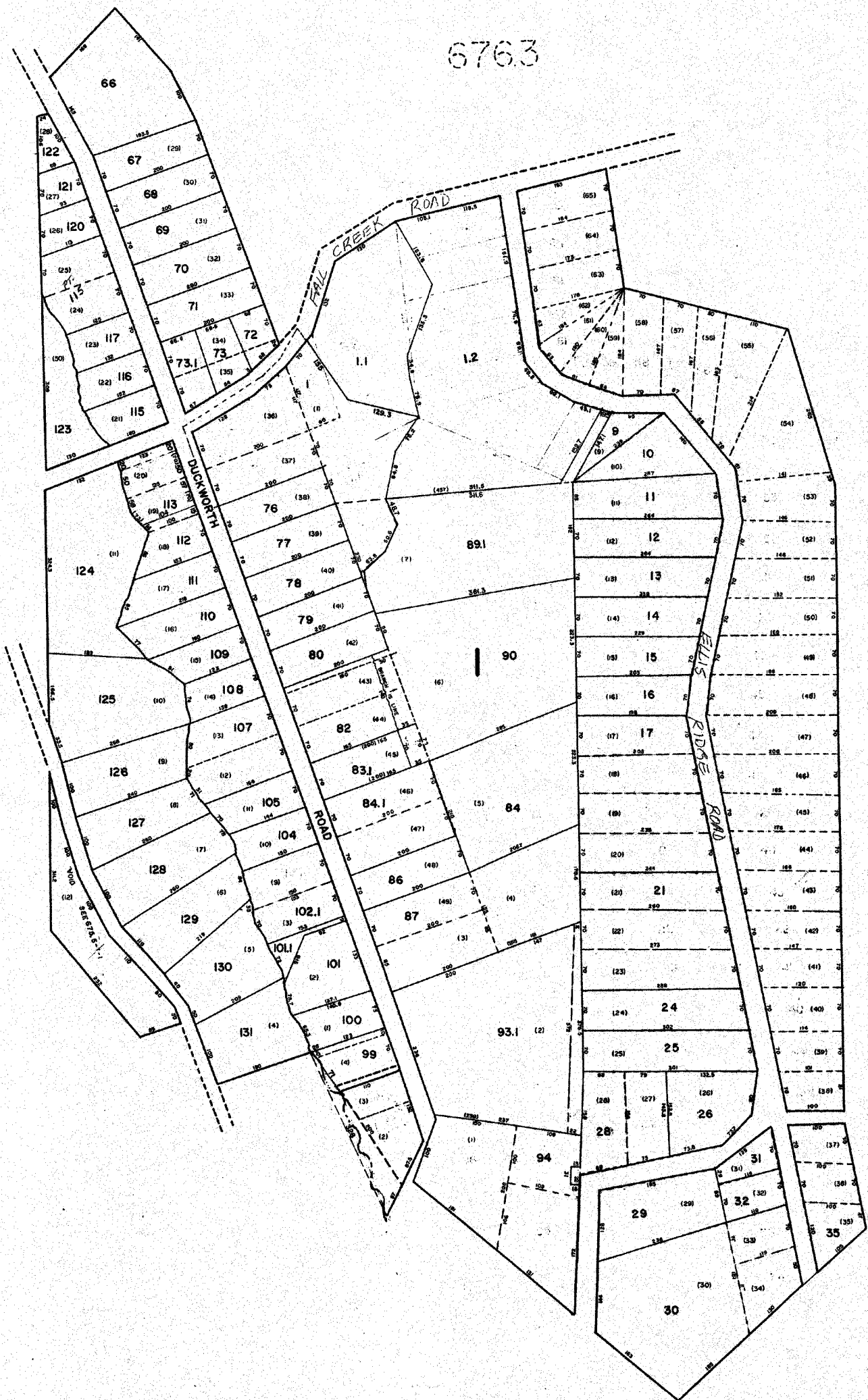

GREENVILLE COUNTY TAX MAPS		
GREENVILLE, S. C.		
TAX DISTRICT	MAP NUMBER	REVISIONS
-354- (-355-)	<b>674.4</b>	<i>Blod</i>
SCALE 1" = 200'		INDEX-5

2065

676.3

675.5

675.6



GREENVILLE COUNTY TAX MAPS GREENVILLE, S. C.		
TAX DISTRICT	MAP NUMBER	REVISIONS
354- (-355-)	675.1	B68
SCALE 1"=100'		



6755

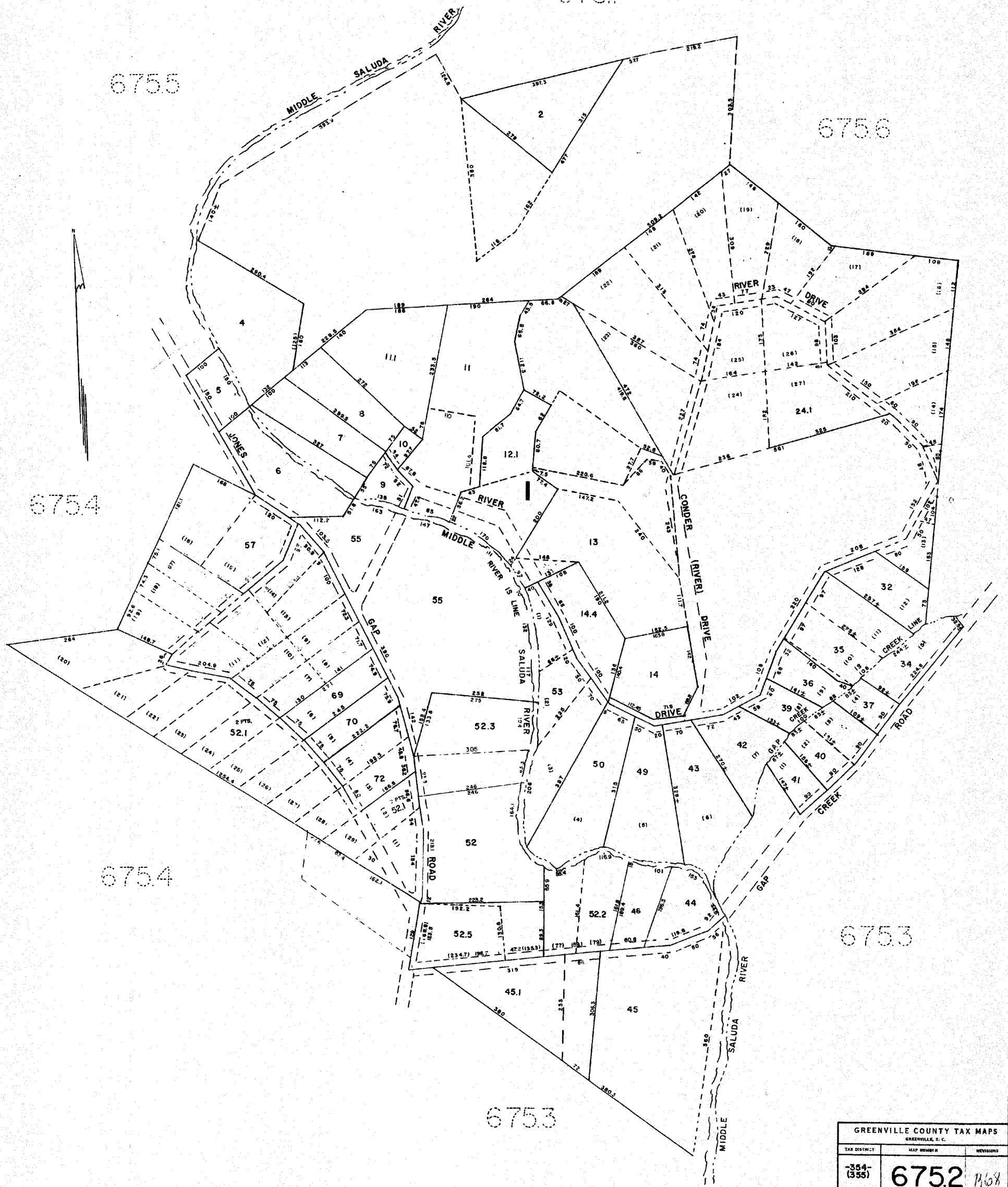
6756

6754

6754

6753

6753



GREENVILLE COUNTY TAX MAPS		
GREENVILLE, S. C.		
TAX DISTRICT	MAP NUMBER	REVISIONS
354-355	675.2	B68
SCALE 1" = 100'		INDEX-5

2067

675.7

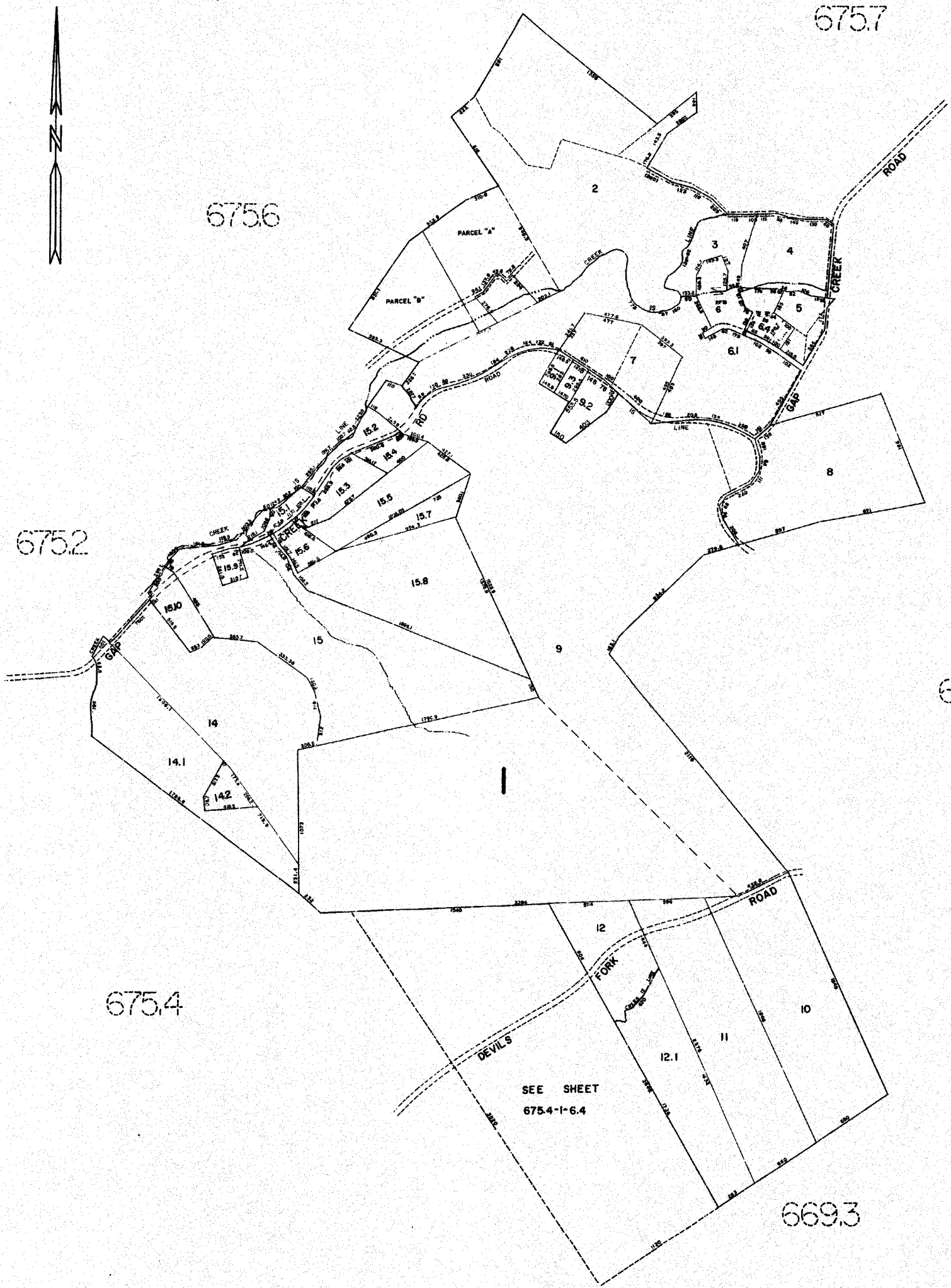
675.6

675.2

675.4

670.2

669.3



SEE SHEET  
675.4-1-6.4

GREENVILLE COUNTY TAX MAPS		
GREENVILLE, S. C.		
TAX DISTRICT	MAP NUMBER	REVISION
354 (355-)	<b>675.3</b>	B68
SCALE 1" = 400'		INDEX - 5

6812

6755

6802

VOID  
4  
SEE SHEET  
675.5-1-1

675.2

675.3

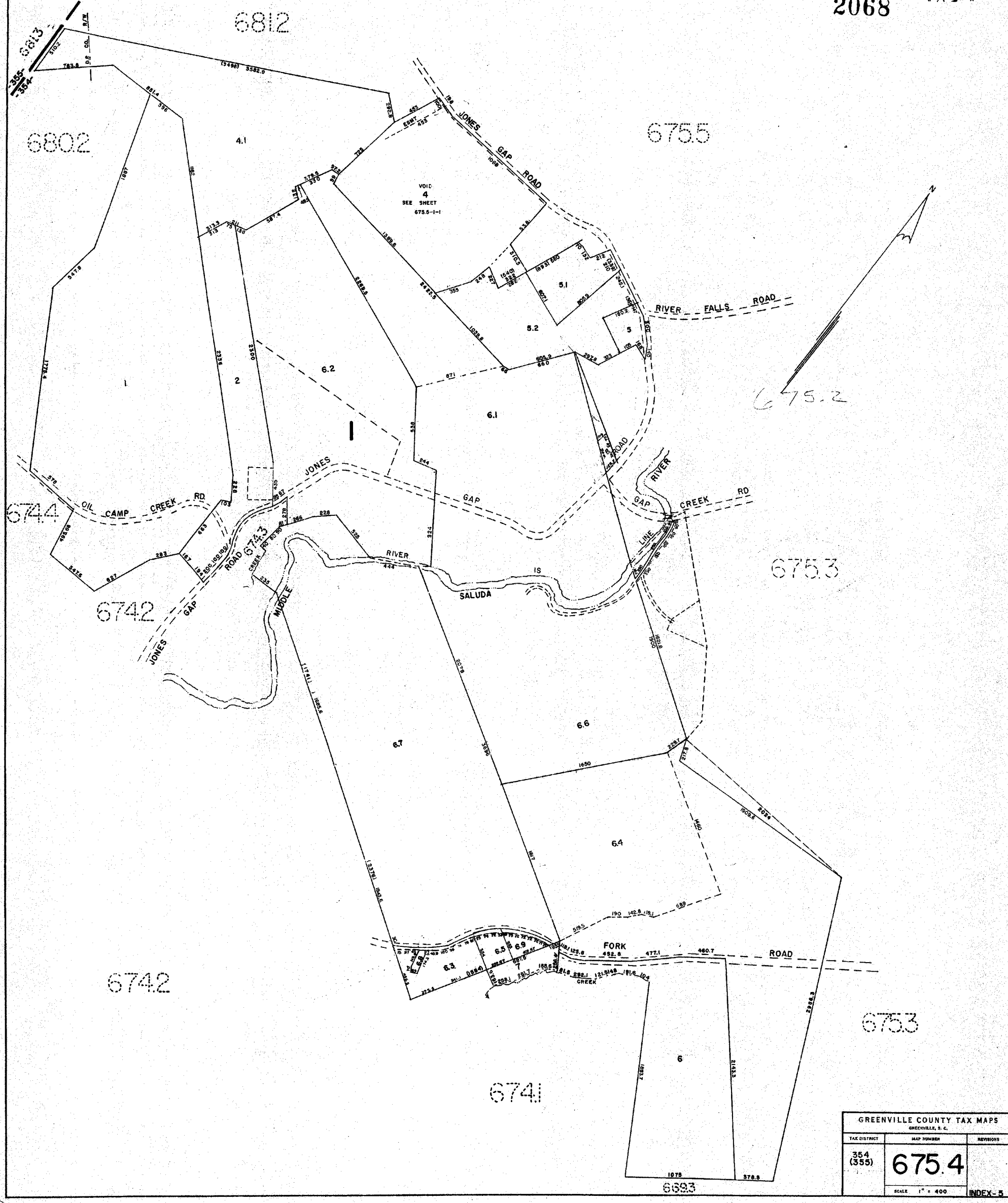
6742

6742

6741

6753

GREENVILLE COUNTY TAX MAPS GREENVILLE, S. C.		
TAX DISTRICT	MAP NUMBER	REVISIONS
354 (355)	<b>675.4</b>	
SCALE 1" = 400'		INDEX-5



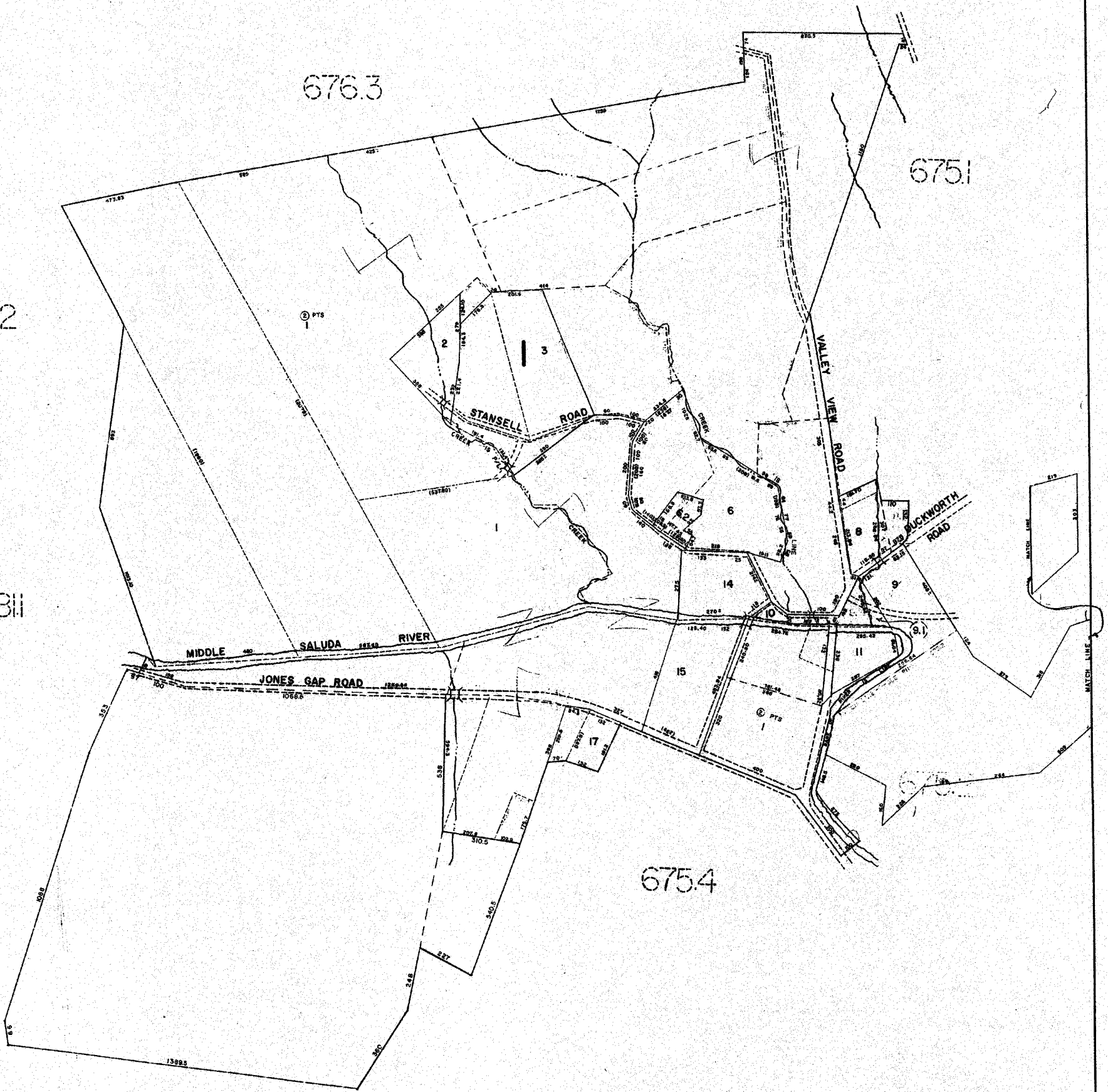
2069

676.3

675.1

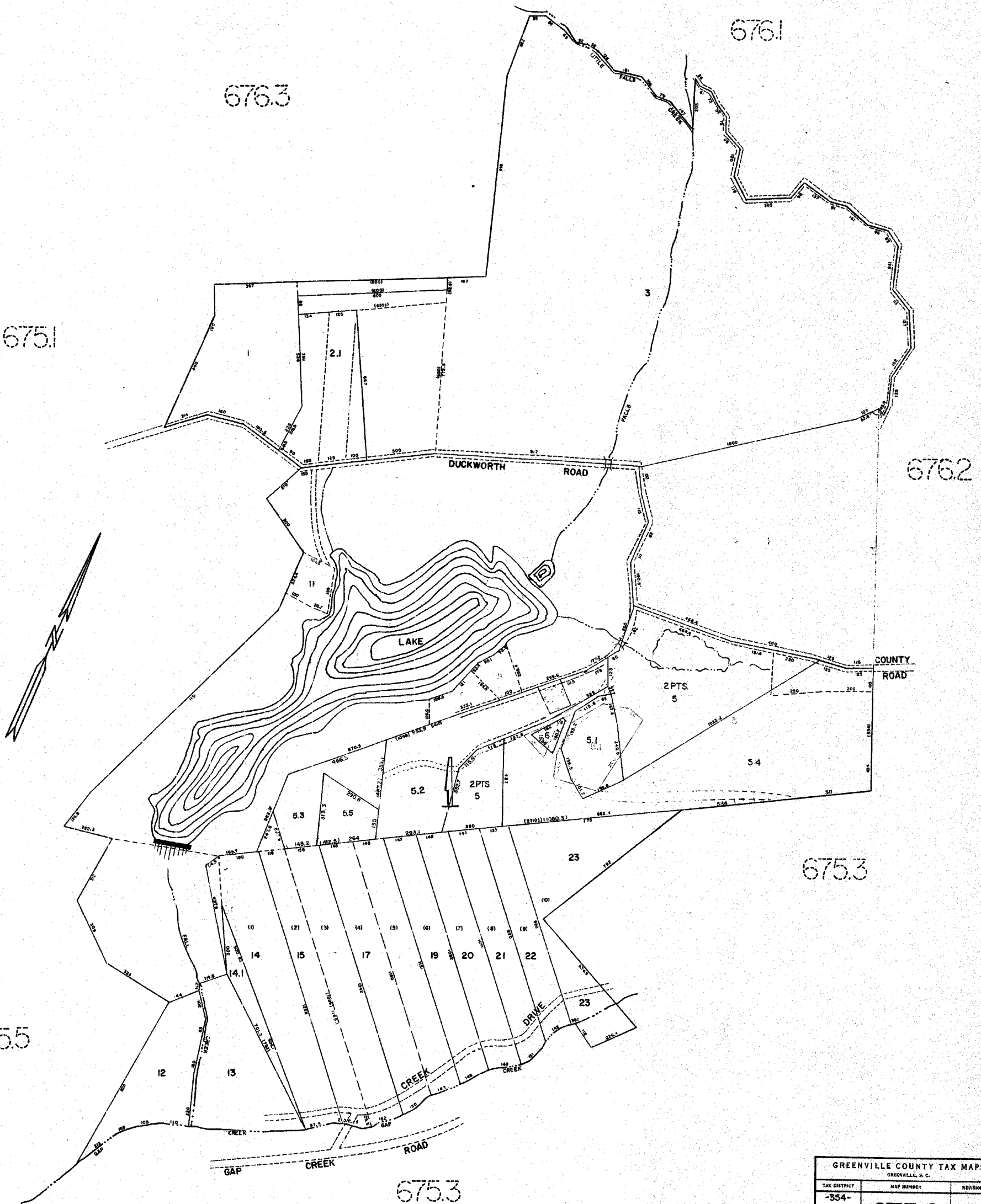
681.2

681.1



675.4

GREENVILLE COUNTY TAX MAPS GREENVILLE, S. C.		
TAX DISTRICT	MAP NUMBER	REVISION
-354- (-355-)	<b>675.5</b>	B68
SCALE 1" = 200'		INDEX-5



GREENVILLE COUNTY TAX MAPS GREENVILLE, S. C.		
TAX DISTRICT	MAP NUMBER	REVISIONS
-354- (-355-)	<b>675.6</b>	B68
	SCALE 1" = 200'	INDEX 5



2071

6762

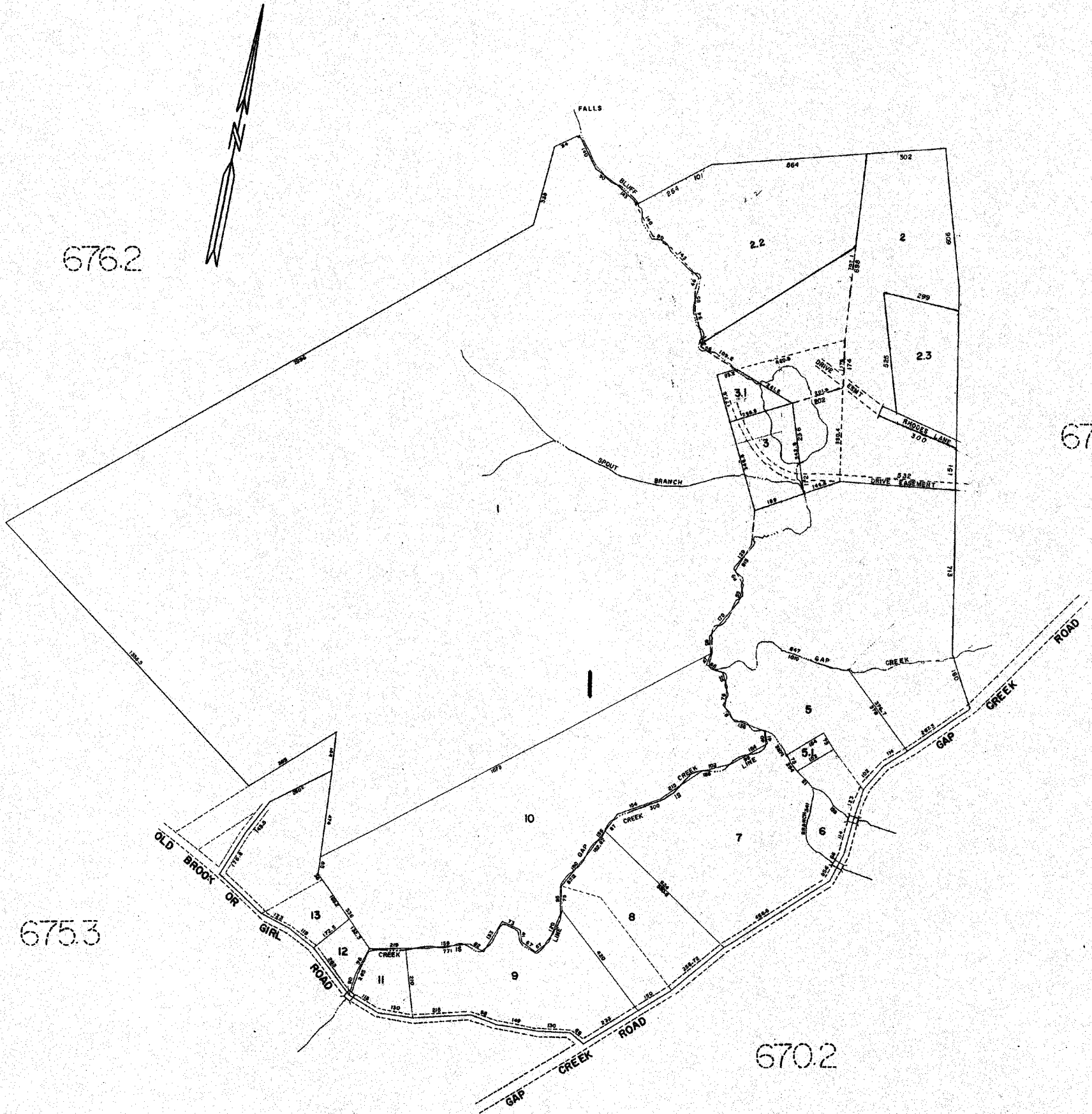
6712

6762

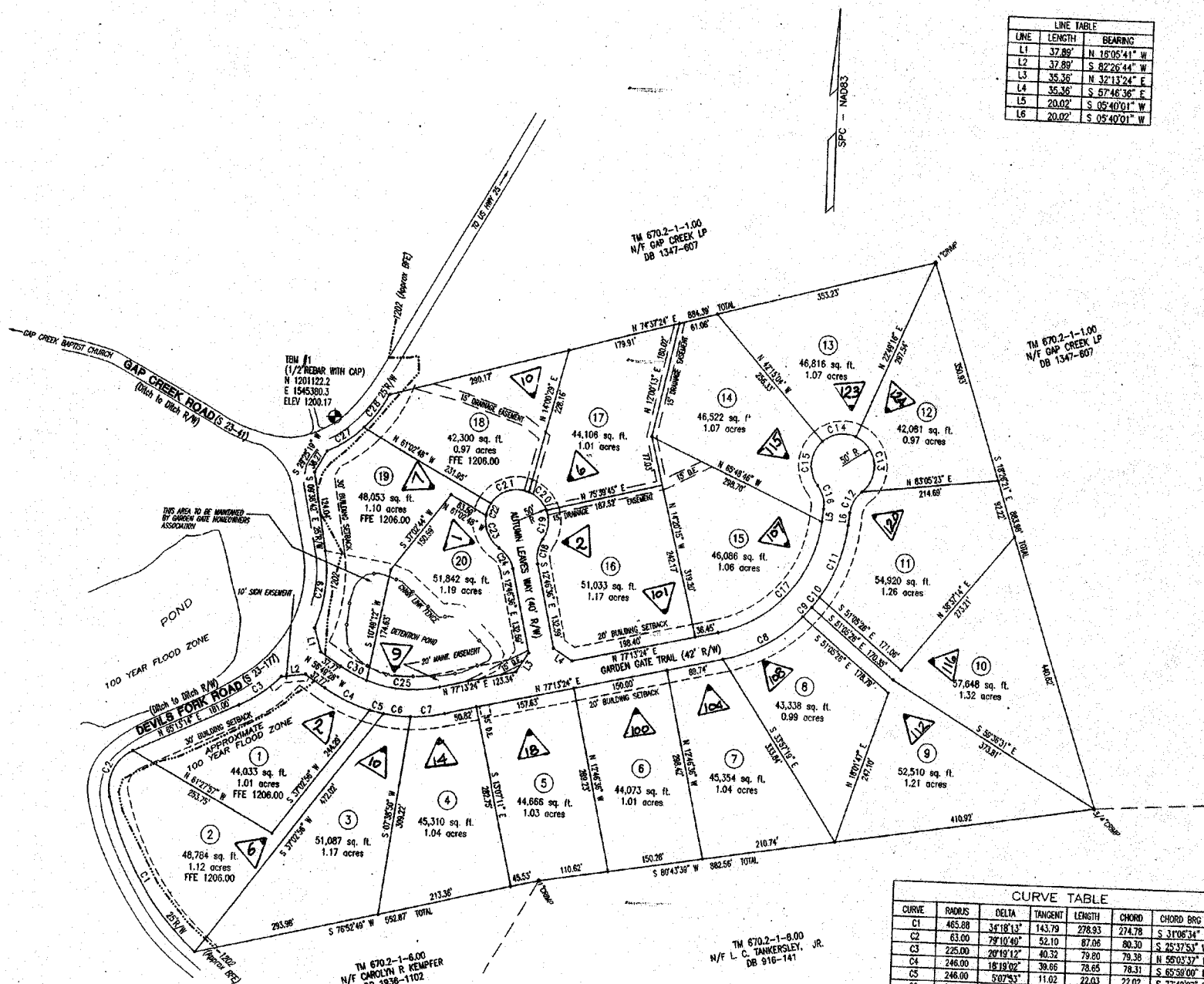
6701

6753

6702



GREENVILLE COUNTY TAX MAPS GREENVILLE, S. C.		
TAX DISTRICT	MAP NUMBER	REVISIONS
(-354-) (-385-)	<b>675.7</b>	B68
SCALE 1" = 200'		INDEX-5



LINE	LENGTH	BEARING
L1	37.89'	N 15°05'41" W
L2	37.89'	S 82°26'44" E
L3	35.36'	N 32°13'24" E
L4	35.36'	S 57°46'36" E
L5	20.02'	S 05°40'01" W
L6	20.02'	S 05°40'01" W

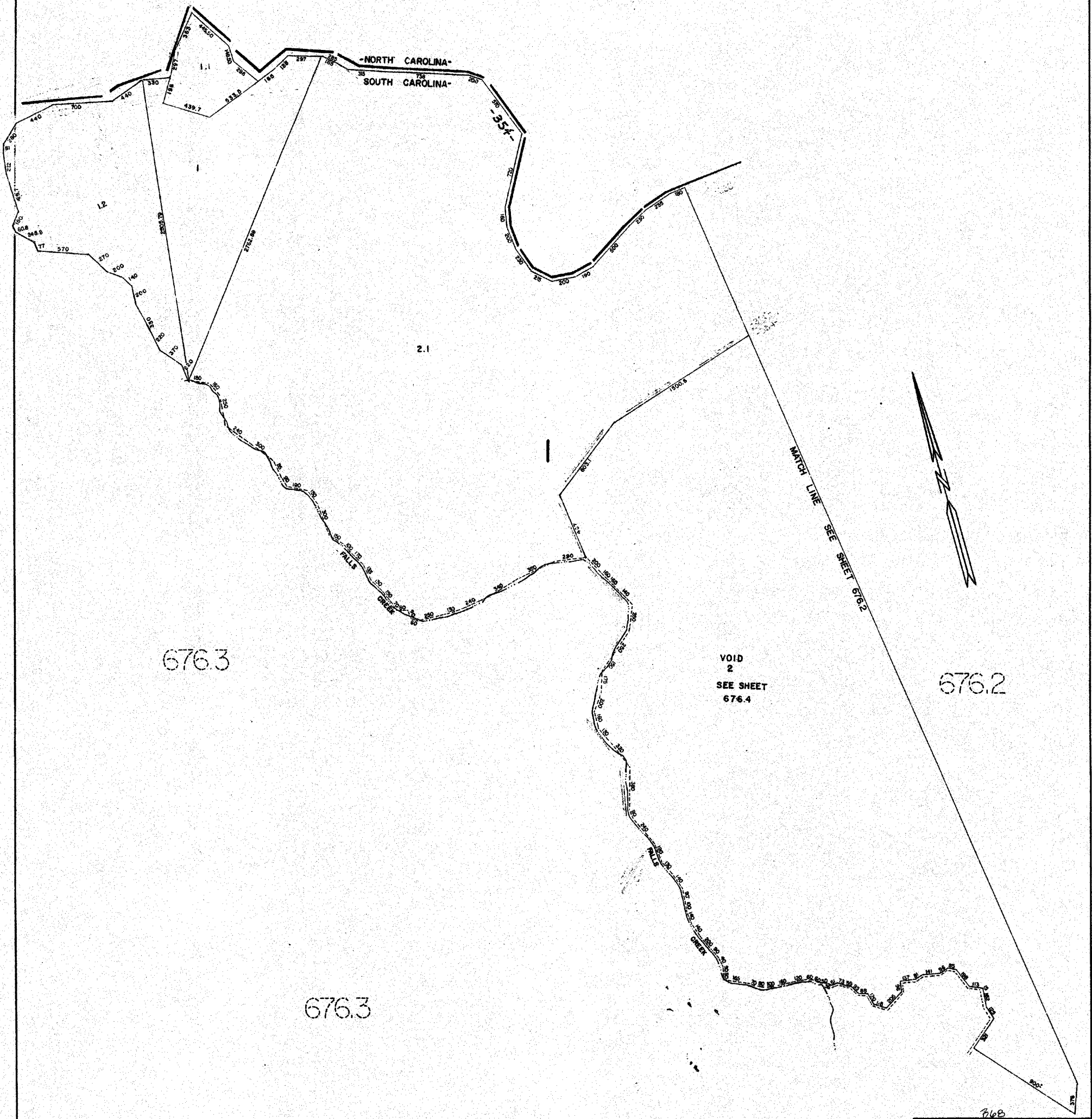
CURVE	RADIUS	DELTA	TANGENT	LENGTH	CHORD	CHORD BRG
C1	465.88	34°18'13"	143.79	278.93	274.78	S 31°06'34" E
C2	63.00	79°10'40"	52.10	87.06	80.30	S 25°37'53" W
C3	225.00	20°19'12"	40.32	79.60	79.38	N 55°03'37" E
C4	246.00	18°18'02"	39.66	78.65	78.31	S 85°50'00" E
C5	246.00	3°07'53"	11.02	22.03	22.02	S 77°42'07" E
C6	246.00	10°04'38"	21.89	43.27	43.21	S 85°18'43" E
C7	246.00	12°26'33"	26.78	53.35	53.25	N 83°26'11" E
C8	246.00	33°39'02"	74.30	144.48	142.41	N 60°23'51" E
C9	246.00	4°38'48"	10.02	20.02	20.02	N 41°14'28" E
C10	246.00	4°38'48"	10.02	20.02	20.02	N 36°34'40" E
C11	246.00	26°34'45"	62.66	122.70	121.44	N 19°57'23" E
C12	50.00	44°45'54"	20.59	39.06	38.08	S 28°02'58" W
C13	50.00	117°50'03"	82.94	102.83	85.64	N 08°28'06" W
C14	50.00	64°50'56"	31.76	56.59	53.62	S 80°10'24" W
C15	50.00	86°50'49"	47.32	75.79	68.74	S 04°19'31" W
C16	50.00	44°45'54"	20.59	39.06	38.08	N 16°42'56" W
C17	204.00	77°33'23"	147.01	254.77	238.54	N 41°26'43" E
C18	50.00	45°34'23"	21.00	39.77	38.73	S 10°00'35" W
C19	50.00	54°44'45"	25.89	47.77	45.80	N 05°25'24" E
C20	50.00	47°17'34"	21.89	41.27	40.11	N 45°38'45" E
C21	50.00	28°35'19"	40.92	68.58	63.33	S 71°27'48" W
C22	50.00	23°19'50"	10.32	20.36	20.22	S 20°30'14" W
C23	50.00					

GARDEN GATE		
GREENVILLE COUNTY TAX MAPS		
GREENVILLE, S. C.		
TAX DISTRICT	MAP NUMBER	REVISIONS
354	675.8	5
SCALE 1 - 100		

THE GREAT ENGINEERING, INC.

2073

NORTH CAROLINA  
SOUTH CAROLINA



676.3

VOID  
2  
SEE SHEET  
676.4

676.2

676.3

675.6

*File B*

GREENVILLE COUNTY TAX MAPS GREENVILLE, S. C.		
TAX DISTRICT	MAP NUMBER	REVISIONS
354	676.1	
SCALE 1" = 400'		INDEX- 5



NORTH CAROLINA  
SOUTH CAROLINA

354

1125

1.1

676.1

MATCH LINE - SEE SHEET 676.1


VOID  
1  
SEE  
676.4

671.2

675.7

GREENVILLE COUNTY TAX MAPS GREENVILLE, S. C.		
TAX DISTRICT	MAP NUMBER	REVISIONS
354	676.2	Blax
SCALE 1" = 400'		INDEX- 5

2075



6812

6761

6761

32

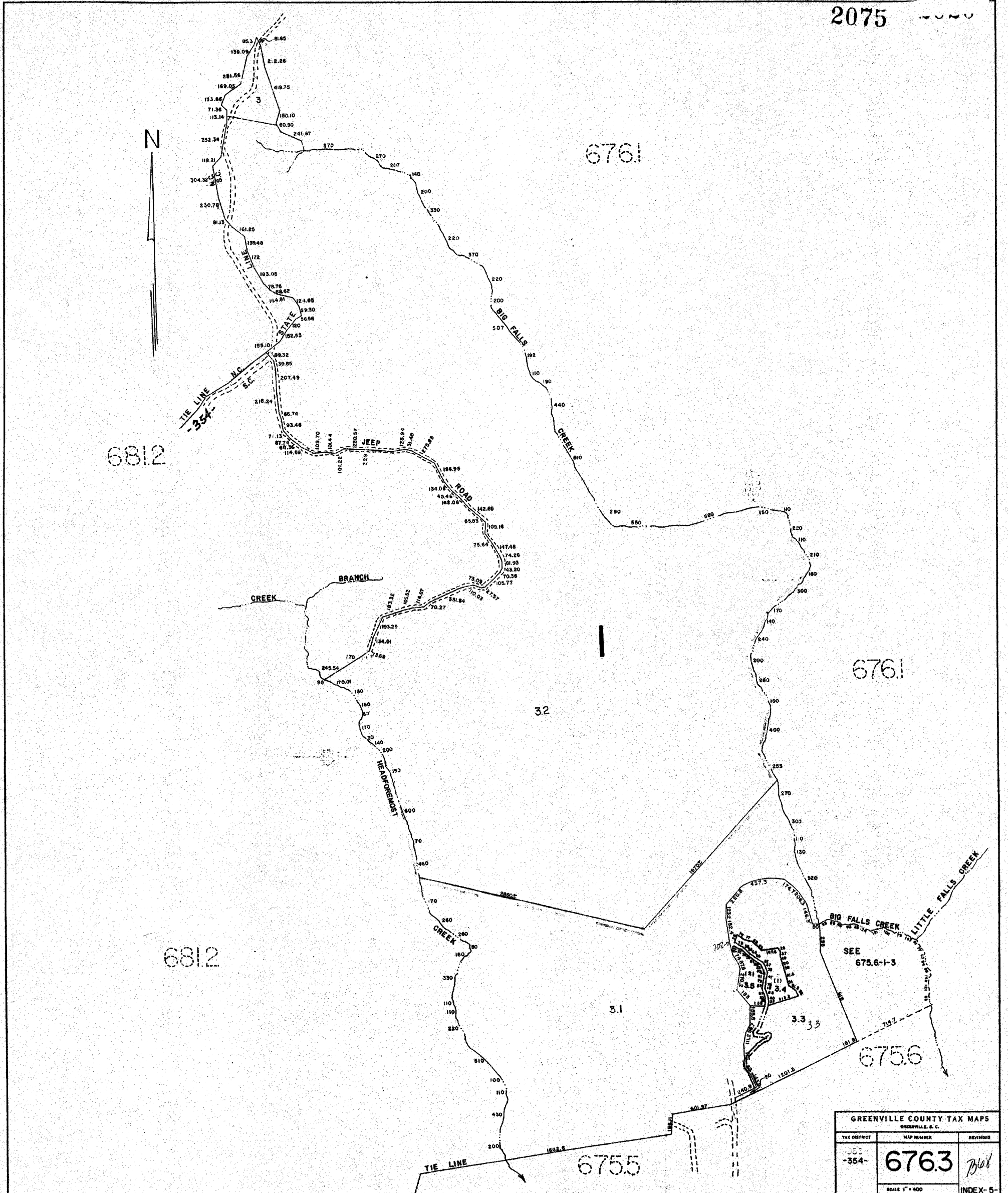
6812

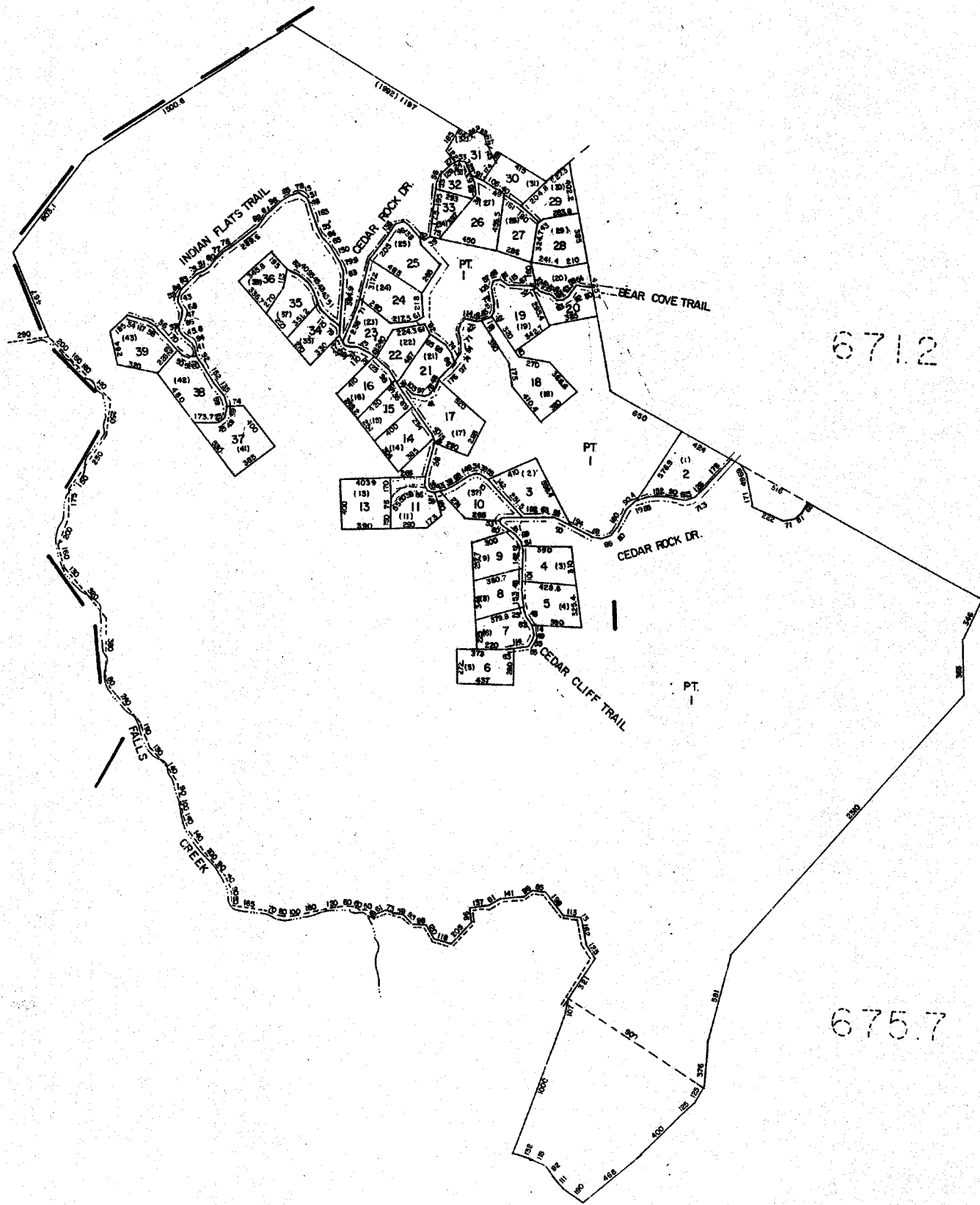
31

6756

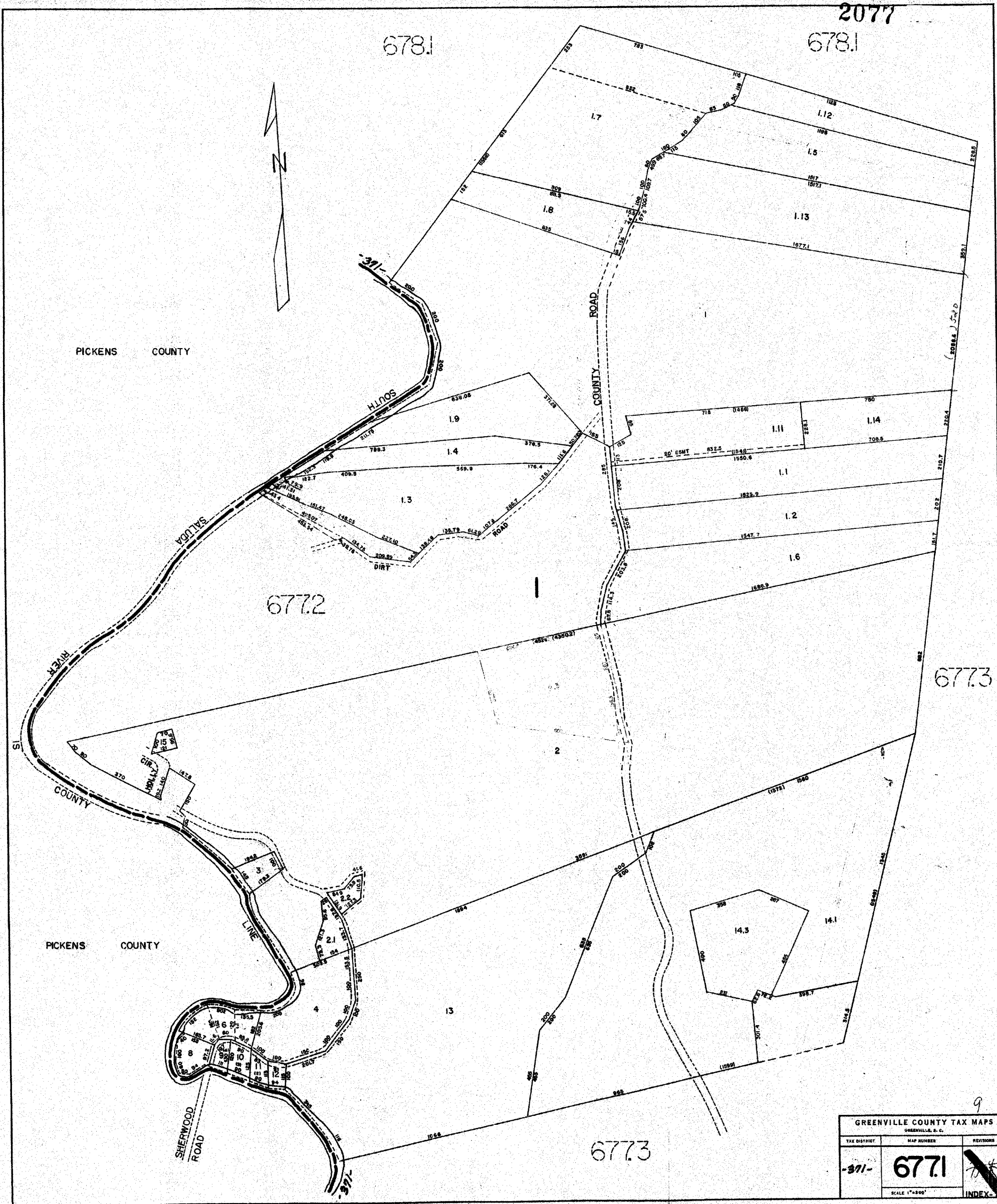
6755

GREENVILLE COUNTY TAX MAPS GREENVILLE, S. C.		
TAX DISTRICT	MAP NUMBER	REVISIONS
-354-	676.3	Plot
SCALE 1" = 400'		INDEX-5





CEDAR ROCK COLONY		
GREENVILLE COUNTY TAX MAPS		
GREENVILLE, S. C.		
TAX DISTRICT	MAP NUMBER	REVISIONS
	<b>676.4</b>	
-354-	SCALE 1" = 400'	INDEX-5



2077

678.1

678.1

PICKENS COUNTY

677.2

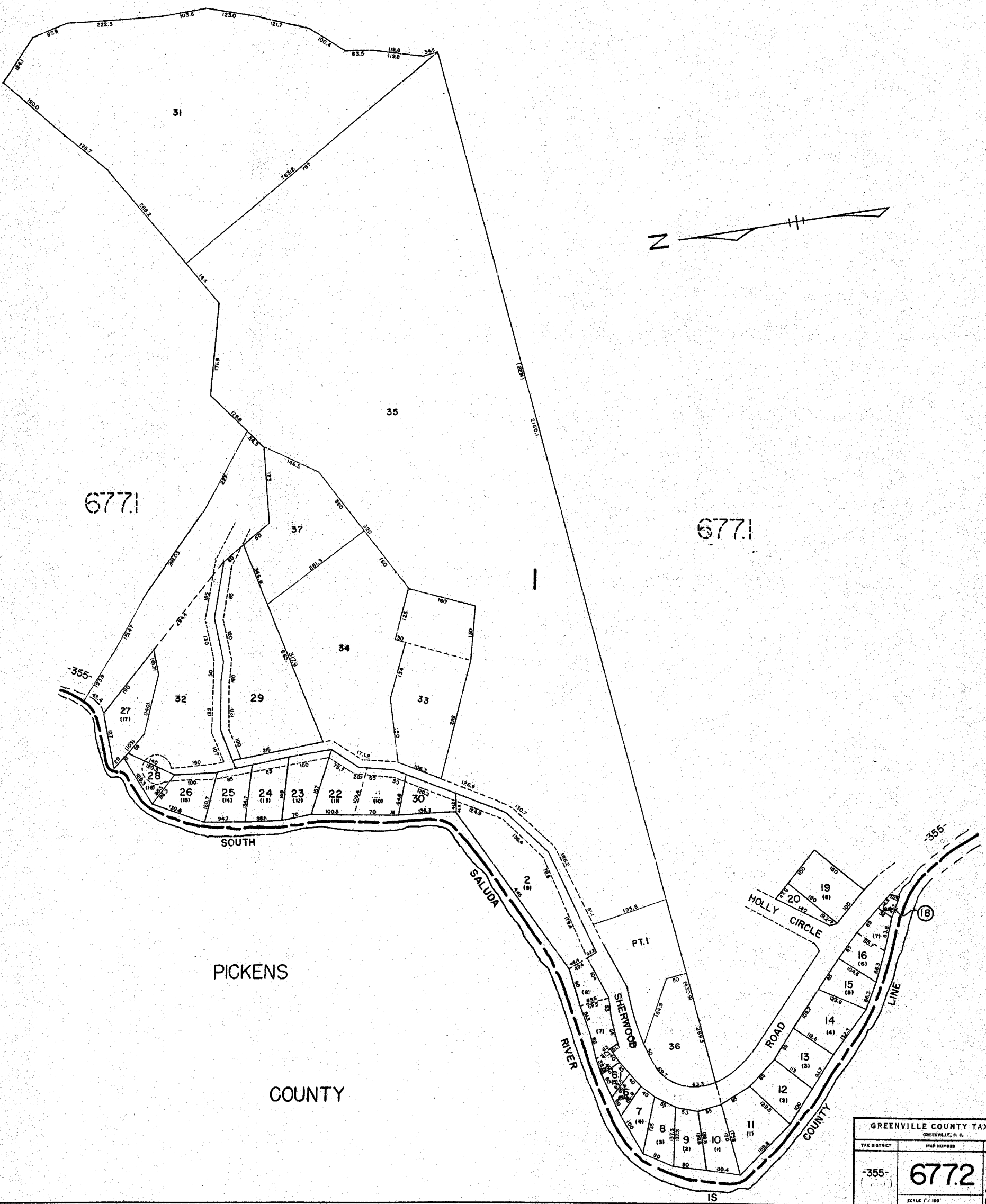
677.3

PICKENS COUNTY

677.3

9

GREENVILLE COUNTY TAX MAPS		
TAX DISTRICT	MAP NUMBER	REVISIONS
-371-	677.1	
SCALE 1"=800'		INDEX



PICKENS  
COUNTY

GREENVILLE COUNTY TAX MAPS		
GREENVILLE, S. C.		
TAX DISTRICT	MAP NUMBER	REVISIONS
-355-	6772	INDEX 7
SCALE 1" = 100'		



APPROVED BY ALUMINUM BOARD  
APPROVAL OF FRONT OR REAR LINE

PROVIDER BY NUMBER 0754A  
FRONT OR REAR LINE OF THIS LINE

PLANNED CORPORATION - BUREAU CALIFORNIA  
SECTION BY NUMBER 0754A  
FRONT OR REAR LINE OF THIS LINE

PLANNED CORPORATION - BUREAU CALIFORNIA  
SECTION BY NUMBER 0754A  
FRONT OR REAR LINE OF THIS LINE

2079

678.1

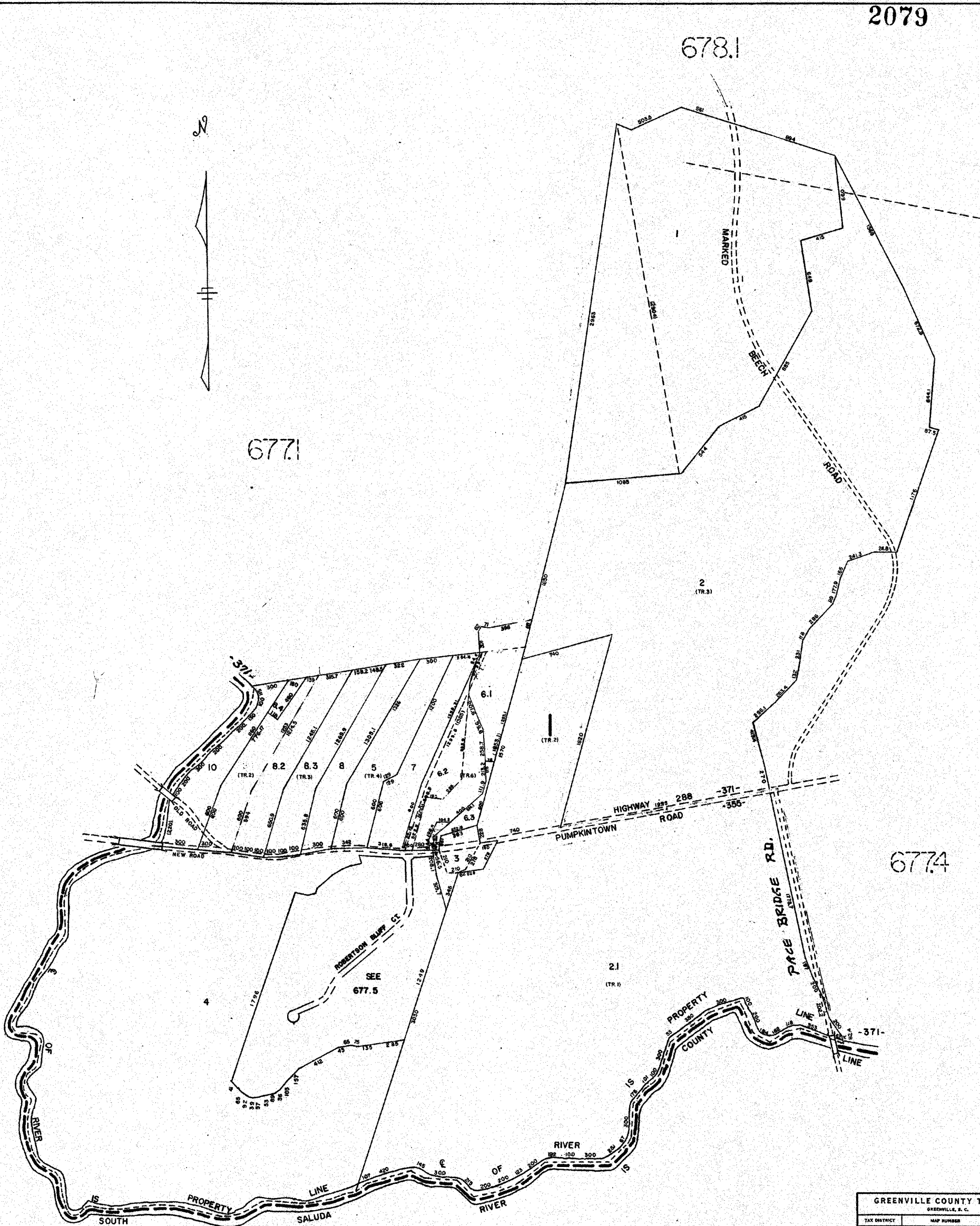
677.1

677.4

PICKENS COUNTY

PICKENS COUNTY

PICKENS COUNTY

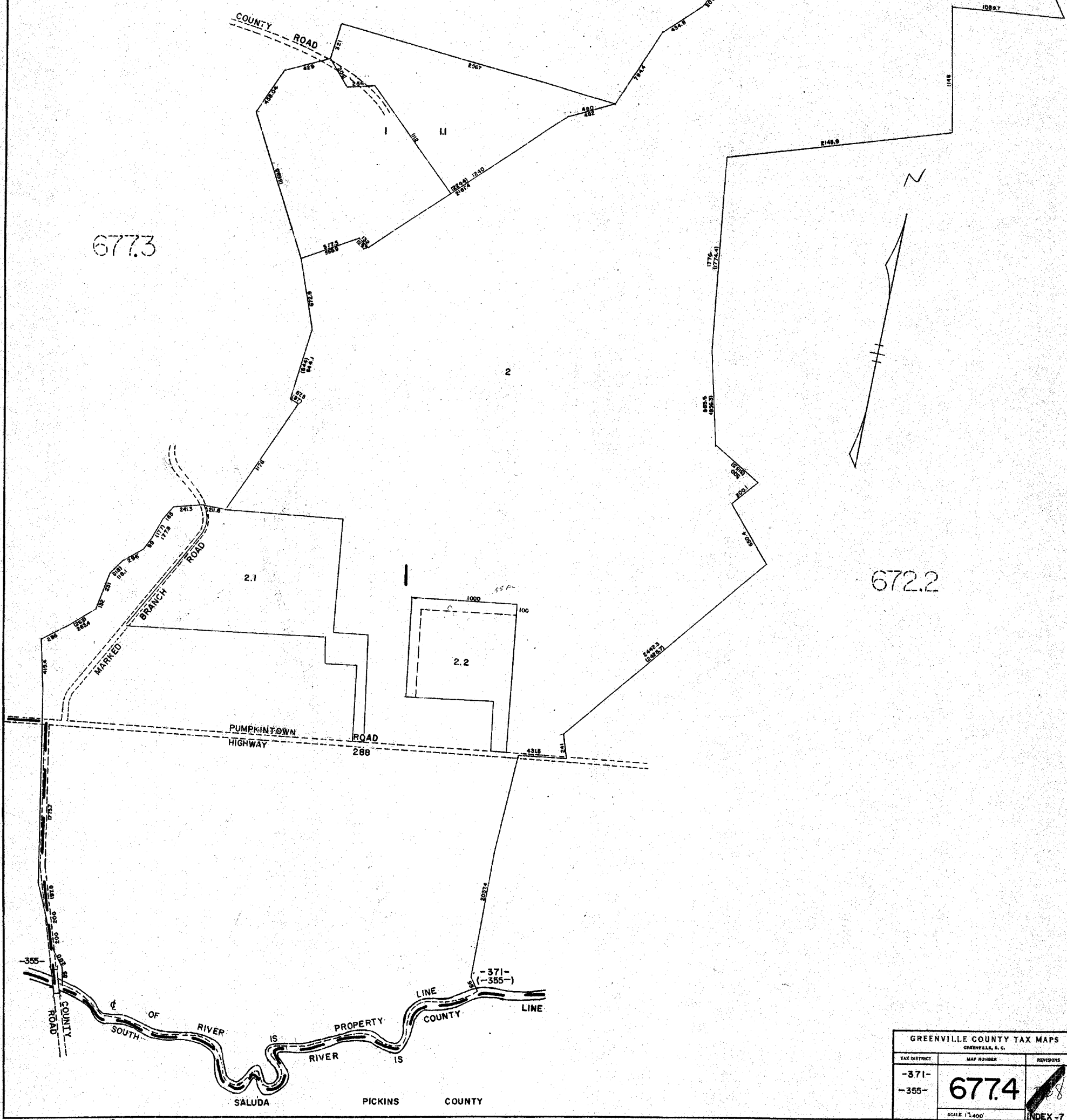


GREENVILLE COUNTY TAX MAPS GREENVILLE, S. C.		
TAX DISTRICT	MAP NUMBER	REVISIONS
-371-	<b>677.3</b>	
SCALE 1"=400'		INDFY-7

673080

677.3

672.2



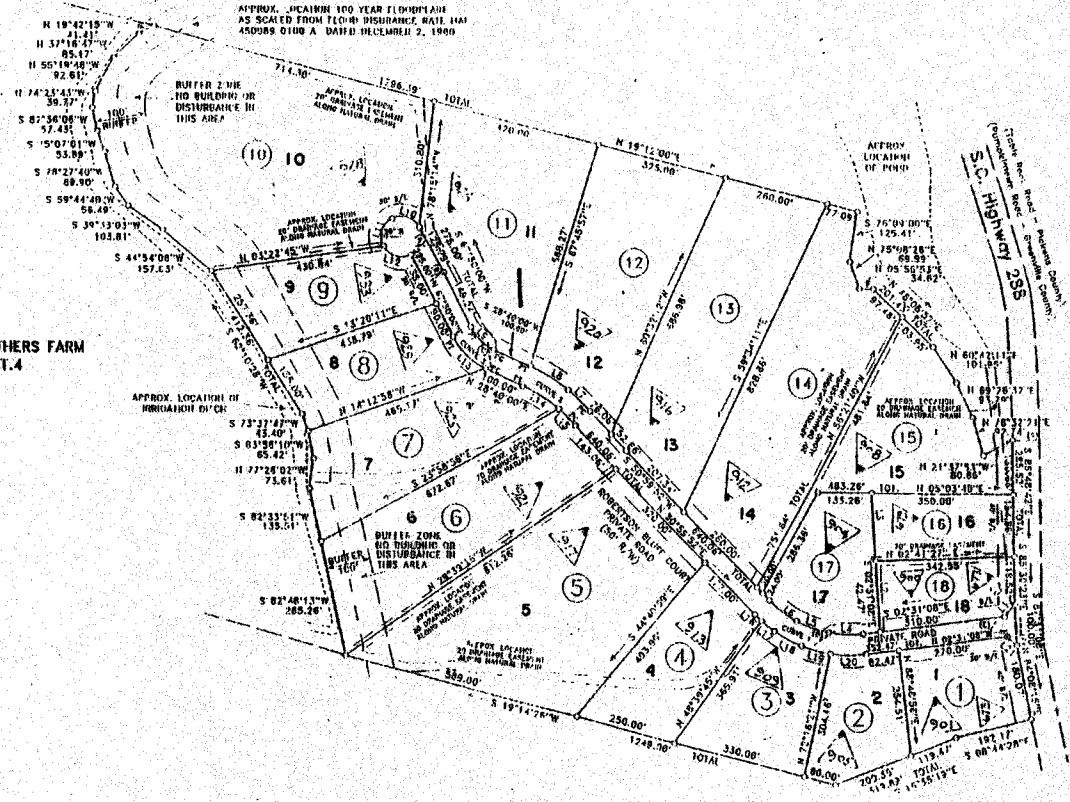
GREENVILLE COUNTY TAX MAPS		
GREENVILLE, S. C.		
TAX DISTRICT	MAP NUMBER	REVISIONS
-371-	677.4	7/8
-355-		
SCALE 1"=400'		INDEX-7

N/F ROBERTSON BROTHERS FARM  
677.3-1-PT.4



LINE NO.	BEARING	DISTANCE
11	S 47° 35' 10" E	16.44
12	N 90° 10' 10" W	175.00
13	N 30° 10' 10" W	105.55
14	S 20° 27' 13" W	83.96
15	S 44° 24' 03" W	85.90
16	S 12° 11' 10" W	83.48
17	S 49° 42' 04" W	73.82
18	S 60° 21' 50" W	108.48
19	S 09° 05' 00" W	27.09
110	S 27° 50' 40" W	70.21
111	S 67° 30' 00" E	70.21
112	N 22° 50' 00" E	70.21
113	N 09° 05' 00" E	119.93
114	N 27° 14' 55" E	102.93
115	N 19° 32' 51" E	56.93
116	N 08° 58' 51" E	73.68
117	N 15° 20' 11" E	40.05
118	N 35° 00' 30" E	75.00
119	N 10° 43' 10" E	75.00
120	N 05° 10' 40" E	81.90
121	N 47° 43' 12" E	12.27

N/F ROBERTSON BROTHERS FARM  
677.3-1-PT.4





6782

2082

6722

6791



6774

6773

678.2

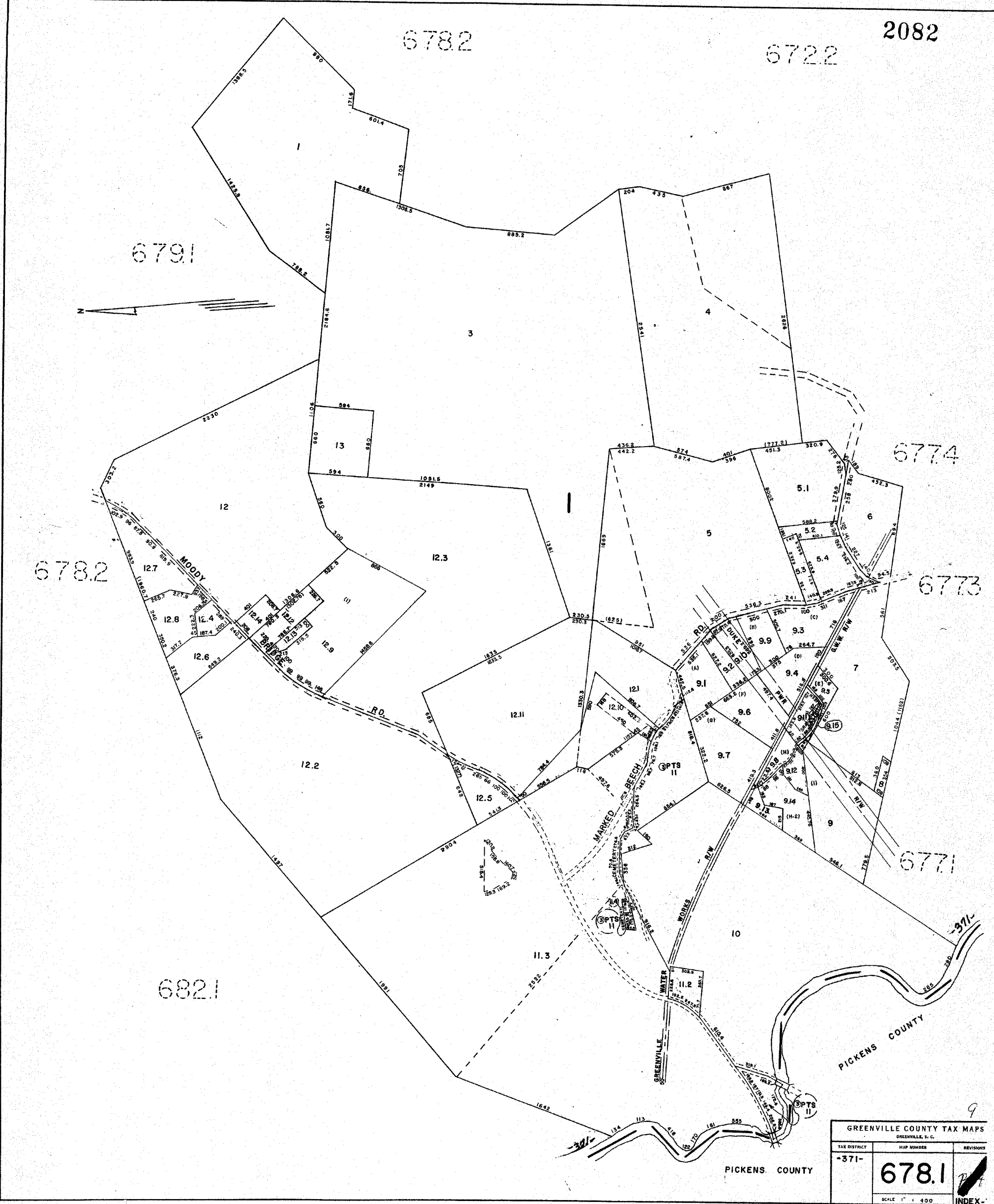
6771

682.1

PICKENS COUNTY

PICKENS COUNTY

GREENVILLE COUNTY TAX MAPS		
GREENVILLE, S. C.		
TAX DISTRICT	MAP NUMBER	REVISIONS
-371-	678.1	9
SCALE 1" = 400'		INDEX



2083

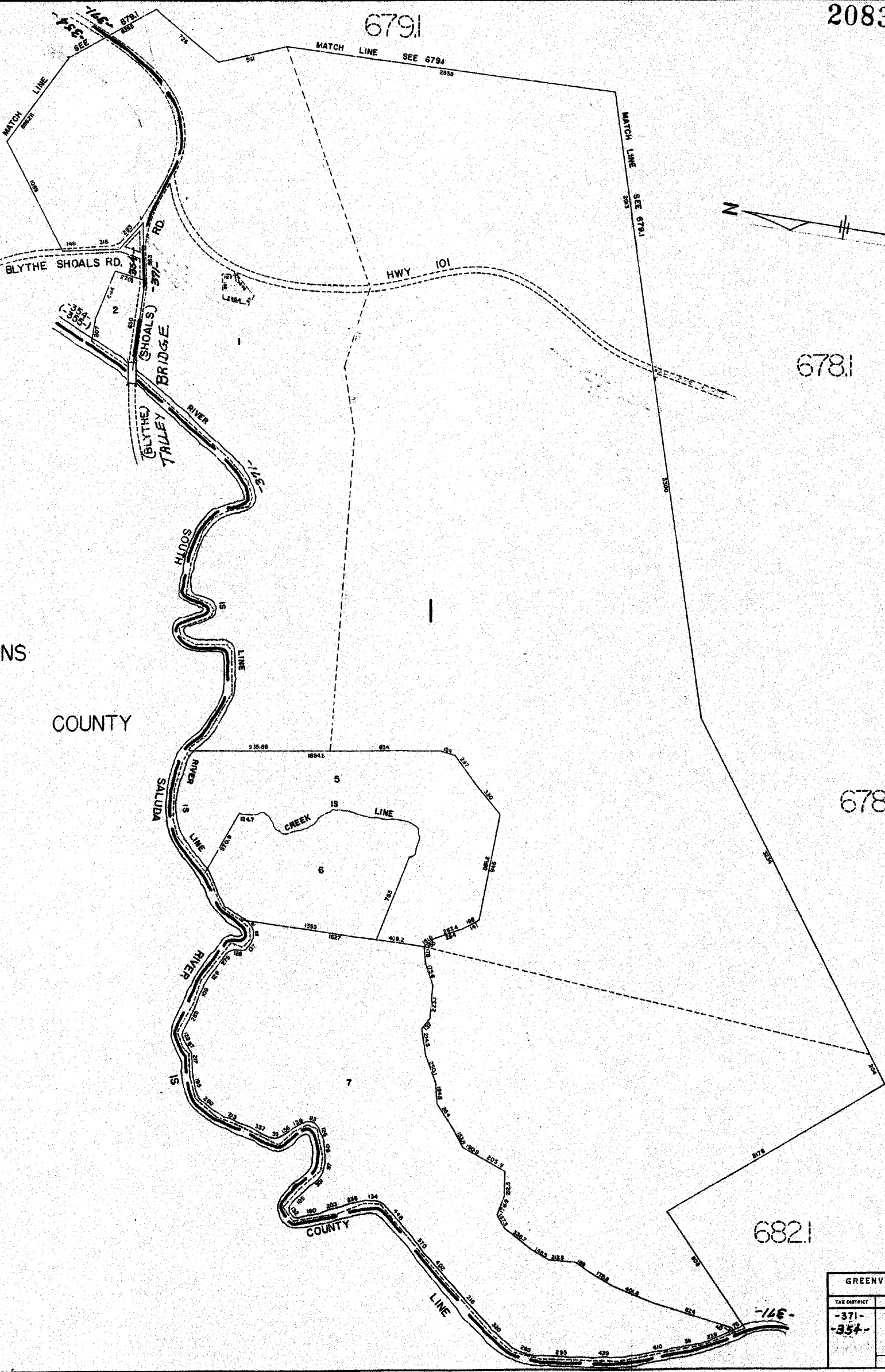
6791

6781

6781

6821

PICKENS COUNTY



GREENVILLE COUNTY TAX MAPS		
TAX DISTRICT	MAP NUMBER	REVISIONS
-371- -354-	678.2	
SCALE 1"=400'		INDEX-7

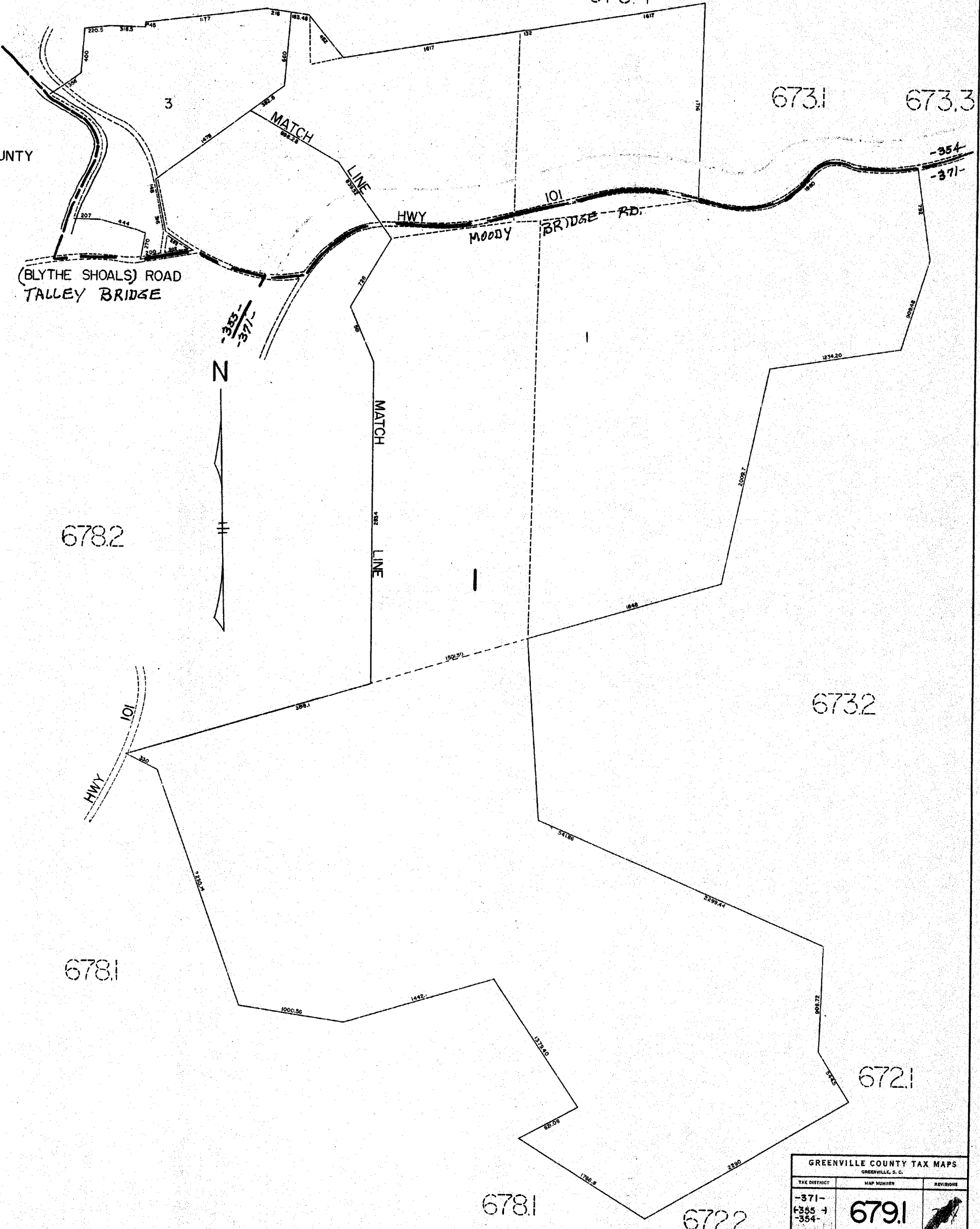
6793

6792

6794

2084

PICKENS  
COUNTY



(BLYTHE SHOALS) ROAD  
TALLEY BRIDGE

~~-355-~~  
~~-371-~~

N

678.2

HWY  
101

678.1

673.2

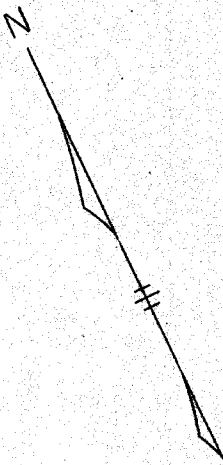
672.1

678.1

672.2

GREENVILLE COUNTY TAX MAPS		
GREENVILLE, S. C.		
TAX DISTRICT	MAP NUMBER	REVISIONS
<del>-371-</del>	679.1	
<del>-355-</del>		
<del>-354-</del>		
SCALE 1"=400'		INDEX-7

2085



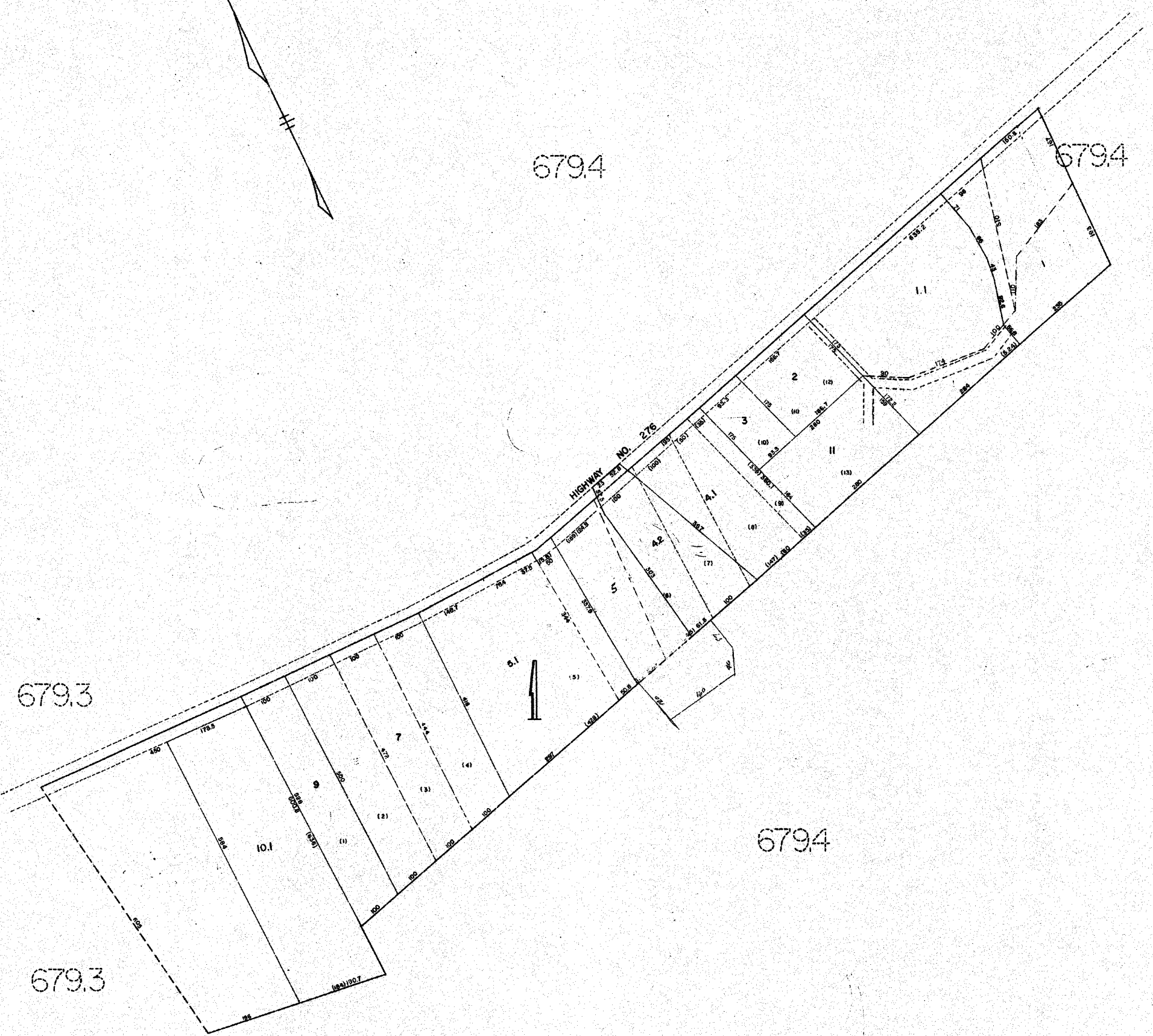
679.4

679.4

679.3

679.3

HIGHWAY NO. 276



GREENVILLE COUNTY TAX MAPS		
GREENVILLE, S. C.		
TAX DISTRICT	MAP NUMBER	REVISIONS
-355-	679.2	REVISED BY [Signature]
SCALE 1" = 100'		INDEX-7

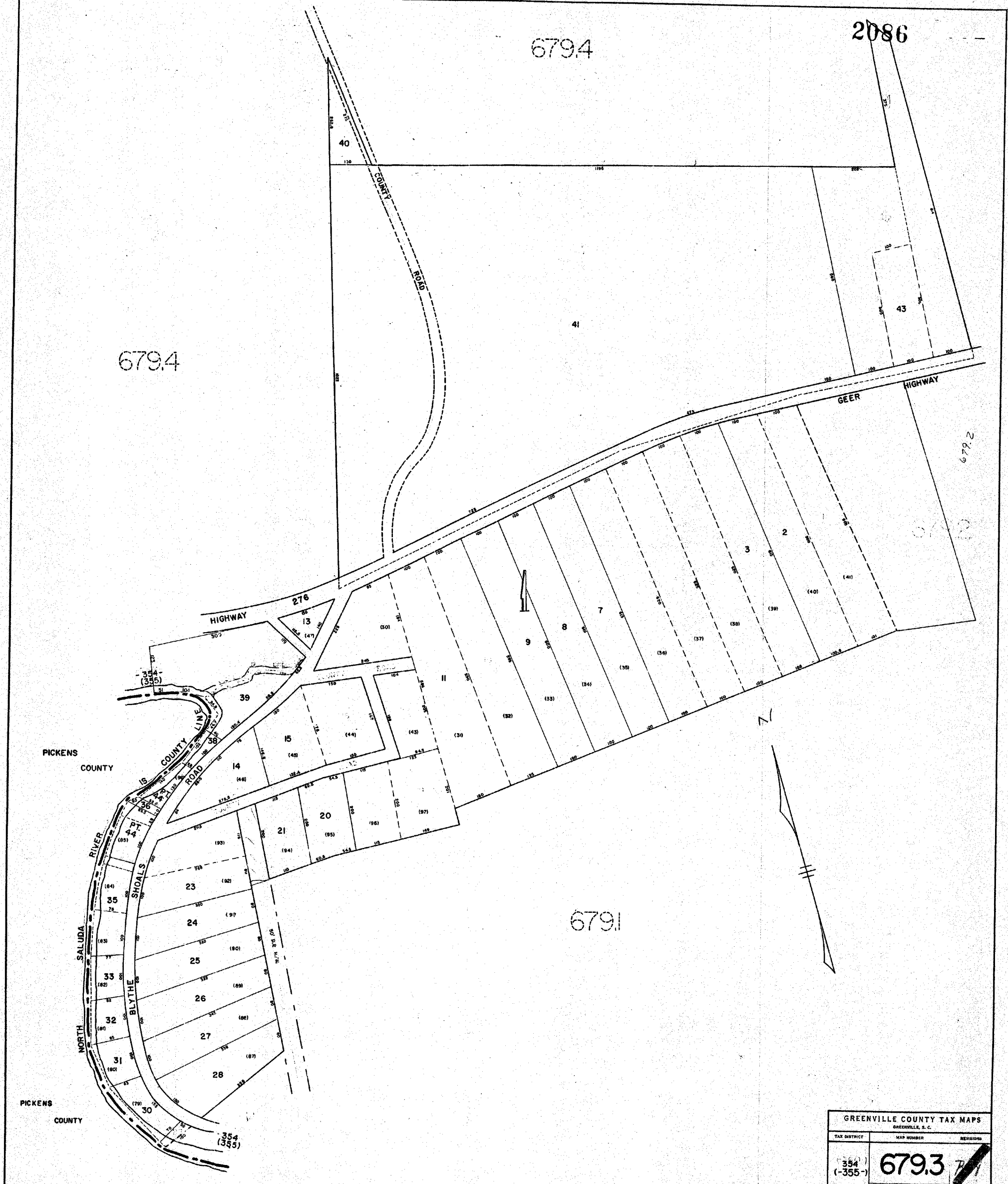
6794

2086

679.4

679.2

679.1



GREENVILLE COUNTY TAX MAPS		
GREENVILLE, S. C.		
TAX DISTRICT	MAP NUMBER	REVISION
(354) (-355-)	<b>679.3</b>	7/1
SCALE 1" = 100'		INDEX-5



2087

N

6795

680.3

6742

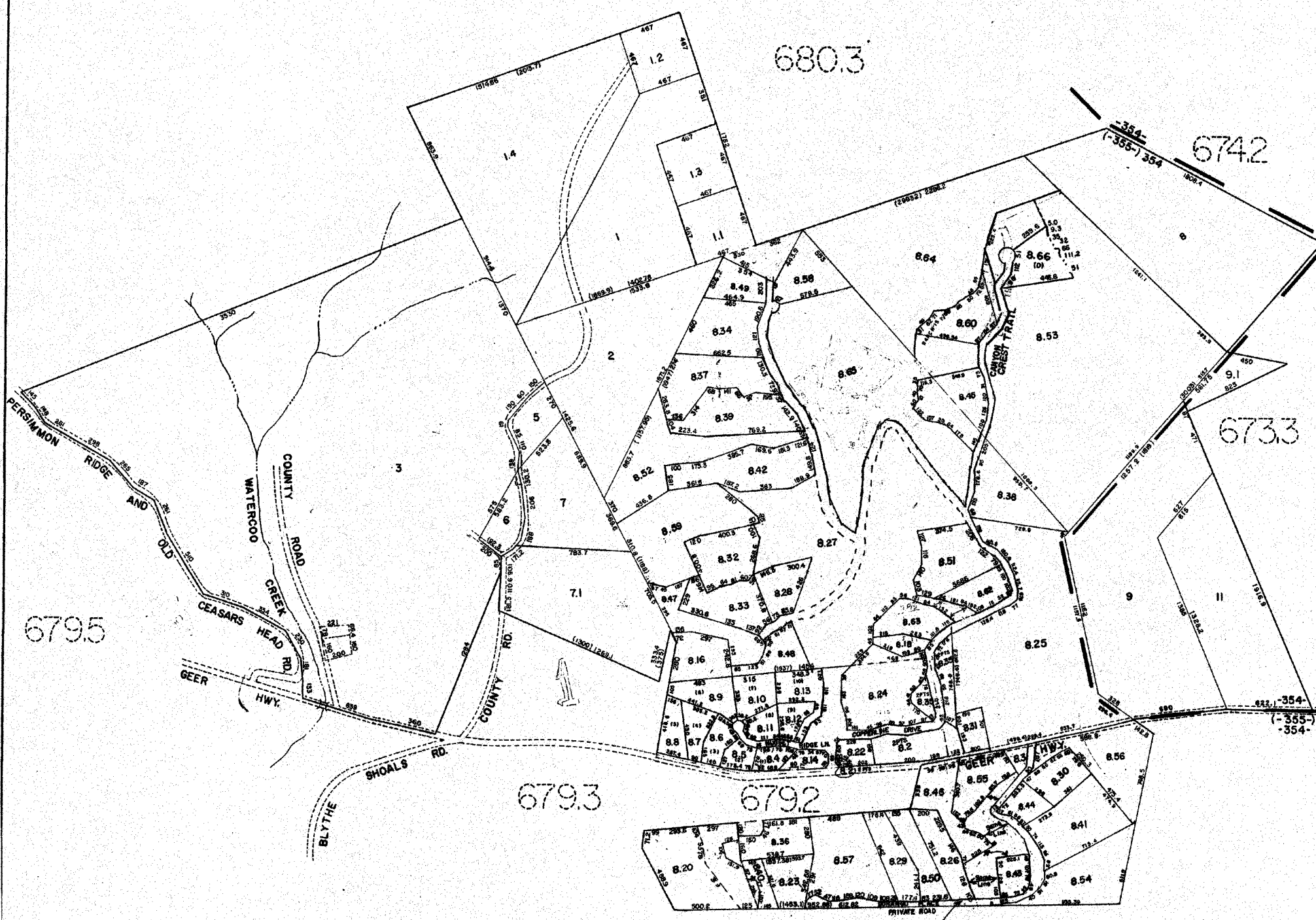
6733

6795

6793

6792

6791



55 56 69 70 9

GREENVILLE COUNTY TAX MAPS GREENVILLE, S. C.		
TAX DISTRICT	MAP NUMBER	REVISIONS
(354) -354- (-355-)	679.4	9

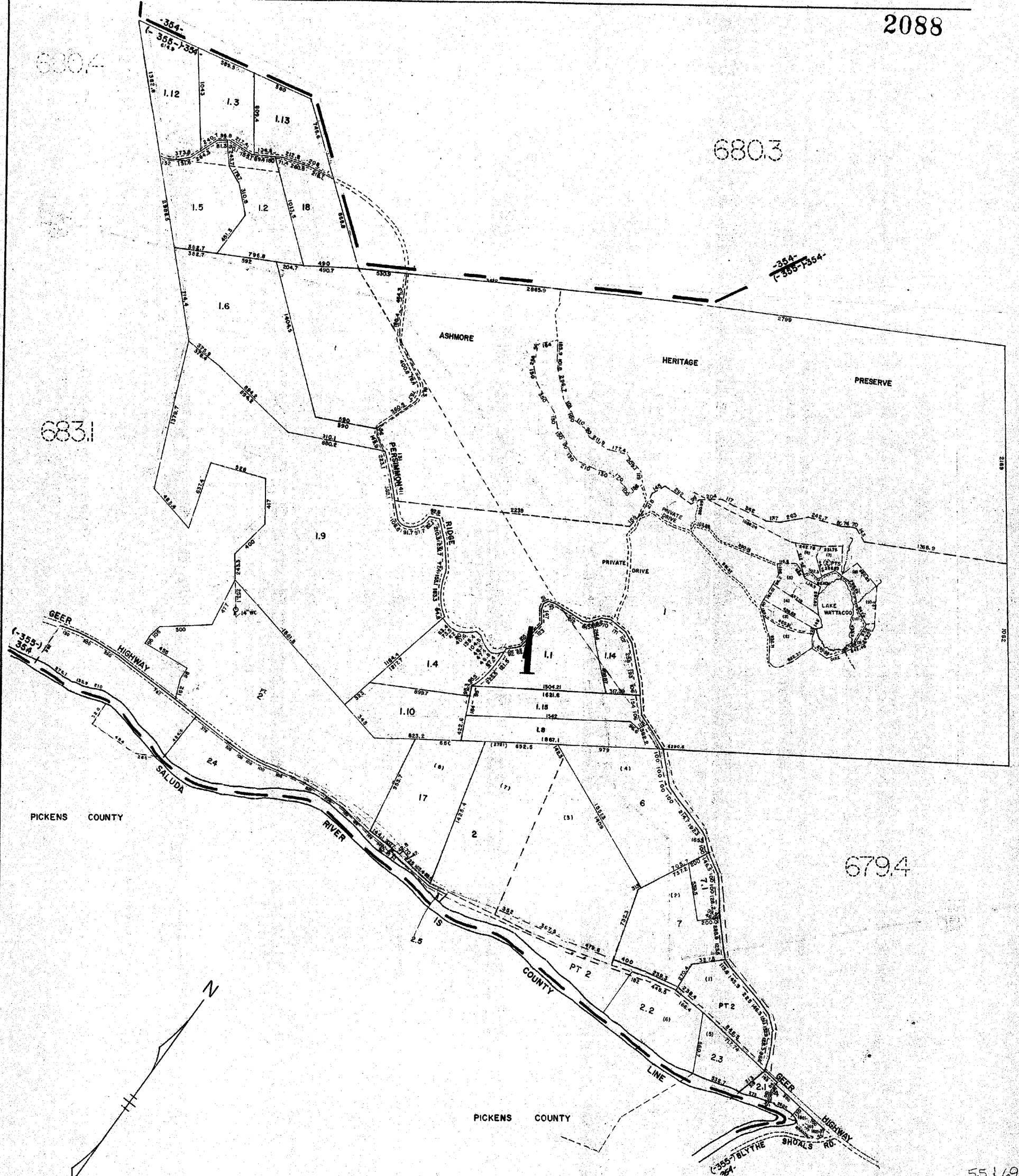
6803

6831

6794

6793

55169



GREENVILLE COUNTY TAX MAPS		
GREENVILLE, S. C.		
TAX DISTRICT	MAP NUMBER	REVISIONS
354 (-355-)	679.5	55169
SCALE 1" = 400'		INDEX-8

2089

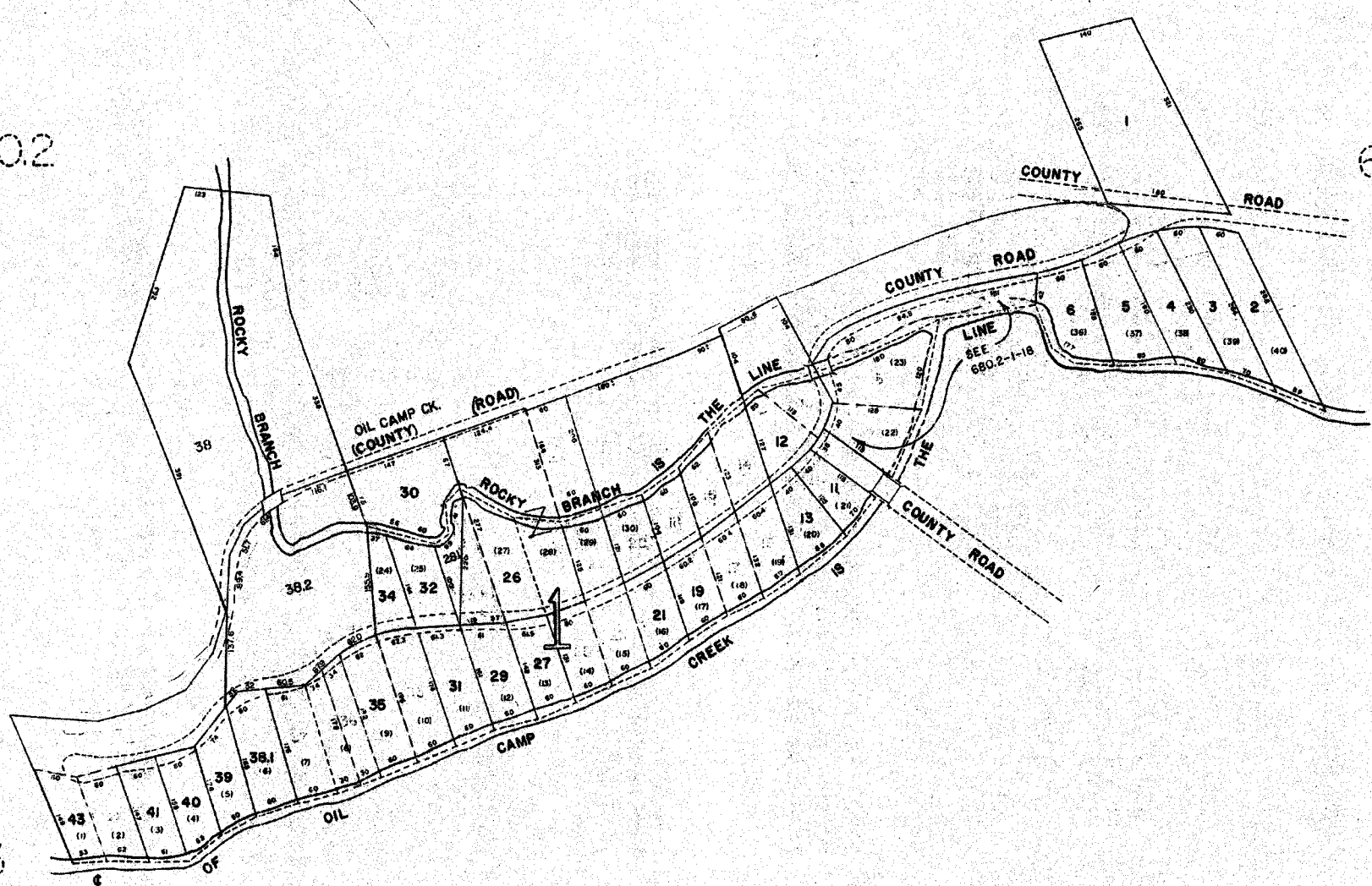


680.2

680.2

680.2

680.3



680.2

GREENVILLE COUNTY TAX MAPS		
GREENVILLE, S. C.		
TAX DISTRICT	MAP NUMBER	REVISIONS
-354- (-355-)	<b>680.1</b>	<i>Bled</i>
SCALE: 1" = 100'		INDEX - 5



681.3

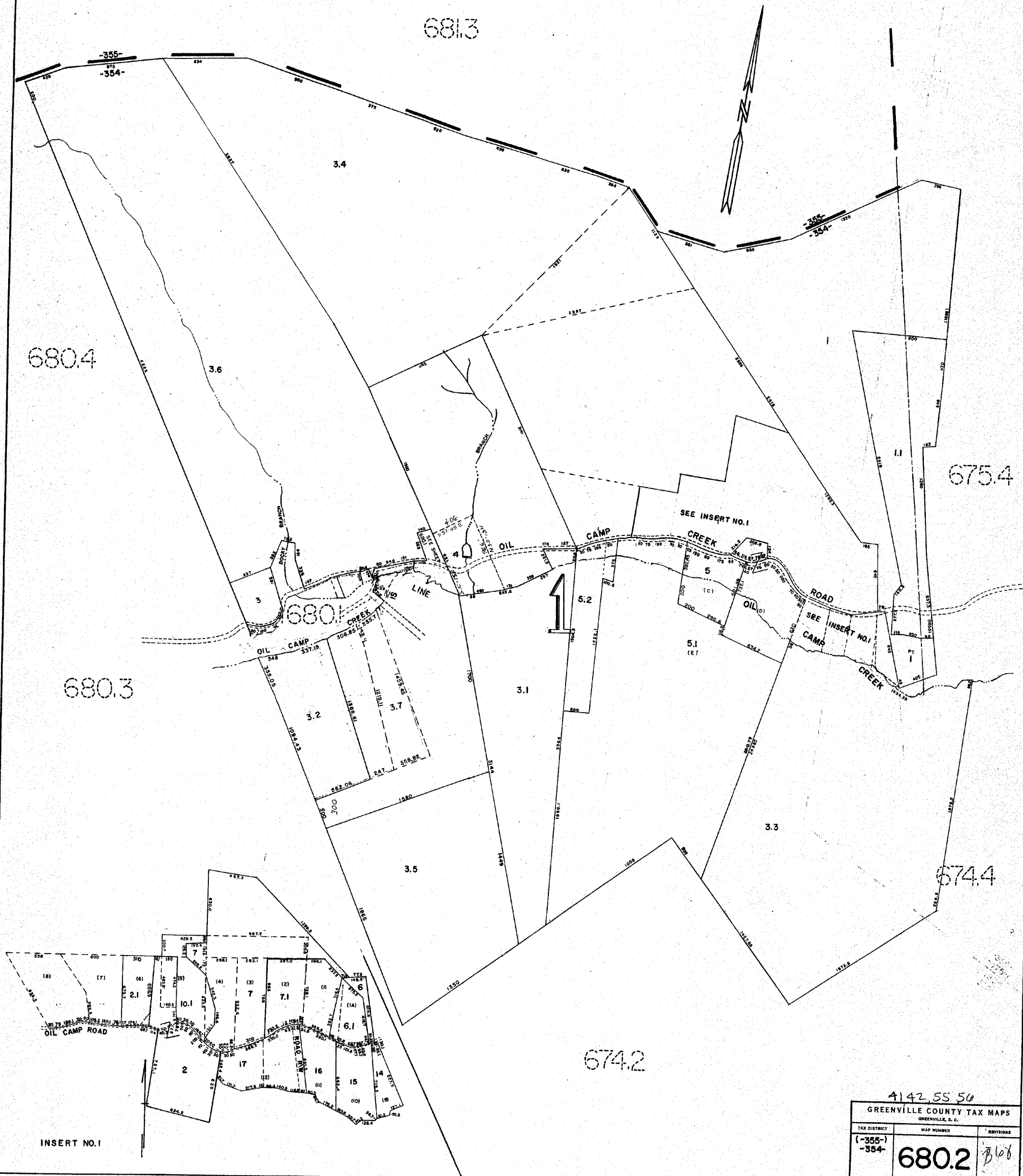
680.4

675.4

680.3

674.4

674.2



INSERT NO. 1

4142.55 50

GREENVILLE COUNTY TAX MAPS  
GREENVILLE, S. C.

TAX DISTRICT	MAP NUMBER	REVISIONS
(-355-) -354-	680.2	B608

2091

680.4

MATCH

LINE

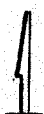
SEE

680.4-1-1

354  
1-355-1  
354

6795

6802



2

MT. ROAD

6742

679.4

354  
1-355-1  
354

41,555.50

GREENVILLE COUNTY TAX MAPS


GREENVILLE, S.C.

TAX DISTRICT	MAP NUMBER	REVISIONS
- 354- (- 355-)	680.3	Bob
SCALE 1" = 400'		INDEX-5

684.2

2092

680.2



896.0

680.3-1-1

SEE

LINE

MATCH

680.3



354  
355

750.98

679.5

652

3125.06

354  
355

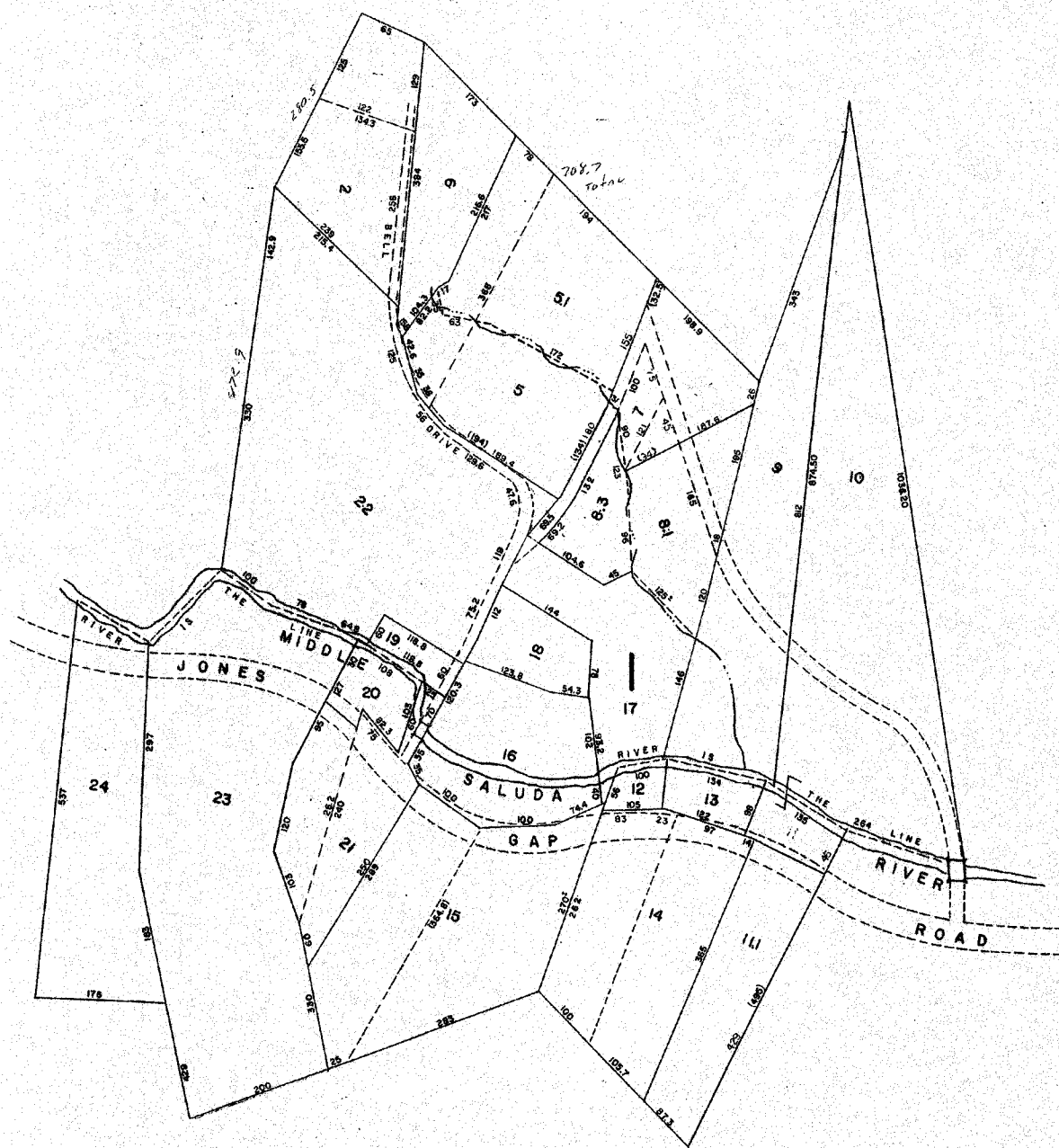
GREENVILLE COUNTY-TAX MAPS GREENVILLE, S. C.		
TAX DISTRICT	MAP NUMBER	REVISION
354- 355-	680.4	Blob
SCALE 1"=400'		INDEX-5

2093

681.2

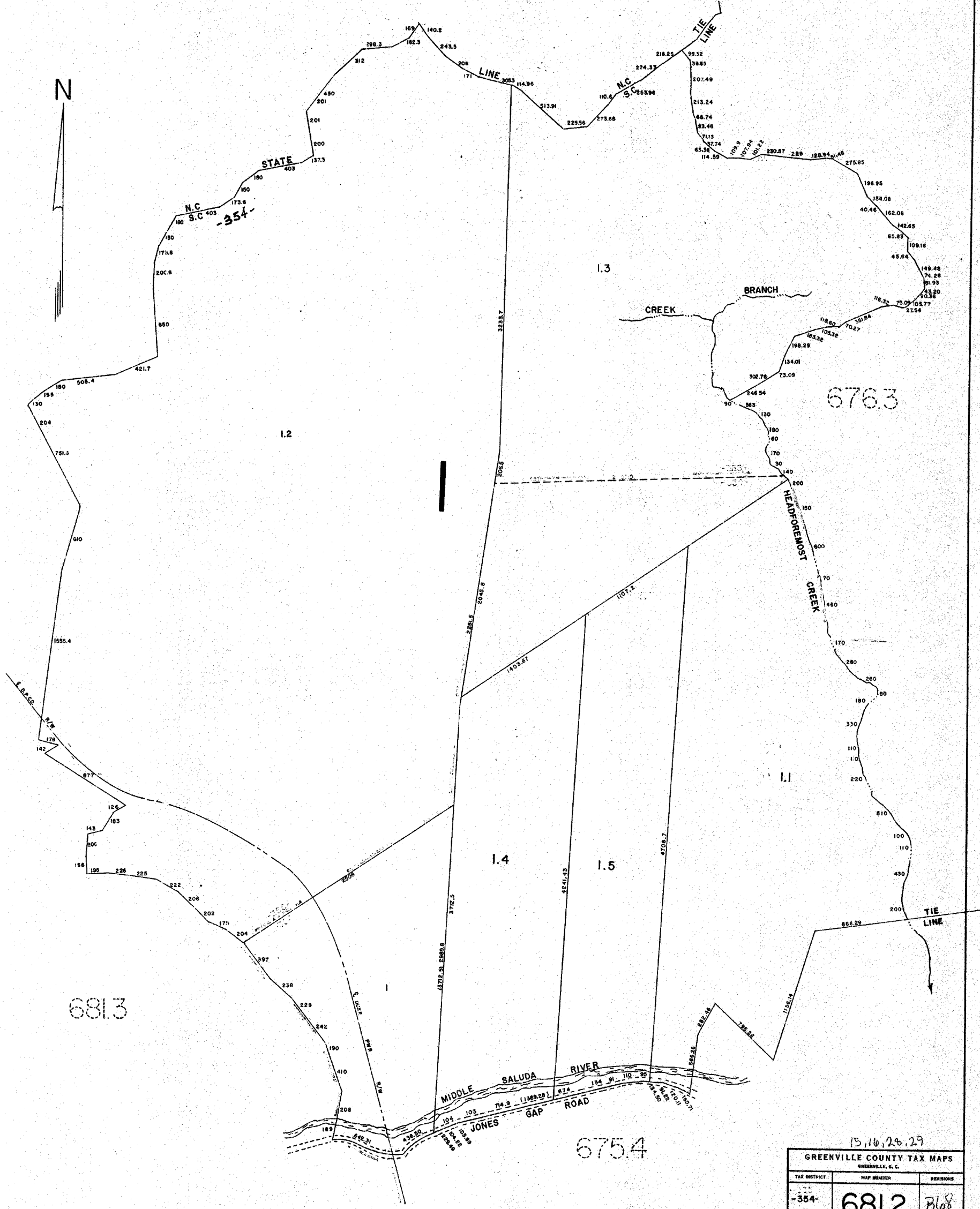
~~681.2~~ 3

6755



675.4

GREENVILLE COUNTY TAX MAPS GREENVILLE, N. C.		
TAX DISTRICT	MAP NUMBER	REVISIONS
-354- (-355-)	<b>681.1</b>	<i>M108</i>
SCALE 1" = 100'		INDEX-5



15,116,28.29

GREENVILLE COUNTY TAX MAPS GREENVILLE, S.C.		
TAX DISTRICT	MAP NUMBER	REVISIONS
-354-	681.2	B108
SCALE 1" = 400'		INDEX-5



NORTH CAROLINA

2095

6811

6812

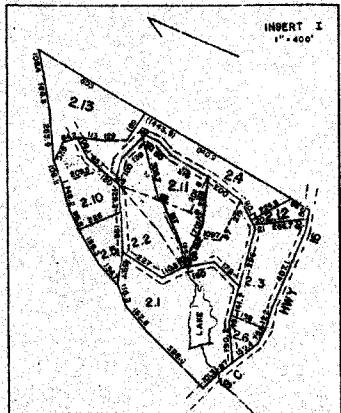
6802

3

3.1

6841

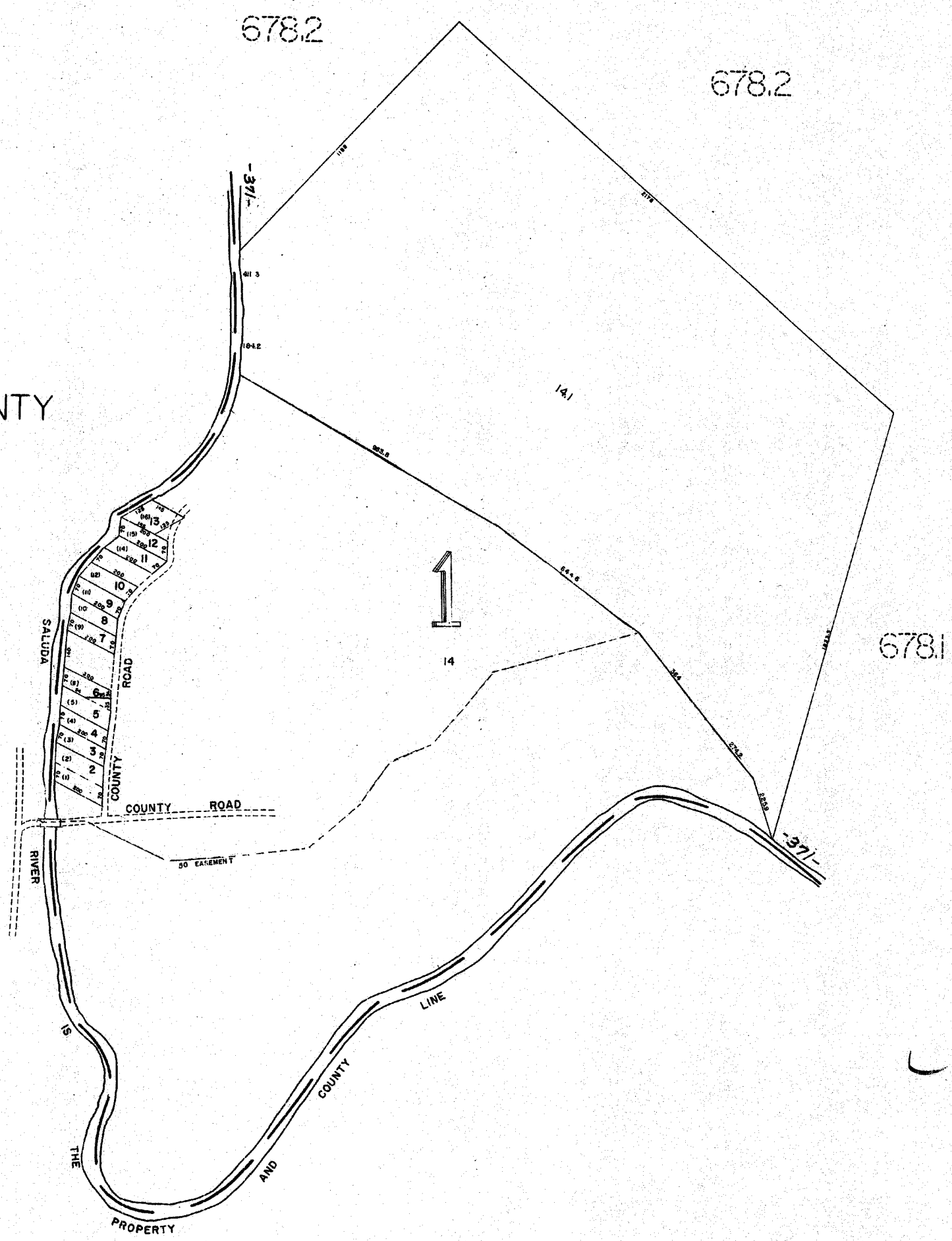
6804



GREENVILLE COUNTY TAX MAPS		
GREENVILLE, S. C.		
TAX DISTRICT	MAP NUMBER	REVISION
-354- -355-	<b>681.3</b>	<i>Blot</i>
SCALE 1" = 500'		INDEX-5



PICKENS COUNTY



PICKENS COUNTY

COUNTY

GREENVILLE COUNTY TAX MAPS GREENVILLE, S. C.		
TAX DISTRICT	MAP NUMBER	REVISION
-371-	682.1	
SCALE 1" = 200'		INDEX-7

2097

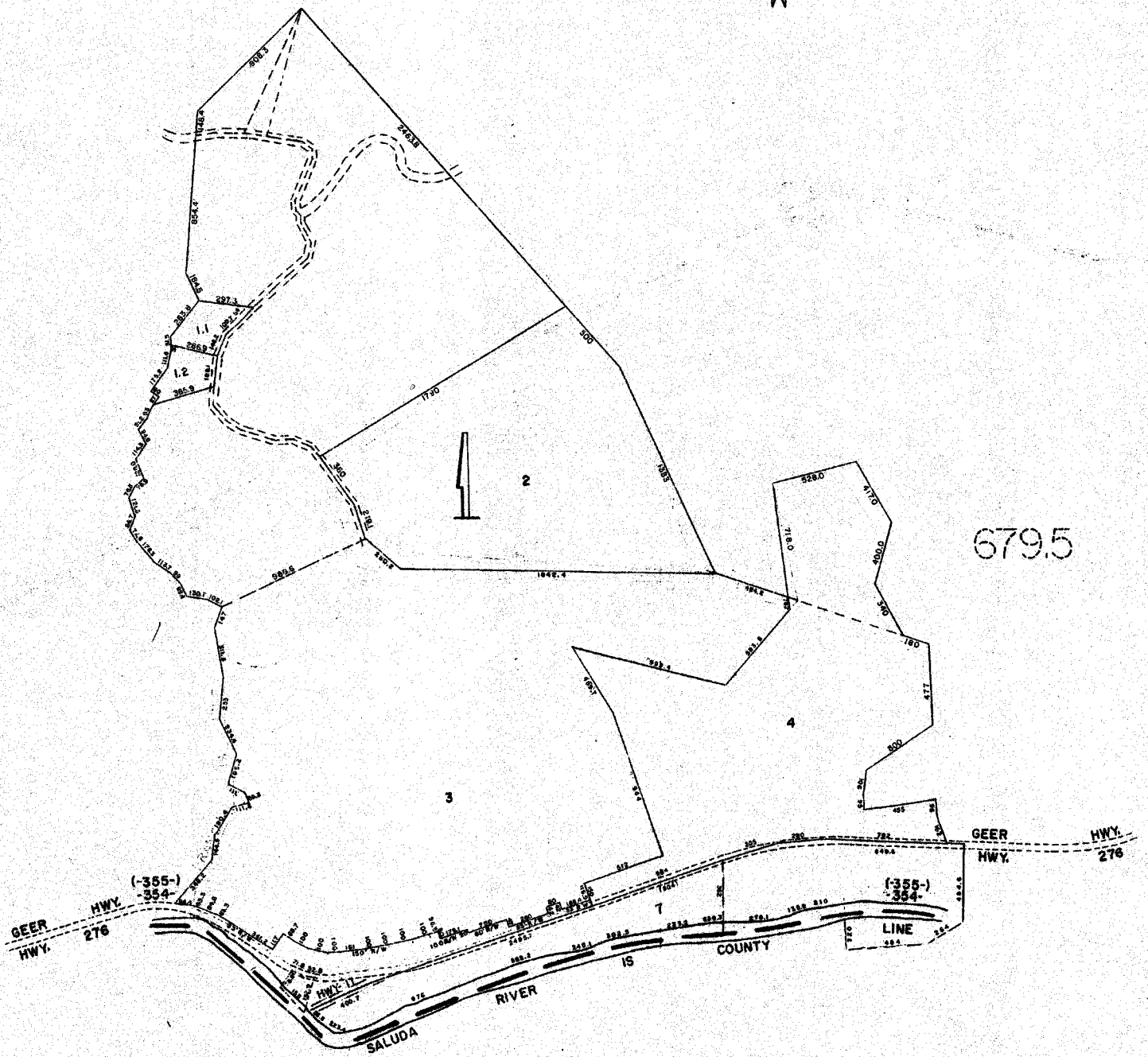
680.4

687.7



679.5

687.7



PICKENS

COUNTY

Amended 54 55, 68 69  
GREENVILLE COUNTY TAX MAPS  
GREENVILLE, S. C.

TAX DISTRICT	MAP NUMBER	REVISIONS
(-354-) (-355-)	<b>683.1</b>	<i>[Signature]</i>
SCALE 1" = 400'		INDEX-6



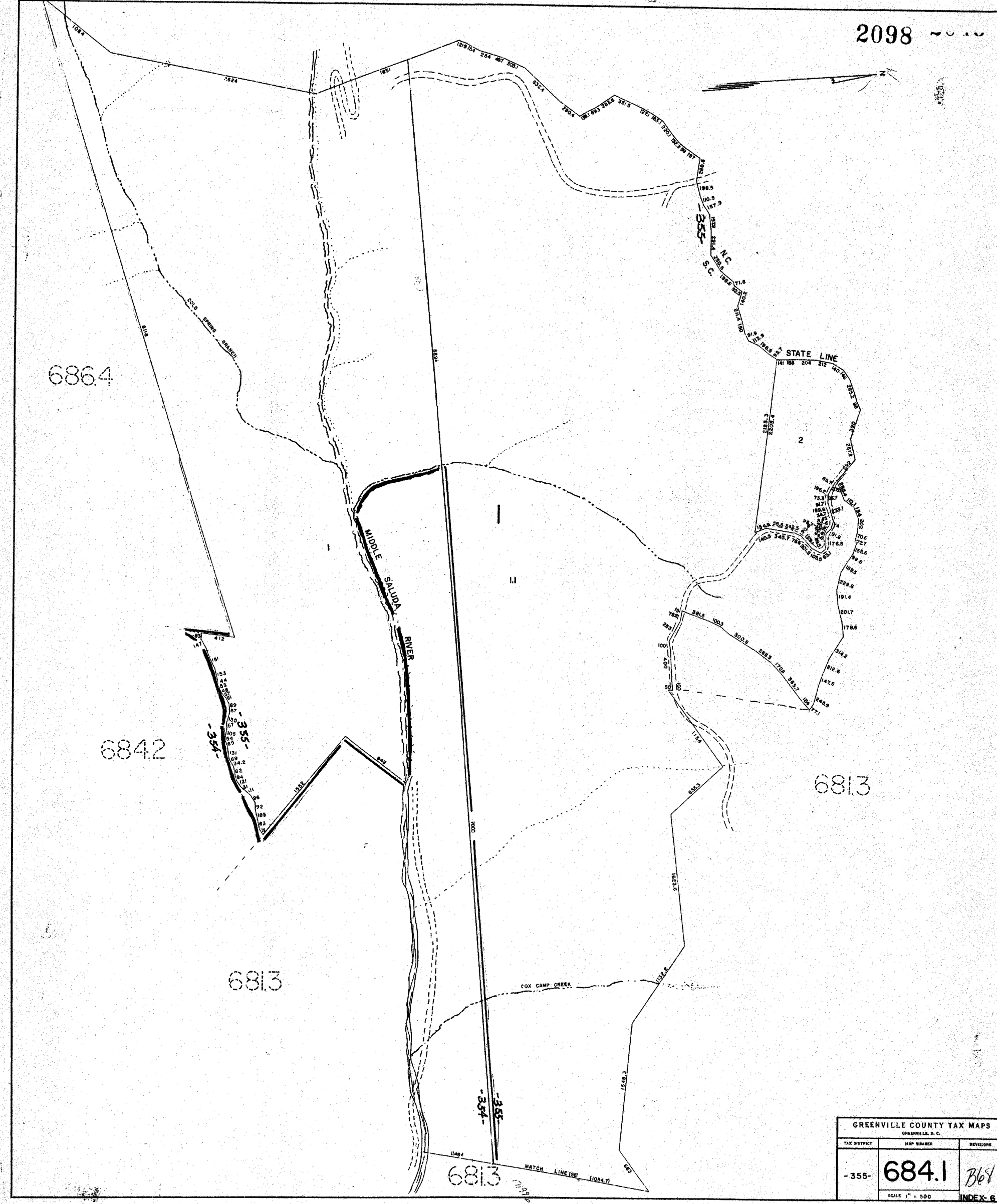
6864

6842

6813

6813

6813



GREENVILLE COUNTY TAX MAPS		
GREENVILLE, S. C.		
TAX DISTRICT	MAP NUMBER	REVISIONS
-355-	684.1	B68
SCALE 1" = 500'		INDEX-6

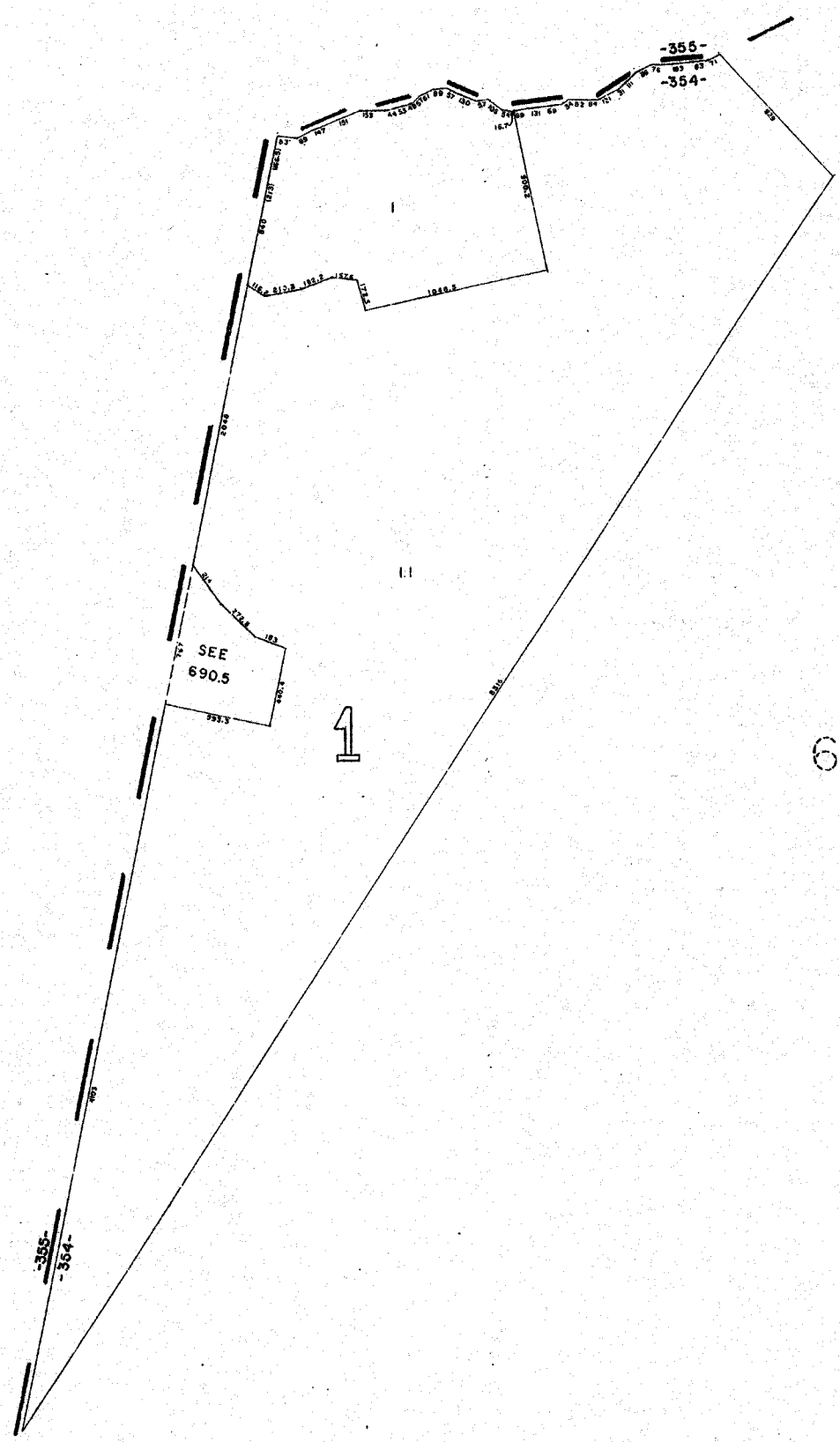
2099

680.2

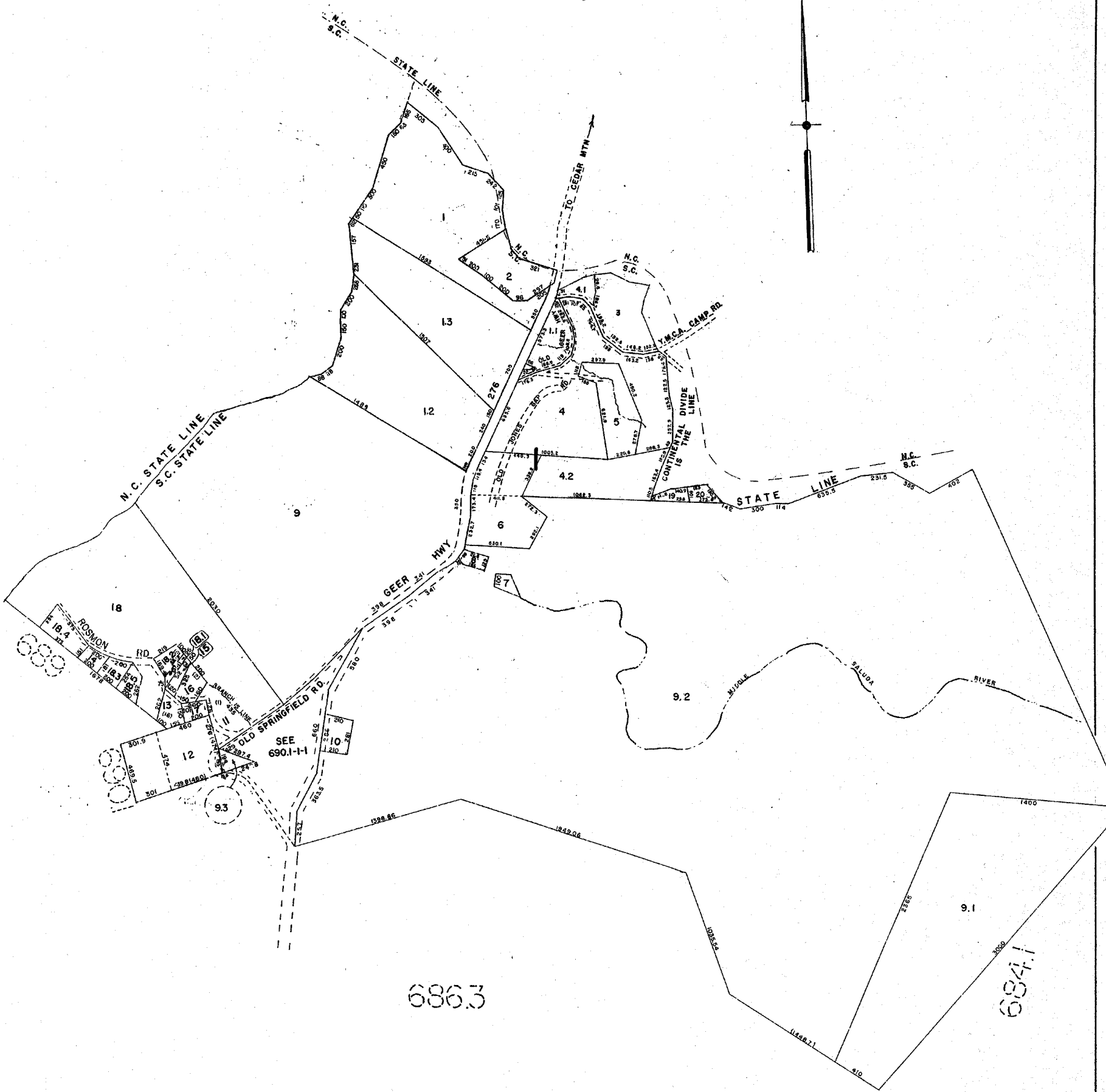
684.1

686.4

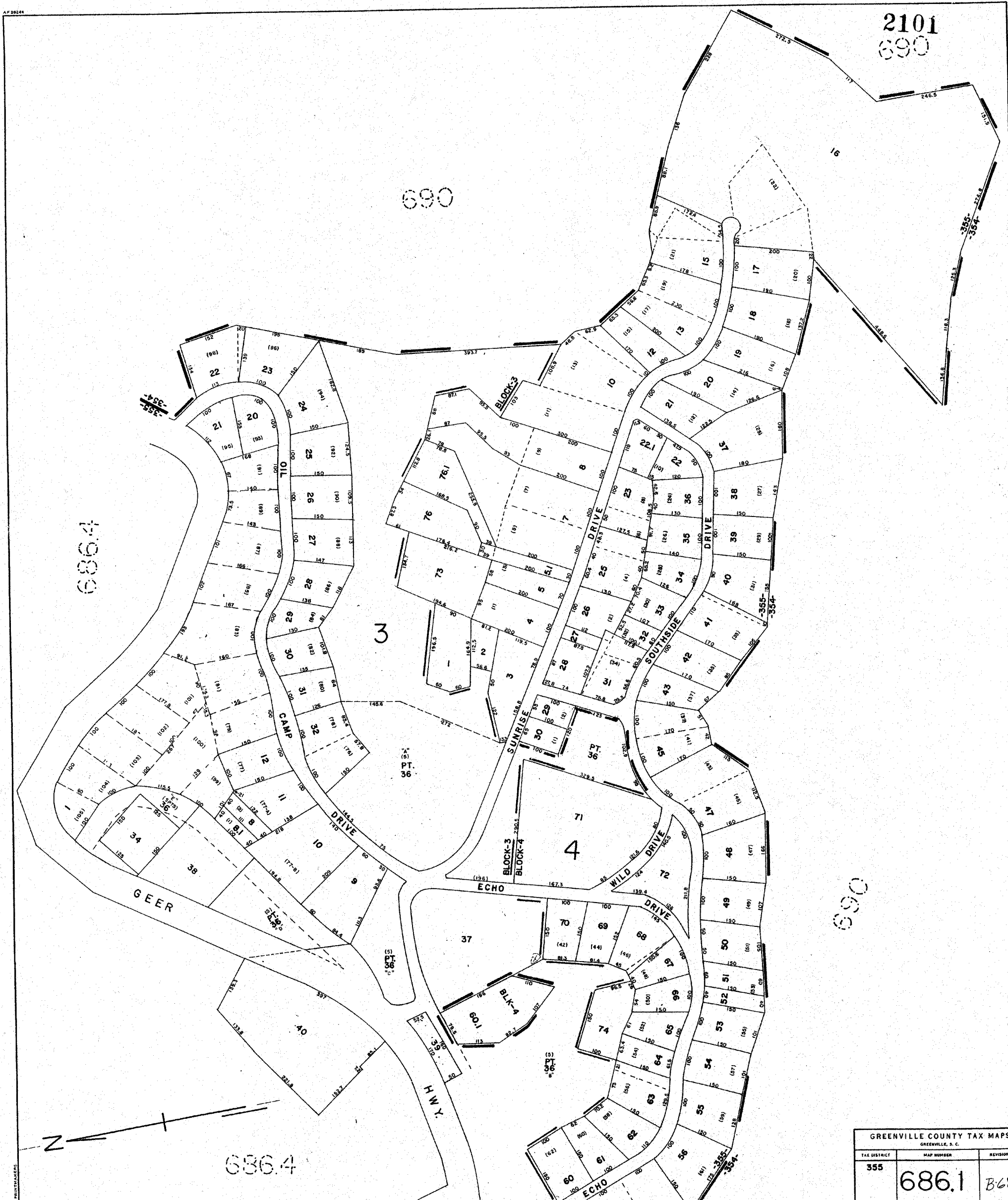
680.4



GREENVILLE COUNTY TAX MAPS		
GREENVILLE, S. C.		
TAX DISTRICT	MAP NUMBER	REVISIONS
(-355-) -354-	684.2	B68
SCALE 1"=400'		INDEX-5



GREENVILLE COUNTY TAX MAPS		
GREENVILLE, S. C.		
TAX DISTRICT	MAP NUMBER	REVISIONS
355	685.1	Blob
SCALE 1" = 400'		INDEX-6



2101  
690

690

686.4

3

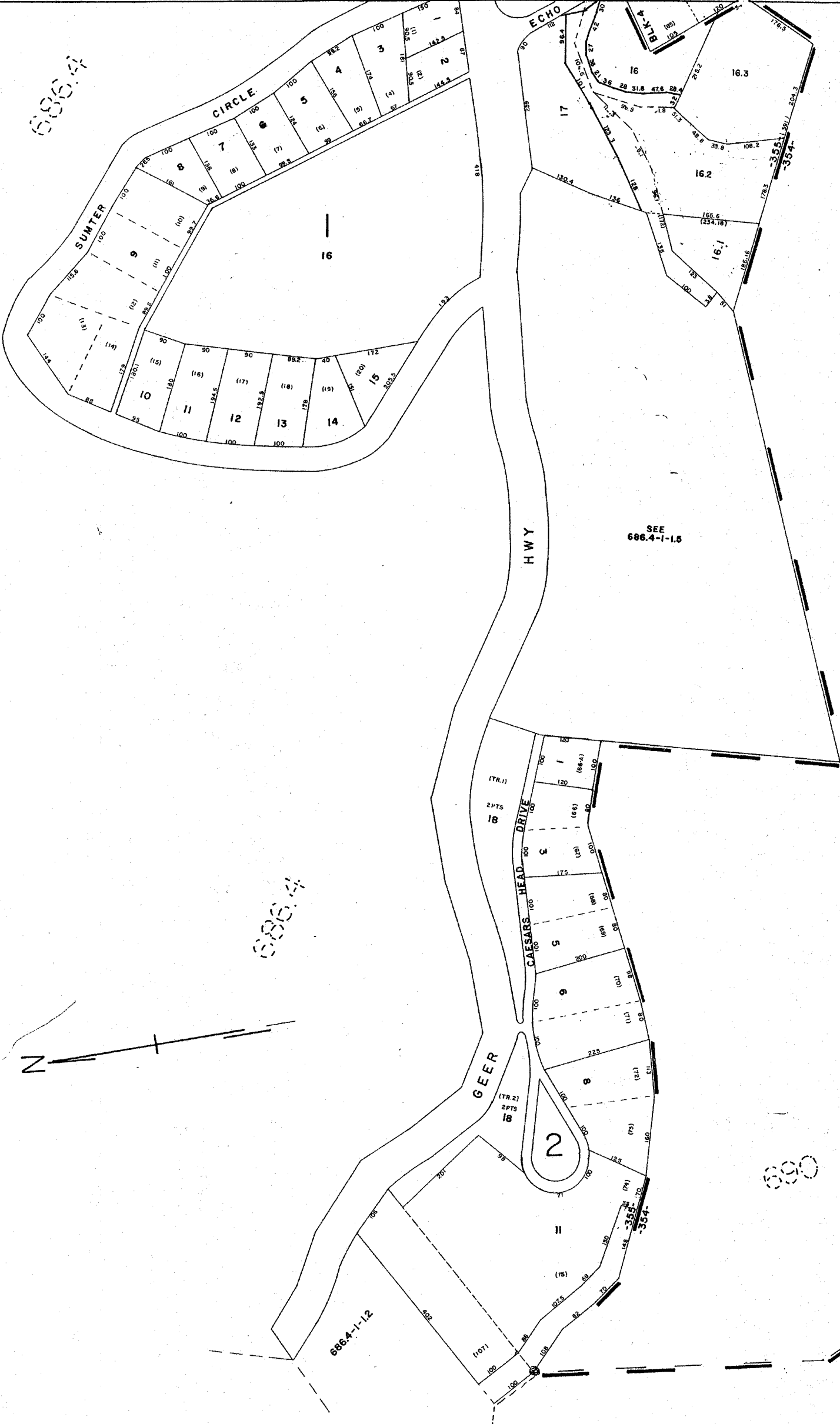
4

690

686.4

GREENVILLE COUNTY TAX MAPS		
GREENVILLE, S. C.		
TAX DISTRICT	MAP NUMBER	REVISIONS
355	686.1	B68

686.4



686.4

686.4

686.4

GREENVILLE COUNTY TAX MAPS		
GREENVILLE, S. C.		
TAX DISTRICT	MAP NUMBER	REVISIONS
355	686.1	B68
SCALE 1"=100'		

2103

685.1

689

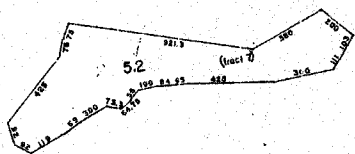
690

686.4

690

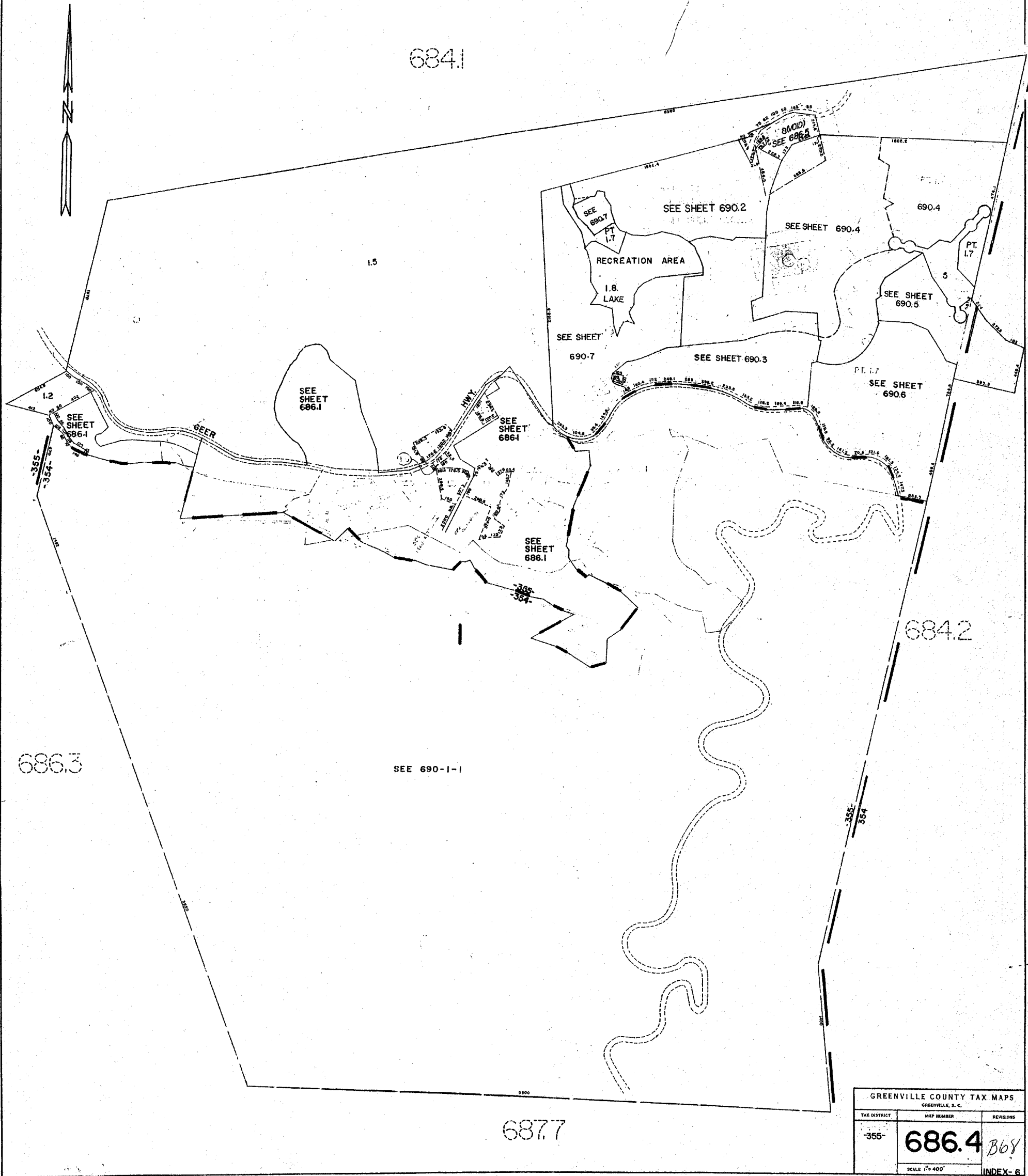
688.2

PT 5.1



GREENVILLE COUNTY TAX MAPS GREENVILLE, S. C.		
TAX DISTRICT	MAP NUMBER	REVISION
-355- -354-	<b>686.3</b>	B68
SCALE 1" = 400'		INDEX-6

684.1

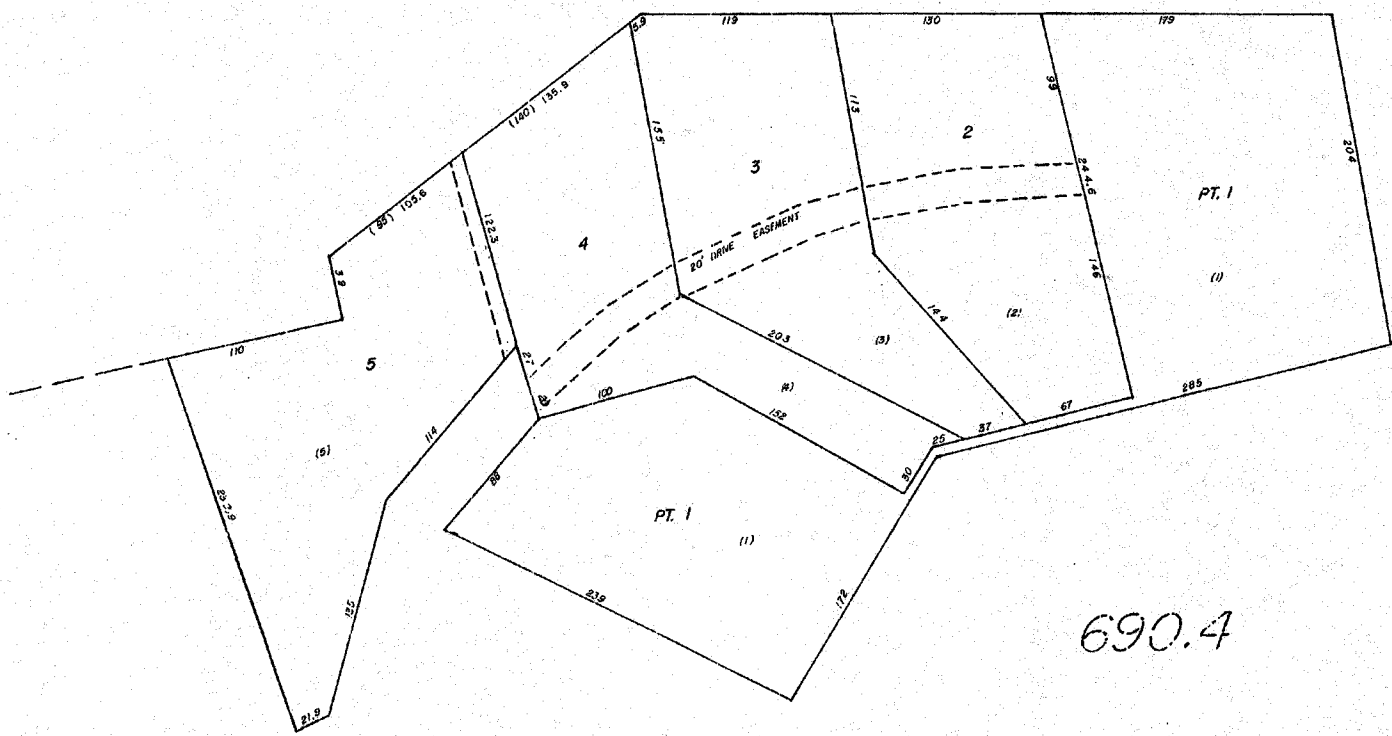


GREENVILLE COUNTY TAX MAPS		
GREENVILLE, S. C.		
TAX DISTRICT	MAP NUMBER	REVISIONS
355	<b>686.4</b>	B68
SCALE 1" = 400'		INDEX-6

687.7

2105

686.4

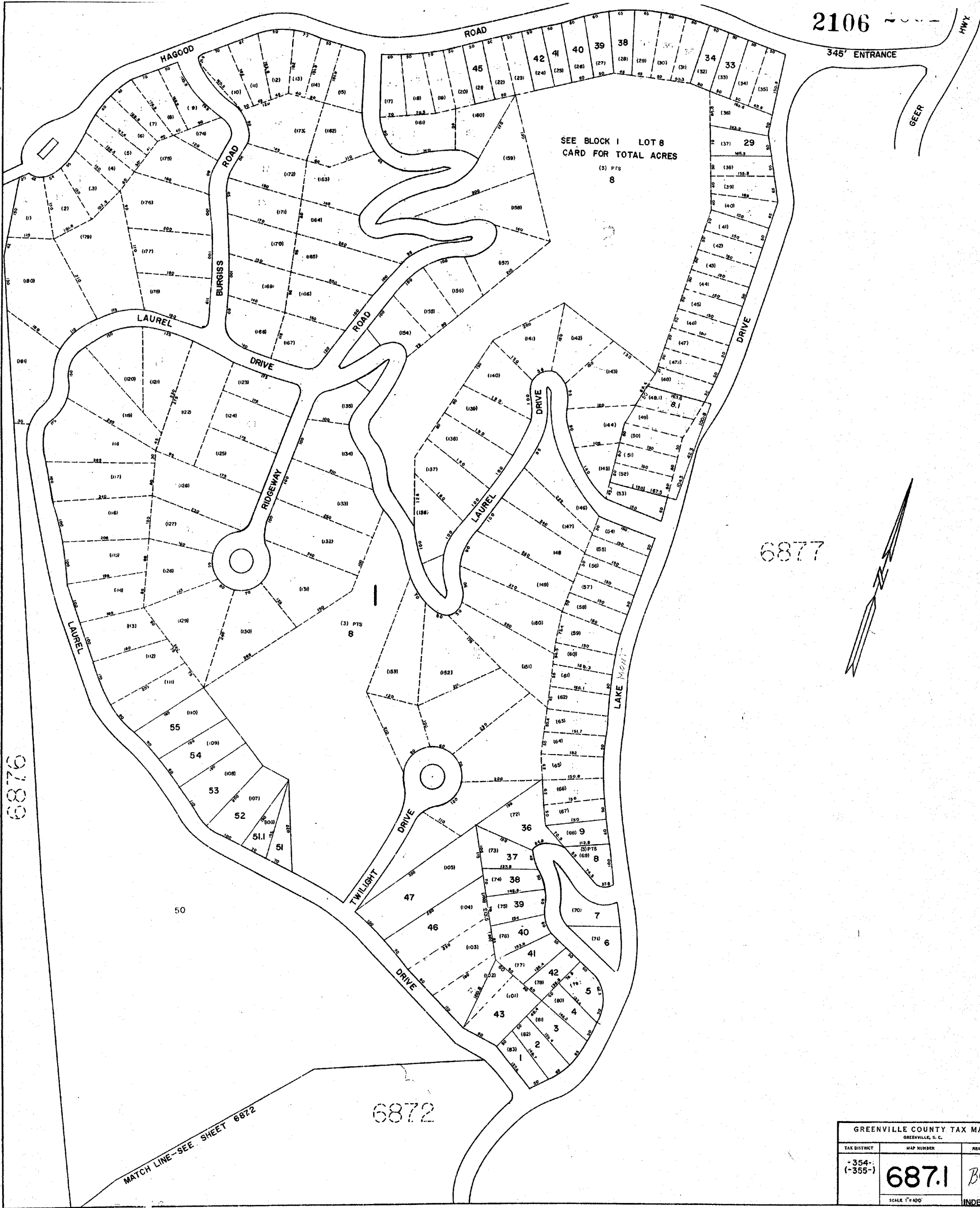


690.4

690.2

CLIFF RIDGE		
GREENVILLE COUNTY TAX MAPS		
GREENVILLE, S. C.		
TAX DISTRICT	MAP NUMBER	REVISION
	686.5	B68
- 355 -	SCALE 1" = 30'	INDEX-(6)





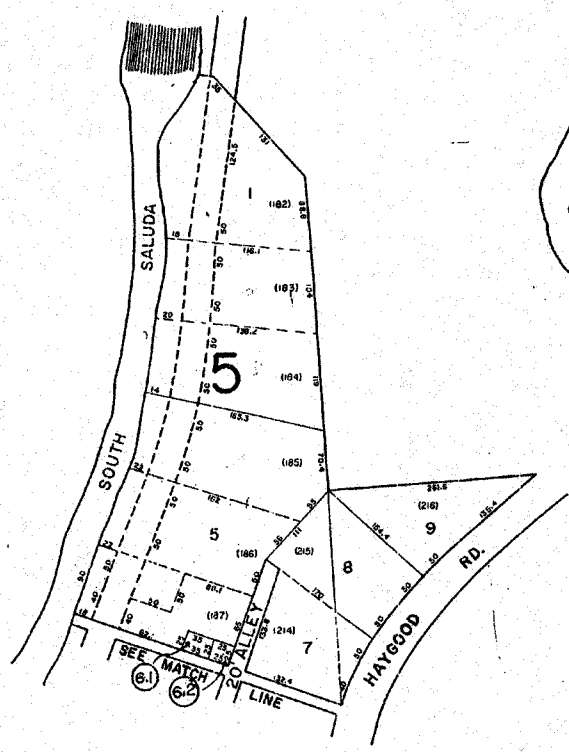
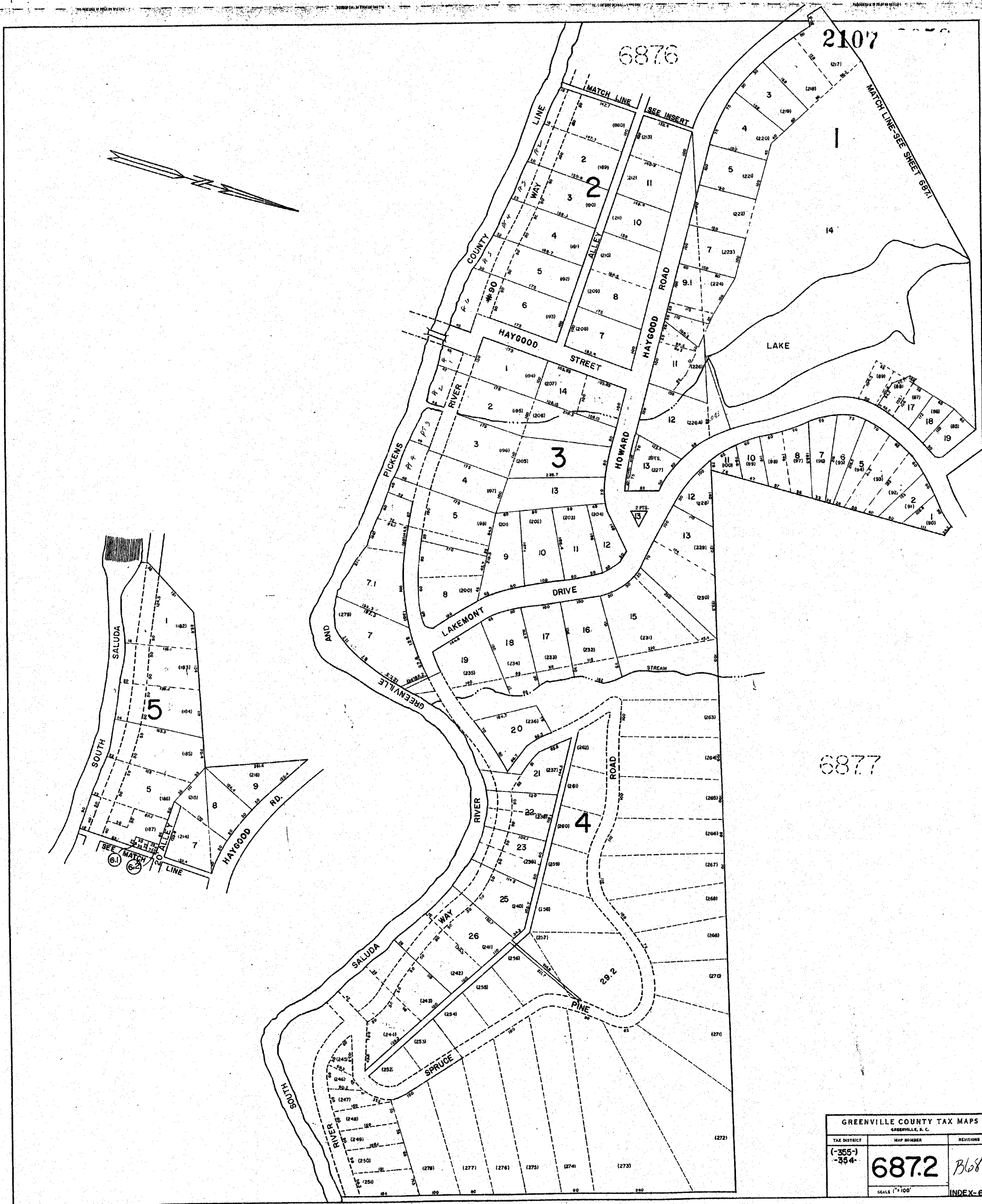
6876

6877

6872

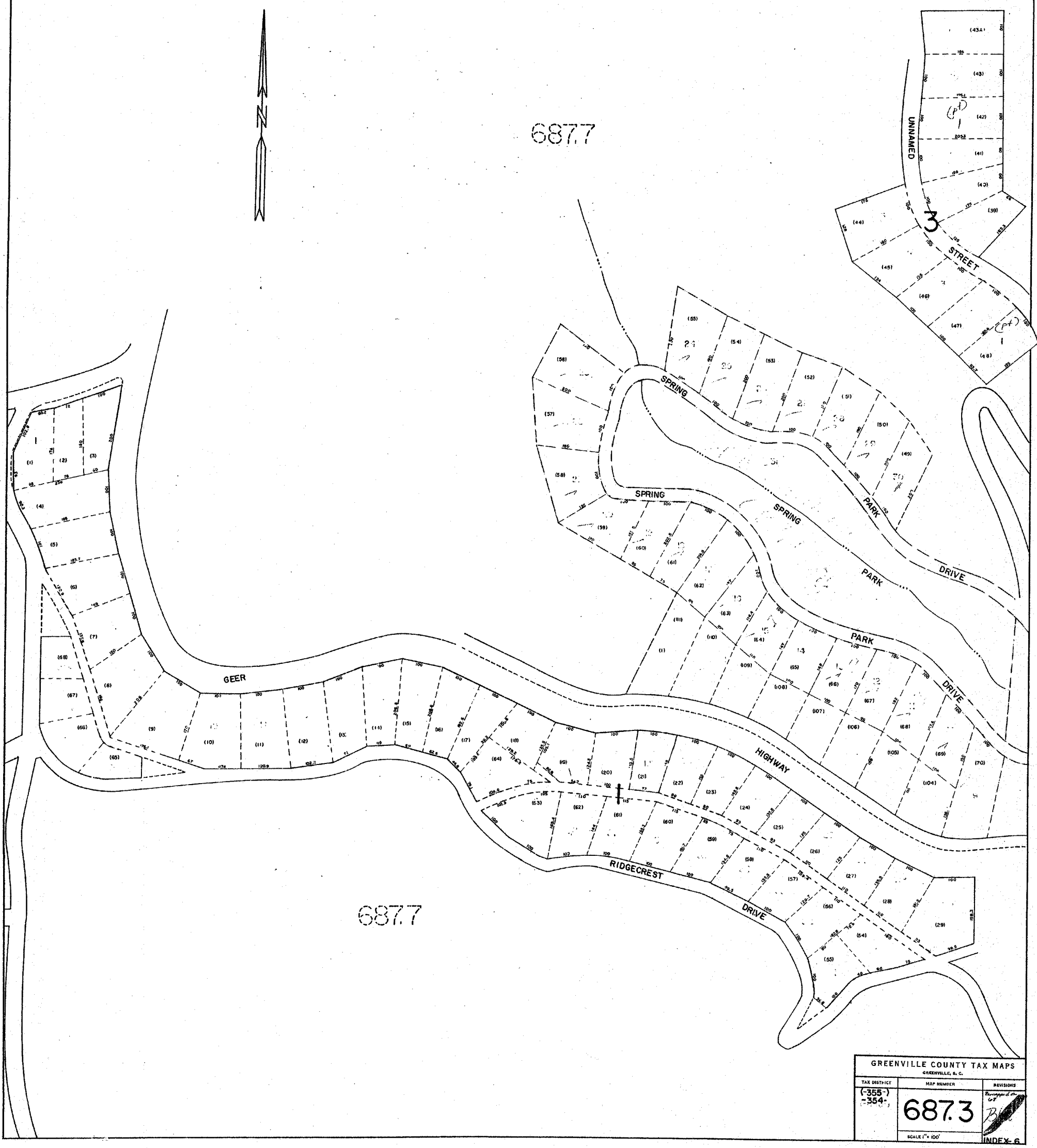
MATCH LINE-SEE SHEET 6872

GREENVILLE COUNTY TAX MAPS GREENVILLE, S. C.		
TAX DISTRICT	MAP NUMBER	REVISIONS
-354- (-355-)	<b>687.1</b>	Blo8
SCALE 1"=100'		INDEX-6



GREENVILLE COUNTY TAX MAPS		
TAX DISTRICT	MAP NUMBER	REVISIONS
(-355-) -354-	<b>687.2</b>	B68
SCALE 1"=100'		INDEX-6

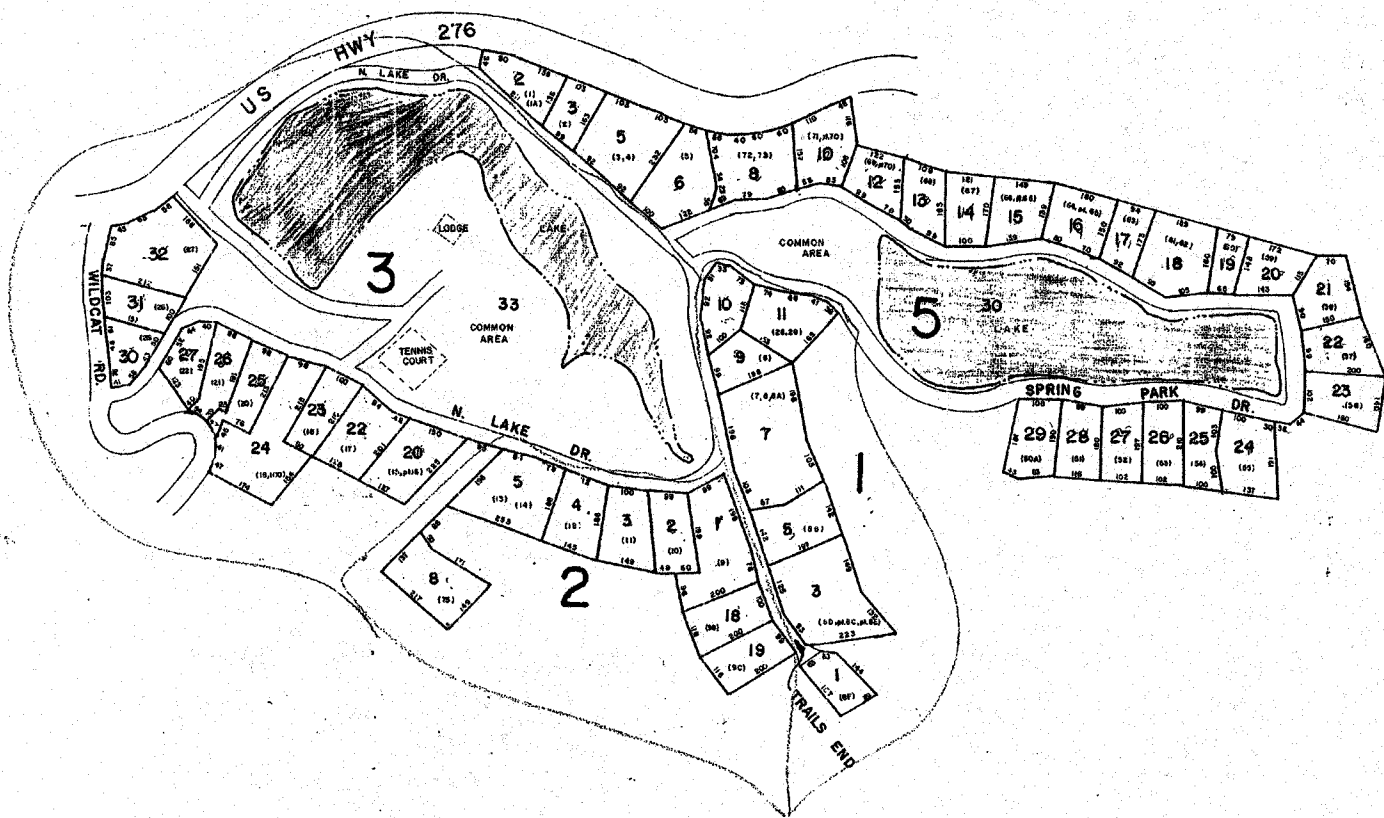
687.7



687.7

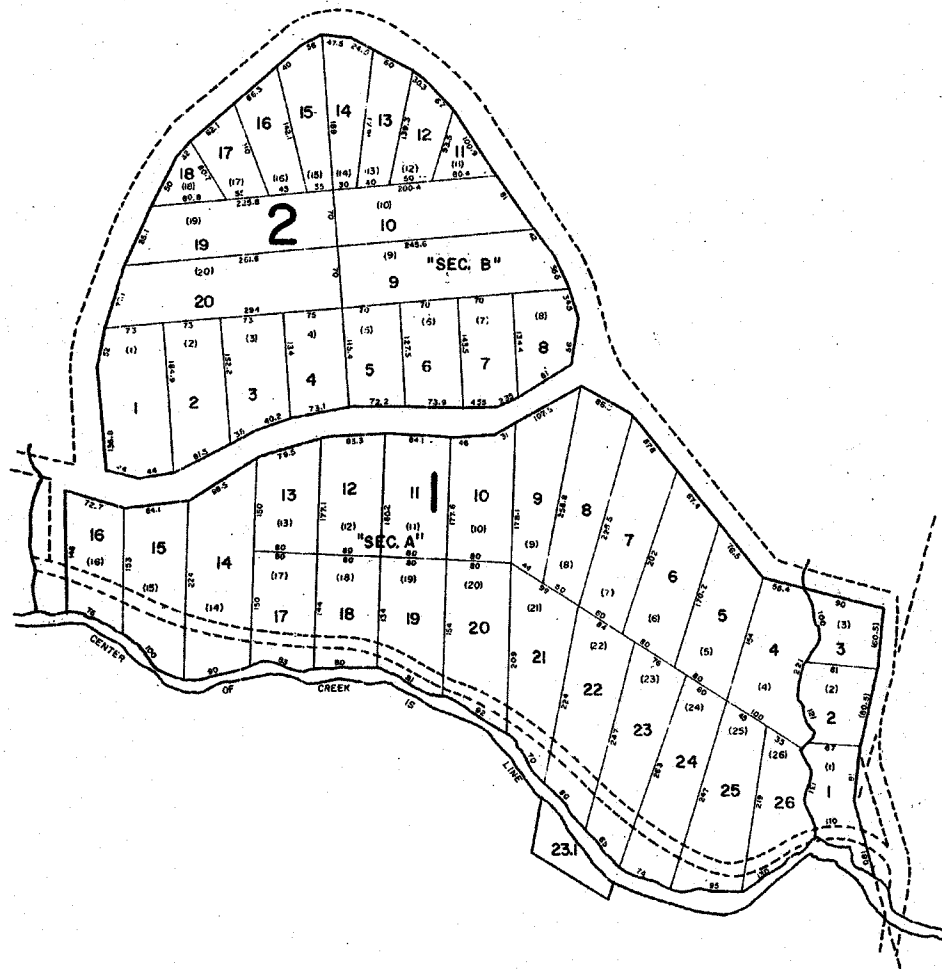
GREENVILLE COUNTY TAX MAPS GREENVILLE, S. C.		
TAX DISTRICT	MAP NUMBER	REVISIONS
(-355-) -354-	687.3	Revised by B
SCALE: 1" = 100'		INDEX: 6

2109



MOUNTAIN LAKE COLONIES		
GREENVILLE COUNTY TAX MAPS		
GREENVILLE, S. C.		
TAX DISTRICT	MAP NUMBER	REVISIONS
-354-	687.4	
SCALE = 200'		INDEX

688.2



688.2

688.2

688.2

GREENVILLE COUNTY TAX MAPS		
GREENVILLE, S. C.		
TAX DISTRICT	MAP NUMBER	REVISIONS
(-355-) 354	<b>687.5</b>	<i>B68</i>
	INSERT NO. 1	
	SCALE 1"=100'	INDEX-6

2111

688.2

688.3

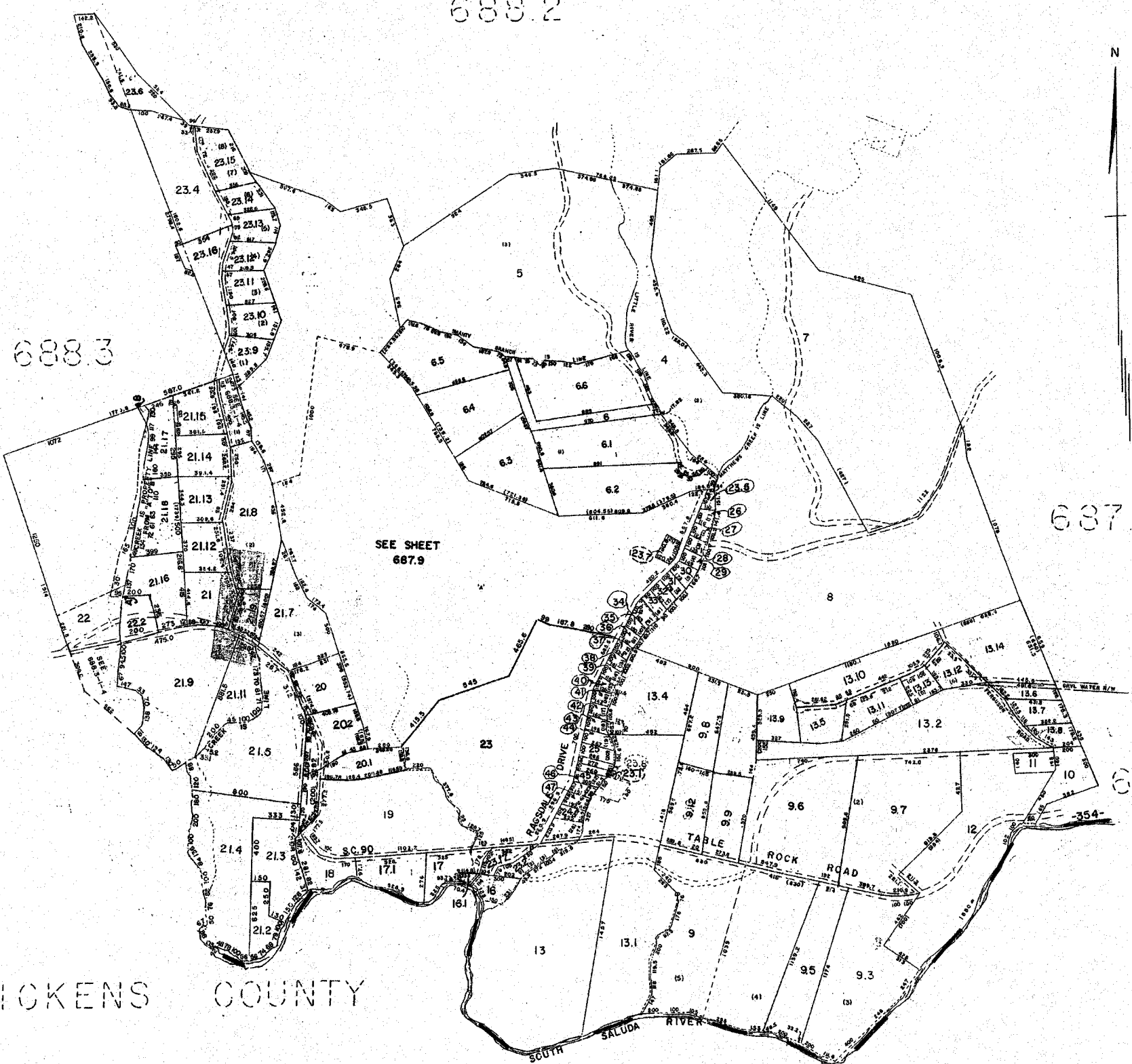
687.2

687.1

SEE SHEET  
687.9

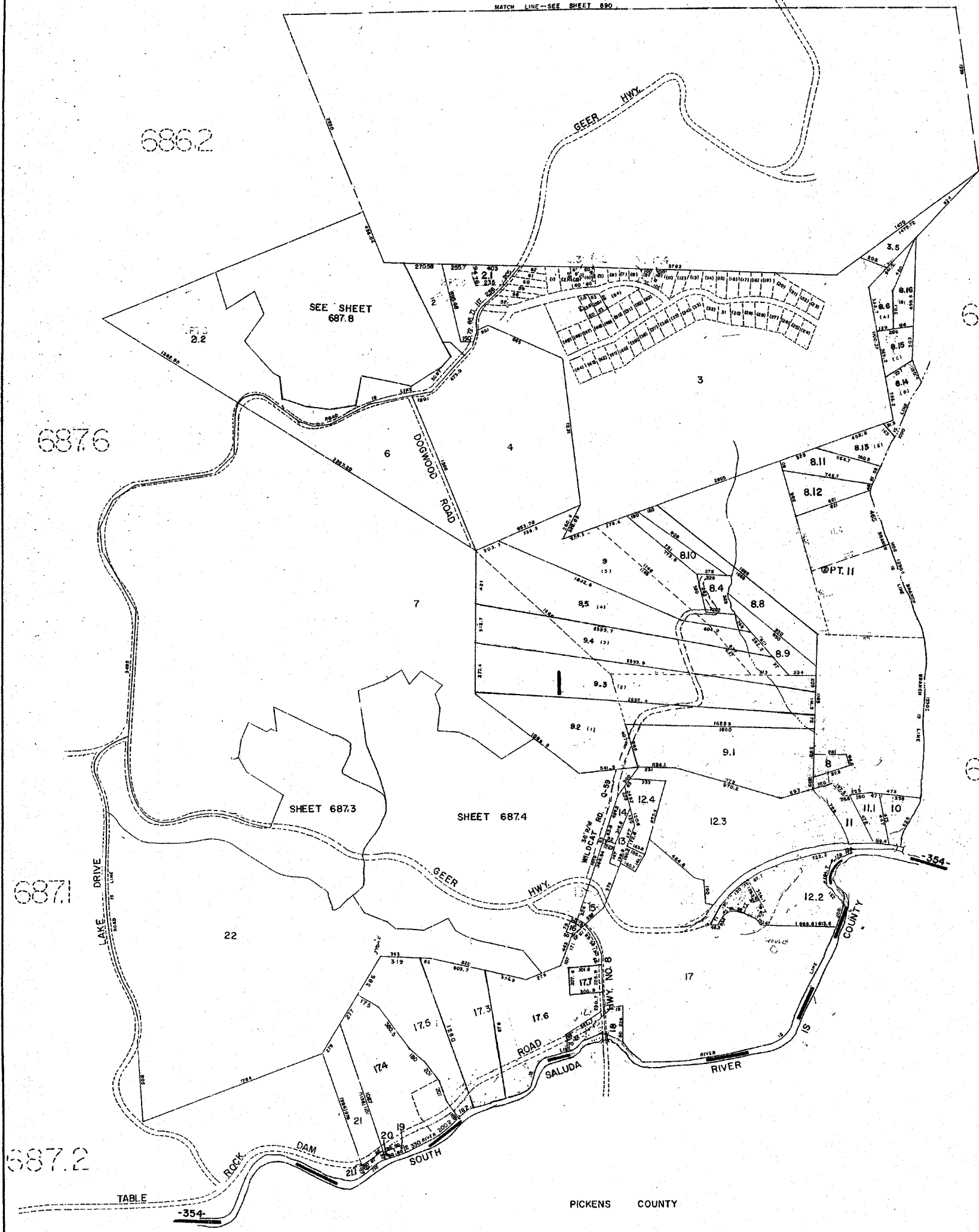
PICKENS COUNTY

PICKENS COUNTY



GREENVILLE COUNTY TAX MAPS GREENVILLE, S. C.		
TAX DISTRICT	MAP NUMBER	REVISIONS
354 (- 355 -)	687.6	B68
SCALE 1" = 400'		INDEX-6

MATCH LINE - SEE SHEET 680



6804

6862

6831

6876



6831

6871

687.2

PICKENS COUNTY

GREENVILLE COUNTY TAX MAPS GREENVILLE, S. C.		
TAX DISTRICT	MAP NUMBER	REVISIONS
354 (-355-)	<b>687.7</b>	REVISED BY UT 2/28
SCALE 1" = 400'		INDEX-6



2113

PLAYHOLD CORPORATION - IRVINE, CALIFORNIA  
REGISTERED PROFESSIONAL  
PLANNING ENGINEER

PLAYHOLD CORPORATION - IRVINE, CALIFORNIA  
REGISTERED PROFESSIONAL  
PLANNING ENGINEER

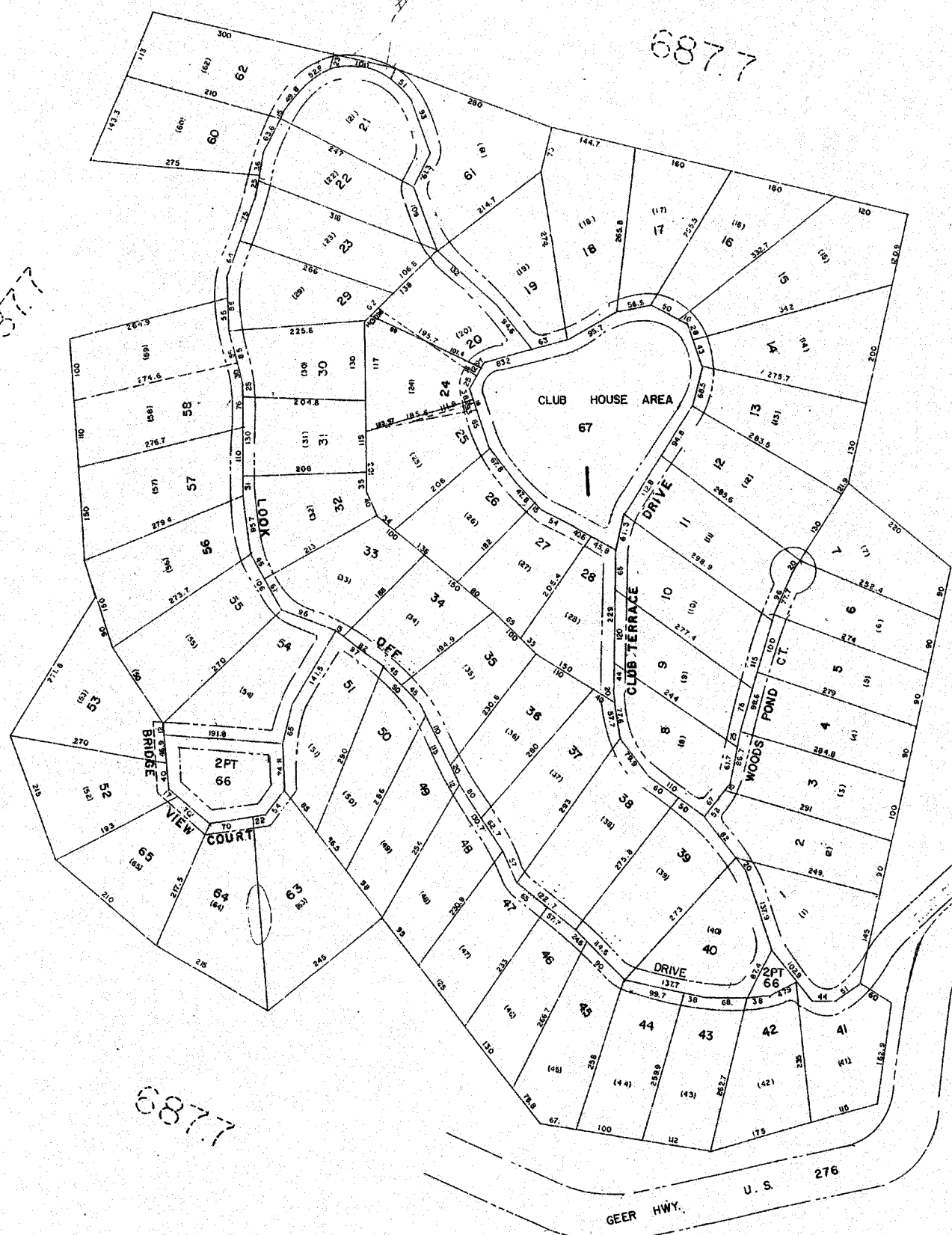
RECORD BY NUMBER 021-AM  
PLANNING ENGINEER

687.7

687.7

687.7

687.7



LITTLE BALD ROCK CLUB		
GREENVILLE COUNTY TAX MAP		
TAX DISTRICT	MAP NUMBER	REVISION
(-355-) -354-	687.8	Bk
SCALE 1" = 100'		
INDEX		

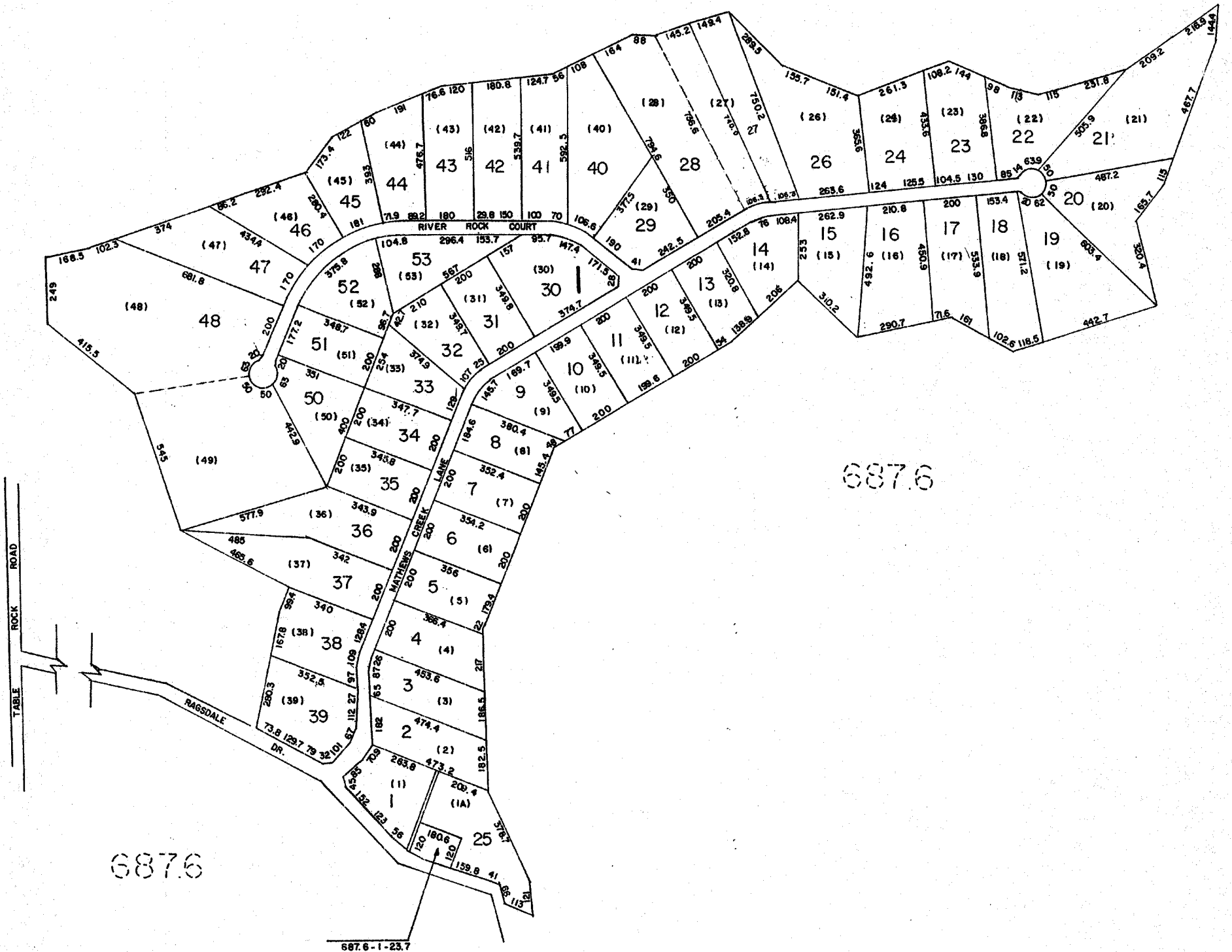


687.6

687.6

687.6

687.6-1-23.7

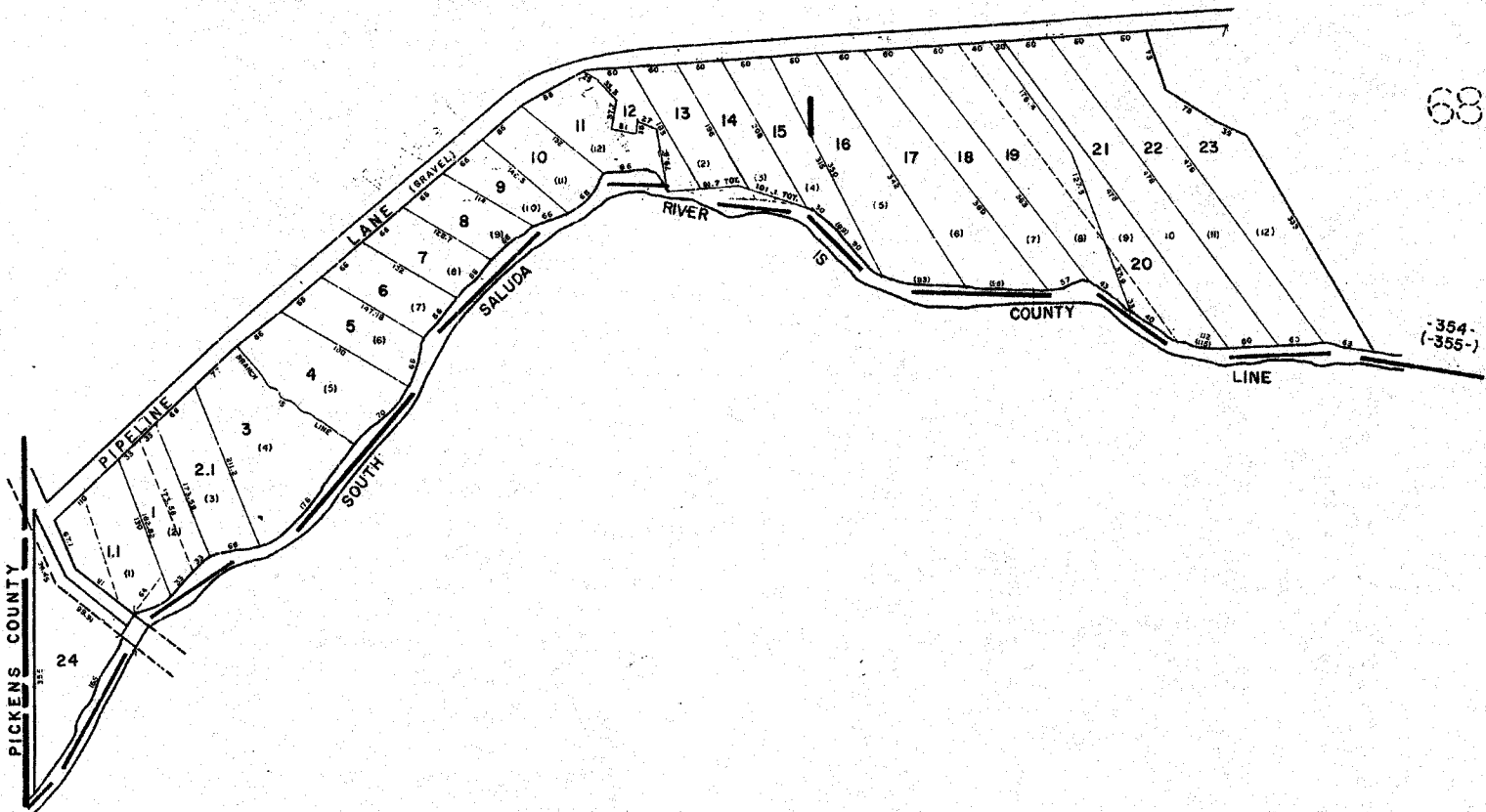


MATTHEWS CREEK		
GREENVILLE COUNTY TAX MAPS		
GREENVILLE, S. C.		
TAX DISTRICT	MAP NUMBER	REVISIONS
	<b>687.9</b>	
-354-	SCALE 1" = 200'	INDEX-6

2115

6882

6876



-354-  
(-355-)

GREENVILLE COUNTY TAX MAPS GREENVILLE, S. C.		
TAX DISTRICT	MAP NUMBER	REVISIONS
354 (-355-)	688.1	B68
SCALE 1"=100'		INDEX-6

686.4  
3

~~686.4~~  
690

686.3

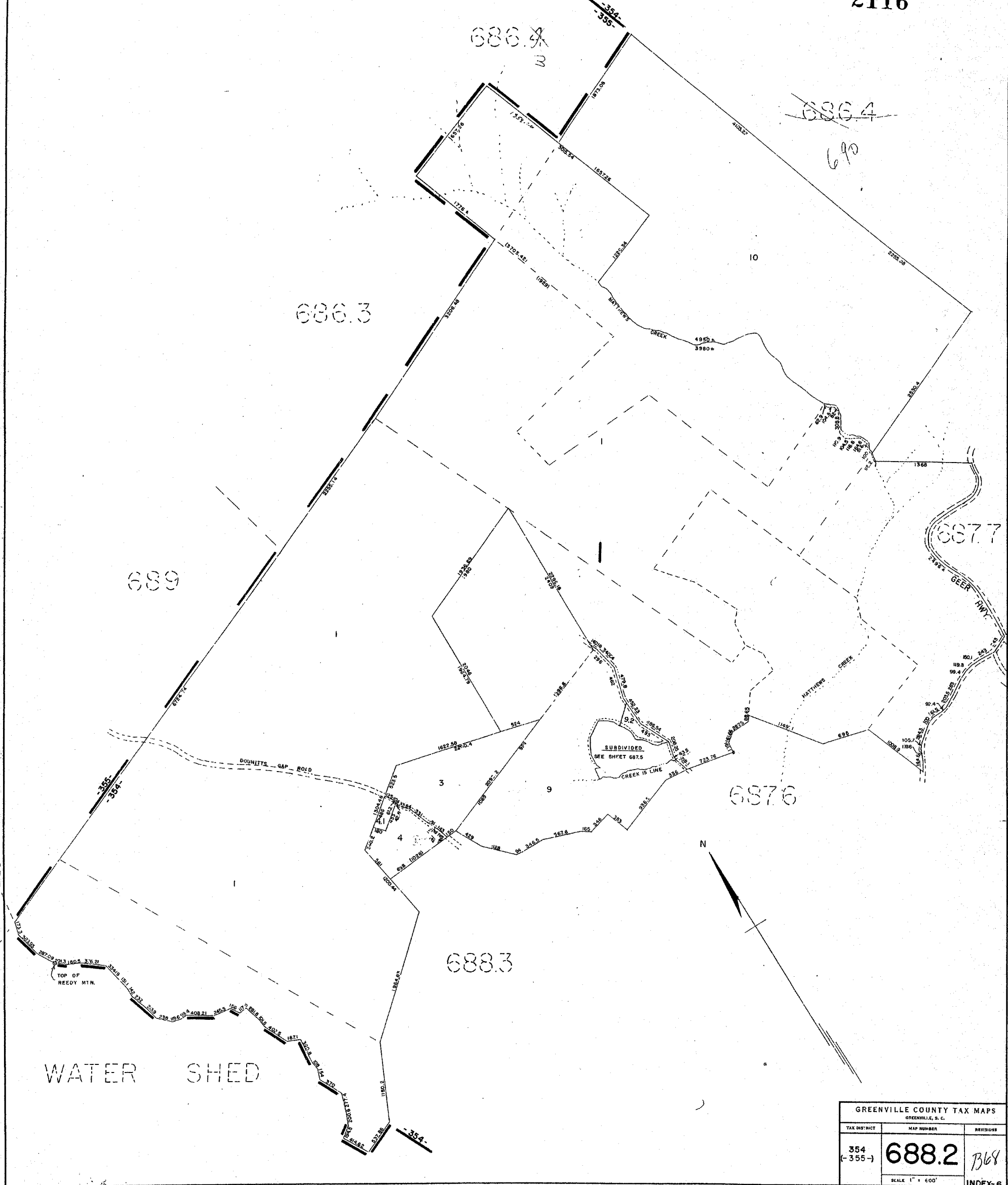
689

687.7

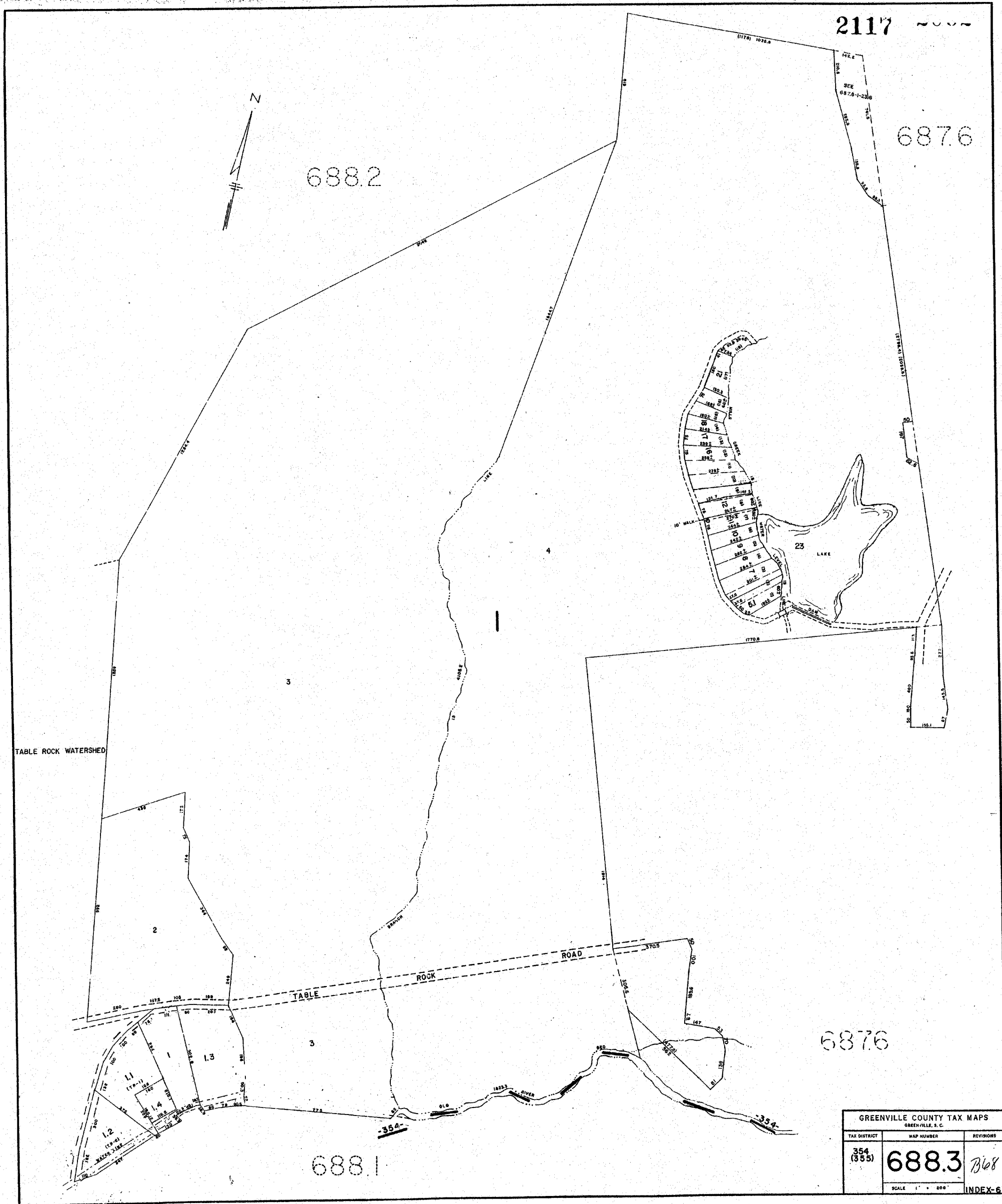
687.6

688.3

WATER SHED



GREENVILLE COUNTY TAX MAPS GREENVILLE, S. C.		
TAX DISTRICT	MAP NUMBER	REVISIONS
354 (-355-)	<b>688.2</b>	B68
SCALE 1" = 600'		INDEX-6



2117

687.6

688.2

TABLE ROCK WATERSHED

687.6

688.1

GREENVILLE COUNTY TAX MAPS		
GREENVILLE, S. C.		
TAX DISTRICT	MAP NUMBER	REVISIONS
354 (355)	<b>688.3</b>	B68
SCALE 1" = 200'		INDEX-6

NORTH CAROLINA

STATE LINE

TOP OF BLUE RIDGE MTN. IS STATE & PROPERTY LINE

VOID  
(1)  
SEE  
690.1-1-1

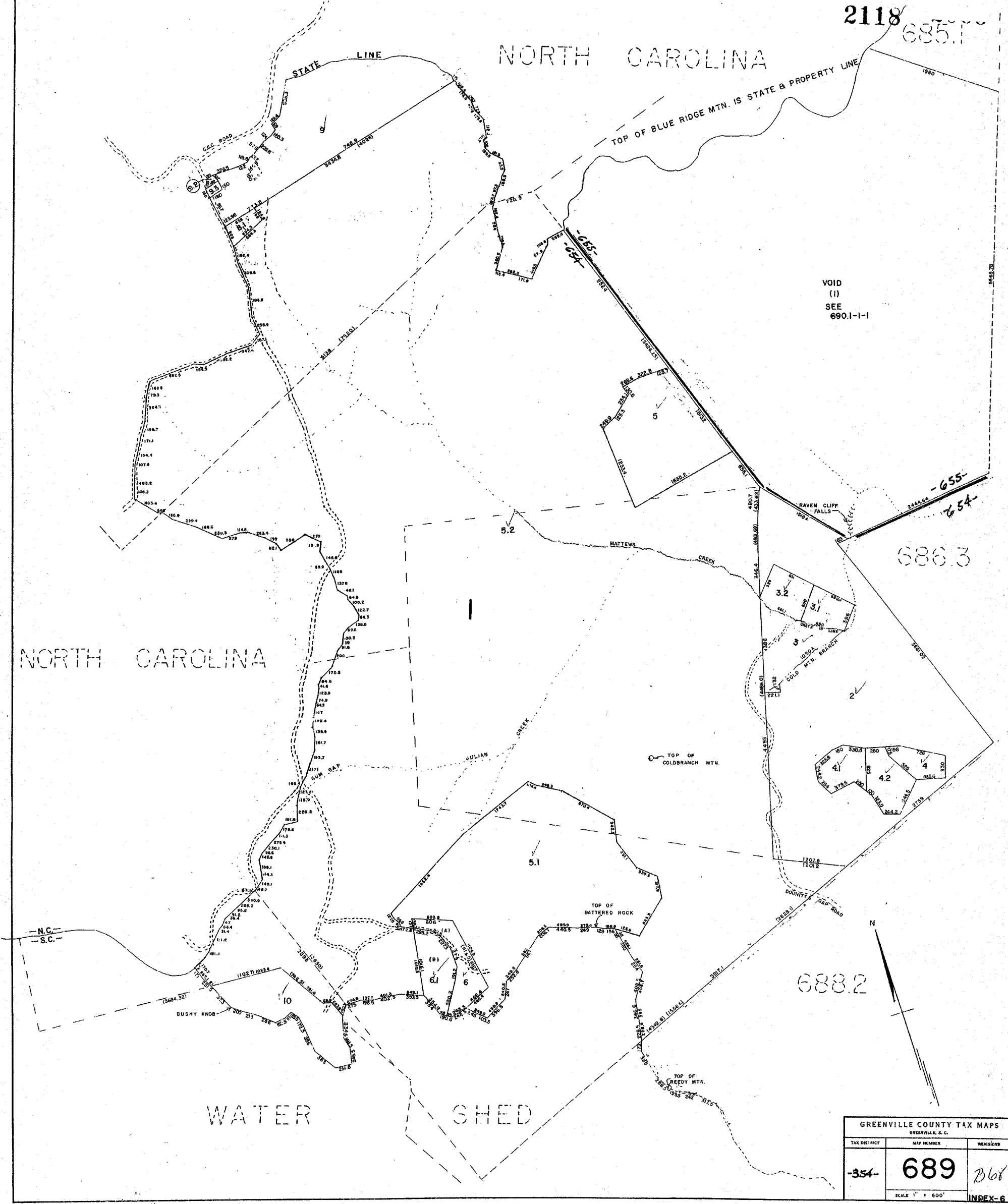
NORTH CAROLINA

686.3

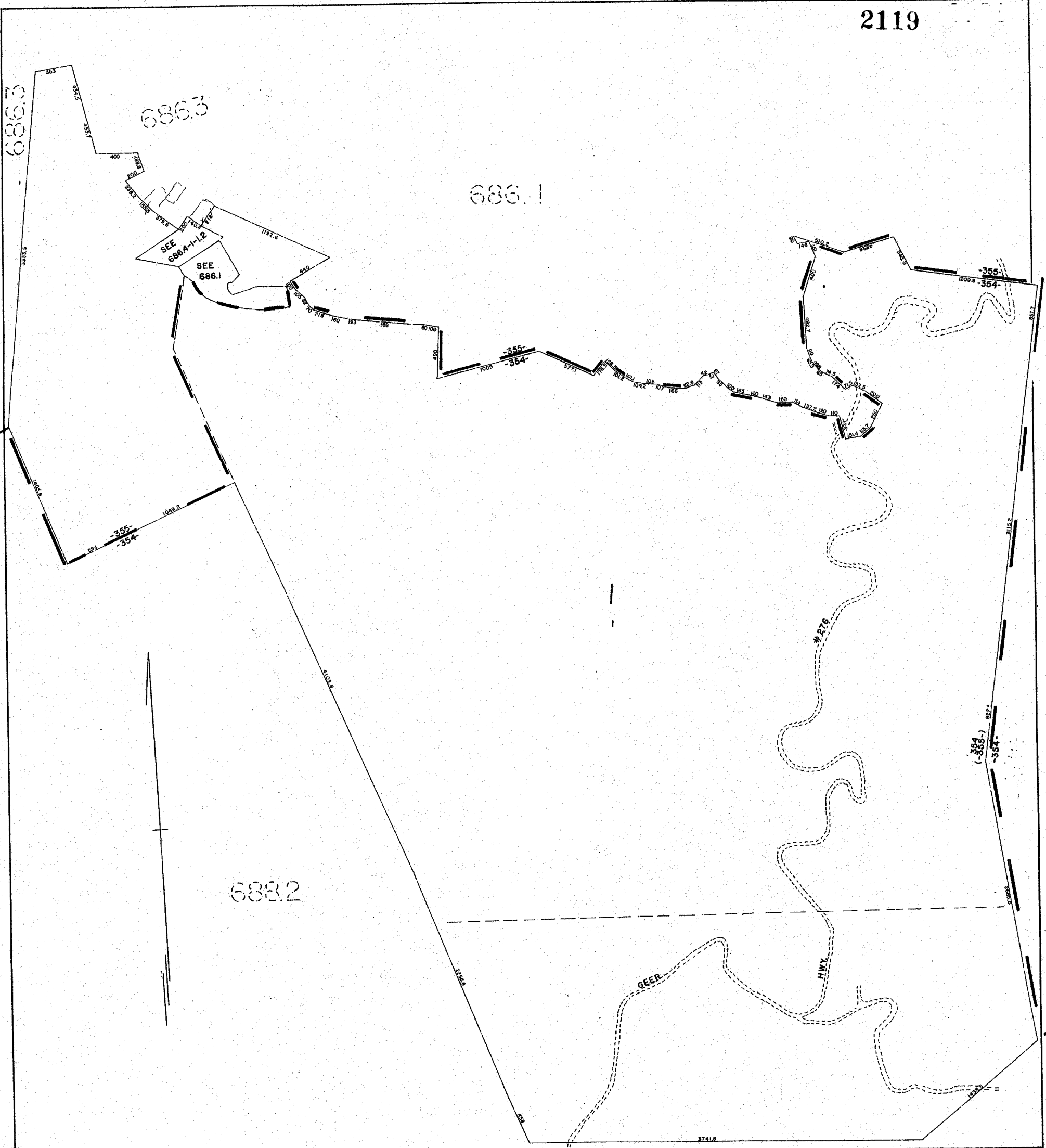
688.2

WATER SHED

GREENVILLE COUNTY TAX MAPS GREENVILLE, S. C.		
TAX DISTRICT	MAP NUMBER	REVISION
-354-	689	B68
SCALE 1" = 600'		INDEX-6

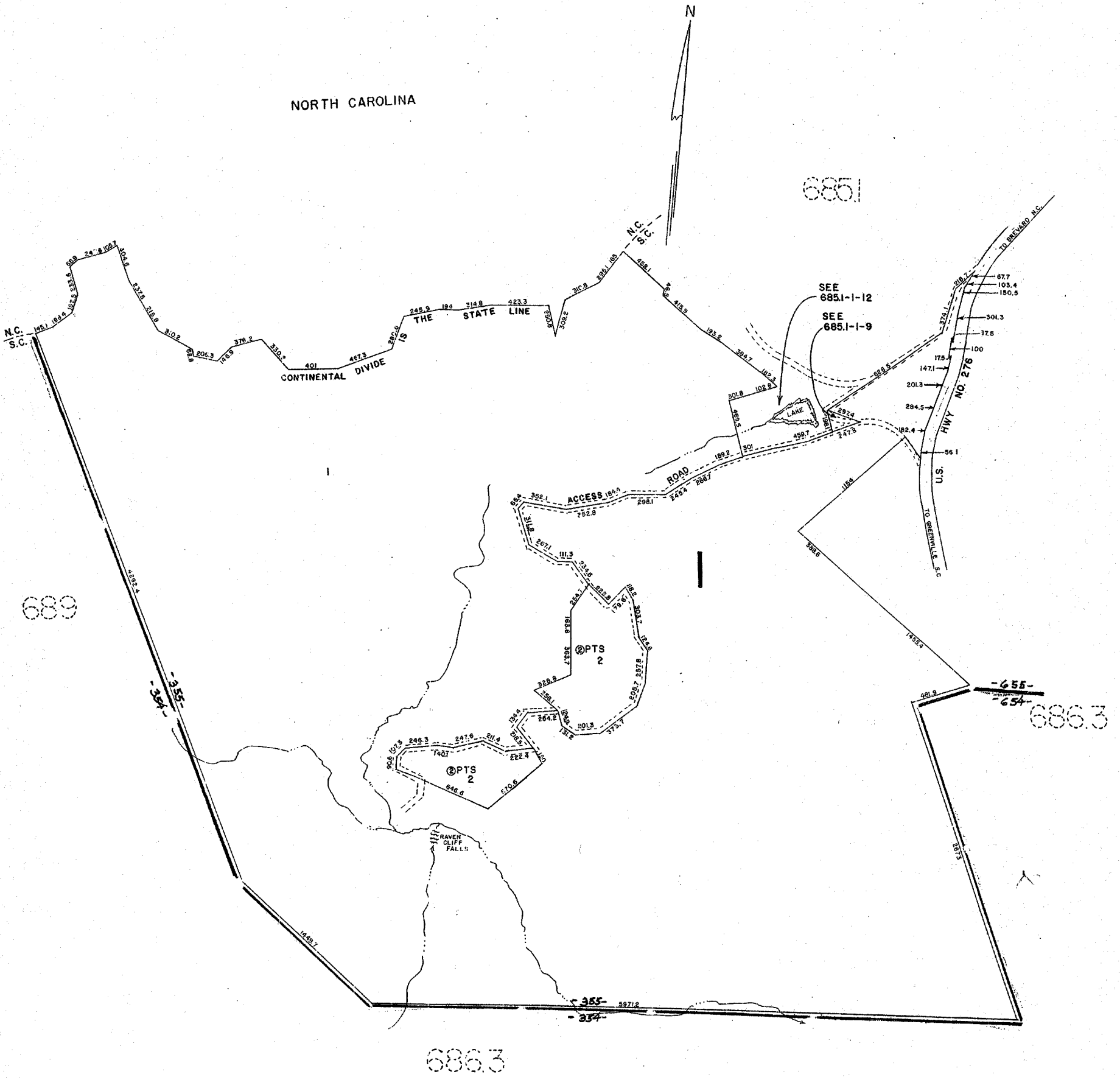


2119



GREENVILLE COUNTY TAX MAPS		
GREENVILLE, S. C.		
TAX DISTRICT	MAP NUMBER	REVISIONS
355 354	690	B68
SCALE 1"=400'		INDEX-6

NORTH CAROLINA



685.1

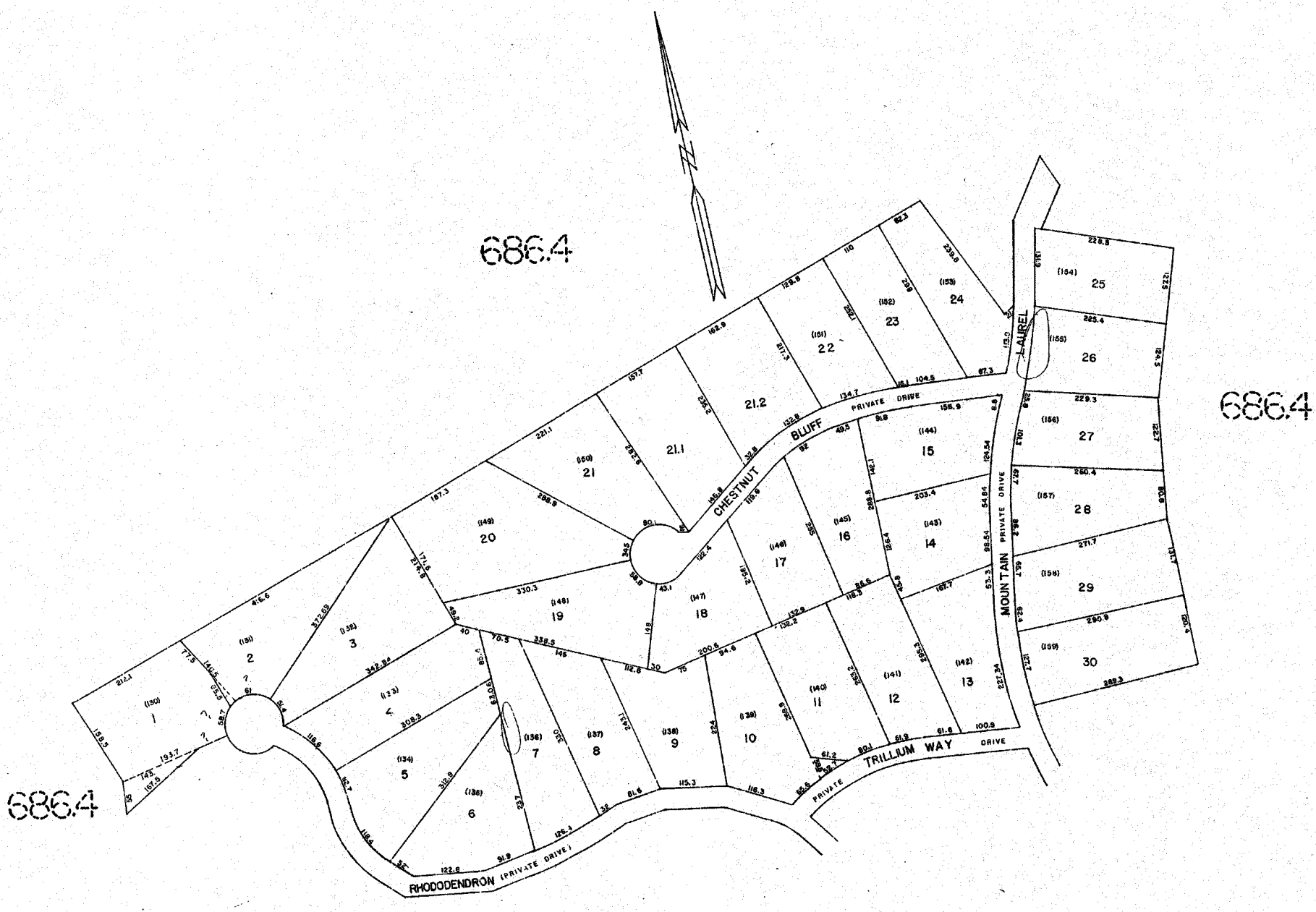
689

686.3

686.3

GREENVILLE COUNTY TAX MAPS		
GREENVILLE, S. C.		
TAX DISTRICT	MAP NUMBER	REVISIONS
- 355 -	690.1	Blob
SCALE 1" = 400'		

2121



686.4

686.4

686.4

686.4

690.3

CLIFF RIDGE COLONY PHASE I - SHEET I

GREENVILLE COUNTY TAX MAPS

GREENVILLE, S. C.

TAX DISTRICT	MAP NUMBER	REVISIONS
	690.2	B68
-355-	SCALE 1"=100'	INDEX (6)

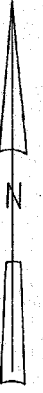
690.2

B68

SCALE 1"=100' INDEX (6)



690.2



686.4

686.4

686.4

SEE SHEET  
686.4-1-3

283  
CLIFF RIDGE COLONY PHASE I-SHEETS  
GREENVILLE COUNTY TAX MAPS  
GREENVILLE, S. C.

TAX DISTRICT	MAP NUMBER	REVISIONS
	690.3	B68
-355-	SCALE 1"=100'	INDEX (6)

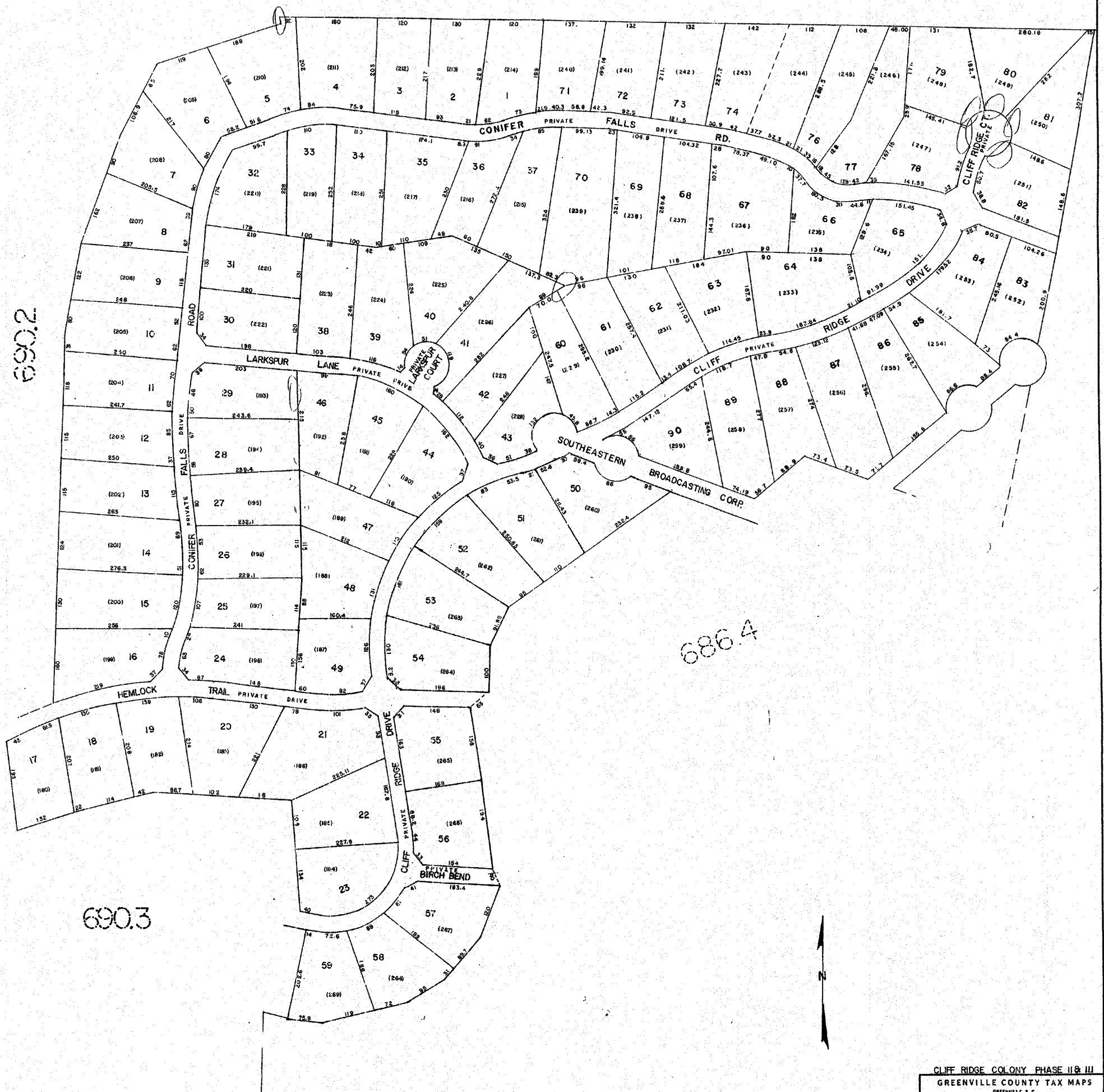
2123

686.4

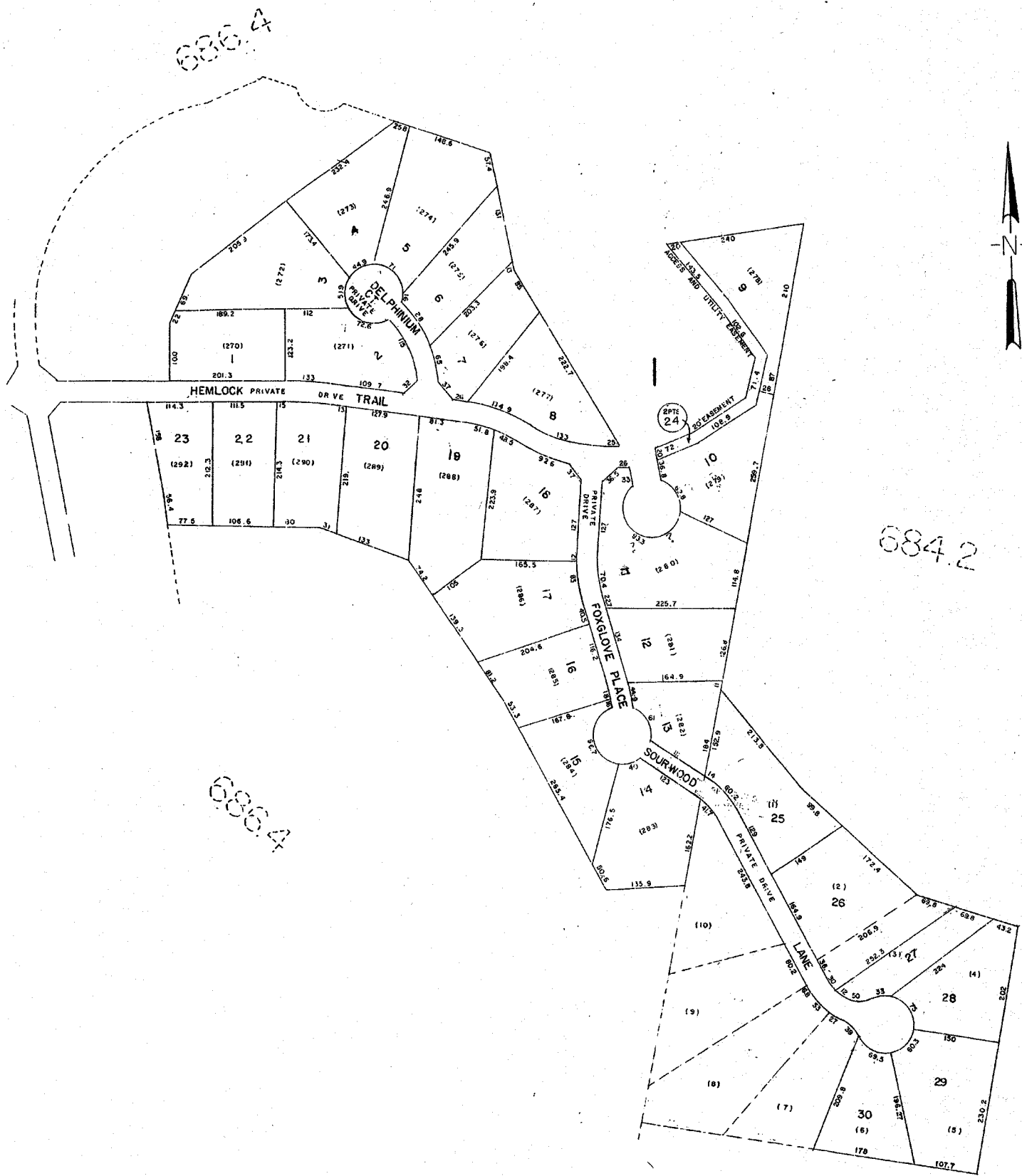
690.2

686.4

690.3



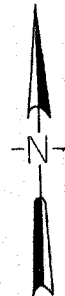
CLIFF RIDGE COLONY PHASE II & III		
GREENVILLE COUNTY TAX MAPS		
GREENVILLE, S. C.		
TAX DISTRICT	MAP NUMBER	REVISIONS
355	690.4	Blot
	SCALE 1" = 100'	INDEX (6)



686.4

684.2

686.4

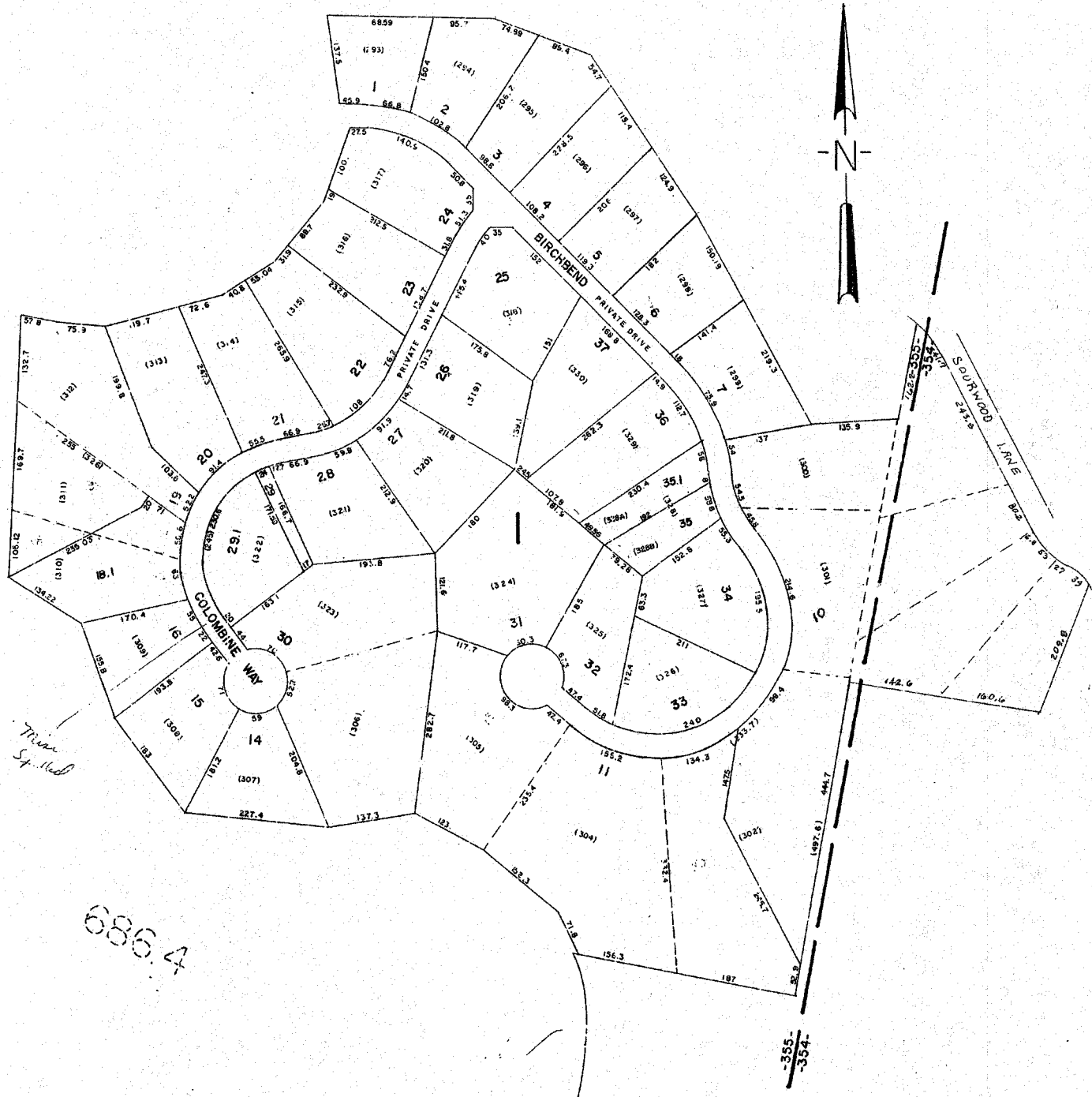


CLIFF RIDGE COLONY - PHASE IV SHT 1  
 GREENVILLE COUNTY TAX MAPS  
 GREENVILLE, S. C.

TAX DISTRICT	MAP NUMBER	REVISIONS
-355-	690.5	B68
	SCALE 1" = 100'	INDEX 6

2125

686.4



*Miss Sp. Hall*

686.4

CLIFF RIDGE COLONY- PHASE IV. SHT 2		
GREENVILLE COUNTY TAX MAPS		
TAX DISTRICT	MAP NUMBER	REVISIONS
-355-	690.6	B68
SCALE 1" = 100'		INDEX 6

690.2

686.4

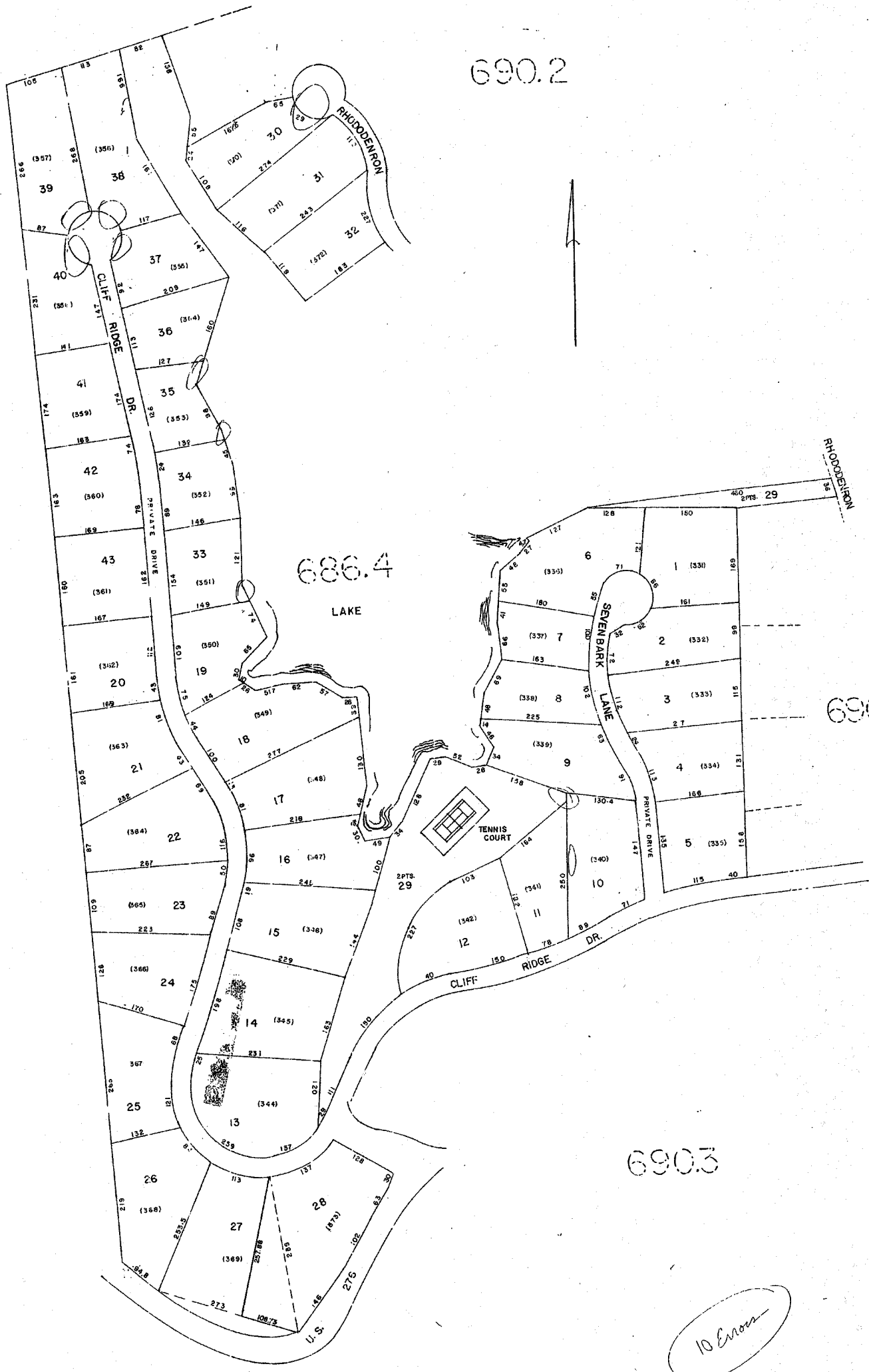
686.4

690.3

690.3

686.1

10 Error



CLIFFRIDGE PHASE V		
GREENVILLE COUNTY TAX MAPS		
GREENVILLE, S. C.		
TAX DISTRICT	MAP NUMBER	REVISIONS
355	690.7	368
	SCALE 1" = 100'	6

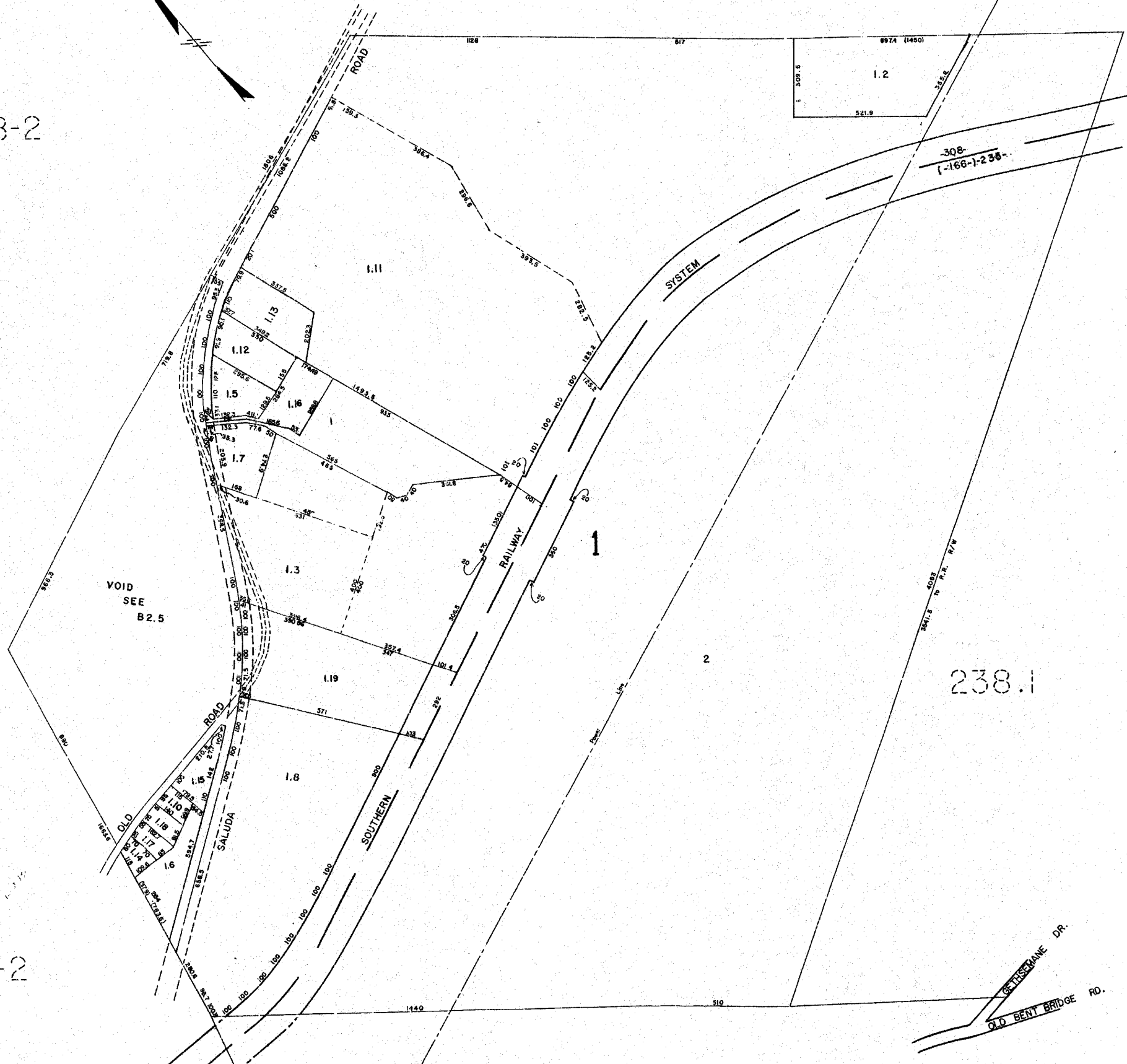

COMPUTER PRINTING SERVICES

2127

B-14

B-2

B-2



238.1

238.2

H 22

GREENVILLE COUNTY TAX MAPS		
GREENVILLE, S. C.		
TAX DIST.	MAP NUMBER	REVISIONS
308 (166) -235-	B-1	R-22
SCALE 1" = 200'		INDEX 14



B3.1

B3.2

RIVER

B2.2

VOID  
29  
SEE  
B2.4

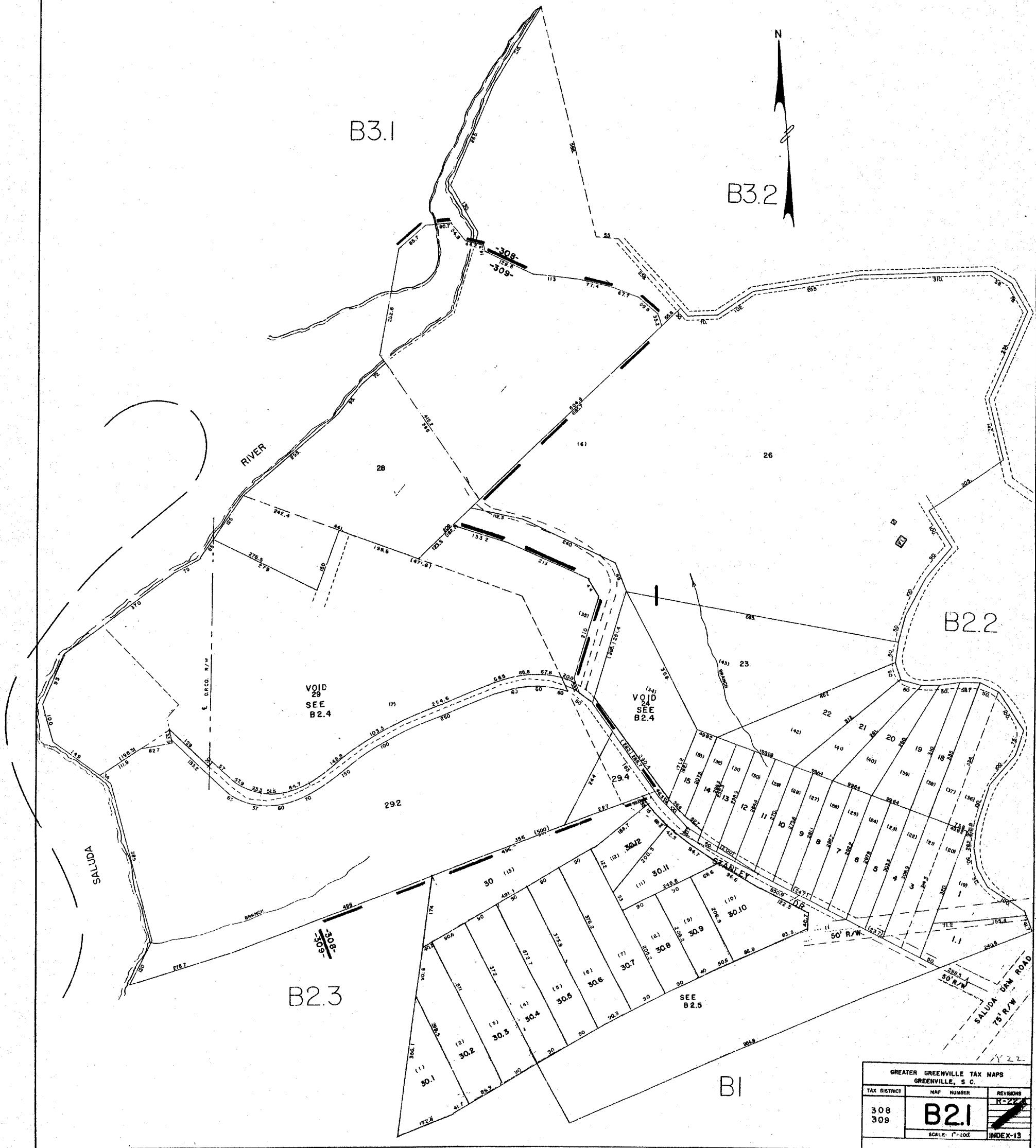
VOID  
24  
SEE  
B2.4

SALUDA

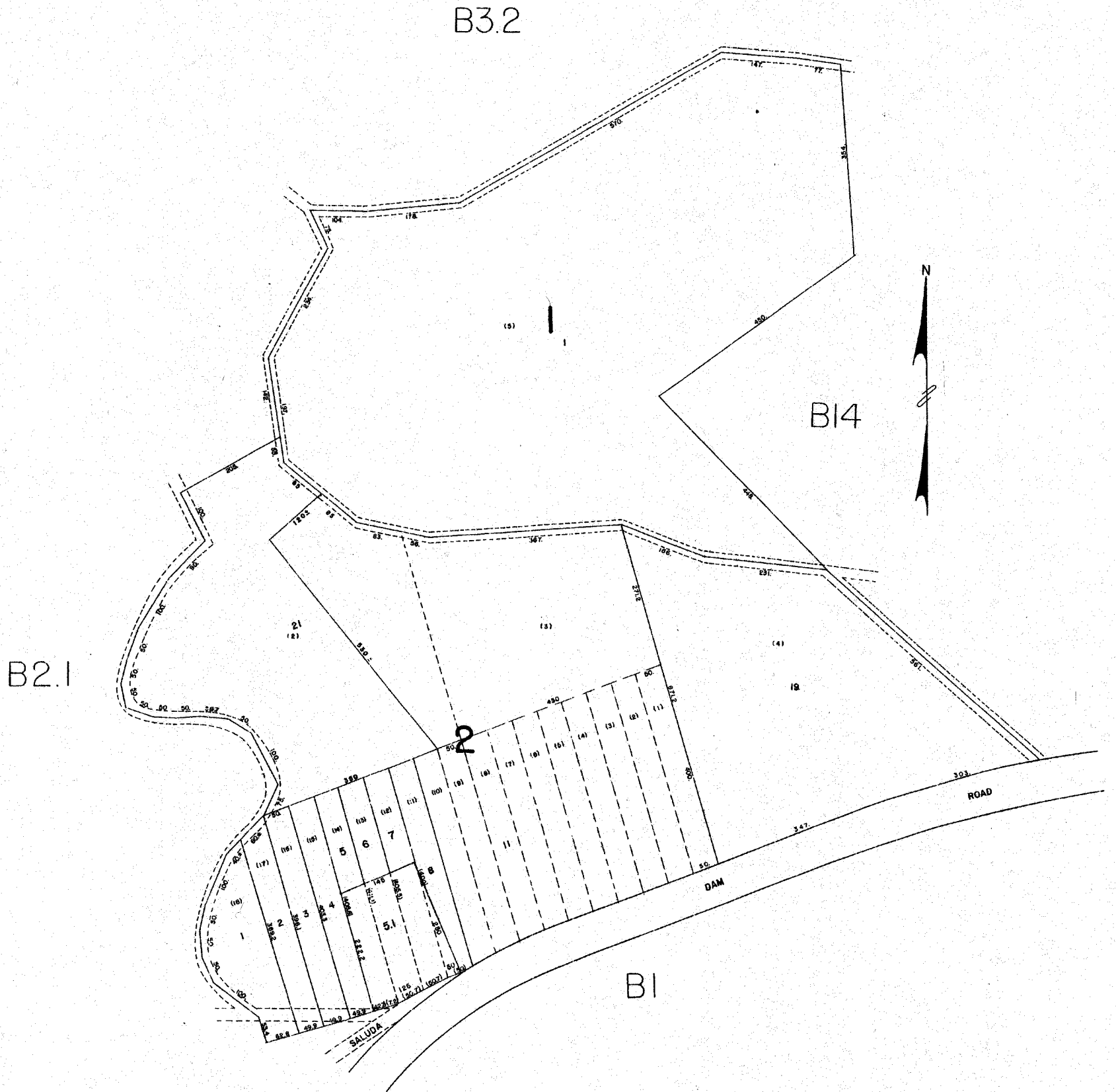
B2.3

B1

GREATER GREENVILLE TAX MAPS GREENVILLE, S. C.		
TAX DISTRICT	MAP NUMBER	REVISIONS
308 309	<b>B2.1</b>	N-27
SCALE: 1" = 100'		INDEX-13



2129



GREATER GREENVILLE TAX MAPS			
GREENVILLE, S. C.			
TAX DISTRICT	MAP NUMBER	REVISIONS	
308	B2.2	1	
SCALE: 1" = 100'		INDEX-15	



B2.1

B2.1

SEE B2.1

3

VOID SEE B 2.5

B1

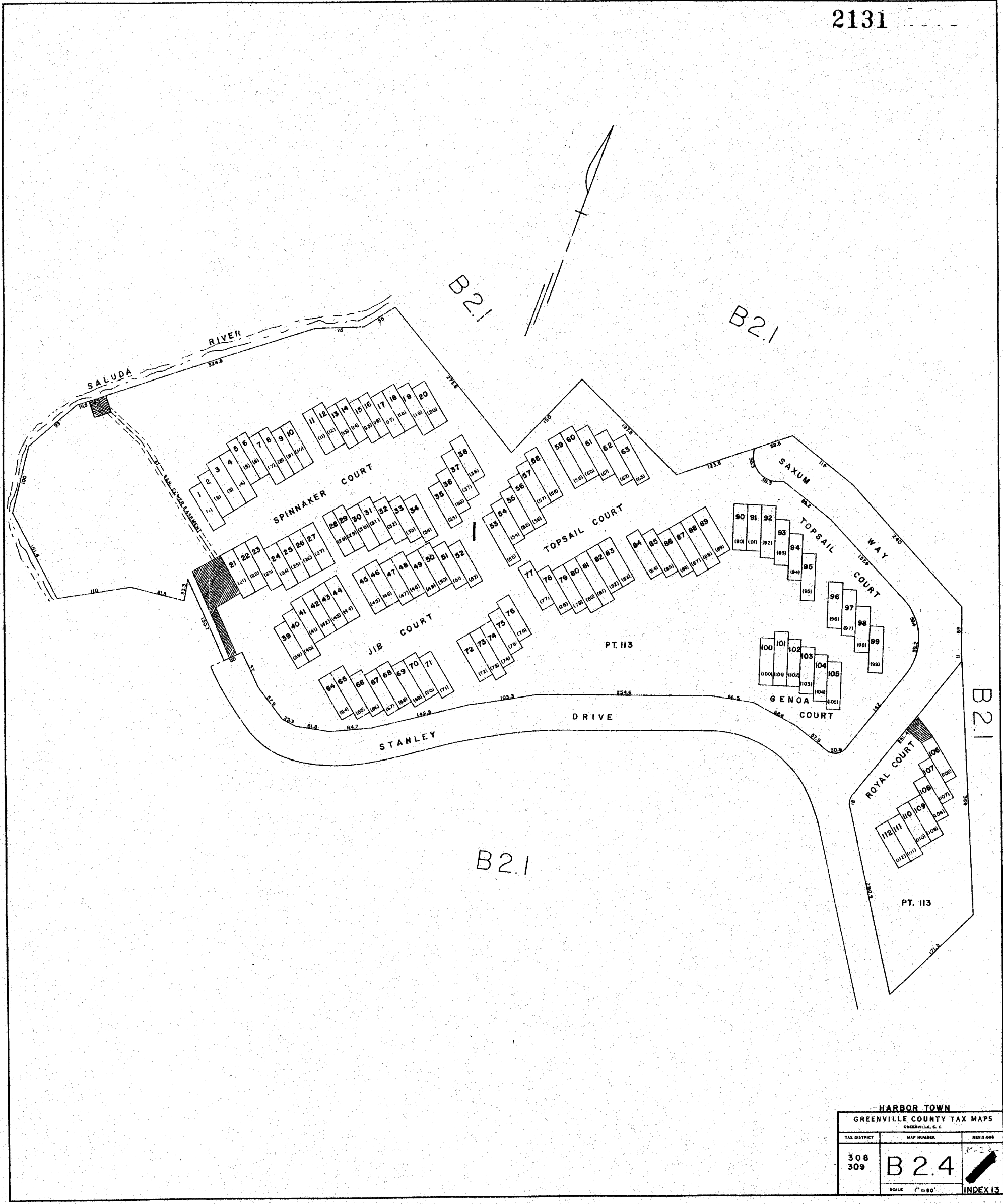
238.2



122

GREATER GREENVILLE TAX MAPS GREENVILLE, S. C.		
TAX DISTRICT	MAP NUMBER	REVISIONS
308 309	<b>B23</b>	1-34
SCALE: 1"=100'		EX-14

2131



HARBOR TOWN GREENVILLE COUNTY TAX MAPS GREENVILLE, S. C.		
TAX DISTRICT	MAP NUMBER	REVISION
308 309	B 2.4	1-0-2
SCALE 1" = 60'		INDEX 13

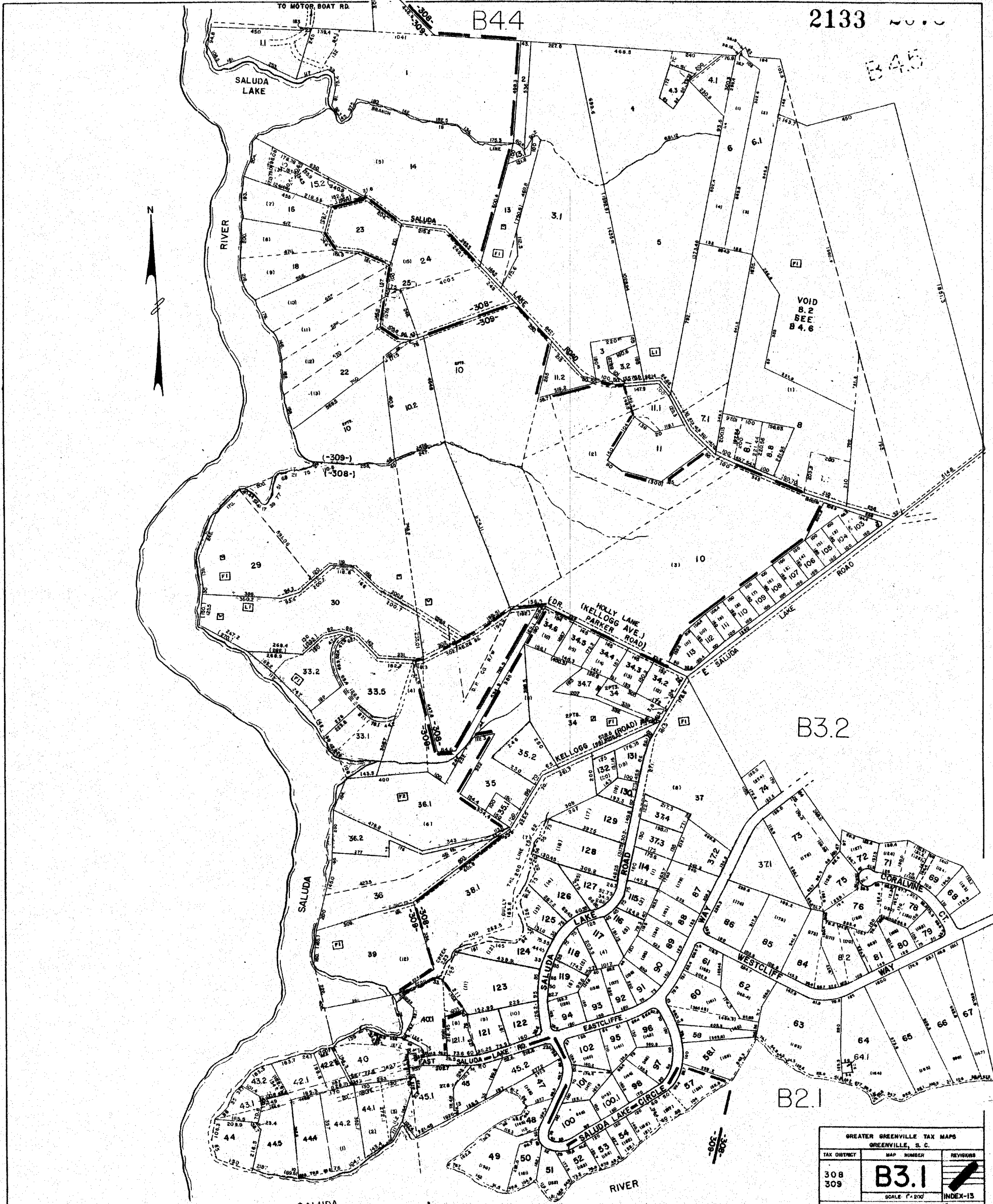
B2.3



NOTE SUBD. LOT 1, 2, 3 WERE 4, 5, 6

LAKEWOOD ON THE SALUDA		
GREENVILLE COUNTY TAX MAPS		
GREENVILLE, S. C.		
TAX DISTRICT	MAP NUMBER	REVISION
308	B 2.5	2-22
SCALE 1" = 100'		INDEX-13

B2.3



B4.4

2133

14.0

VOID  
8.2  
SEE  
B 4.6

B3.2

B2.1

GREATER GREENVILLE TAX MAPS GREENVILLE, S. C.		
TAX DISTRICT	MAP NUMBER	REVISIONS
308 309	<b>B3.1</b>	
SCALE 1" = 200'		INDEX-13



B4.5

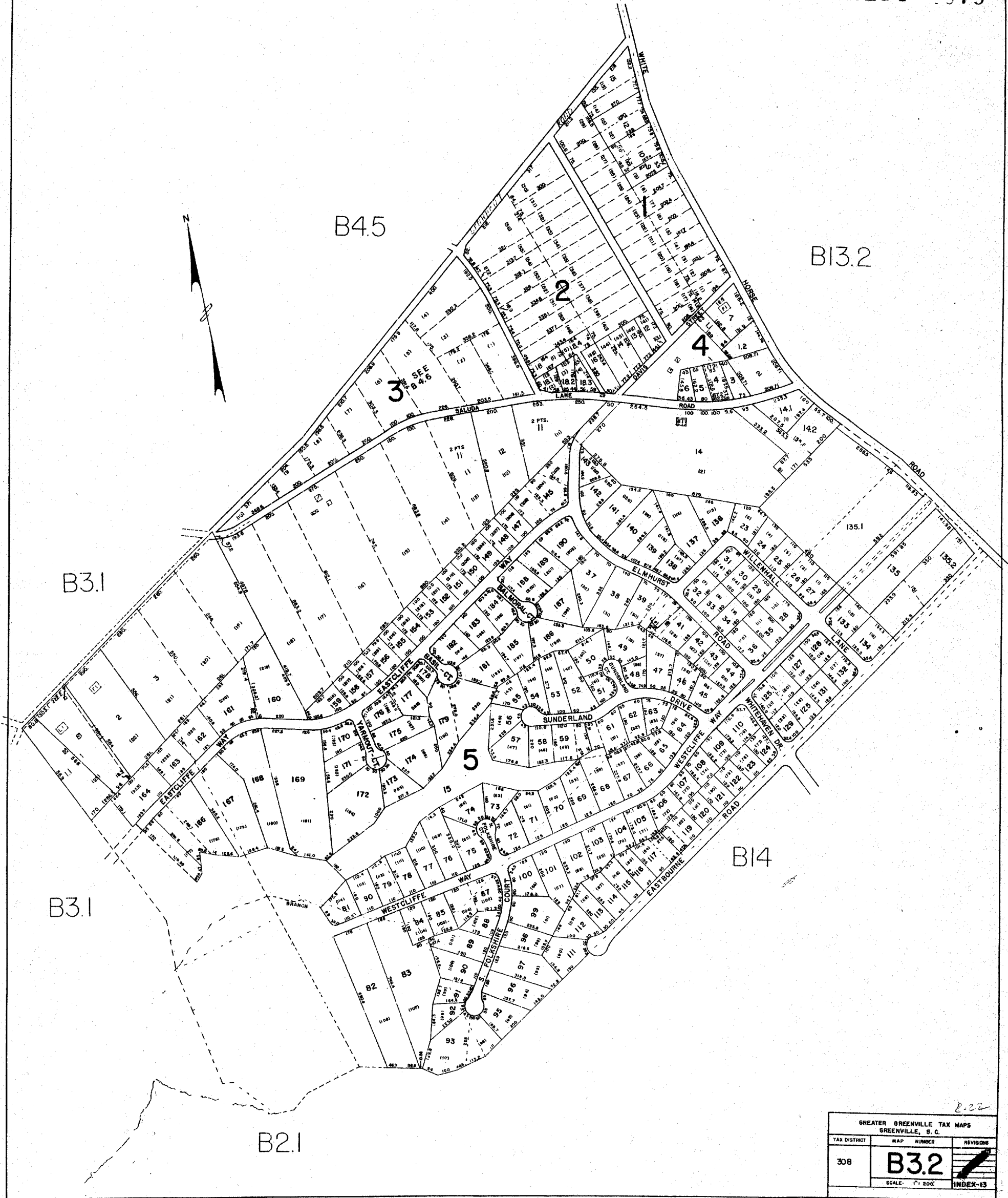
B13.2

B3.1

B3.1

B2.1

B14



GREATER GREENVILLE TAX MAPS GREENVILLE, S. C.		
TAX DISTRICT	MAP NUMBER	REVISIONS
308	<b>B3.2</b>	
SCALE: 1" = 200'		INDEX-13

2135

B42

B54

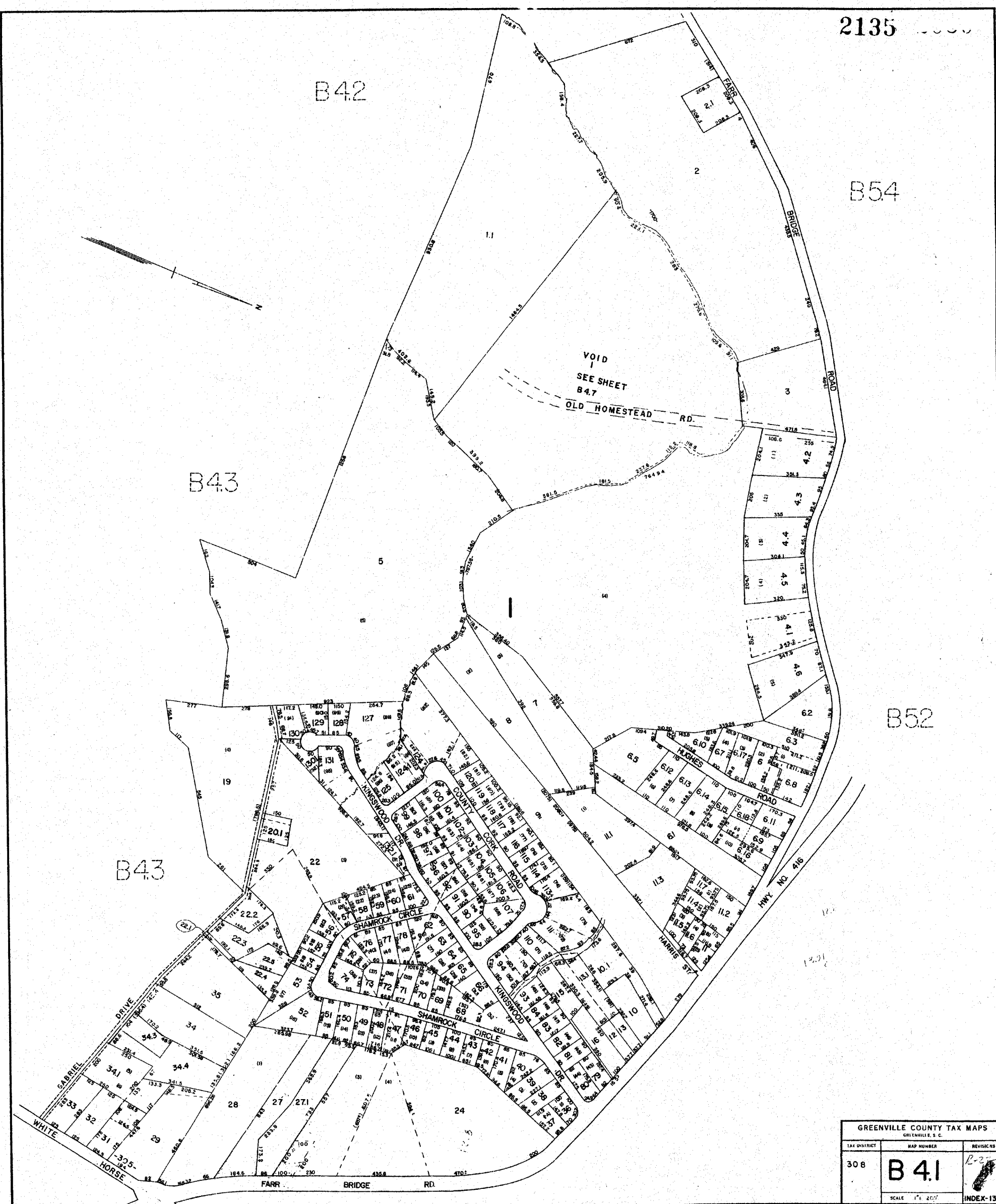
VOID  
SEE SHEET  
B47  
OLD HOMESTEAD RD.

B43

B52

B43

GREENVILLE COUNTY TAX MAPS GREENVILLE, S. C.		
TAX DISTRICT	MAP NUMBER	REVISIONS
308	<b>B 41</b>	2-27
SCALE 1" = 200'		INDEX-13



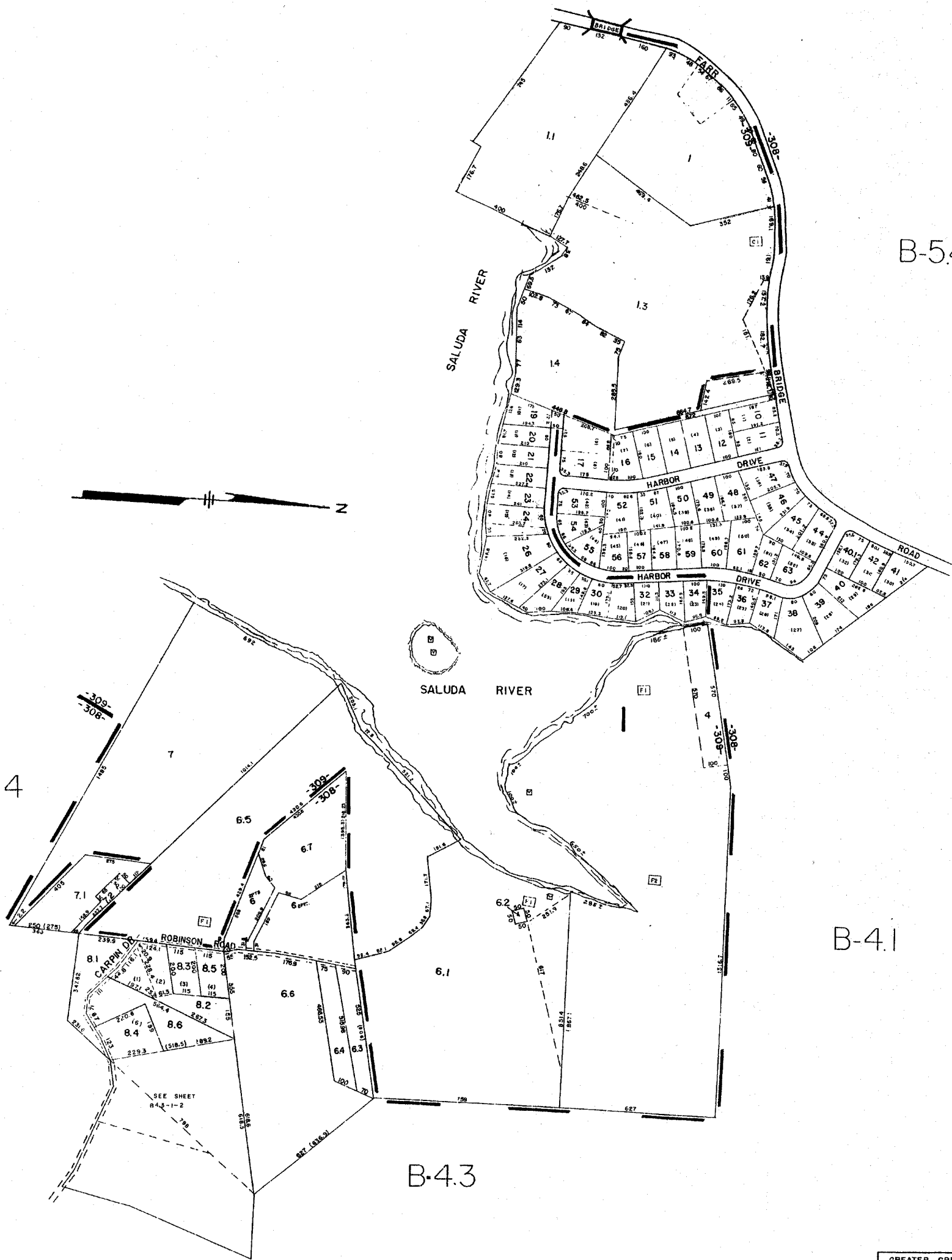


B-4.4

B-5.4

B-4.1

B-4.3



R-22

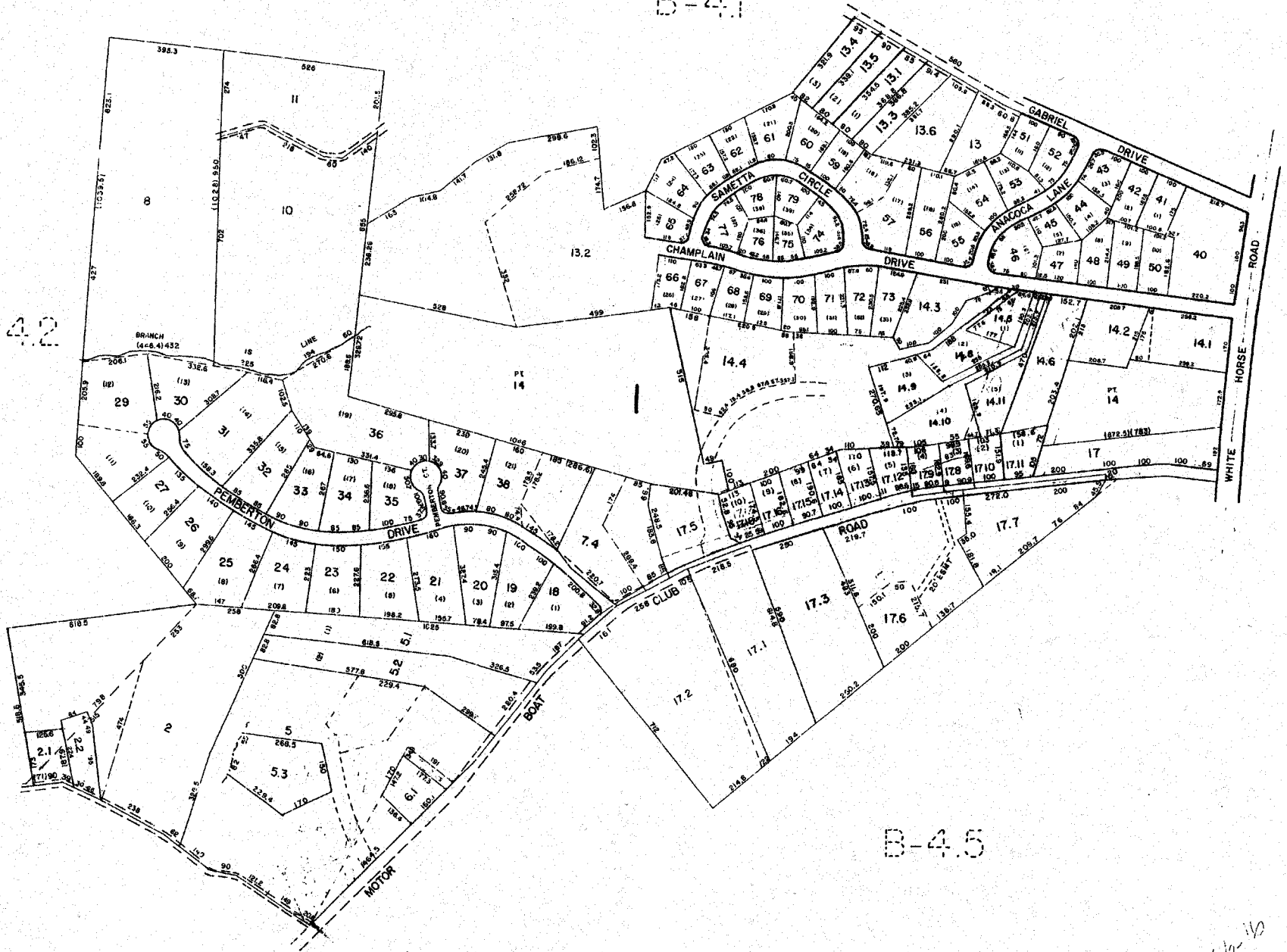
GREATER GREENVILLE TAX MAPS		
GREENVILLE, S. C.		
TAX DISTRICT	MAP NUMBER	REVISIONS
308 309	<b>B4.2</b>	
SCALE 1" = 200'		INDEX-13

2137



B-4.1

B-4.2



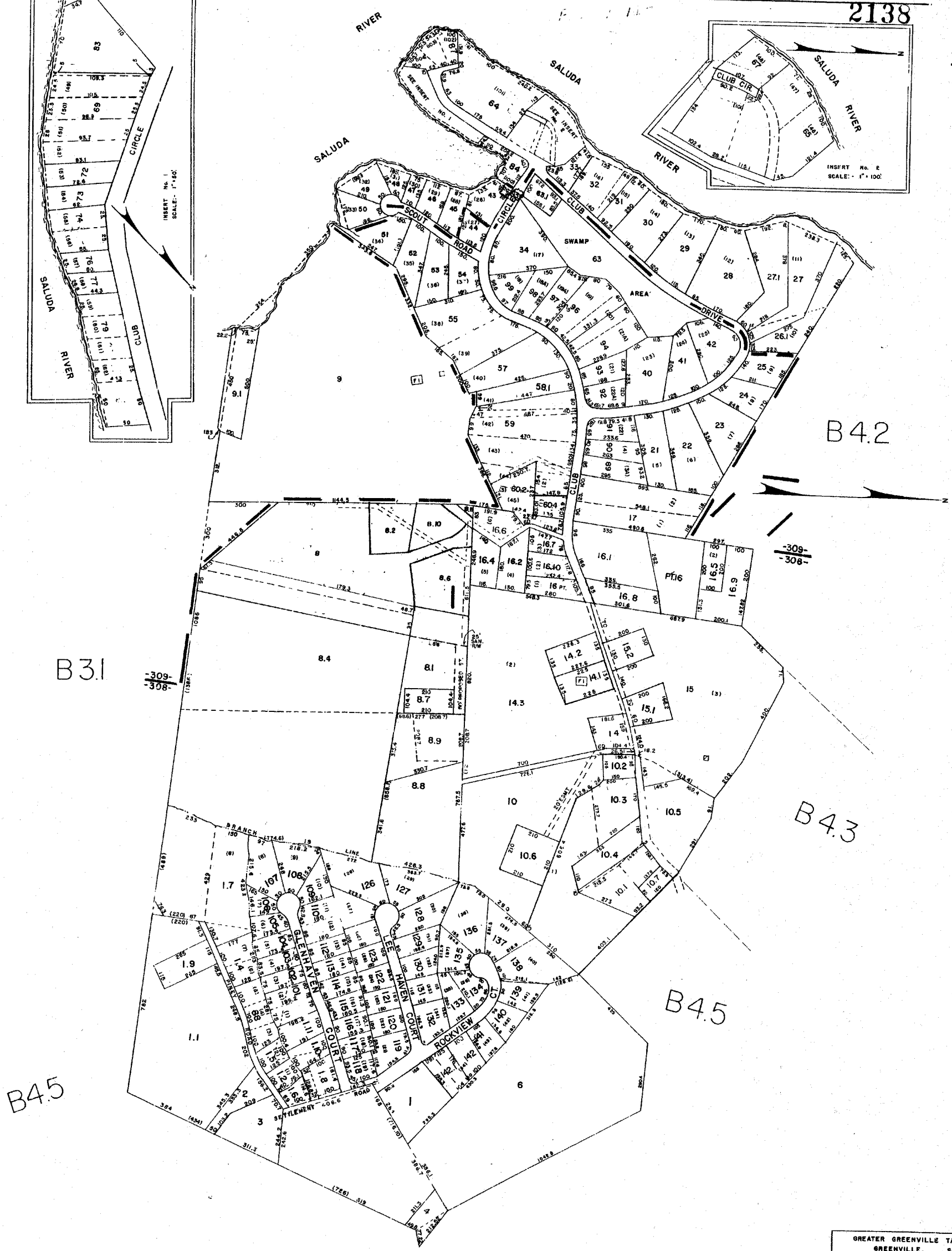
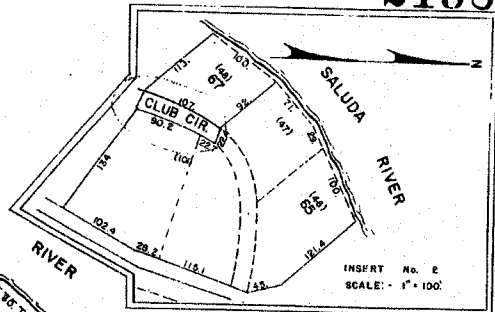
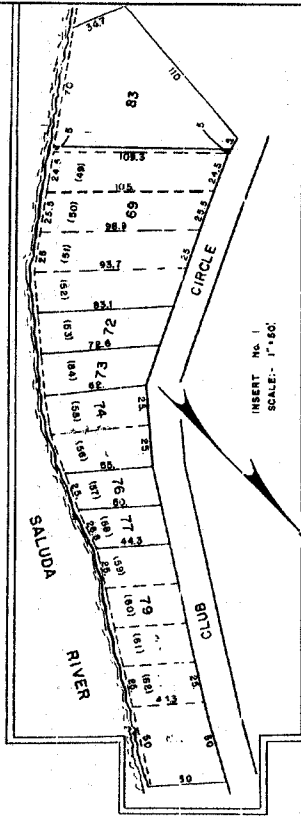
B-4.5

146-16

P-22

GREENVILLE COUNTY TAX MAPS		
GREENVILLE, S.C.		
TAX DISTRICT	MAP NUMBER	REVISIONS
308	<b>B4.3</b>	
SCALE 1" = 200'		EX-13





B4.5

B3.1

B4.2

B4.3

B4.5

B-22

GREATER GREENVILLE TAX MAPS GREENVILLE, S. C.		
TAX DISTRICT	MAP NUMBER	REVISIONS
308 -309-	<b>B4.4</b>	
SCALE: 1" = 200'		INDEX-13

2139

B-4.3

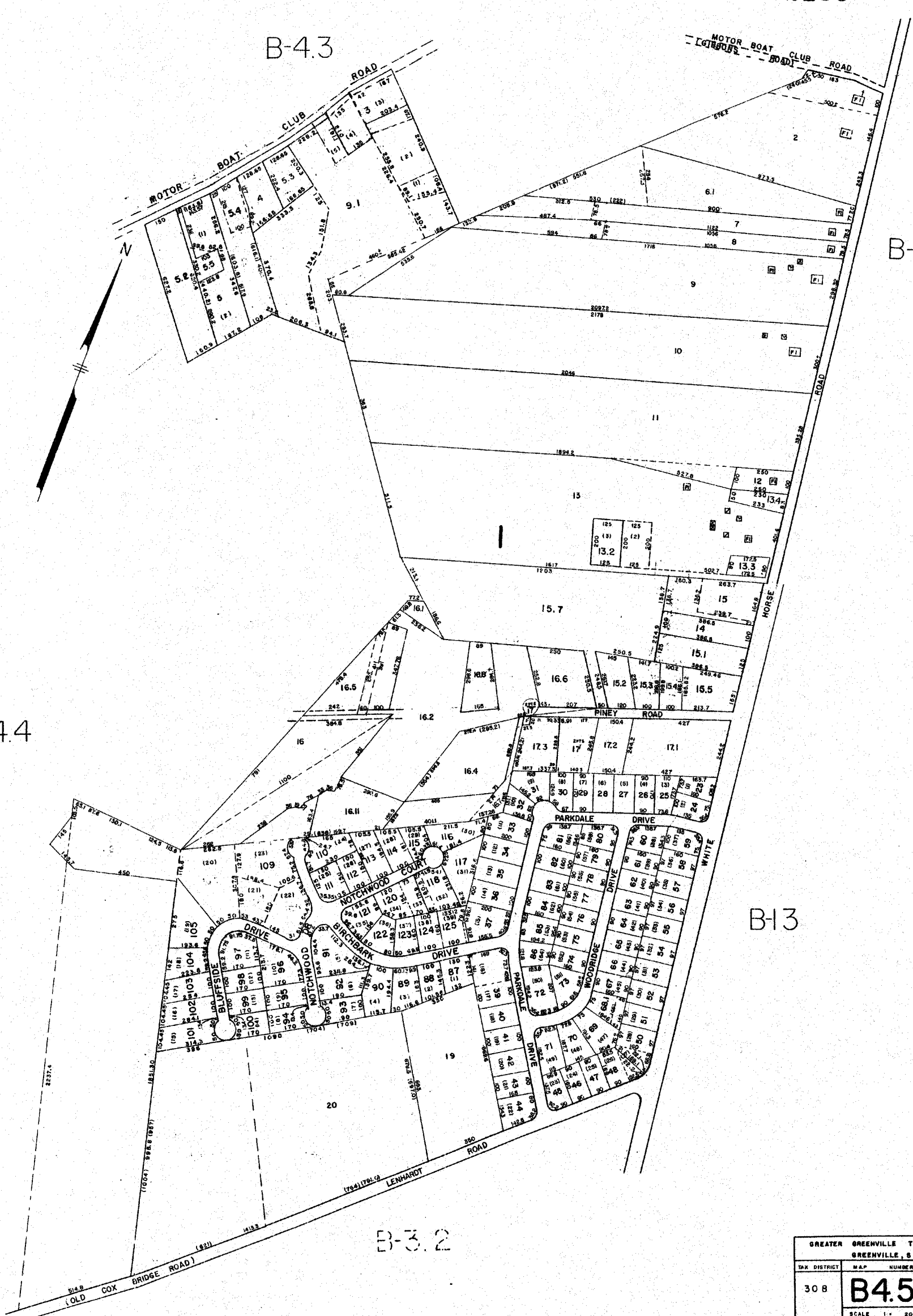
B-15

B-4.4

B-13

B-3.1

B-3.2



R-22

GREATER GREENVILLE TAX MAPS			
GREENVILLE, S. C.			
TAX DISTRICT	MAP NUMBER	REVISIONS	
308	<b>B4.5</b>		
SCALE 1" = 200'			EX-13

B 4.4



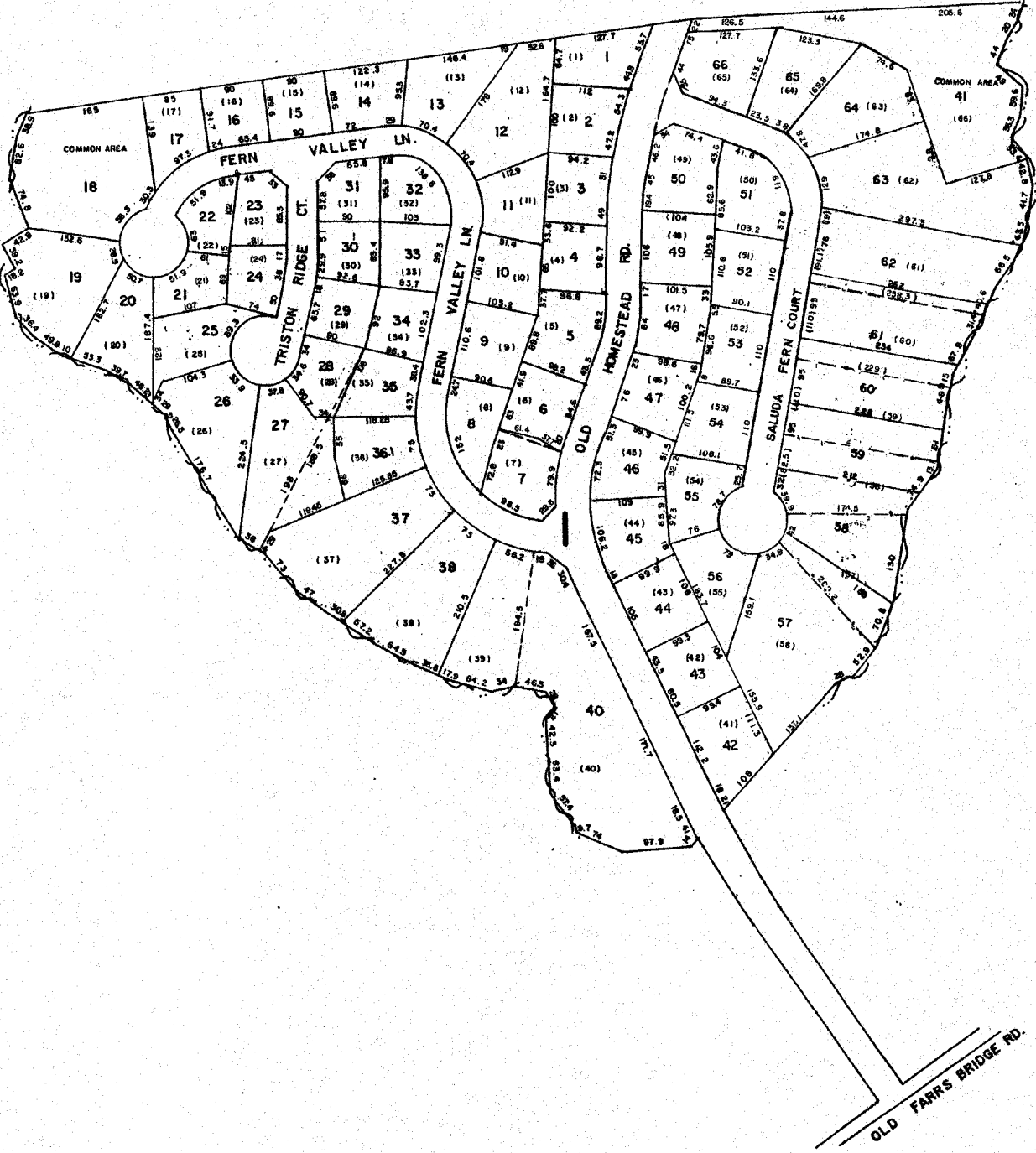
B 4.4

B 4.4

B 3.2

PHASE II-A, II-B, SEC III  
 SEC. 1.2 WHITE OAK HILLS  
 GREENVILLE COUNTY TAX MAPS  
 GREENVILLE, S. C.

TAX DISTRICT	MAP NUMBER	REVISIONS
308	B 4.6	R-2
SCALE 1"=100'		INDEX-13

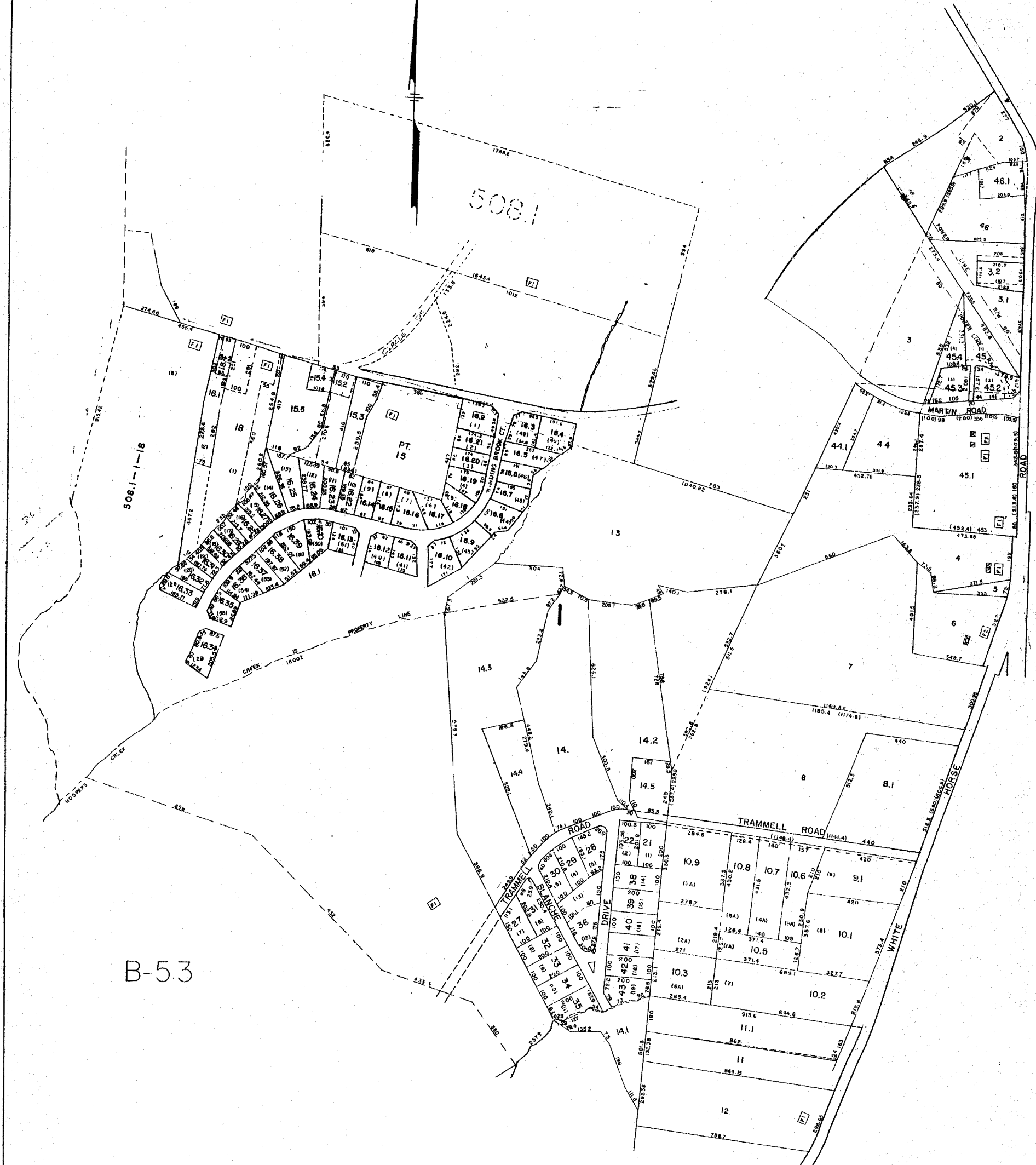


ROAD DEDICATION / 1684 - 459

FERN VALLEY  
GREENVILLE COUNTY TAX MAPS  
GREENVILLE, S. C.

TAX DISTRICT	MAP NUMBER	REVISIONS
	<b>B4.7</b>	

**B4.7**



B-5.3

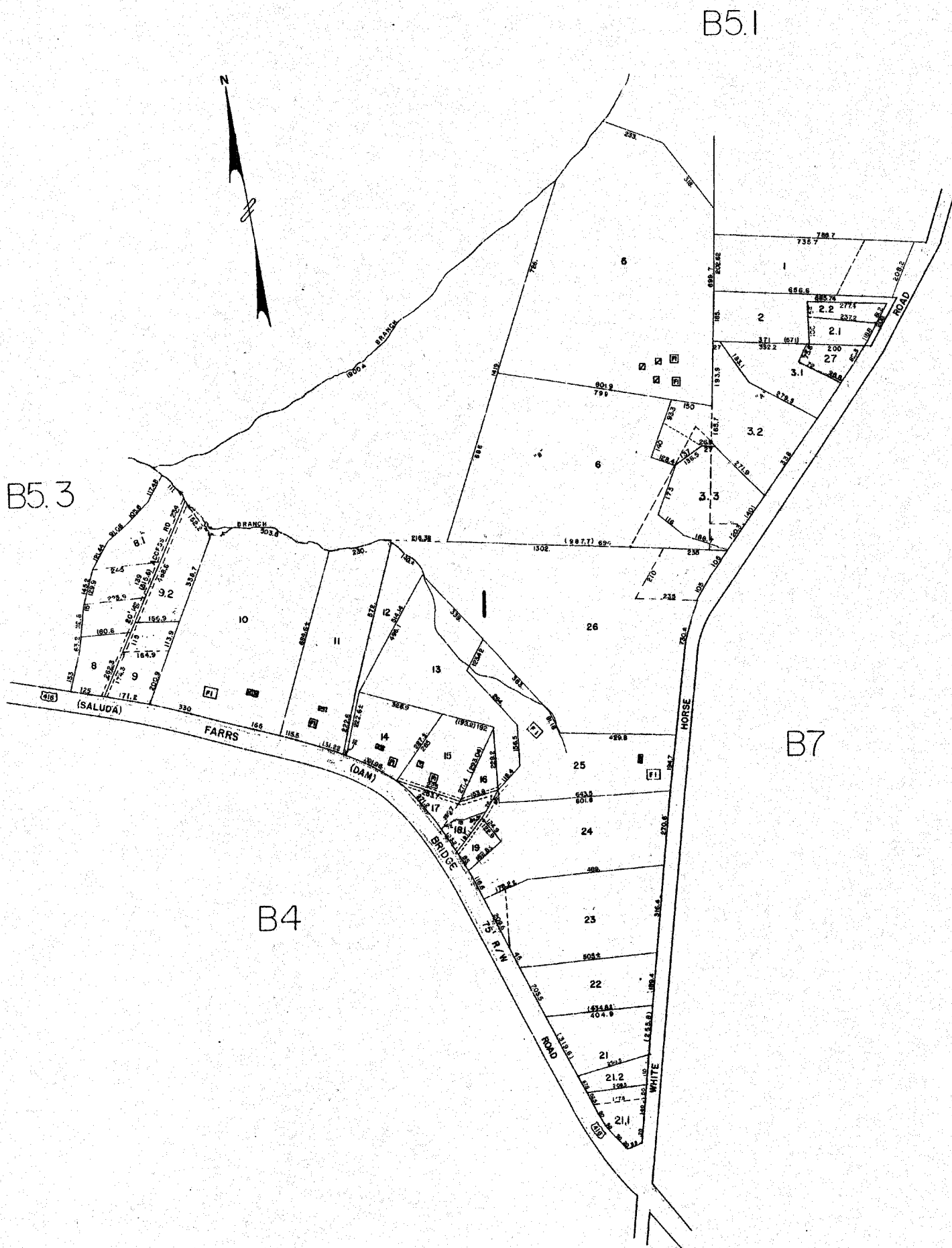
B-5.2

B-8

*R-22*

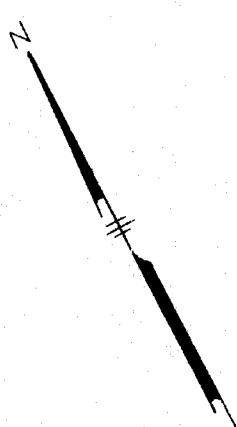
GREATER GREENVILLE TAX MAPS			
GREENVILLE, S. C.			
TAX DISTRICT	MAP NUMBER	REVISIONS	
308	<b>B5.1</b>		
SCALE: 1" = 500'		INDEX-13	

2143



B-22

GREATER GREENVILLE TAX MAPS GREENVILLE, S.C.		
TAX DISTRICT	MAP NUMBER	REVISIONS
308	<b>B5.2</b>	
SCALE, 1" = 200'		INDEX-13



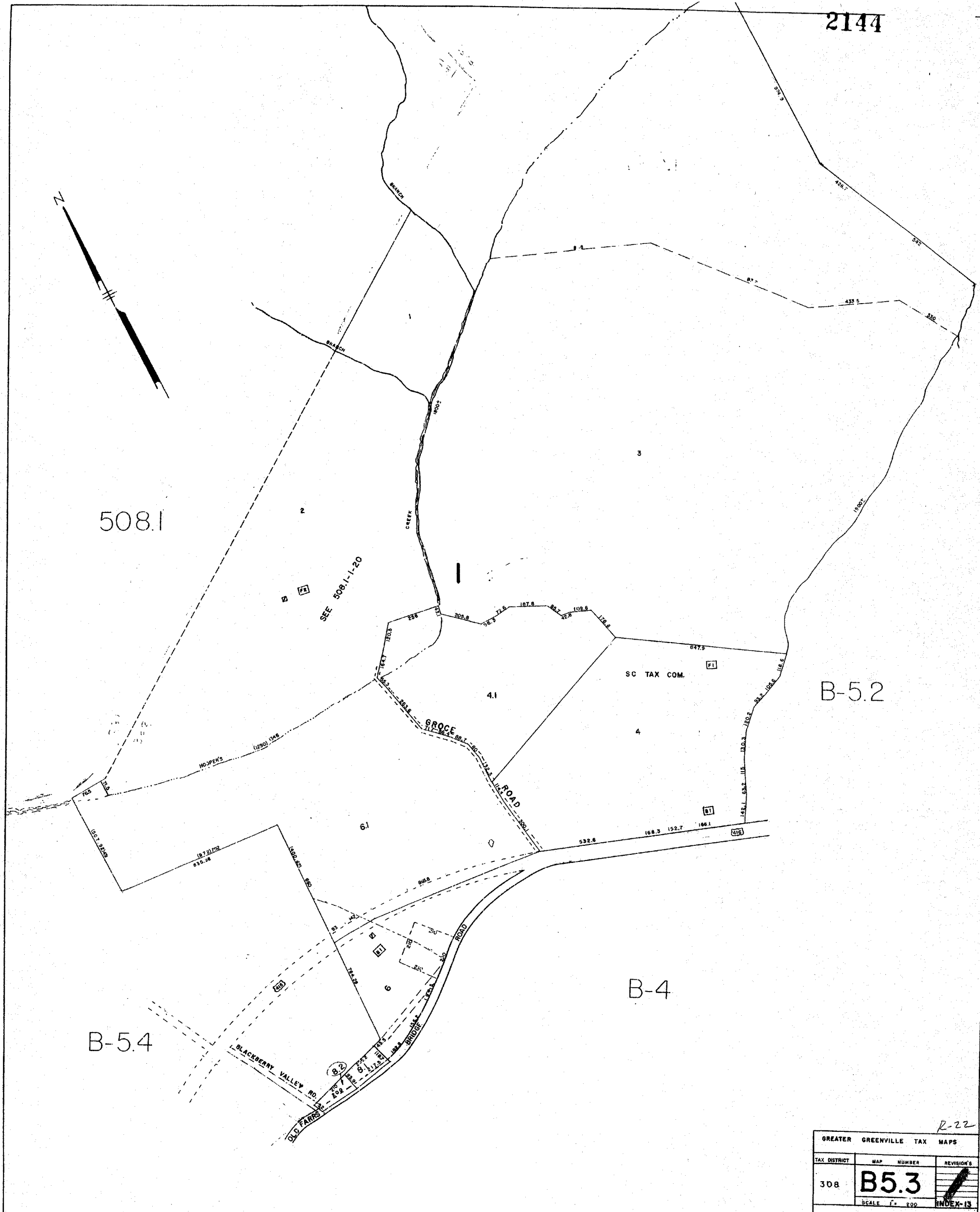
508.1

SEC 508.1-1-20

B-5.2

B-4

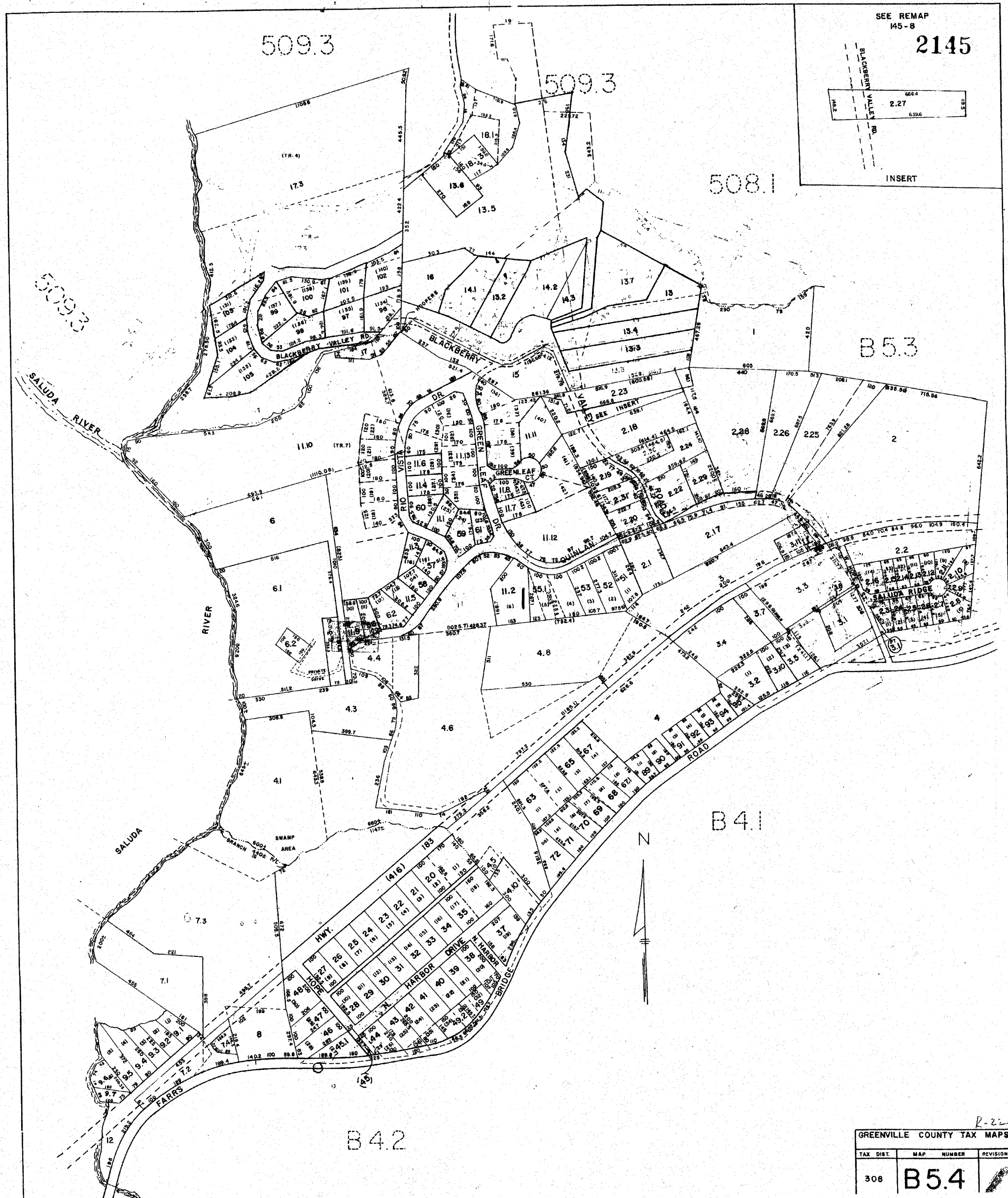
B-5.4




R-22

GREATER GREENVILLE TAX MAPS		
TAX DISTRICT	MAP NUMBER	REVISION'S
308	<b>B5.3</b>	
SCALE 1" = 200'		INDEX-13





SEE REMAP  
145-8  
**2145**



INSERT

B5.3

508.1

509.3

509.3

509.3

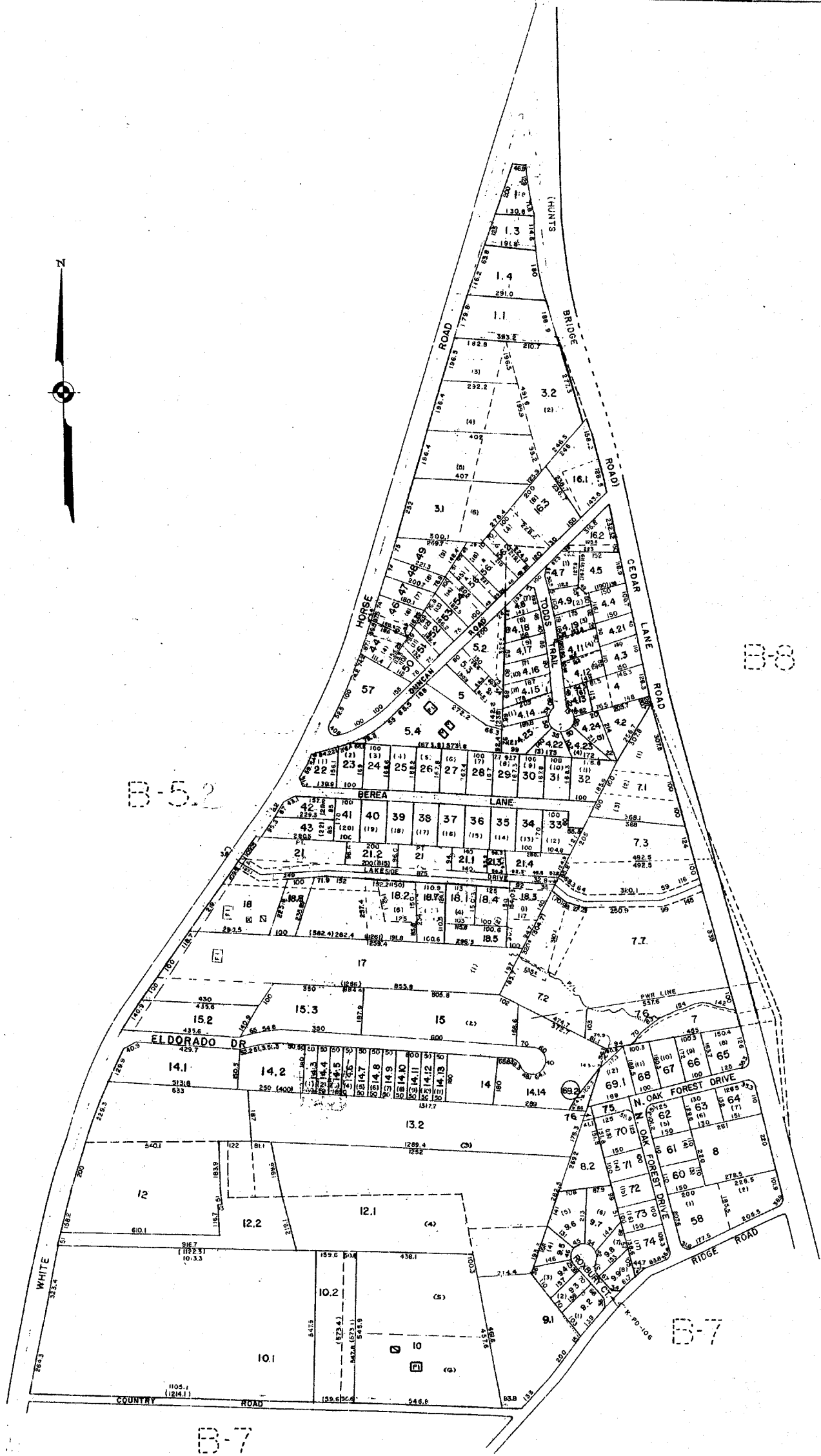
B4.1

B4.2

R-2

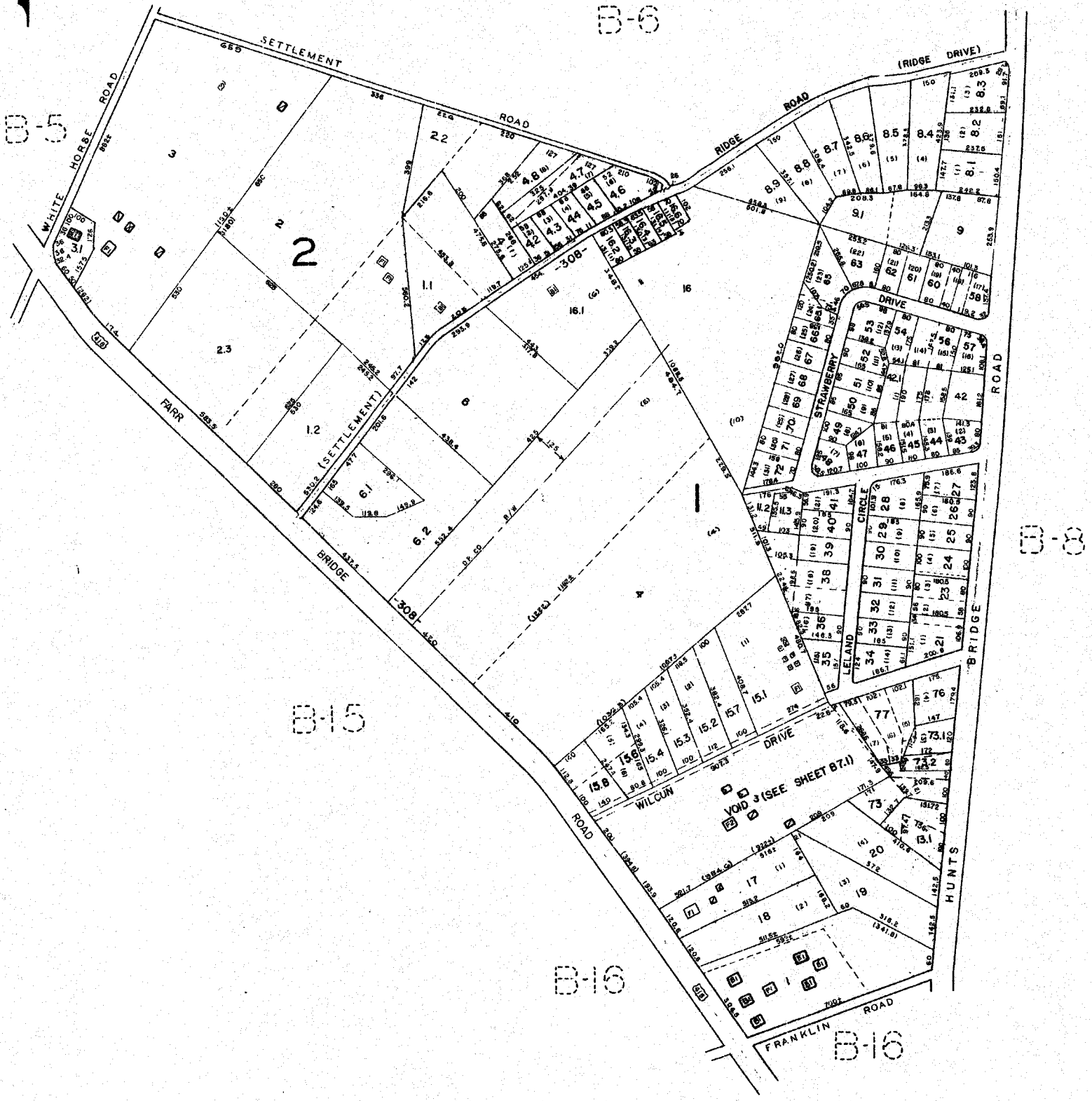
GREENVILLE COUNTY TAX MAPS			
TAX DIST	MAP NUMBER	REVISIONS	
308	<b>B5.4</b>		



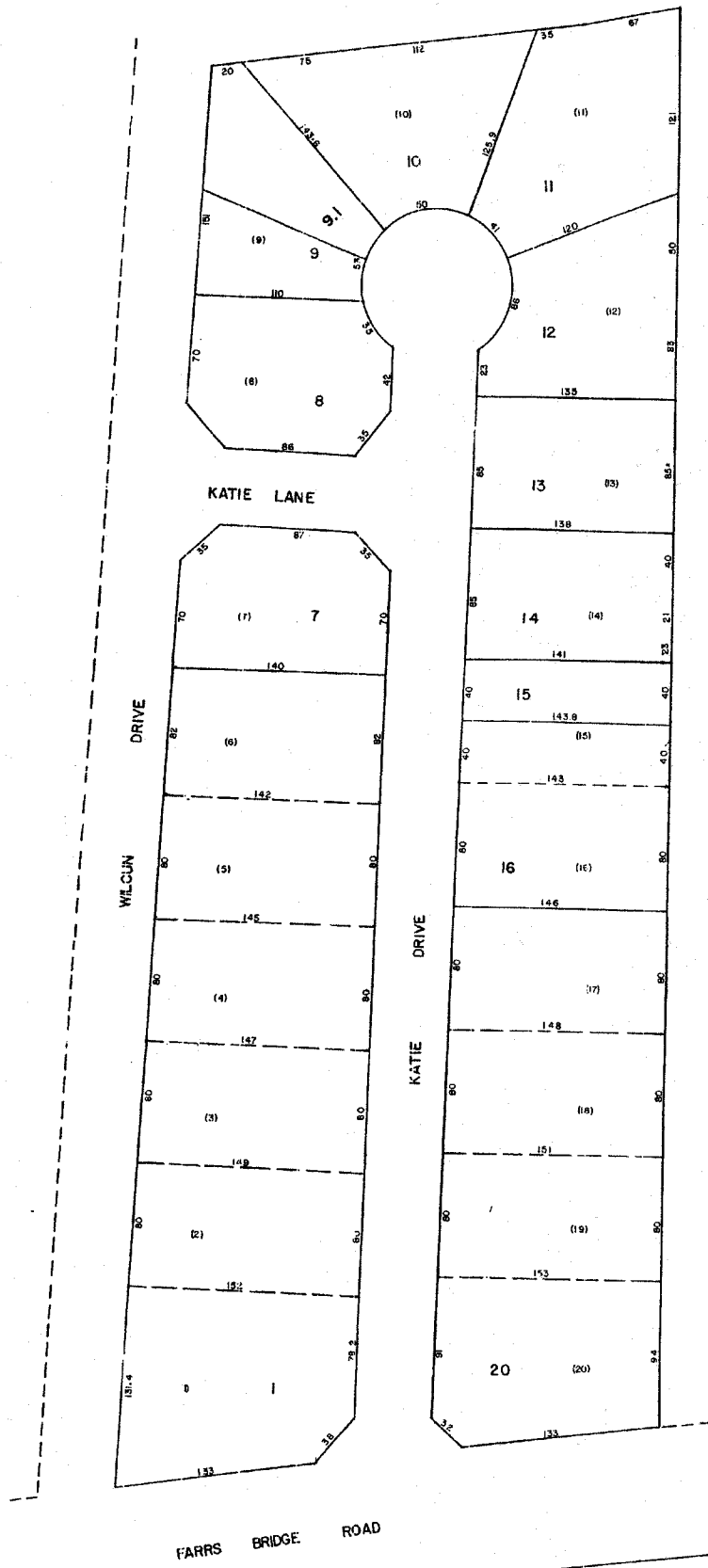
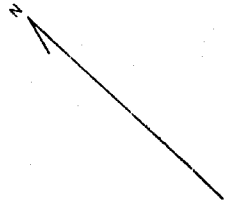


P-22

GREATER GREENVILLE TAX MAPS GREENVILLE, S. C.		
TAX DISTRICT	MAP NUMBER	REVISIONS
308	<b>B-6</b>	1
SCALE 1" = 200'		INDEX-13
SOUTHERN MAPS AND PUBLISHING COMPANY GREENSBORO, N. C.		



B7



B7

B7

B16

FARRS BRIDGE FORTY		
GREENVILLE COUNTY TAX MAPS		
GREENVILLE, S. C.		
TAX DISTRICT	MAP NUMBER	REVISION
	B71	2-22
-308-	SCALE 1" = 50'	INDEX(13)



2149

GREENVILLE COUNTY TAX MAPS GREENVILLE, S.C.		
TAX DISTRICT	MAP NUMBER	REVISIONS
308	<b>B8.1</b>	
SCALE 1" = 200'		INDEX-13

R-22

B8.1

2150

B6

B8.3

B7

B8.3

B9.3



2-22

GREENVILLE COUNTY TAX MAPS		
GREENVILLE, S.C.		
TAX DISTRICT	MAP NUMBER	REVISIONS
308	<b>B8.2</b>	
SCALE 1" = 20'		INDEX-13

2151

B8.1

427

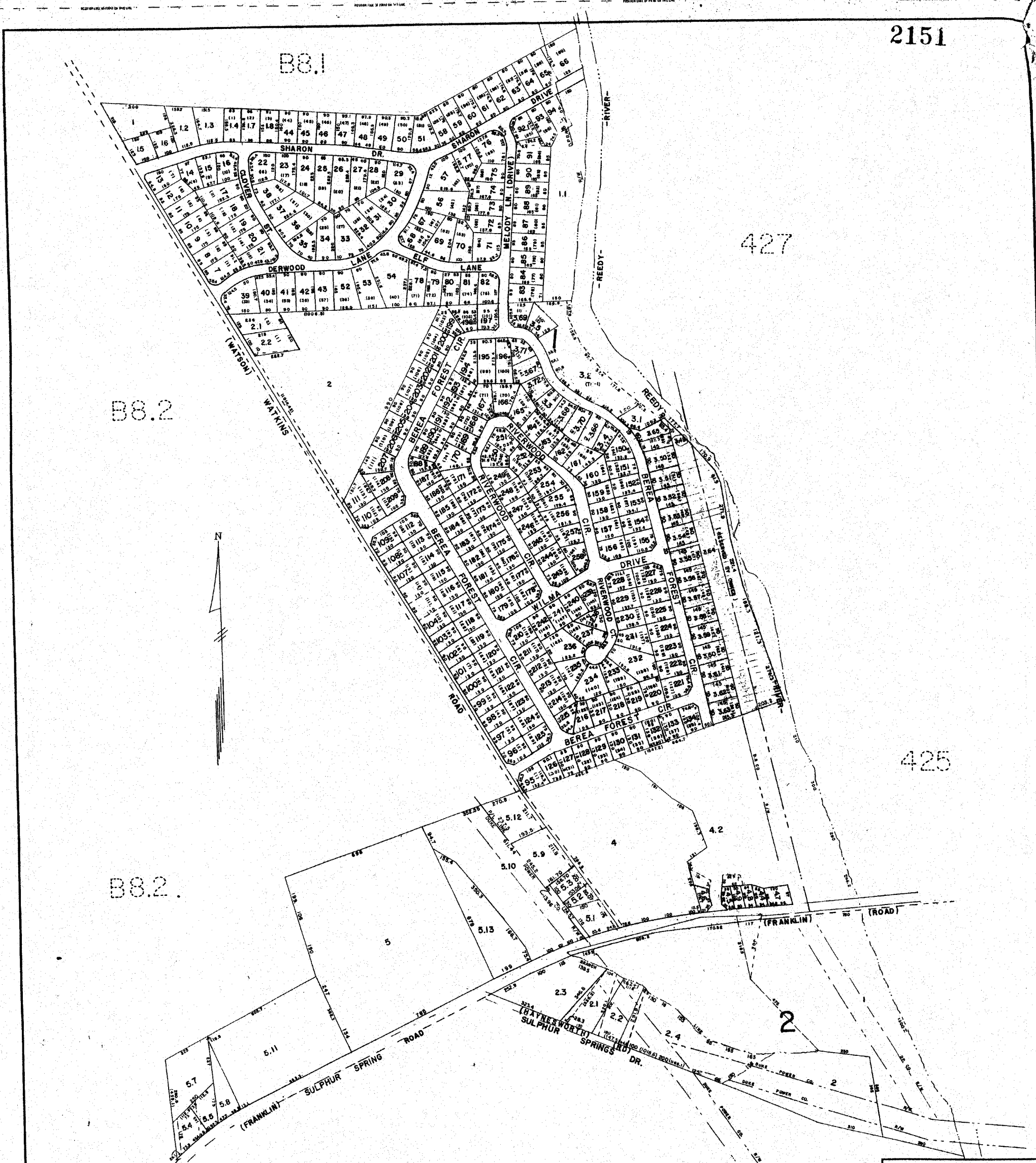
B8.2

425

B8.2

B9.3

B9.1



GREENVILLE COUNTY TAX MAPS		
GRIFFVILLE, S.C.		
TAX DISTRICT	MAP NUMBER	REVISIONS
308	B8.3	2-27
SCALE 1" = 800'		INDEX-13

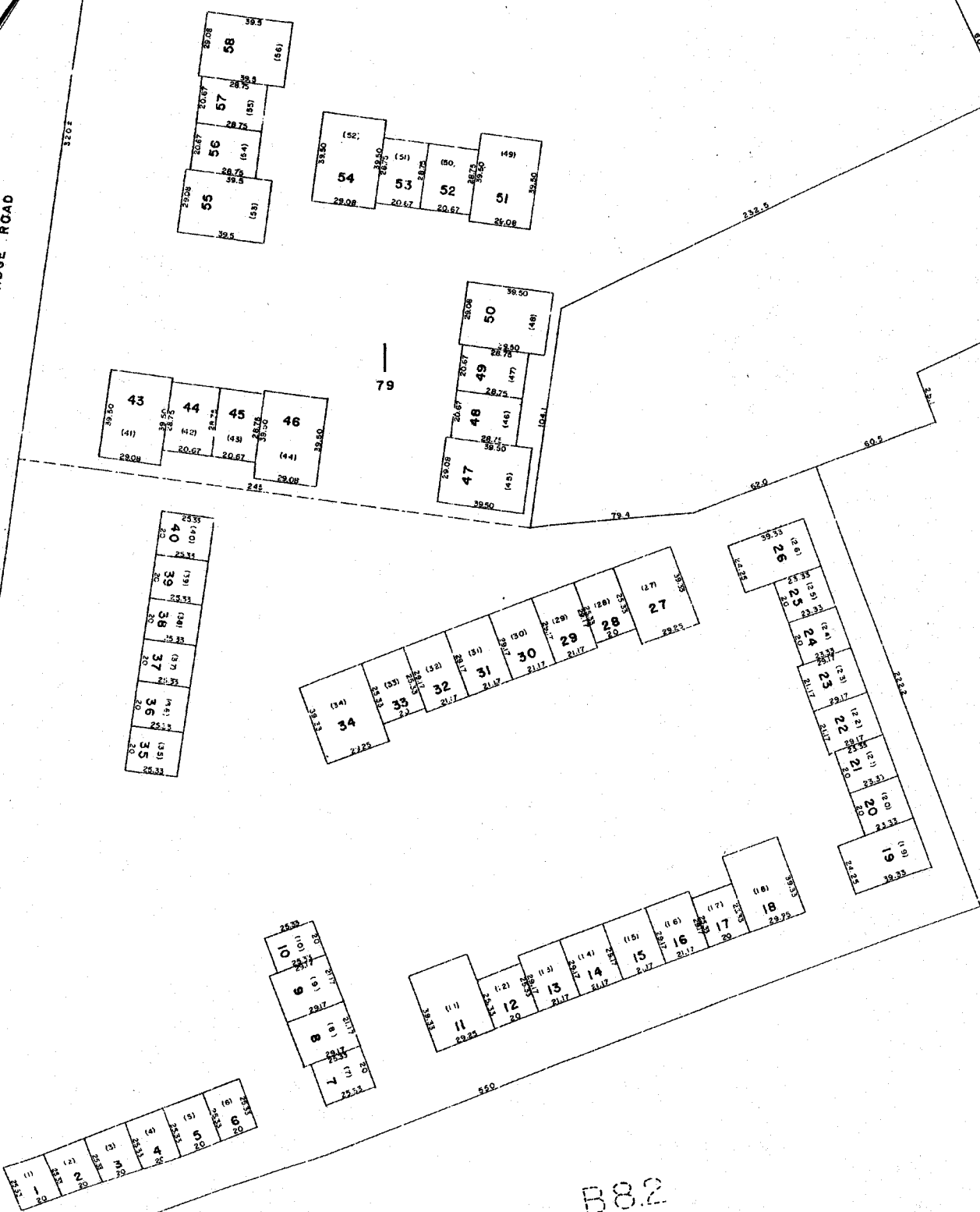
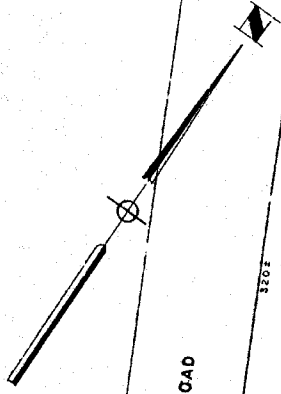
B8.1

DUNCAN (WATKINS BRIDGE ROAD) ROAD

B8.2

B6

HUNTS BRIDGE ROAD



B8.2

BRIDGEVIEW		
GREENVILLE COUNTY TAX MAPS		
GREENVILLE, S. C.		
TAX DISTRICT	MAP NUMBER	REVISIONS
308	B8.4	F-22
SCALE 1" = 30'		INDEX-13



NUMBER BY LANDOWNER

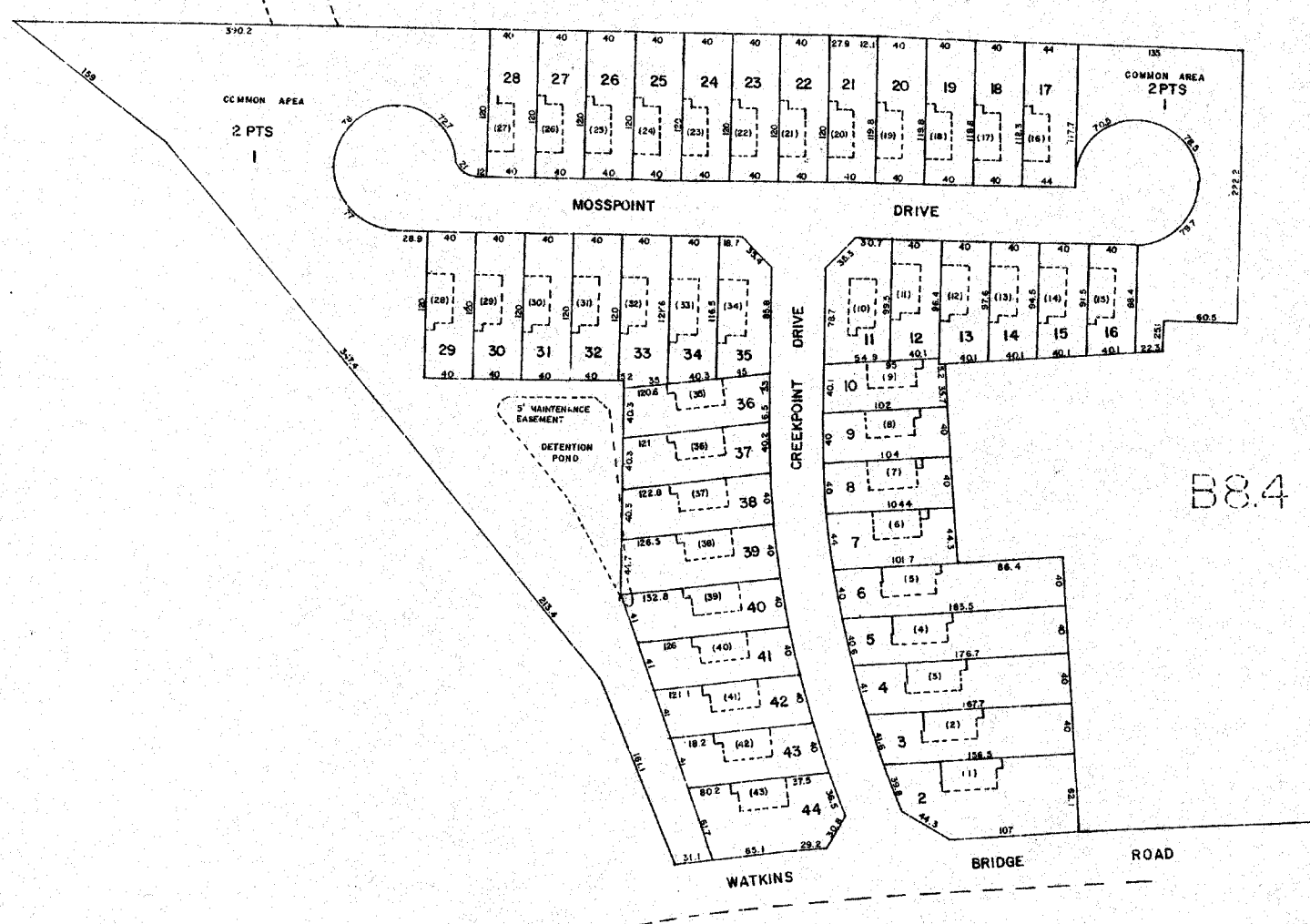
RE PLACED BY FARMER/OWNER

REORDER BY NUMBER/OWNER

REORDER BY NUMBER/OWNER

2153

B8.2



B8.4

B8

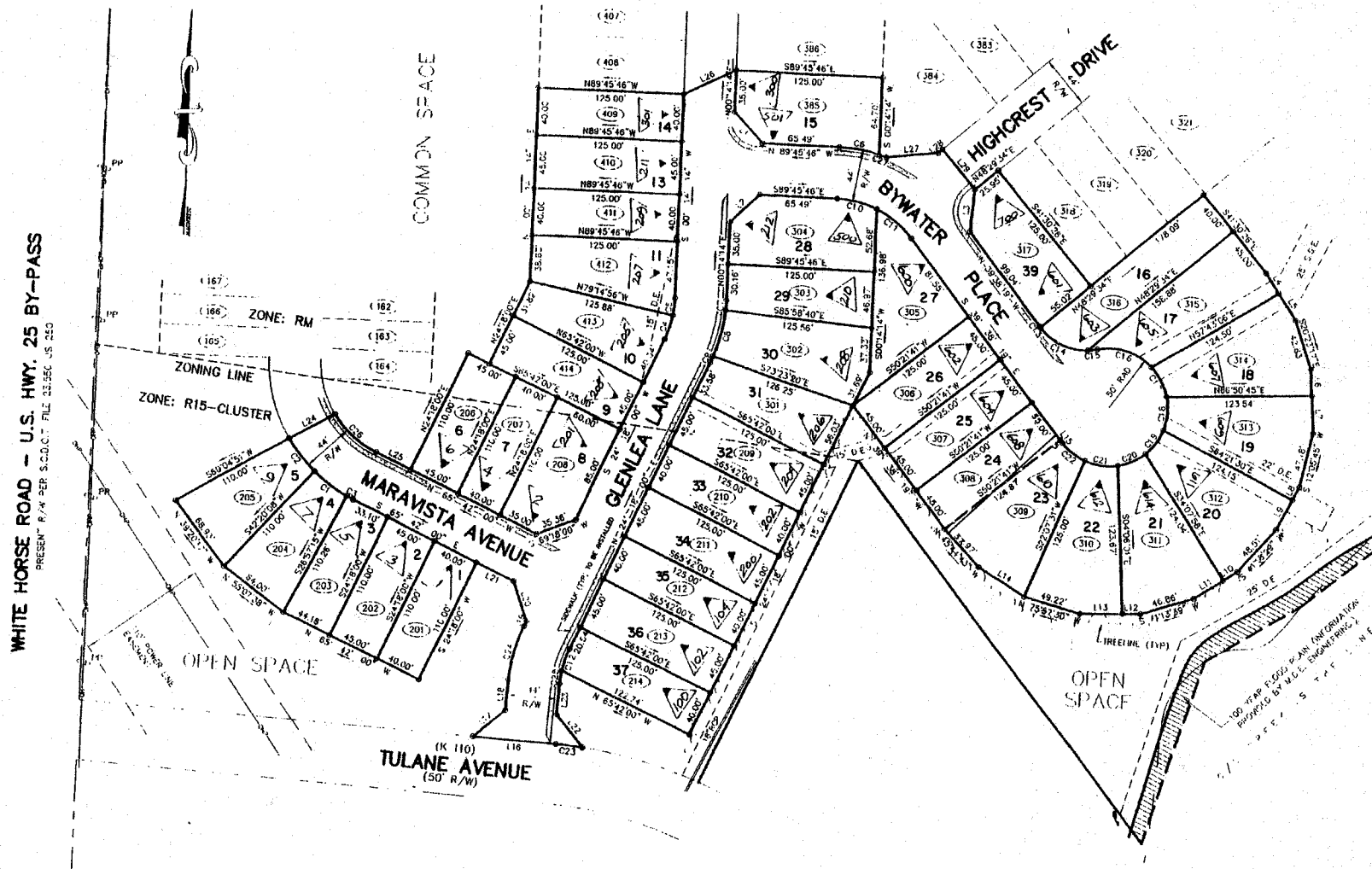
CREEKSIDE PLACE  
GREENVILLE COUNTY TAX MAPS  
GREENVILLE, S. C.

TAX DISTRICT	MAP NUMBER	REVISIONS
-308-	B8.5	

INDEX 13



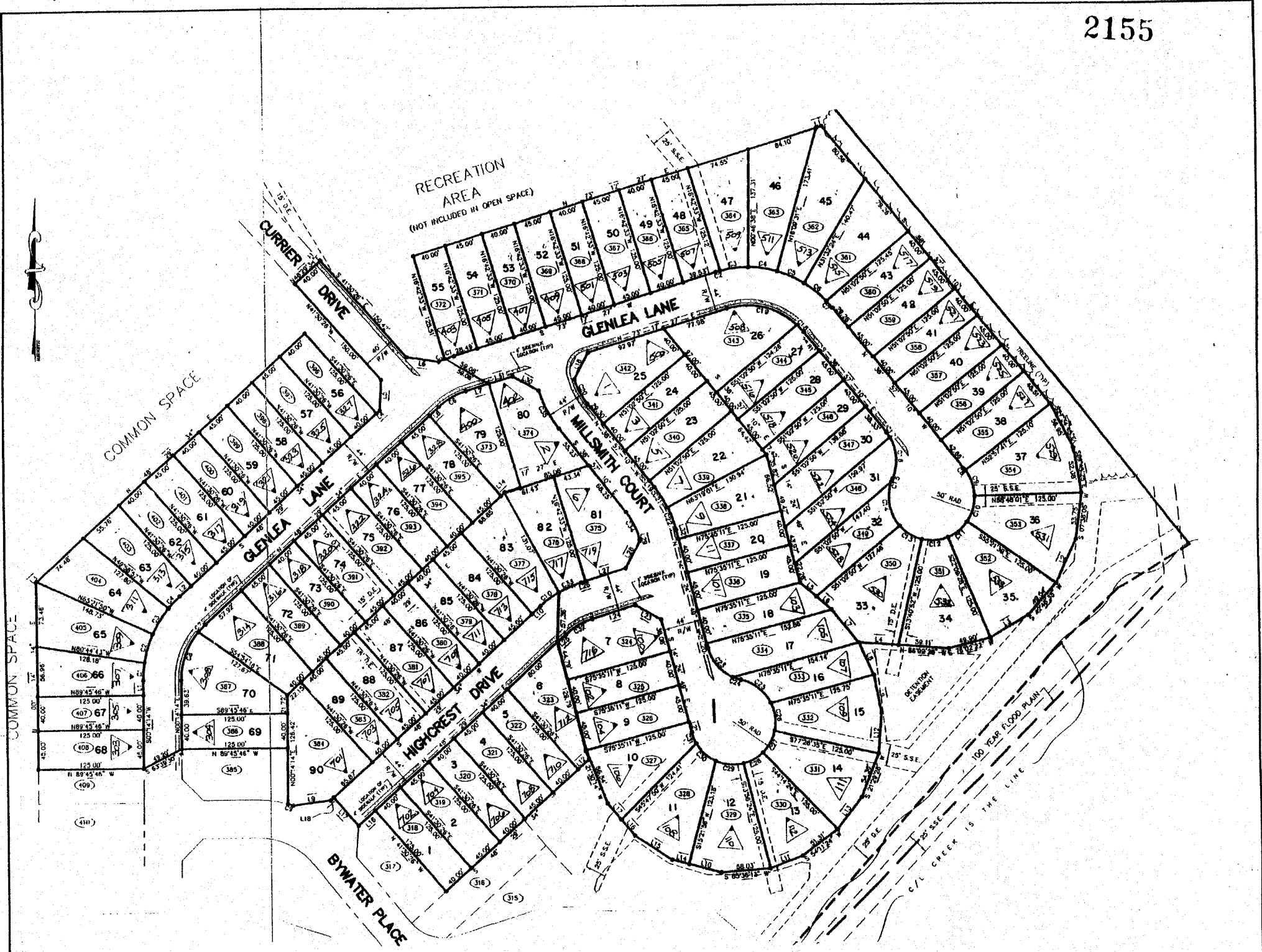
LINE TABLE			CURVE TABLE				
LINE	LENGTH	BEARING	CURVE	RADIUS	LENGTH	CHORD	BEARING
L1	35.38	N44°45'30"W	1	129.00	34.63	34.53	S55°21'18"E
L2	35.38	N44°45'30"W	2	129.00	34.63	34.53	S55°21'18"E
L3	35.93	N44°20'17"E	3	129.00	5.58	5.58	S38°22'03"E
L4	20.08	S39°03'15"E	4	85.00	21.18	21.13	S64°24'22"E
L5	22.15	S04°30'20"E	5	129.00	14.51	14.50	N05°07'45"E
L6	28.73	S30°03'15"E	6	129.00	34.53	34.53	N82°00'18"W
L7	31.72	S04°30'20"E	7	129.00	5.58	5.58	N02°07'47"E
L8	12.63	N28°35'33"E	8	85.00	38.83	38.49	N12°55'36"E
L9	14.35	N28°35'33"E	9	129.00	19.63	19.63	N23°03'36"E
L10	28.50	N28°35'33"E	10	129.00	39.26	39.26	N77°47'11"W
L11	29.08	N58°24'13"E	11	85.00	35.33	35.28	N52°43'28"W
L12	15.19	N87°28'24"E	12	85.00	19.63	19.63	S17°40'59"W
L13	36.65	N87°28'24"E	13	50.00	1.03	1.03	S40°14'29"E
L14	2.99	N87°28'24"E	14	50.00	45.98	44.37	S67°04'17"E
L15	46.02	N87°28'24"E	15	50.00	8.78	8.74	N91°28'55"E
L16	71.08	N38°36'19"W	16	50.00	28.49	28.10	N74°46'10"W
L17	35.36	N48°20'48"E	17	50.00	28.49	28.10	N28°40'54"W
L18	26.36	N03°20'49"E	18	50.00	25.68	25.40	N03°14'31"E
L19	4.78	N24°18'00"E	19	50.00	25.87	25.58	N64°15'54"E
L20	35.36	N24°18'00"E	20	50.00	24.84	24.39	S84°28'34"E
L21	35.00	N20°52'00"W	21	50.00	22.93	22.83	S53°45'24"E
L22	30.82	N40°42'00"W	22	50.00	12.90	12.90	N89°00'57"W
L23	28.36	N04°20'49"E	23	50.00	11.44	11.44	S07°12'23"W
L24	44.05	N82°04'01"E	24	85.00	47.89	46.94	S49°26'34"E
L25	31.10	N63°38'30"E	25	85.00	11.44	11.44	N77°40'20"W
L26	49.20	N55°42'00"W	26	85.00	48.84	47.60	
L27	44.66	N82°32'11"E	27	129.00	5.64	5.64	
L28	4.95	N48°28'34"E	27	129.00	5.64	5.64	
L29	44.00	N41°30'28"W	27	129.00	5.64	5.64	



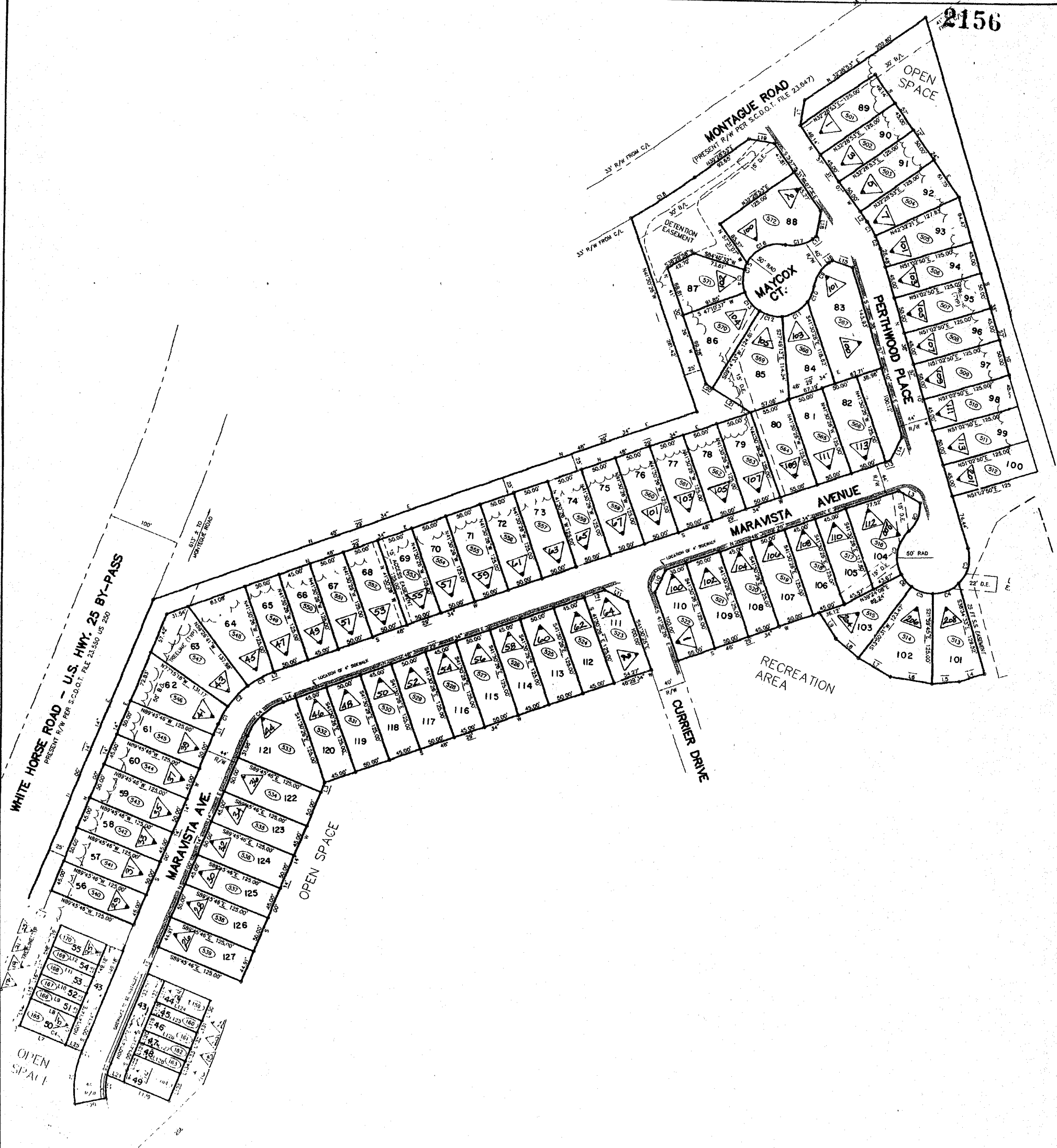
WHITE HORSE ROAD - U.S. HWY. 25 BY-PASS  
 PRESENT R/W PER S.C.O.C.T. FILE 23.06C.15.243

THE VILLAGE AT GLENLEA PH-ONE  
 GREENVILLE COUNTY TAX MAPS  
 GREENVILLE, S. C.

TAX DISTRICT	MAP NUMBER	REVISIONS
	<b>B8.6</b>	
-308-	SCALE 1" = 60'	INDEX-13



THE VILLAGE AT GLENLEA		
GREENVILLE COUNTY TAX MAPS		
GREENVILLE, S. C.		
TAX DISTRICT	MAP NUMBER	REVISIONS
	<b>B8.7</b>	
308	SCALE 1" = 60'	13



THE VILLAGE AT GLENLEA  
GREENVILLE COUNTY TAX MAPS  
GREENVILLE, S. C.

TAX DISTRICT	MAP NUMBER	REVISIONS
308	B8.8	13
	SCALE 1-60	

18

2157

B-8.3

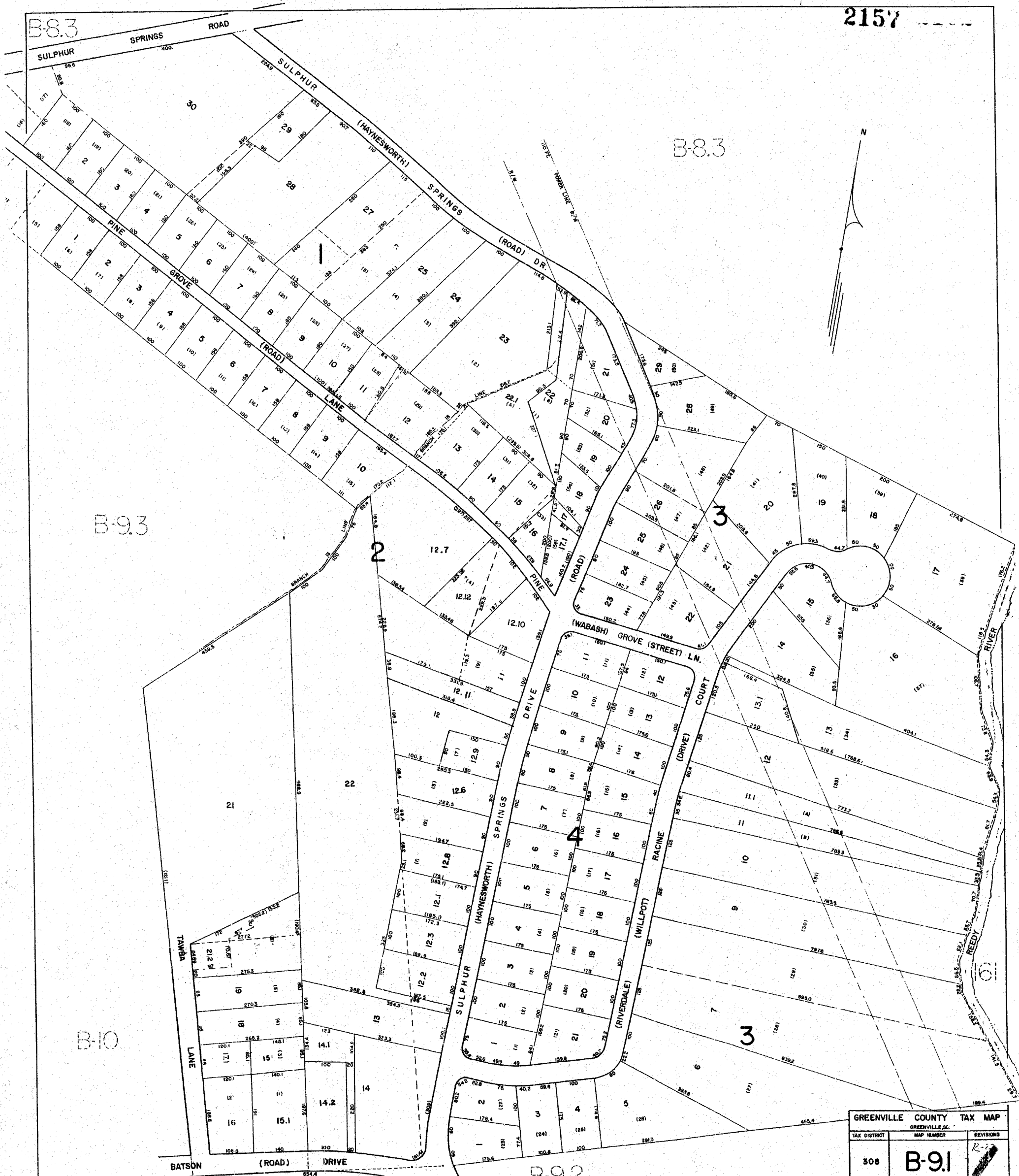
B-8.3

B-9.3

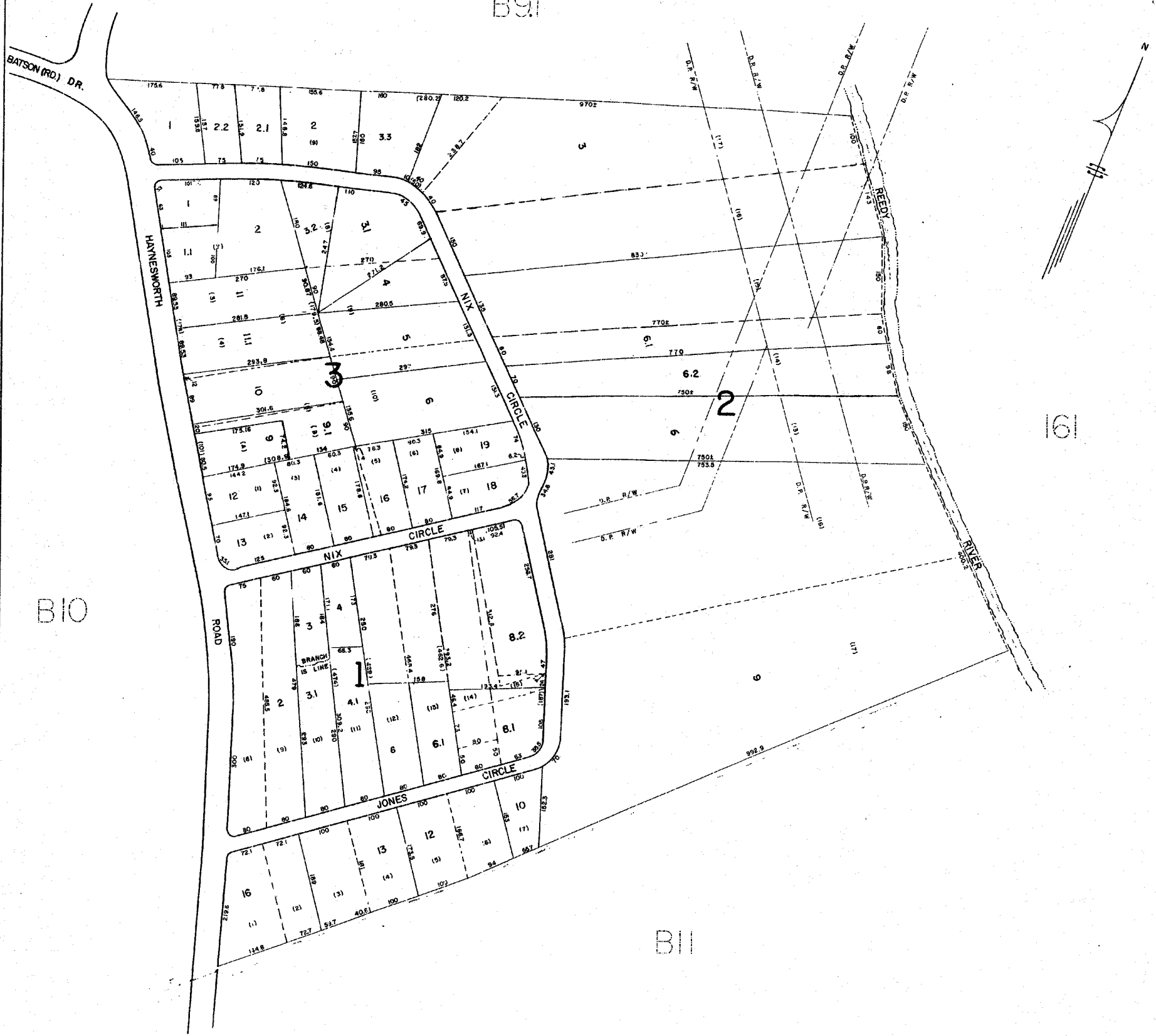
B-10

B-9.2

GREENVILLE COUNTY TAX MAP		
GREENVILLE, SC.		
TAX DISTRICT	MAP NUMBER	REVISIONS
308	B-9.1	2-2



B9.1

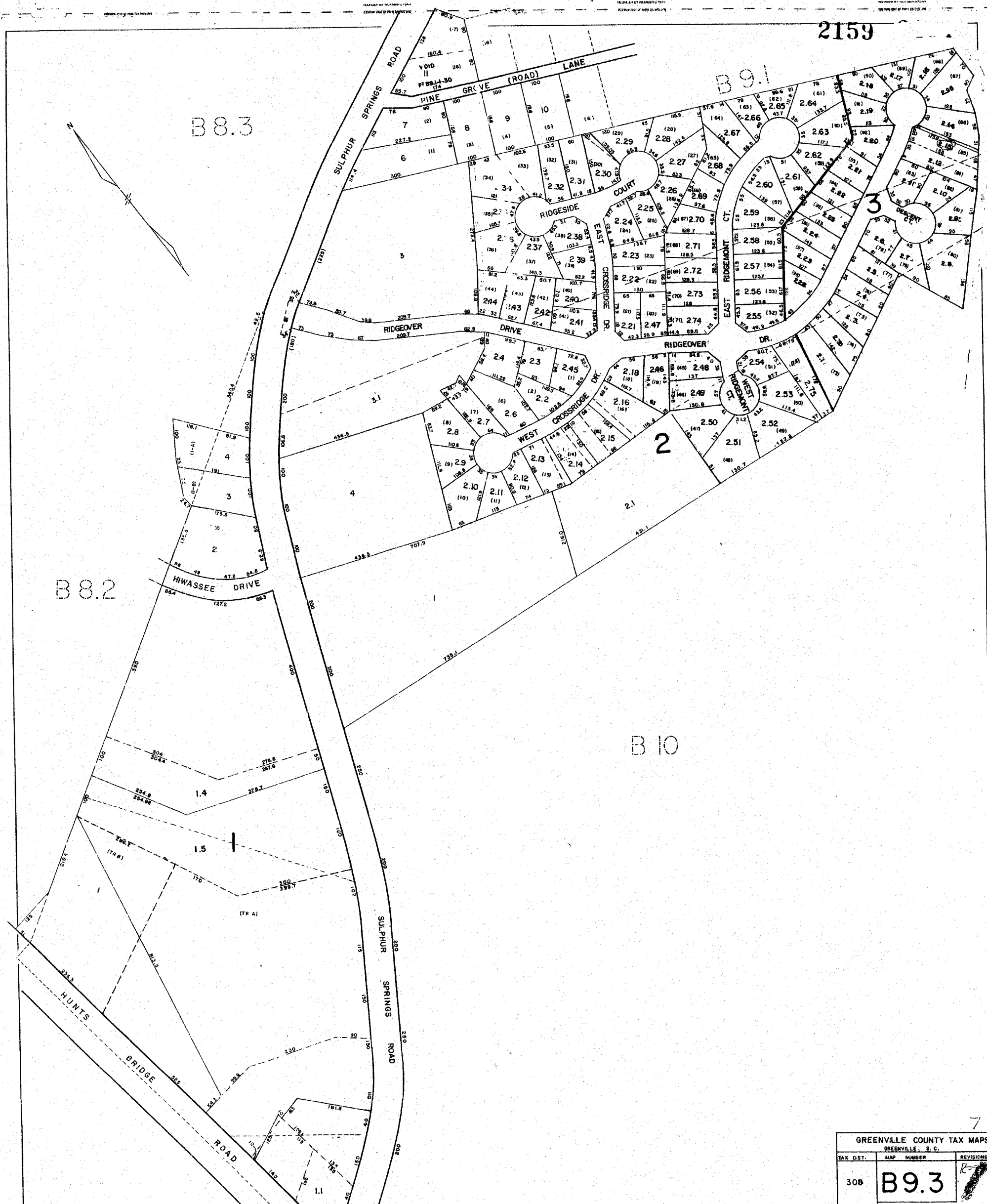


B10

B11

B1

GREENVILLE COUNTY TAX MAPS GREENVILLE, SC		
TAX DISTRICT	MAP NUMBER	REVISIONS
308	B9.2	R-2
SCALE 1" = 100'		INDEX-13



2159

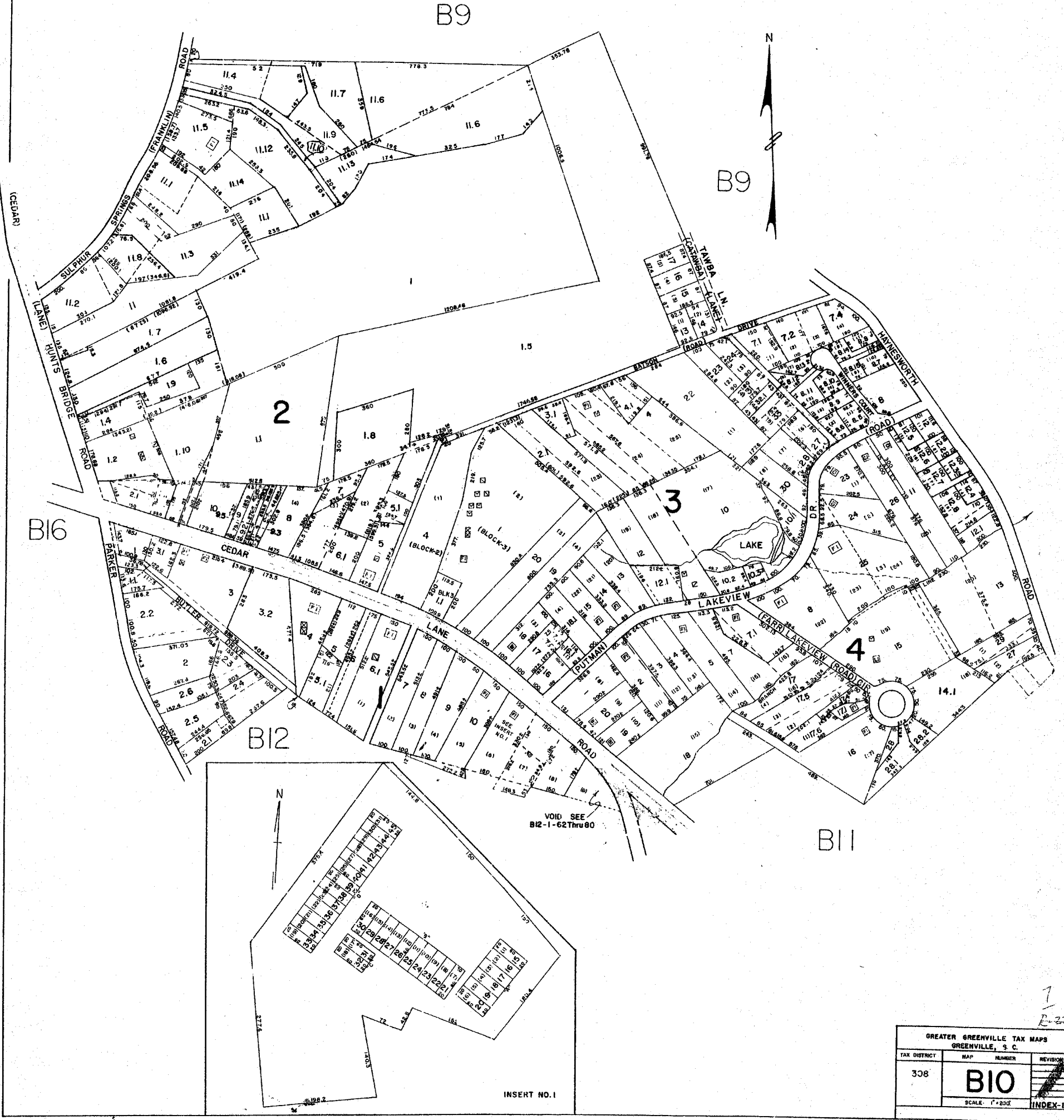
B8.3

B8.2

B10

GREENVILLE COUNTY TAX MAPS		
GREENVILLE, S. C.		
TAX DIST.	MAP NUMBER	REVISIONS
30B	B9.3	2

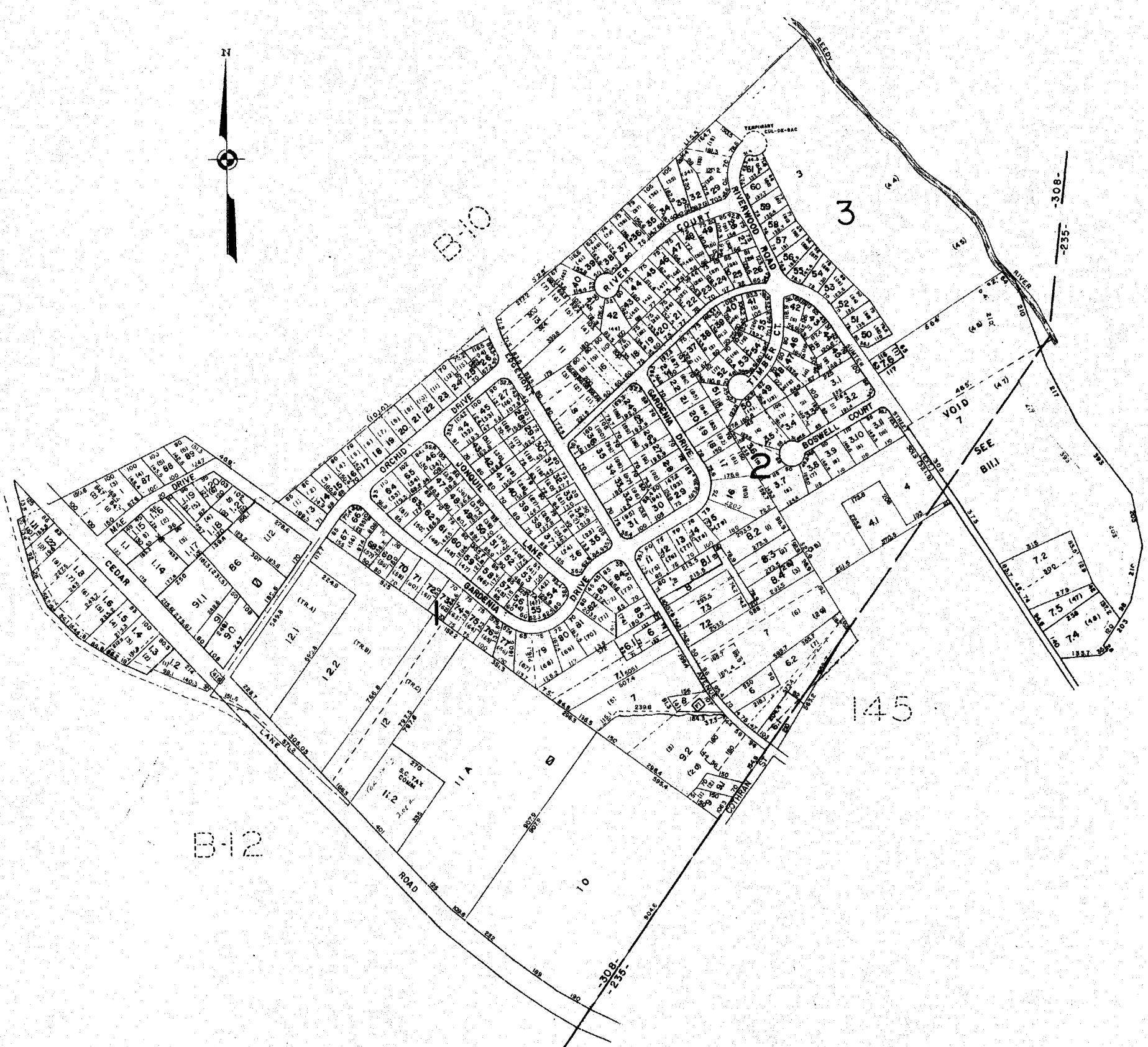




GREATER GREENVILLE TAX MAPS		
GREENVILLE, S. C.		
TAX DISTRICT	MAP NUMBER	REVISIONS
308	<b>BIO</b>	
SCALE: 1" = 200'		INDEX-13

7  
R-22

2161



RIVERWOODS P-22

GREATER GREENVILLE TAX MAPS GREENVILLE, S. C.		
TAX DISTRICT	MAP NUMBER	REVISED
235, 308	<b>B-11</b>	
SCALE 1" = 200'		INDEX-13

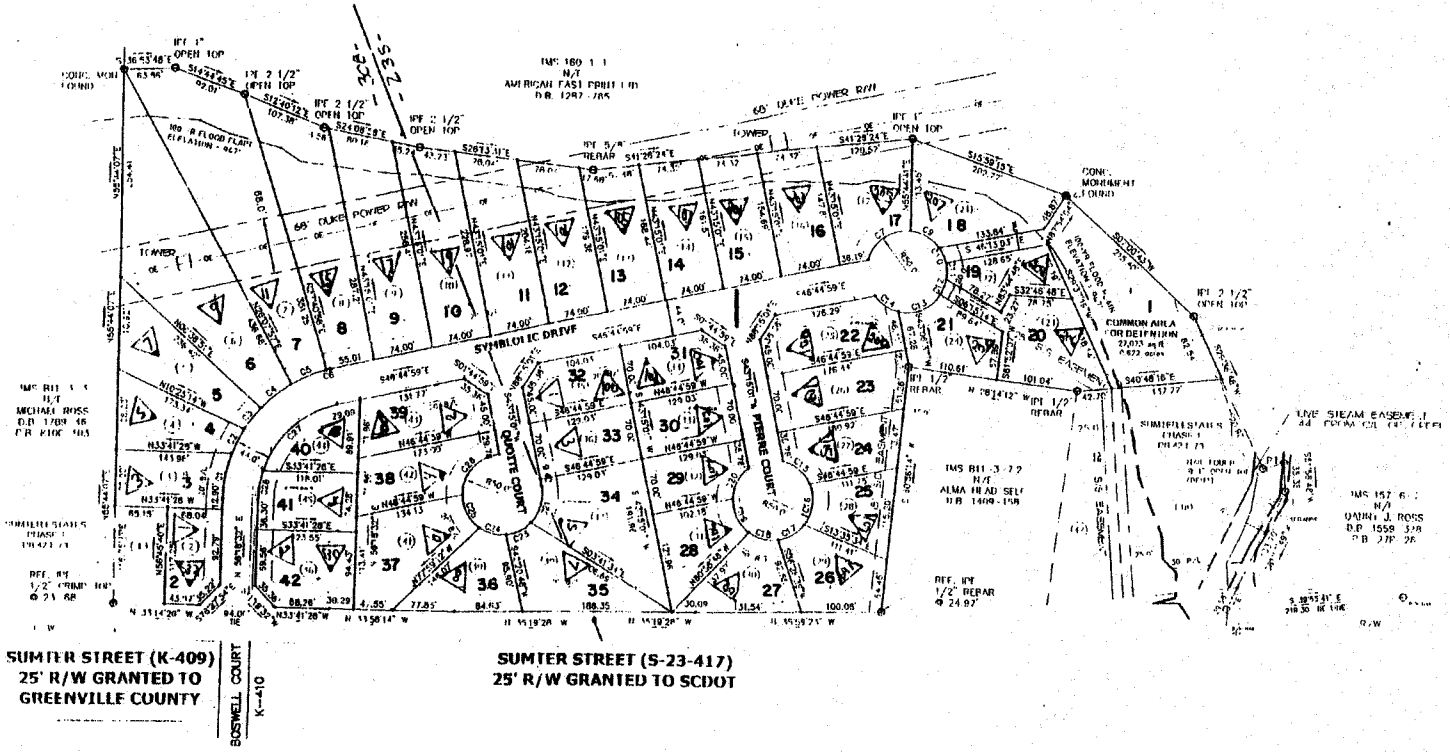


**SUMNER ESTATES  
ZONED R-MA**

LOT #	AREA (sq. ft.)	LOT #	AREA (sq. ft.)
2	7,738	20	11,873
3	8,537	21	9,878
4	8,910	22	8,003
5	12,888	23	10,392
6	32,898	24	5,292
7	31,832	25	9,849
8	21,938	26	8,427
9	20,111	27	9,032
10	17,504	28	8,718
11	16,827	29	8,118
12	14,182	30	9,037
13	12,793	31	17,487
14	12,210	32	8,718
15	1,781	33	11,827
16	1,183	34	13,844
17	12,782	35	10,841
18	11,888	36	11,229
19	7,850	37	1,541
20	11,768	38	8,026
21	8,987	39	11,388
22	11,862	40	

**100 Yr. Plus Two Foot  
Flood Elevations**

Lot #	Minimum First Floor Elevation	Lot #	Minimum First Floor Elevation
6	940	14	940
7	919	15	919
8	940	16	919
9	940	17	919
10	949	21	919
11	940		
12	940		
13	940		



**CURVE TABLE**

CURVE	RADIUS	LENGTH	TANGENT	CHORD	BEARING	DELTA
C1	167.00'	58.28'	29.44'	57.98'	S 66°18'21" W	19°59'39"
C2	167.00'	33.05'	16.58'	33.00'	S 81°58'24" W	11°20'26"
C3	167.00'	33.05'	16.58'	33.00'	N 86°41'11" W	11°20'26"
C4	167.00'	47.56'	23.78'	47.49'	N 72°51'28" W	16°18'59"
C5	167.00'	47.34'	23.33'	47.19'	N 56°34'44" W	16°14'29"
C6	167.00'	4.98'	2.49'	4.98'	N 47°36'14" W	9°42'31"
C7	50.00'	20.34'	10.17'	20.30'	N 70°20'49" W	9°35'53"
C8	50.00'	41.82'	20.91'	41.82'	N 66°05'03" W	4°55'38"
C9	50.00'	20.76'	10.38'	20.61'	N 29°46'30" E	2°34'28"
C10	50.00'	20.14'	10.07'	20.00'	N 53°12'27" E	2°39'26"
C11	50.00'	20.31'	10.16'	20.17'	N 76°22'24" E	2°31'07"
C12	50.00'	59.90'	30.00'	59.99'	S 57°38'57" E	68°38'31"
C13	50.00'	35.34'	17.67'	35.30'	S 03°02'57" E	49°29'29"
C14	50.00'	45.00'	22.50'	45.00'	N 05°08'13" E	91°33'55"
C15	50.00'	54.15'	27.08'	54.14'	N 61°58'40" E	62°32'58"
C16	50.00'	38.37'	19.19'	38.34'	S 65°02'45" E	43°58'11"
C17	50.00'	38.37'	19.19'	38.34'	S 21°04'33" E	43°58'11"
C18	50.00'	47.71'	23.86'	47.62'	S 28°14'42" W	54°40'19"
C19	50.00'	45.00'	22.50'	45.00'	S 81°21'42" W	91°33'55"
C20	50.00'	48.82'	24.41'	48.80'	N 71°13'20" E	56°58'39"
C21	50.00'	34.88'	17.44'	34.87'	S 60°49'24" E	39°52'53"
C22	50.00'	34.88'	17.44'	34.87'	S 20°51'50" E	39°52'53"
C23	50.00'	47.99'	23.99'	47.97'	S 26°32'02" W	54°59'21"
C24	50.00'	75.07'	37.54'	75.02'	N 62°52'20" W	86°01'45"
C25	123.00'	123.00'	70.97'	172.42'	N 76°35'38" W	59°41'14"
C26	123.00'	37.04'	18.52'	36.90'	S 64°56'09" W	27°15'15"

**SUMNER ESTATES**  
GREENVILLE COUNTY TAX MAPS  
GREENVILLE, S.C.

TAX DISTRICT	MAP NUMBER	REVISIONS
-308-	<b>B.I.I.I</b>	
-235-	SCALE 1" = 100'	INDEX-13

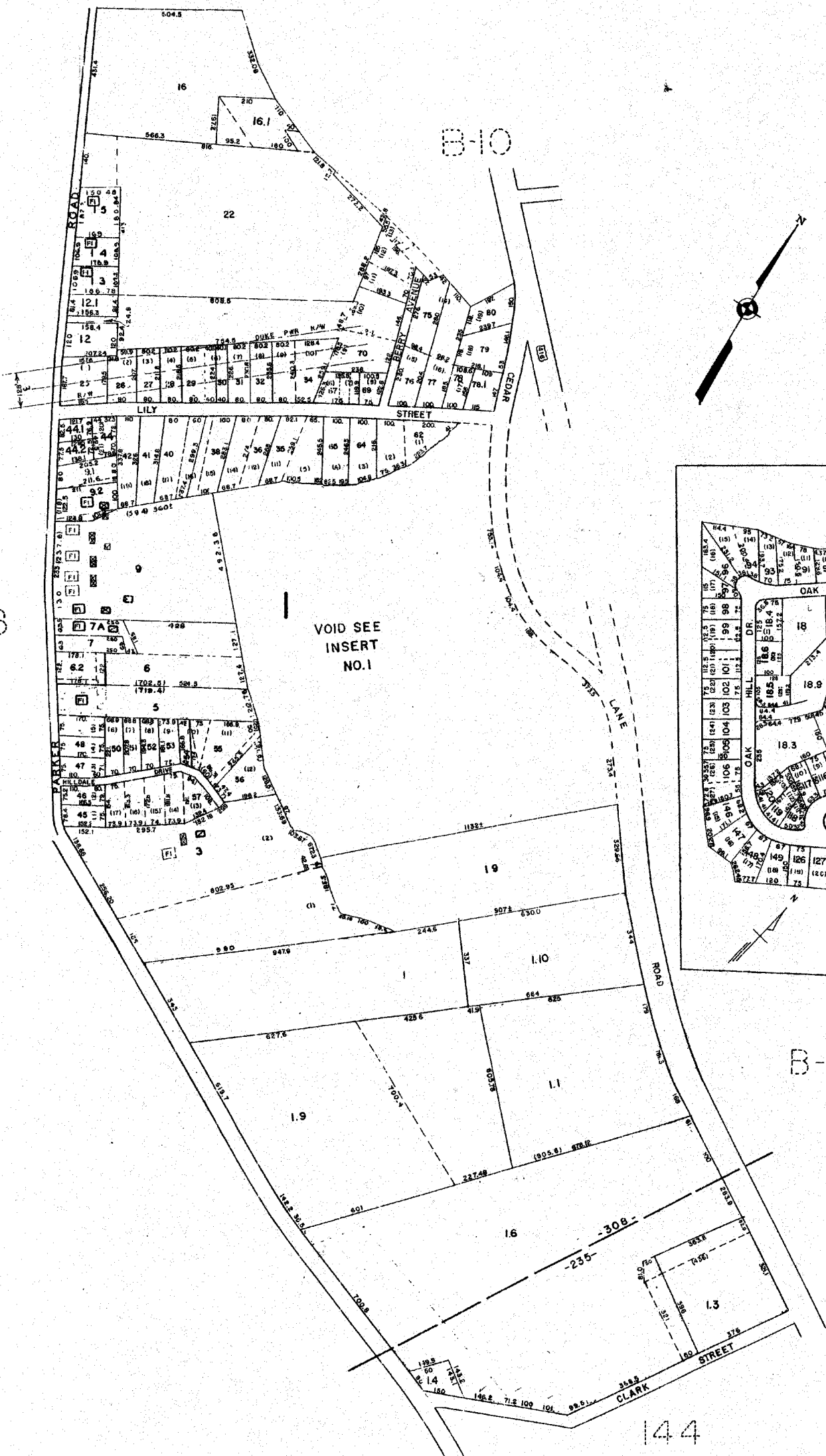
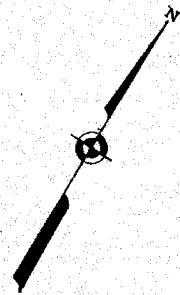
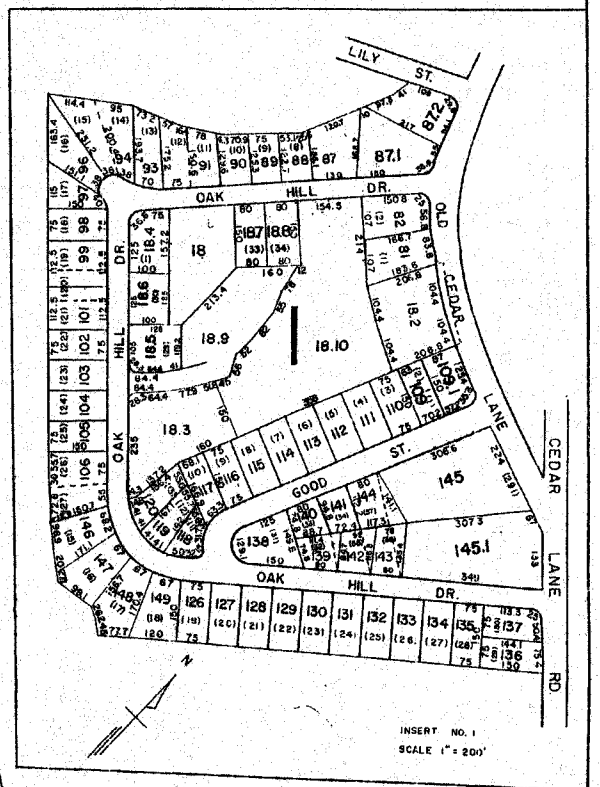
2163

B-13

B-10

VOID SEE  
INSERT  
NO. 1

B-11



144

P-22

GREATER GREENVILLE TAX MAPS GREENVILLE, S. C.		
TAX DISTRICT	MAP NUMBER	REVISIONS
235	B-12	1
308		2
SCALE 1" = 200'		INDEX-13

B12

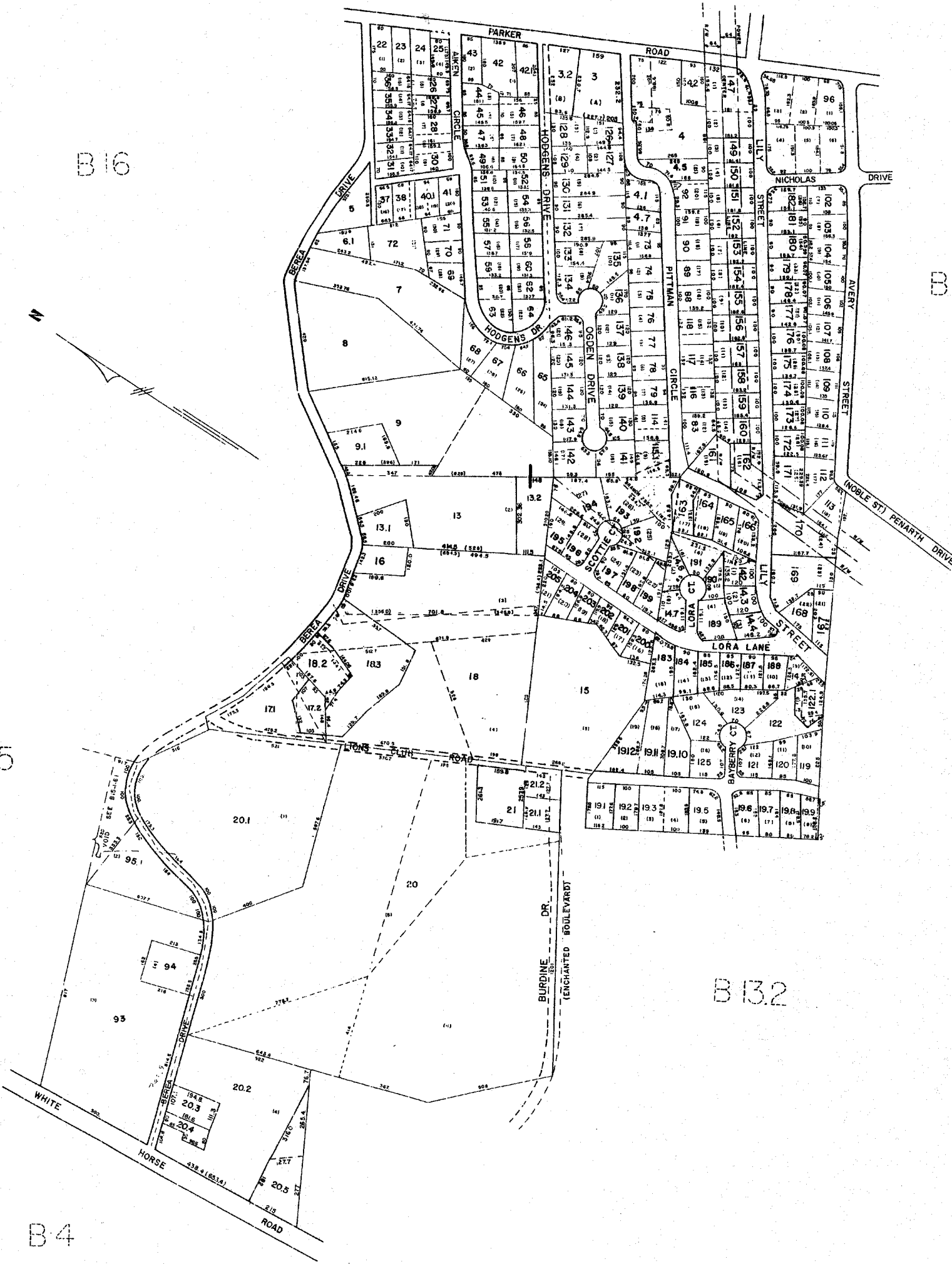
B16

B13.4

B15

B13.2

B4



5

GREENVILLE COUNTY TAX MAPS		
GRIFFINVILLE, S.C.		
TAX DISTRICT	MAP NUMBER	
308	B-13.1	
SCALE 1" = 200'		

2165

B-13.4

B-13.4

B-13.1

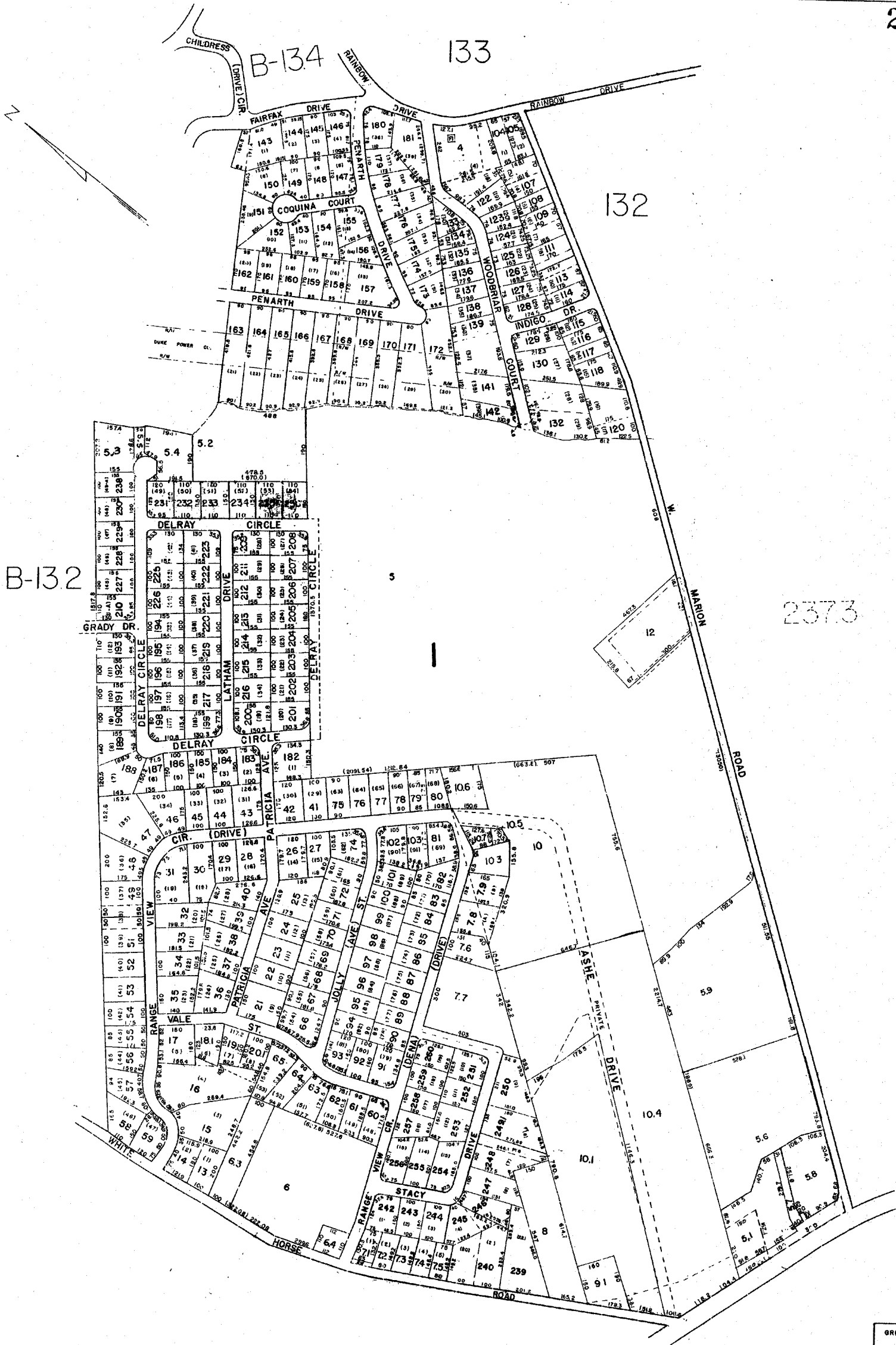
B-13.3

B-32

R-22



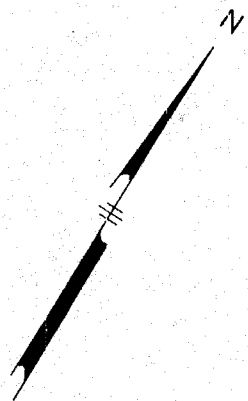
GREATER GREENVILLE TAX MAPS GREENVILLE, S. C.			
TAX DISTRICT	MAP NUMBER	REVISION	
308	<b>B13.2</b>		
SCALE 1" = 200'		INDEX-13	



R-27

GREATER GREENVILLE TAX MAPS		
GREENVILLE, S. C.		
TAX DISTRICT	MAP NUMBER	REVISIONS
308	<b>B13.3</b>	
SCALE = 1" = 200'		INDEX-13

2167



B13.1

B13.2

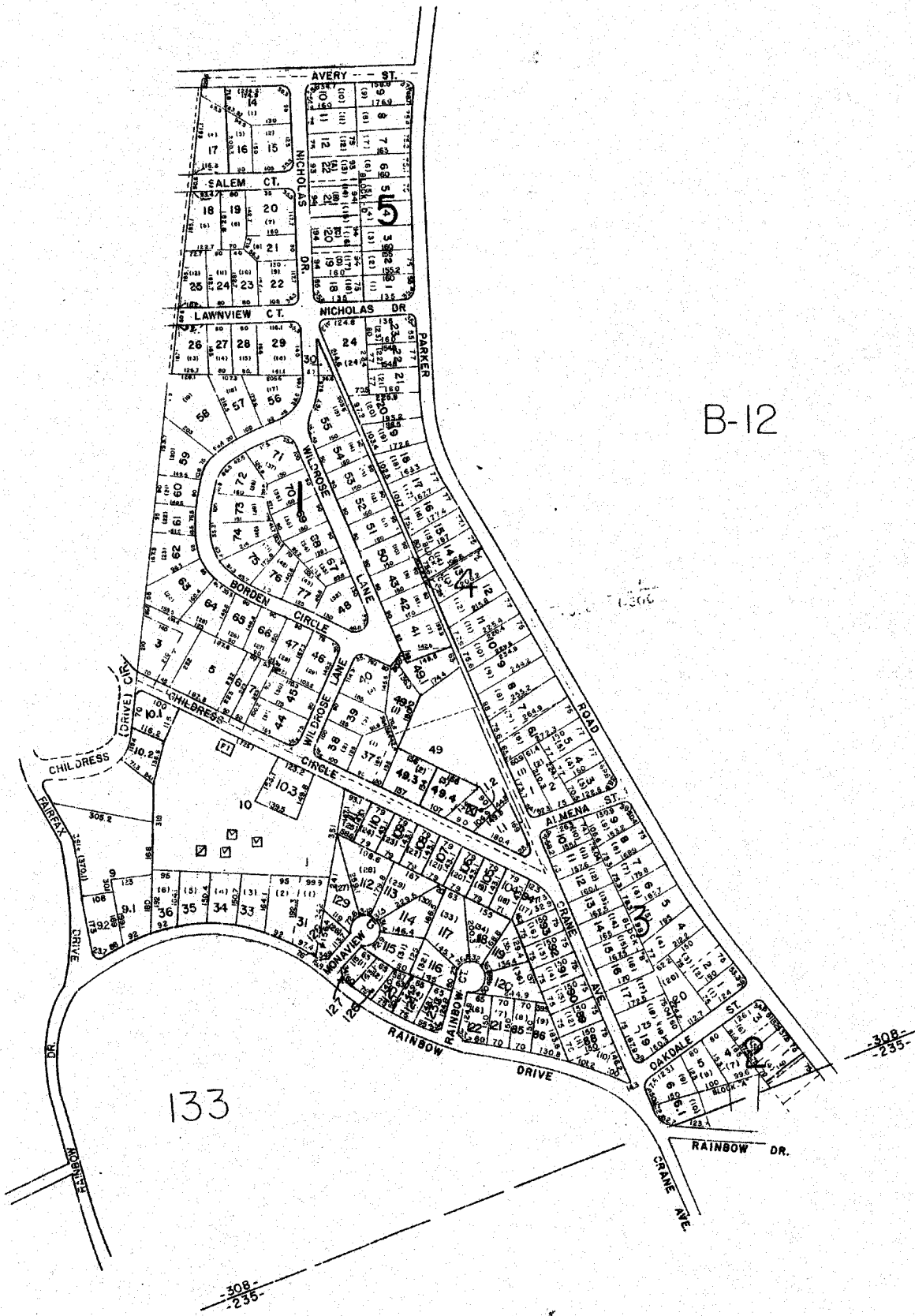
B-12

B13.2

B13.3

133

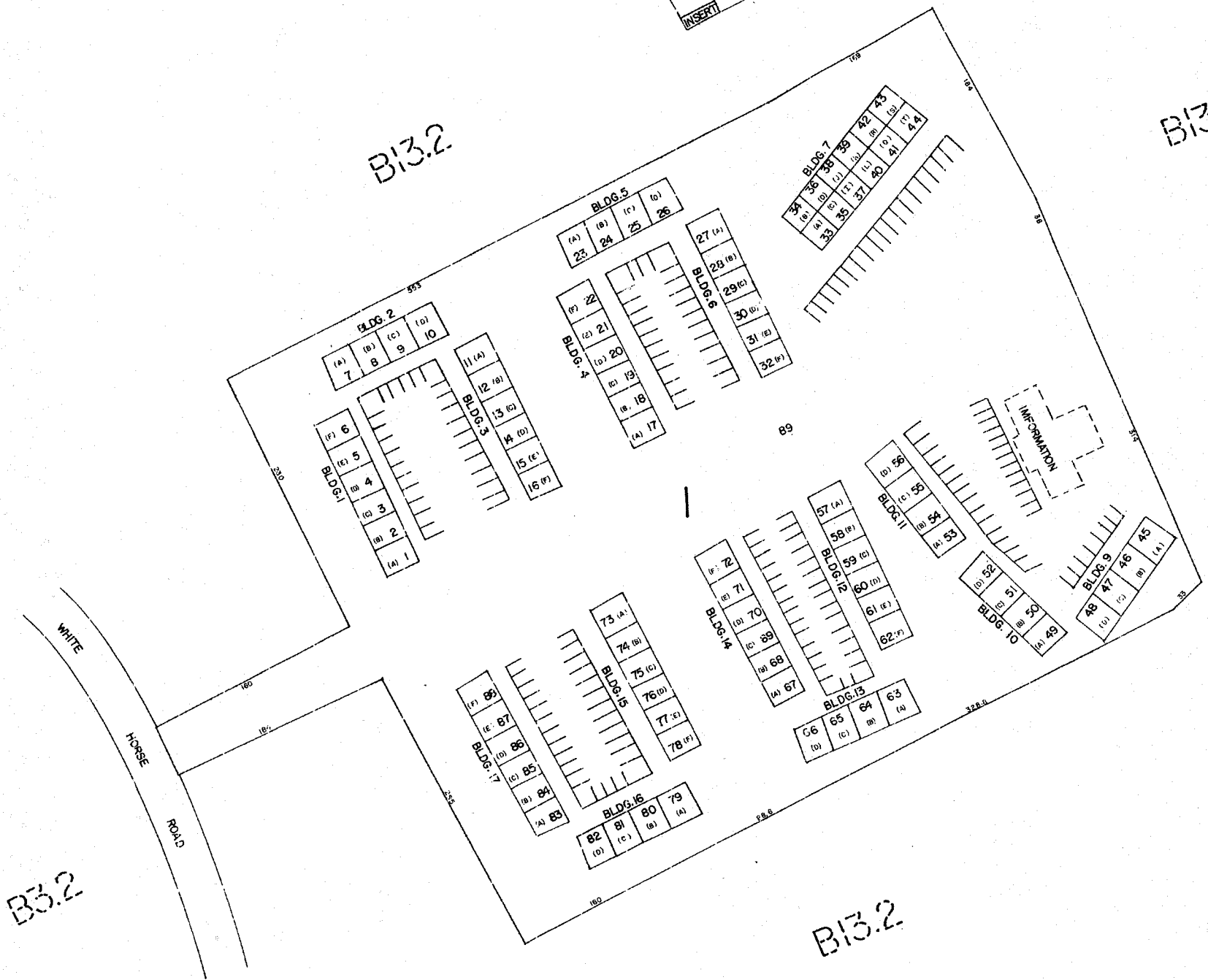
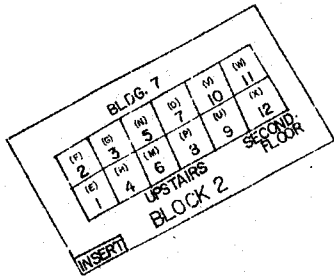
132



R-22-

GREATER GREENVILLE TAX MAPS		
GREENVILLE, S. C.		
TAX DISTRICT	MAP NUMBER	REVISIONS
	<b>B13.4</b>	
-308-	SCALE 1" = 200'	INDEX-13





B3.2

B13.2

B13.2

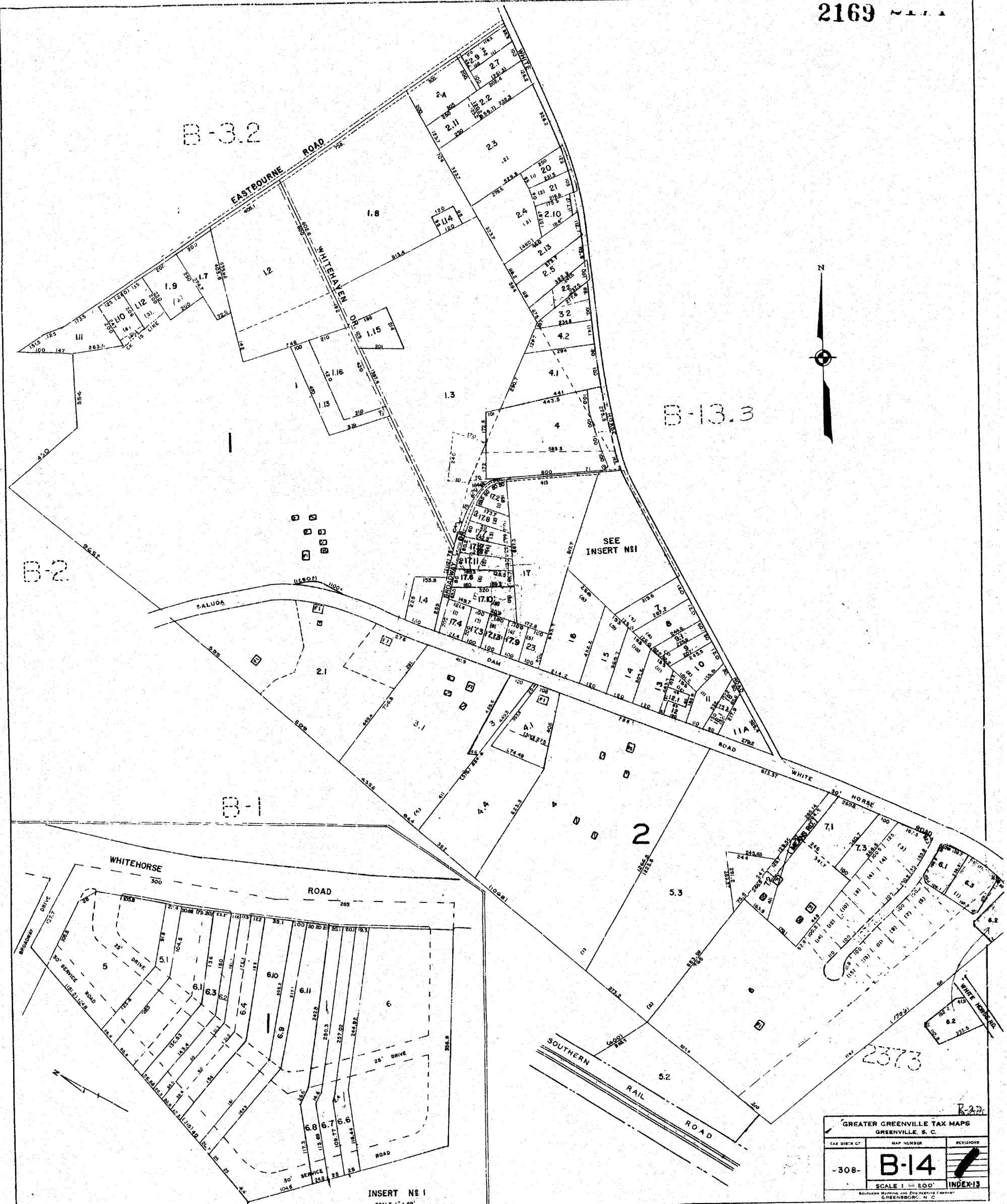
B13.2

RIDGEVIEW (UNITS NOT TO SCALE)

GREENVILLE COUNTY TAX MAPS

GREENVILLE, S. C.

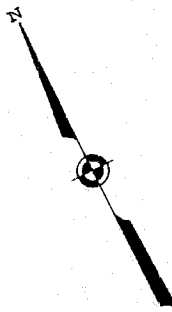
TAX DISTRICT	MAP NUMBER	REVISIONS
308	B13.5	R-22
	SCALE	INDEX-13



GREATER GREENVILLE TAX MAPS		
GREENVILLE, S. C.		
TAX DISTRICT	MAP NUMBER	REVISION
-308-	<b>B-14</b>	
SCALE 1" = 50'		INDEX-13
SOUTHERN MAPPING AND ENGRAVING COMPANY GREENSBORO, N. C.		

INSERT N#1  
SCALE 1" = 50'





B-4

B-7

B-16

B-13



R-22

GREATER GREENVILLE TAX MAPS GREENVILLE, S. C.		
TAX DISTRICT	MAP NUMBER	REVISIONS
308	<b>B-15</b>	
SCALE 1" = 200'		INDEX-1
FOUNTER MAPING AND ENGINEERING CORP. GREENSBORO, N. C.		

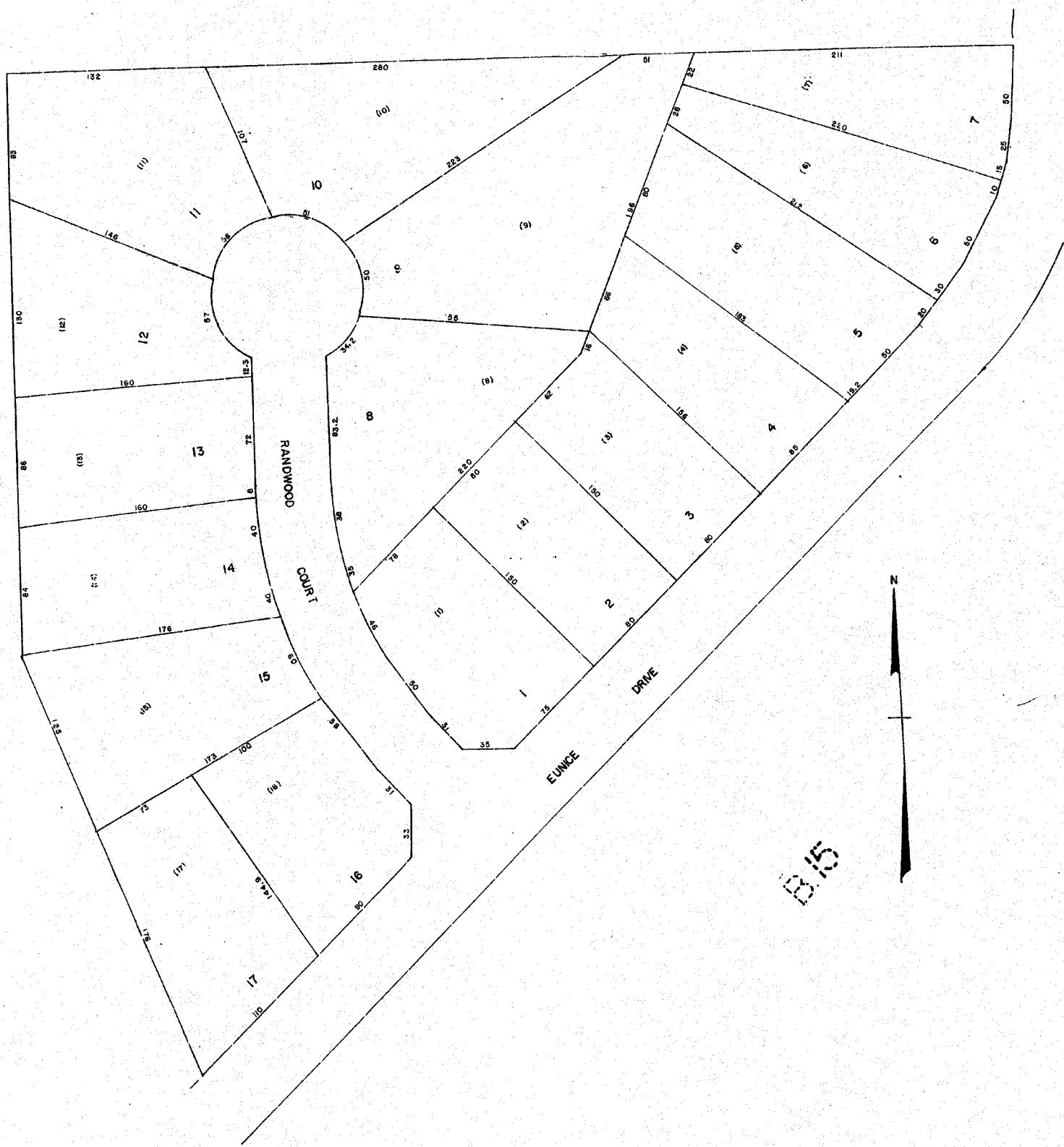
2171


B15

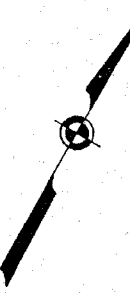
B16

B15

B15



RANDWOOD		
GREENVILLE COUNTY TAX MAPS		
GREENVILLE, S. C.		
TAX DISTRICT	MAP NUMBER	REVISIONS
	B15.1	



B-15

B-7

B-10

B-13

R-22

GREATER GREENVILLE TAX MAPS GREENVILLE, S. C.		
TAX DISTRICT 308	MAP NUMBER <b>B-16</b>	REVISIONS
SCALE 1" = 100'		INDEX-13

2173



G-26

G-3

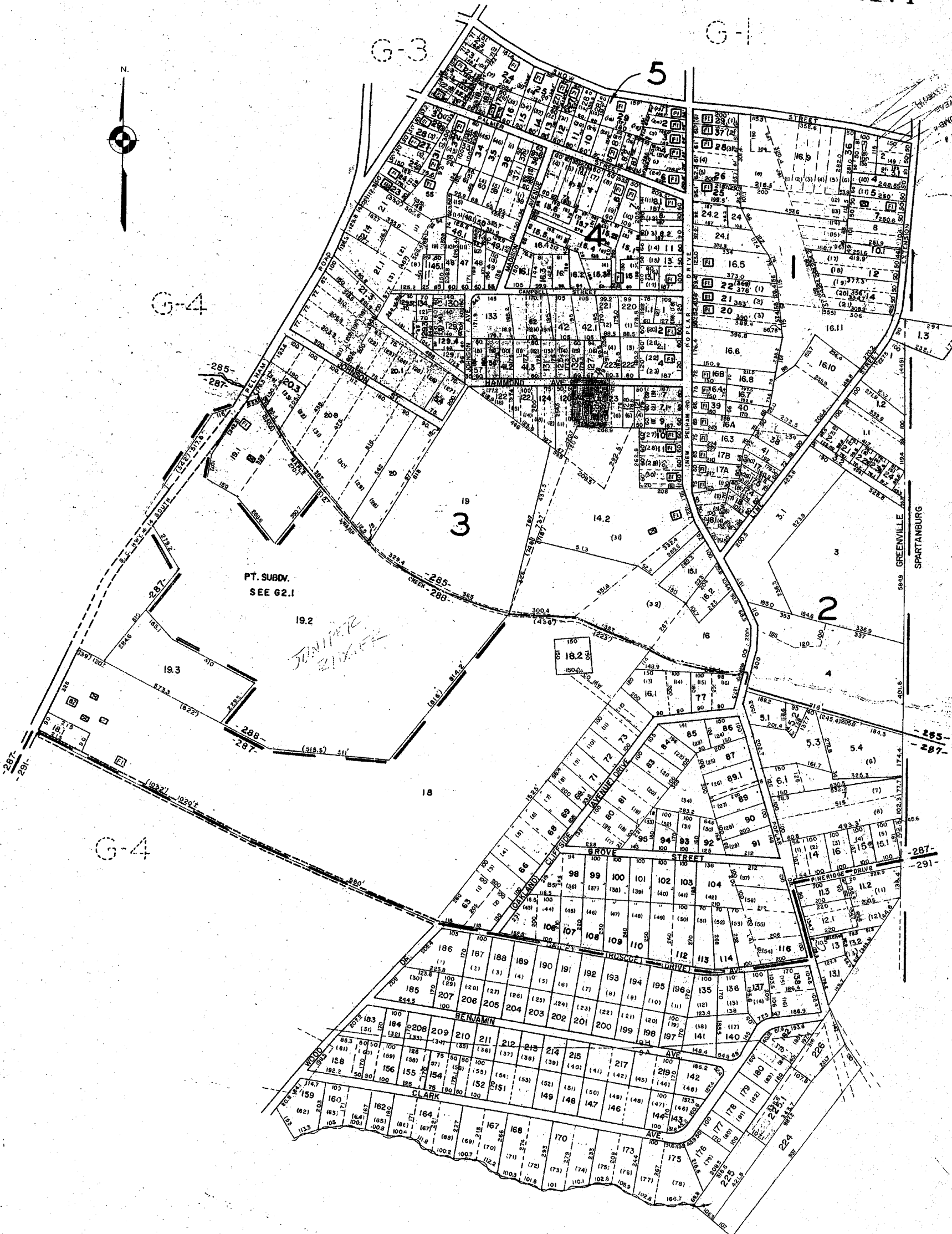


G-2

K30

GREATER GREENVILLE TAX MAPS GREENVILLE, S. C.		
TAX DISTRICT	MAP NUMBER	REVISIONS
285	G-1	1
SCALE 1 = 100		INDEX-II

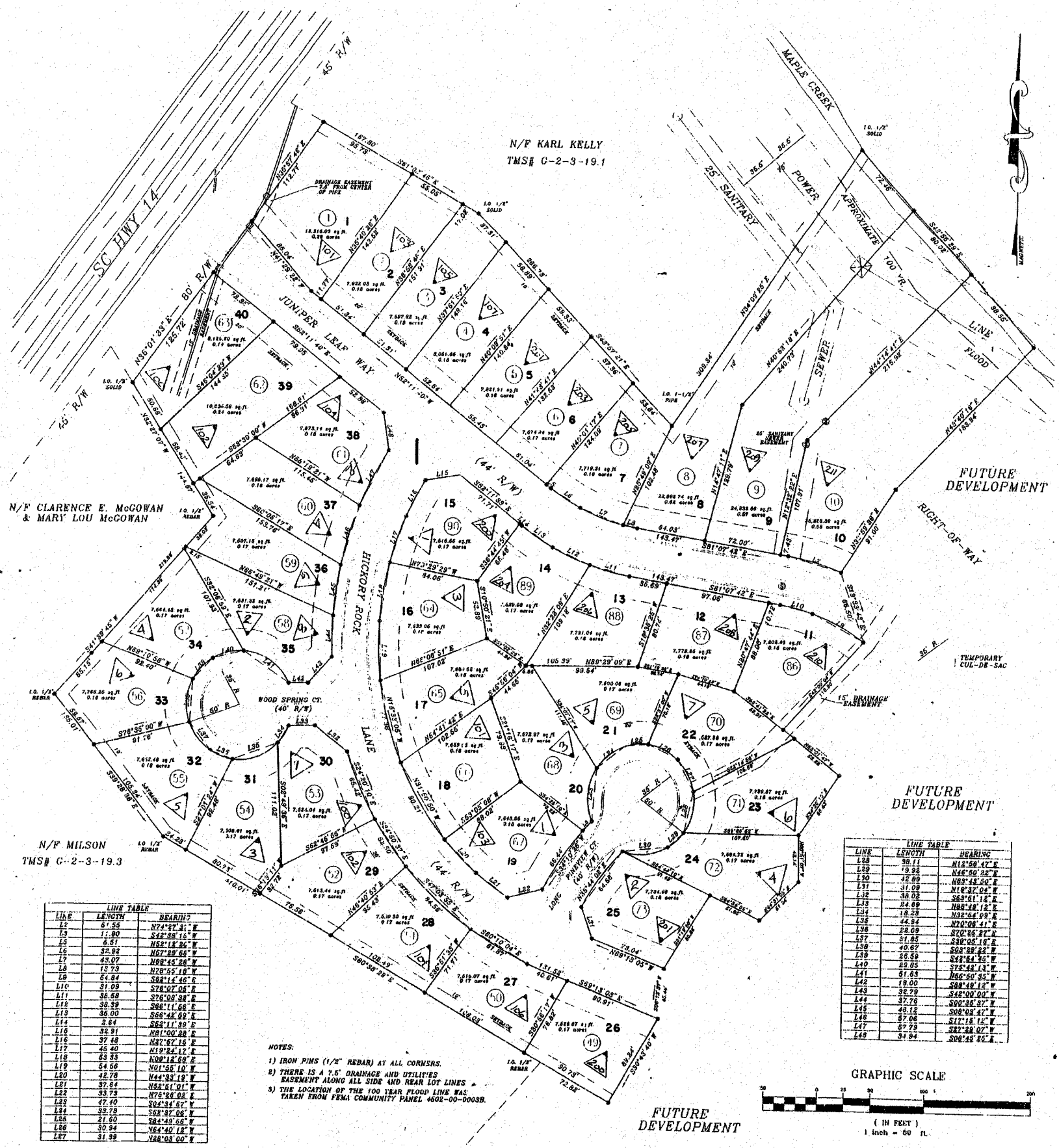
SOUTHERN MAPS AND ENGINEERING COMPANY  
GREENSBORO, N. C.



K30

GREATER GREENVILLE TAX MAPS GREENVILLE, S. C.		
TAX DISTRICT	MAP NUMBER	REVISIONS
287	<b>G-2</b>	
285		
291		
293		
SCALE 1" = 200'		INDEX-II

BOUTZGER MAPPING AND ENGINEERING COMPANY



N/F KARL KELLY  
TMS# C-2-3-19.1

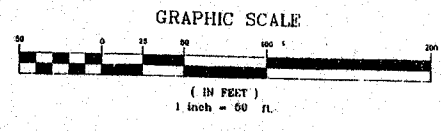
N/F CLARENCE E. MCGOWAN & MARY LOU MCGOWAN

N/F MILSON  
TMS# C-2-3-19.3

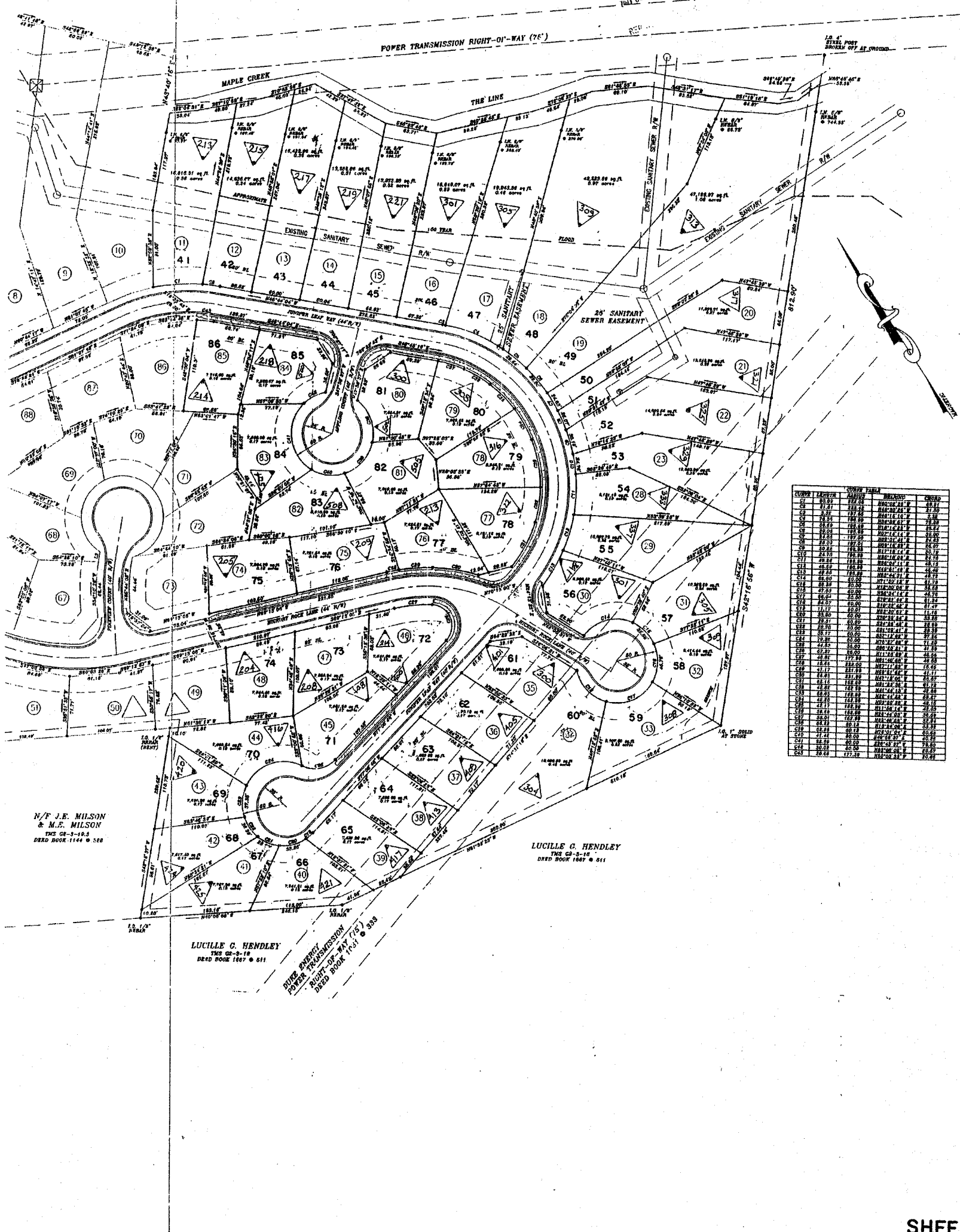
LINE	LENGTH	BEARING
L1	61.55	N74°27'21" W
L2	11.80	S22°28'16" W
L3	6.51	N52°18'26" W
L4	32.92	N57°02'55" W
L5	45.07	N68°45'28" W
L6	73.73	N78°55'10" W
L7	64.84	S72°02'08" E
L8	31.09	S28°14'46" E
L9	36.59	S76°08'58" E
L10	38.39	S68°11'06" E
L11	36.00	S66°48'00" E
L12	2.64	N11°00'00" E
L13	32.91	S63°11'39" E
L14	37.48	N42°52'16" E
L15	45.40	N19°24'12" E
L16	63.53	N08°12'08" E
L17	24.66	N41°58'10" W
L18	42.78	N44°32'12" W
L19	37.64	N52°10'01" W
L20	33.73	N76°38'02" E
L21	47.70	S04°34'02" W
L22	32.73	S68°37'08" W
L23	21.60	S84°49'00" W
L24	30.94	N64°40'12" W
L25	31.99	N48°08'00" W

NOTES:  
 1) IRON PINS (1/2" REBAR) AT ALL CORNERS.  
 2) THERE IS A 7.5' DRAINAGE AND UTILITIES EASEMENT ALONG ALL SIDE AND REAR LOT LINES.  
 3) THE LOCATION OF THE 100 YEAR FLOOD LINE WAS TAKEN FROM FEMA COMMUNITY PANEL #602-00-0005B.

LINE	LENGTH	BEARING
L26	58.11	N14°54'42" E
L27	19.92	N48°58'22" E
L28	12.89	N68°48'20" E
L29	31.09	N10°32'04" E
L30	38.02	S82°11'12" E
L31	24.89	N68°12'12" E
L32	18.29	N32°54'09" E
L33	44.24	S72°08'41" E
L34	25.60	S76°44'14" E
L35	22.05	N66°08'16" E
L36	31.85	S68°28'22" E
L37	40.67	S42°54'25" E
L38	25.60	S42°54'25" E
L39	22.05	S76°44'14" E
L40	19.00	S88°18'12" W
L41	51.63	S48°00'00" E
L42	32.79	S48°00'00" E
L43	32.79	S00°36'37" W
L44	46.13	S08°08'41" E
L45	57.06	S12°18'16" E
L46	67.73	S22°38'02" W
L47	34.94	S06°45'22" E







LOT	AREA	PERCENT	REMARKS	CHANGED
1	10.00	100.00	RETRACTED	10.00
2	10.00	100.00	RETRACTED	10.00
3	10.00	100.00	RETRACTED	10.00
4	10.00	100.00	RETRACTED	10.00
5	10.00	100.00	RETRACTED	10.00
6	10.00	100.00	RETRACTED	10.00
7	10.00	100.00	RETRACTED	10.00
8	10.00	100.00	RETRACTED	10.00
9	10.00	100.00	RETRACTED	10.00
10	10.00	100.00	RETRACTED	10.00
11	10.00	100.00	RETRACTED	10.00
12	10.00	100.00	RETRACTED	10.00
13	10.00	100.00	RETRACTED	10.00
14	10.00	100.00	RETRACTED	10.00
15	10.00	100.00	RETRACTED	10.00
16	10.00	100.00	RETRACTED	10.00
17	10.00	100.00	RETRACTED	10.00
18	10.00	100.00	RETRACTED	10.00
19	10.00	100.00	RETRACTED	10.00
20	10.00	100.00	RETRACTED	10.00
21	10.00	100.00	RETRACTED	10.00
22	10.00	100.00	RETRACTED	10.00
23	10.00	100.00	RETRACTED	10.00
24	10.00	100.00	RETRACTED	10.00
25	10.00	100.00	RETRACTED	10.00
26	10.00	100.00	RETRACTED	10.00
27	10.00	100.00	RETRACTED	10.00
28	10.00	100.00	RETRACTED	10.00
29	10.00	100.00	RETRACTED	10.00
30	10.00	100.00	RETRACTED	10.00
31	10.00	100.00	RETRACTED	10.00
32	10.00	100.00	RETRACTED	10.00
33	10.00	100.00	RETRACTED	10.00
34	10.00	100.00	RETRACTED	10.00
35	10.00	100.00	RETRACTED	10.00
36	10.00	100.00	RETRACTED	10.00
37	10.00	100.00	RETRACTED	10.00
38	10.00	100.00	RETRACTED	10.00
39	10.00	100.00	RETRACTED	10.00
40	10.00	100.00	RETRACTED	10.00
41	10.00	100.00	RETRACTED	10.00
42	10.00	100.00	RETRACTED	10.00
43	10.00	100.00	RETRACTED	10.00
44	10.00	100.00	RETRACTED	10.00
45	10.00	100.00	RETRACTED	10.00
46	10.00	100.00	RETRACTED	10.00
47	10.00	100.00	RETRACTED	10.00
48	10.00	100.00	RETRACTED	10.00
49	10.00	100.00	RETRACTED	10.00
50	10.00	100.00	RETRACTED	10.00
51	10.00	100.00	RETRACTED	10.00
52	10.00	100.00	RETRACTED	10.00
53	10.00	100.00	RETRACTED	10.00
54	10.00	100.00	RETRACTED	10.00
55	10.00	100.00	RETRACTED	10.00
56	10.00	100.00	RETRACTED	10.00
57	10.00	100.00	RETRACTED	10.00
58	10.00	100.00	RETRACTED	10.00
59	10.00	100.00	RETRACTED	10.00
60	10.00	100.00	RETRACTED	10.00
61	10.00	100.00	RETRACTED	10.00
62	10.00	100.00	RETRACTED	10.00
63	10.00	100.00	RETRACTED	10.00
64	10.00	100.00	RETRACTED	10.00
65	10.00	100.00	RETRACTED	10.00
66	10.00	100.00	RETRACTED	10.00
67	10.00	100.00	RETRACTED	10.00
68	10.00	100.00	RETRACTED	10.00
69	10.00	100.00	RETRACTED	10.00
70	10.00	100.00	RETRACTED	10.00
71	10.00	100.00	RETRACTED	10.00
72	10.00	100.00	RETRACTED	10.00
73	10.00	100.00	RETRACTED	10.00
74	10.00	100.00	RETRACTED	10.00
75	10.00	100.00	RETRACTED	10.00
76	10.00	100.00	RETRACTED	10.00
77	10.00	100.00	RETRACTED	10.00
78	10.00	100.00	RETRACTED	10.00
79	10.00	100.00	RETRACTED	10.00
80	10.00	100.00	RETRACTED	10.00
81	10.00	100.00	RETRACTED	10.00
82	10.00	100.00	RETRACTED	10.00
83	10.00	100.00	RETRACTED	10.00
84	10.00	100.00	RETRACTED	10.00
85	10.00	100.00	RETRACTED	10.00
86	10.00	100.00	RETRACTED	10.00

N/F J.E. MILSON  
& M.E. MILSON  
TMS 02-3-19.3  
DEED BOOK 1144 @ 318

LUCILLE C. HENDLEY  
TMS 02-3-19  
DEED BOOK 1047 @ 311

LUCILLE C. HENDLEY  
TMS 02-3-19  
DEED BOOK 1047 @ 311

**SHEET 2**

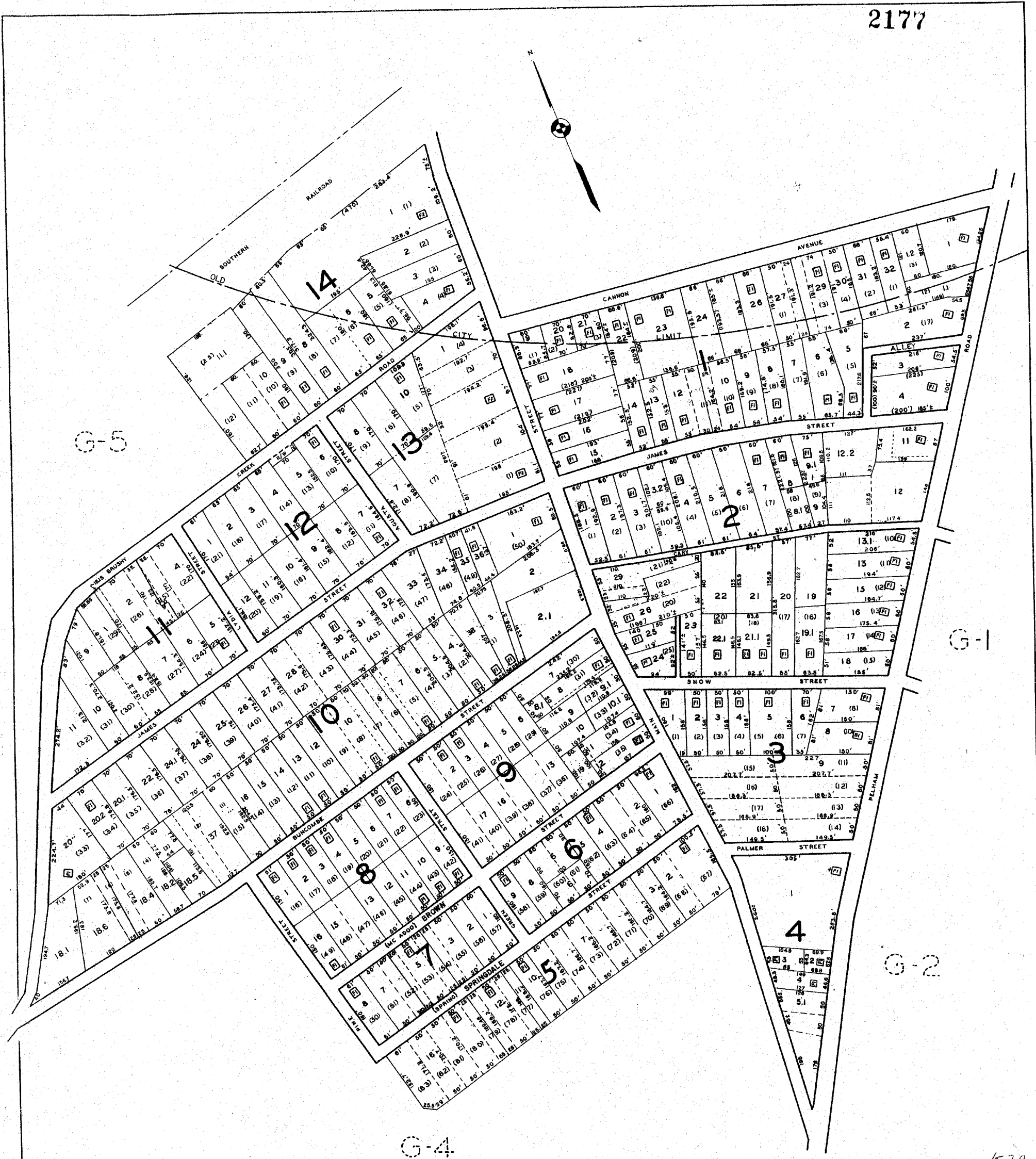
JUNIPER RIDGE PH-II

GREENVILLE COUNTY TAX MAPS

GREENVILLE, S. C.

TAX DISTRICT	MAP NUMBER	REVISIONS
	<b>G2.1</b>	
288	SCALE 1" = 100'	11

2177



G-2

G-4

G-5

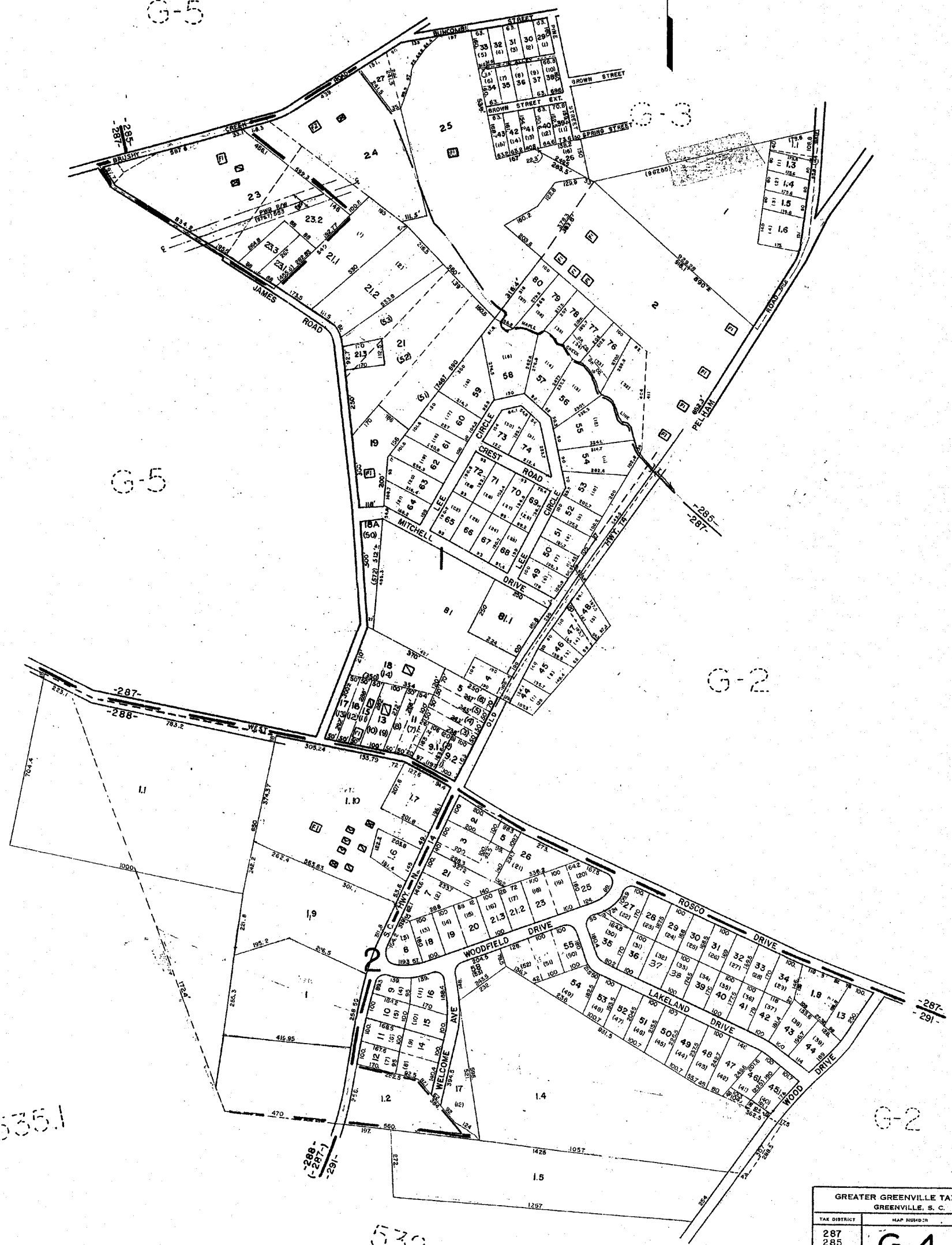
G-1

K70

GREATER GREENVILLE TAX MAPS GREENVILLE, S. C.		
TAX DISTRICT	MAP NUMBER	REVISIONS
285	<b>G 3</b>	1
SCALE 1" = 100'		INDEX-II



G-5



G-5

G-2

G-6

535.1

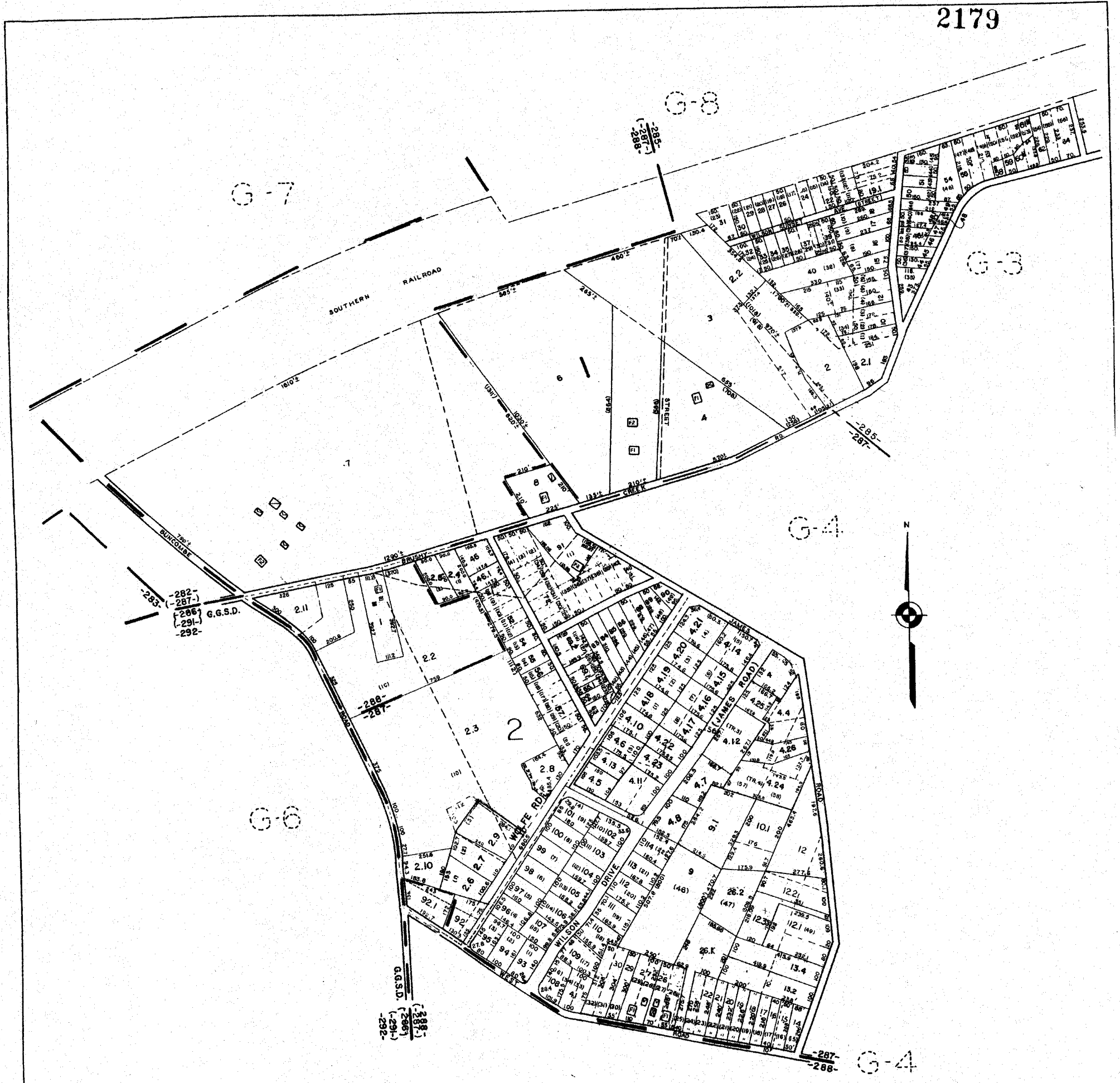
532

G-2

130

GREATER GREENVILLE TAX MAPS GREENVILLE, S. C.		
TAX DISTRICT	MAP NUMBER	REVISION
287	<b>G 4</b>	
285		
291		
286		
288		
SCALE 1" = 200'		INDEX-11

2179



A 30

GREATER GREENVILLE TAX MAPS GREENVILLE, S. C.		
TAX DISTRICT	MAP NUMBER	REVISIONS
287 285 286 291 292	G 5	1
SCALE 1" = 200'		INDEX-11
SOUTHERN MAP & BLDG. CO. GREENVILLE, S. C.		

T471

G11

G-10

G-9

G-8

G-7

G-5

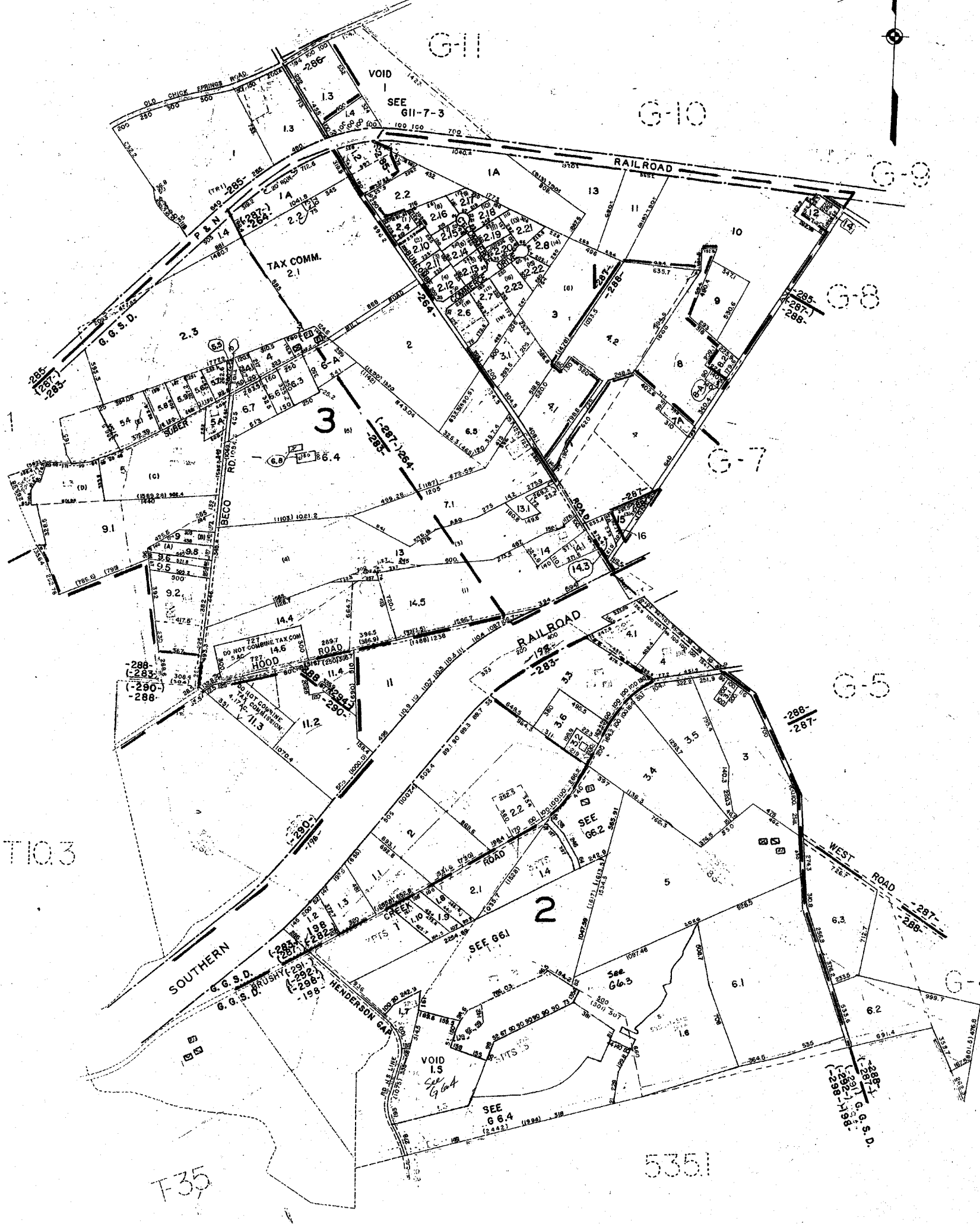
G-4

T101

T103

F35

5351



7-30

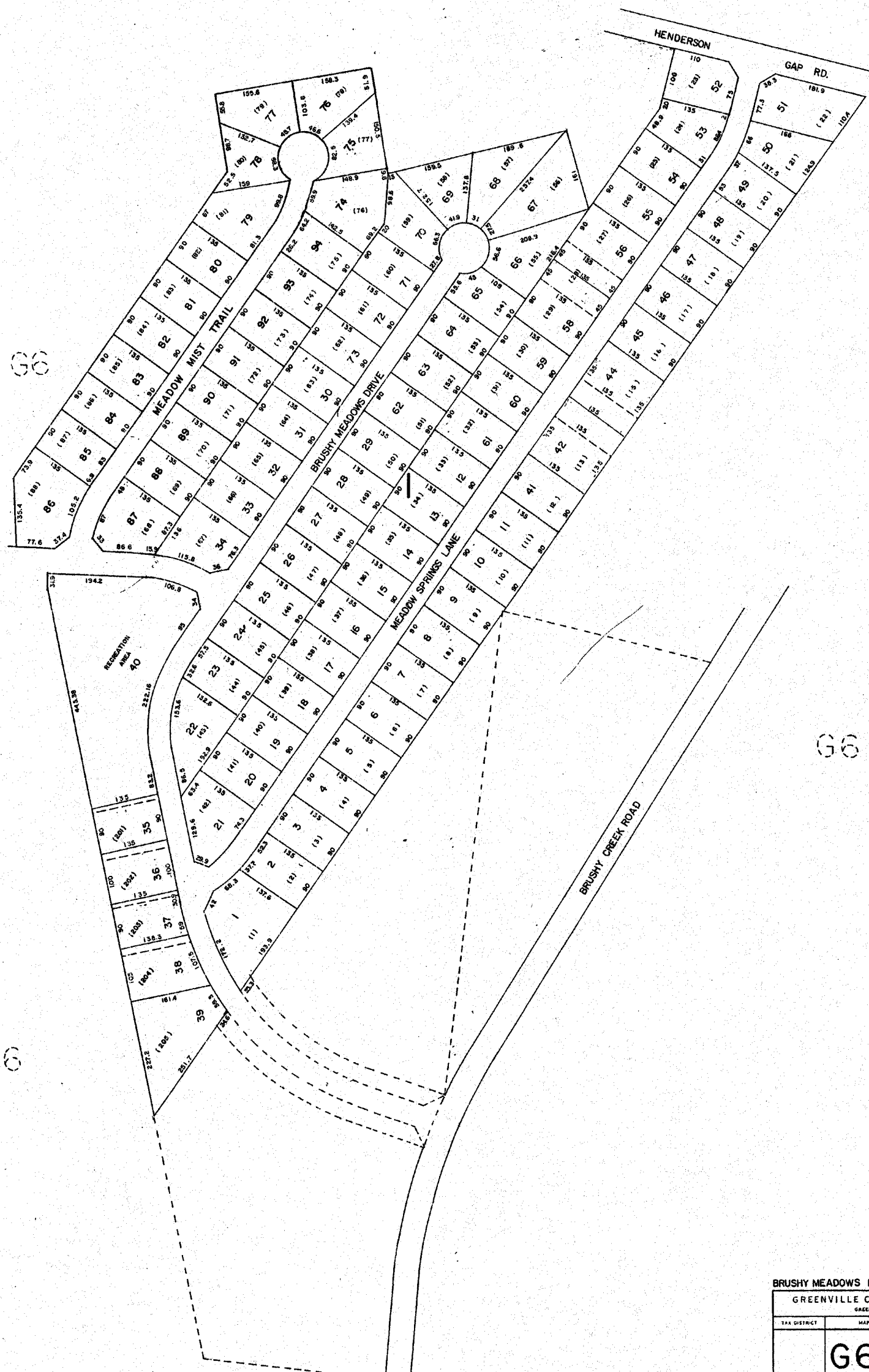
GREATER GREENVILLE TAX MAPS	
GREENVILLE, S. C.	
TAX DISTRICT	MAP NUMBER
289	(287) 290
288	285
294	(29)
	(292)
	285
	284

**G-6**

SCALE 1" = 400'

INDEX-II

2181

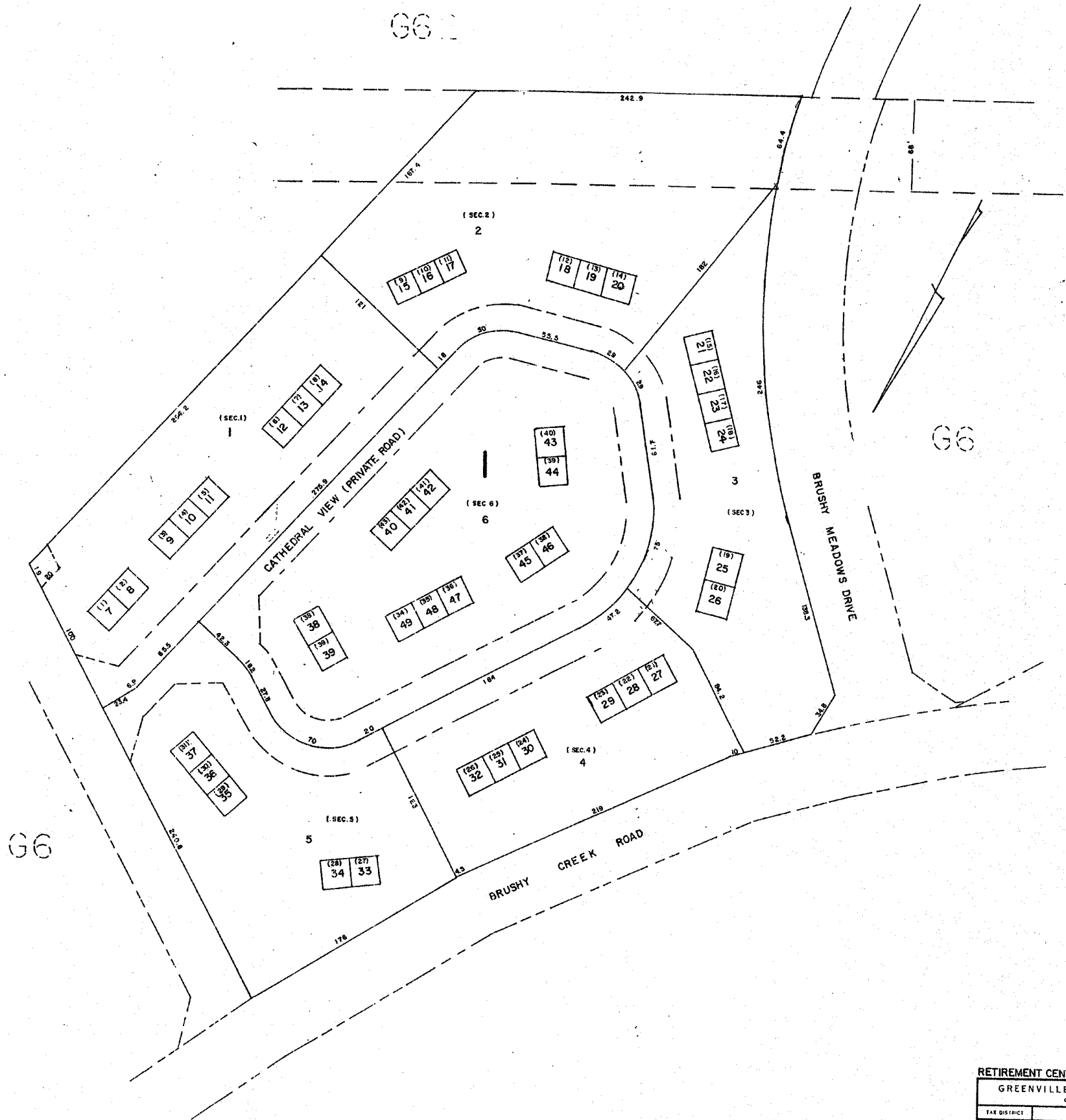


G6

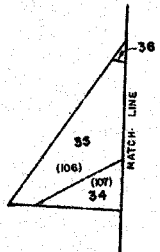
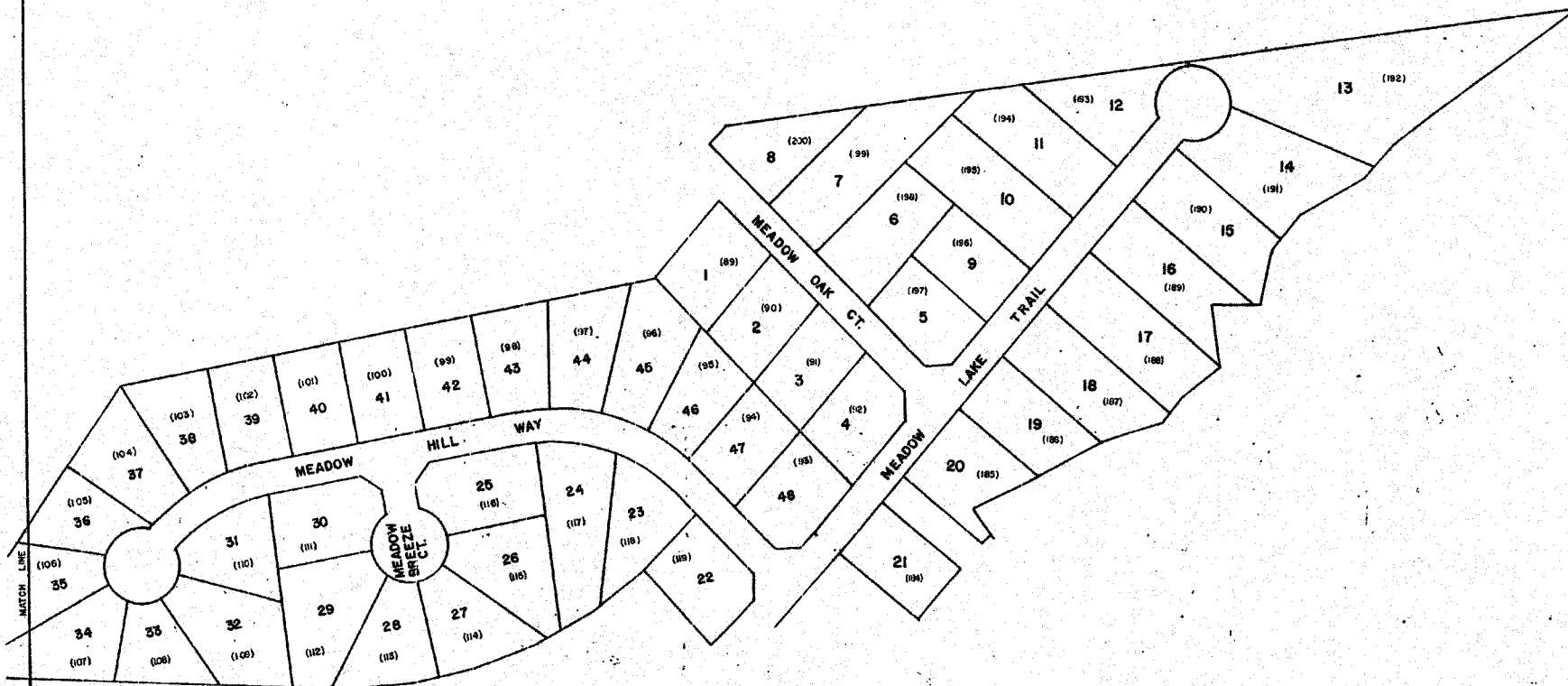
G6

G6

BRUSHY MEADOWS PH-1, SEC-1		
GREENVILLE COUNTY TAX MAPS		
GREENVILLE, S. C.		
TAX DISTRICT	MAP NUMBER	REVISIONS
	G6.1	

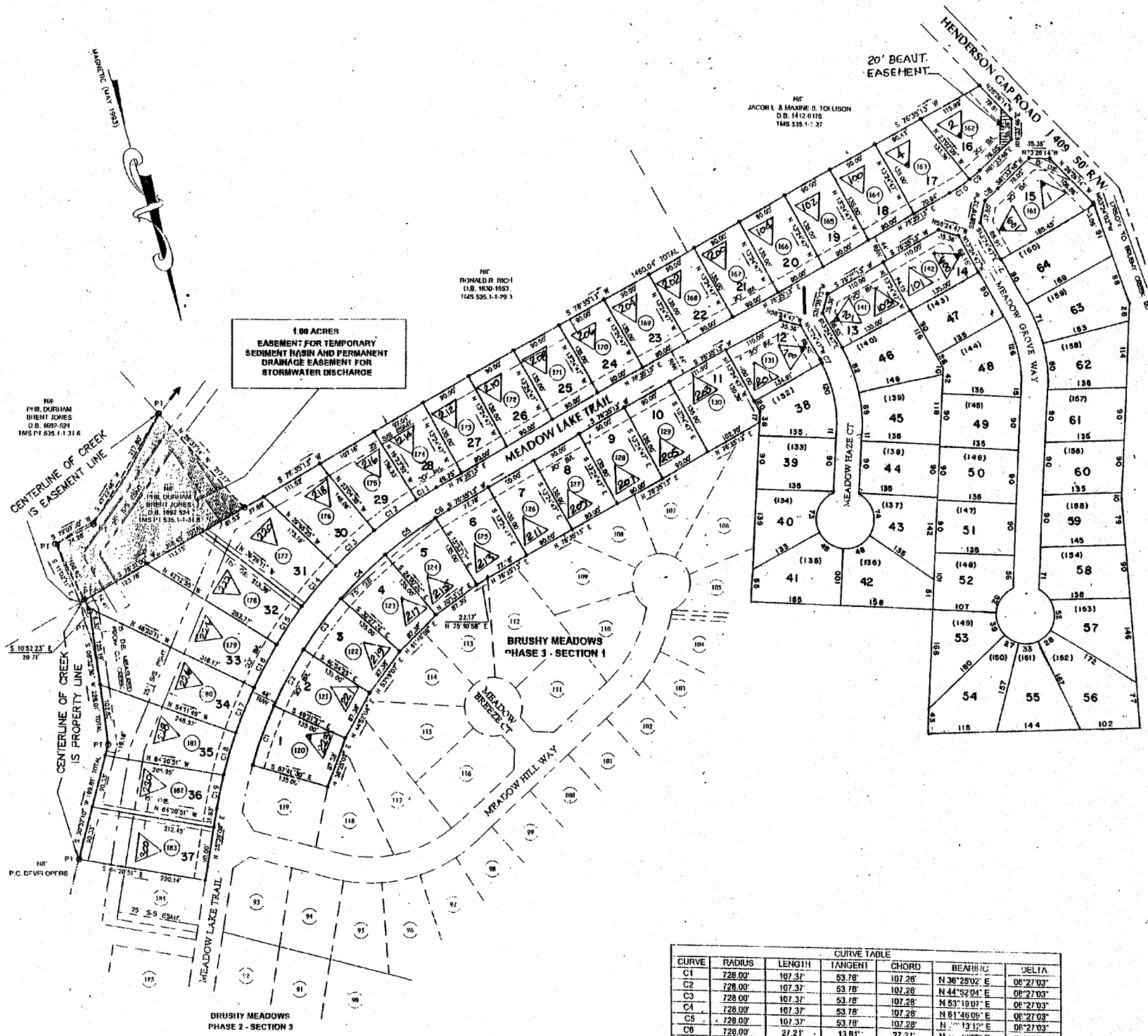


RETIREMENT CENTER AT BRUSHY MEADOWS		
GREENVILLE COUNTY TAX MAPS		
GREENVILLE, S. C.		
TAX DISTRICT	MAP NUMBER	REVISIONS
	G6:2	
-198-	SCALE 1" = 40'	INDEX-11



NOTE FOR DISTANCE SEE  
BRUSHY MEADOWS  
39-6-22

GREENVILLE COUNTY TAX MAPS		
GREENVILLE, S. C.		
TAX DISTRICT	MAP NUMBER	REVISIONS
-198-	G 6.3	



CURVE	RADIUS	LENGTH	TANGENT	CHORD	BEARING	DELTA
C1	728.00	107.37	53.78	107.28	N 36° 25' 02" E	08° 27' 03"
C2	728.00	107.37	53.78	107.28	N 44° 52' 04" E	08° 27' 03"
C3	728.00	107.37	53.78	107.28	N 83° 18' 07" E	08° 27' 03"
C4	728.00	107.37	53.78	107.28	N 61° 48' 08" E	08° 27' 03"
C5	728.00	107.37	53.78	107.28	N 13° 12' E	08° 27' 03"
C6	728.00	27.21	13.81	27.21	N 45° E	02° 08' 30"
C7	228.00	6.45	3.22	6.45	S 1° 45' 10" E	01° 37' 13"
C8	294.00	28.99	14.98	28.88	S 61° 13' 1" W	05° 49' 31"
C9	280.00	23.87	11.78	23.58	S 64° 48' W	05° 24' 05"
C10	280.00	41.88	21.04	41.94	S 71° 42' W	09° 37' 23"
C11	772.00	40.22	20.11	40.21	N 75° 42' E	02° 59' 08"
C12	772.00	90.00	45.00	89.99	N 70° 48' E	06° 40' 46"
C13	772.00	90.00	45.00	89.99	N 63° 58' E	06° 40' 46"
C14	772.00	90.00	45.00	89.99	N 56° 12' E	06° 40' 46"
C15	772.00	77.88	38.96	77.83	N 90° 27' E	06° 40' 46"
C16	772.00	82.48	41.28	82.44	N 4° 12' E	06° 07' 17"
C17	772.00	83.48	41.77	83.42	N 186° E	06° 11' 40"
C18	772.00	74.14	37.10	74.12	N 103° E	05° 30' 10"
C19	772.00	58.12	29.08	58.11	N 73° E	04° 18' 50"

**BRUSHY MEADOWS PH-3**  
**GREENVILLE COUNTY TAX MAPS**  
 GREENVILLE, S. C.

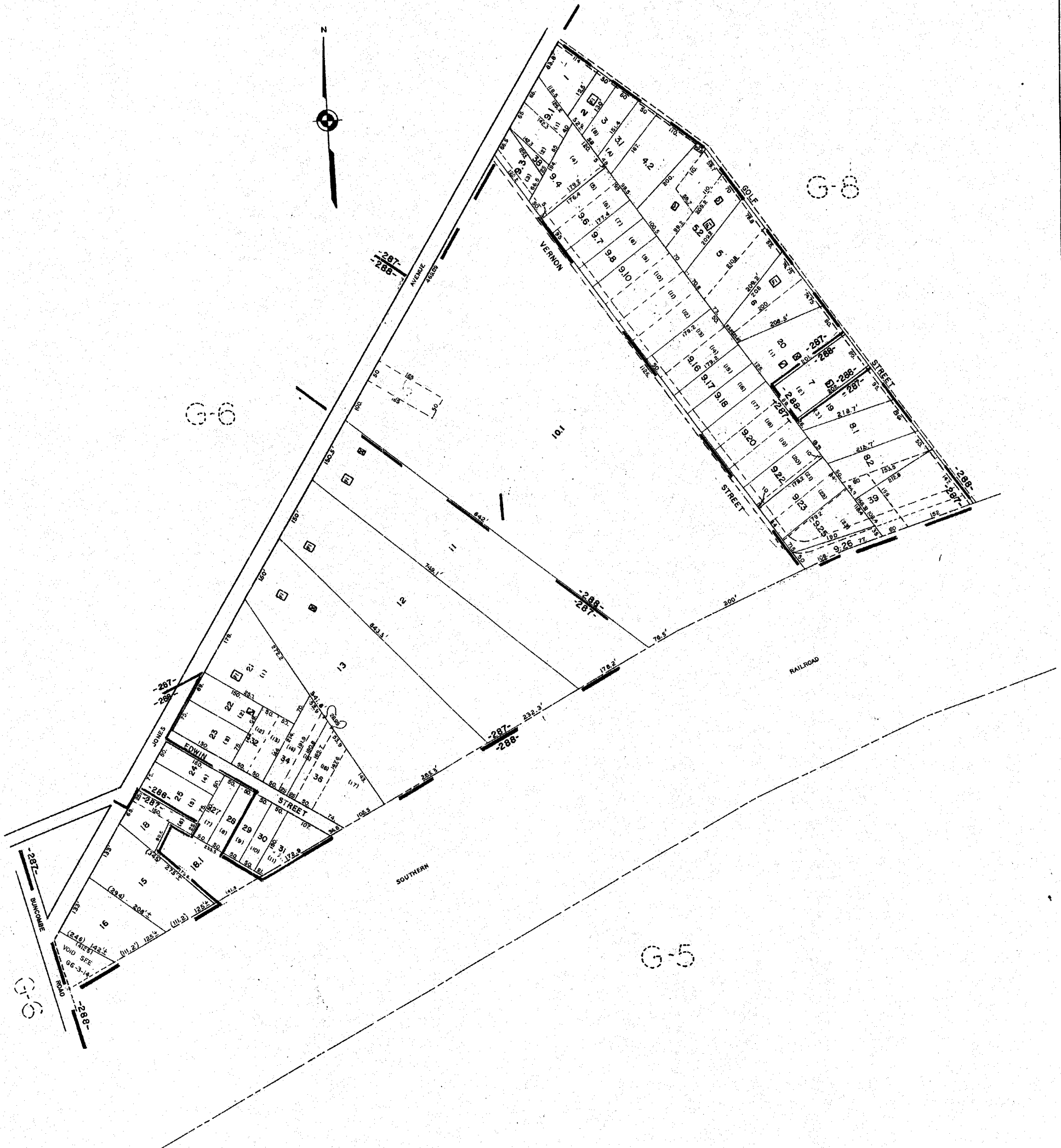
TAX DISTRICT	MAP NUMBER	REVISIONS
	<b>G6.4</b>	

-198- SCALE 1" = 100' INDEX-11

THE FIRST FLOOR, INC.



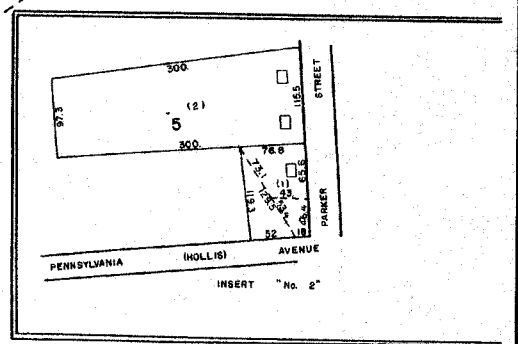
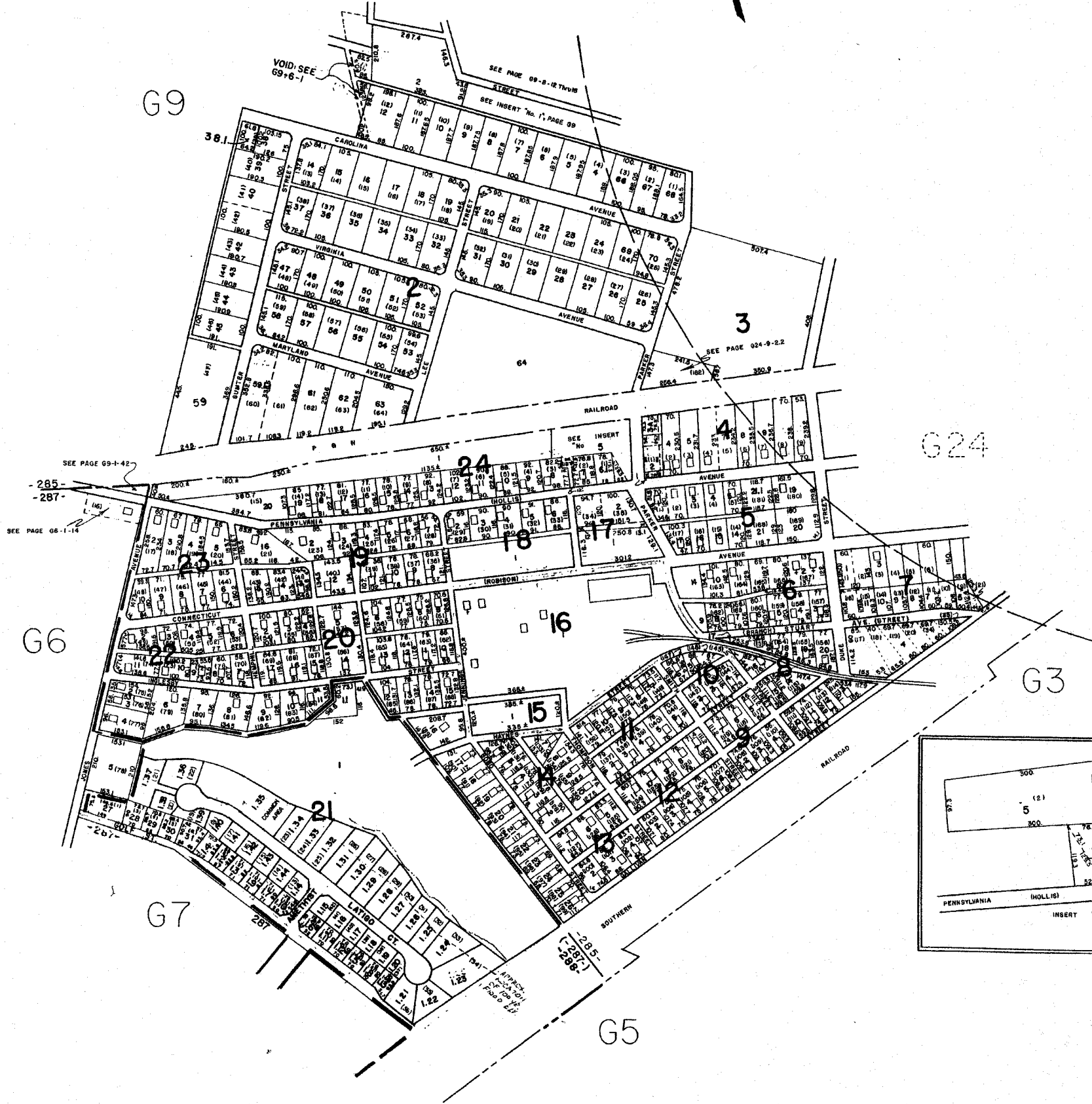
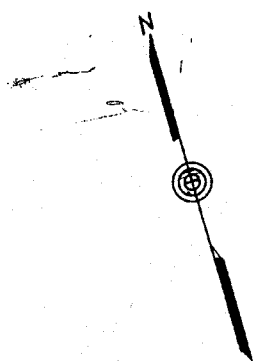
2185



K30

GREATER GREENVILLE TAX MAPS GREENVILLE, S. C.		
TAX DISTRICT	MAP NUMBER	REVISION
287	G7	1





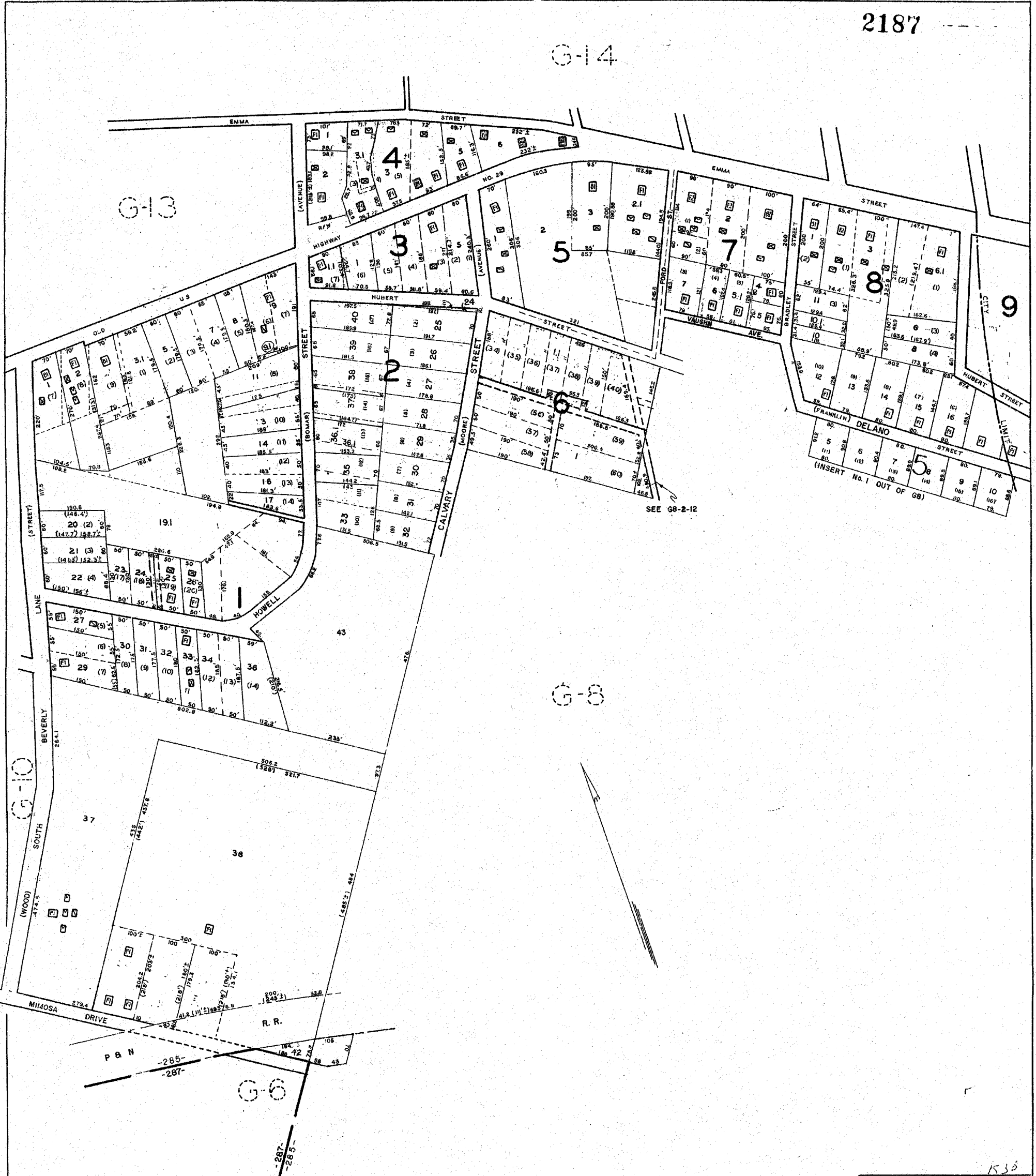
K30

GREATER GREENVILLE TAX MAPS GREENVILLE, S.C.		
TAX DISTRICT	MAP NUMBER	REVISIONS
285	<b>G8</b>	
287		
288		
SCALE, 1" = 800'		INDEX-11

2187

G-14

G-13



P & N -285-  
-287-

G-6

-287-  
-285-

K30

GREATER GREENVILLE TAX MAPS GREENVILLE, S. C.		
TAX DISTRICT	MAP NUMBER	REVISIONS
-287- 285.	<b>G 9</b>	1



430

GREATER GREENVILLE TAX MAPS		
GREENVILLE, S. C.		
TAX DISTRICT	MAP NUMBER	REVISIONS
285	G 10	1
SCALE 1"=100'		INDEX-II
<small>SOUTHERN MAPPING AND ENGINEERING COMPANY</small>		

2189

G-19

G-12



T-17.1

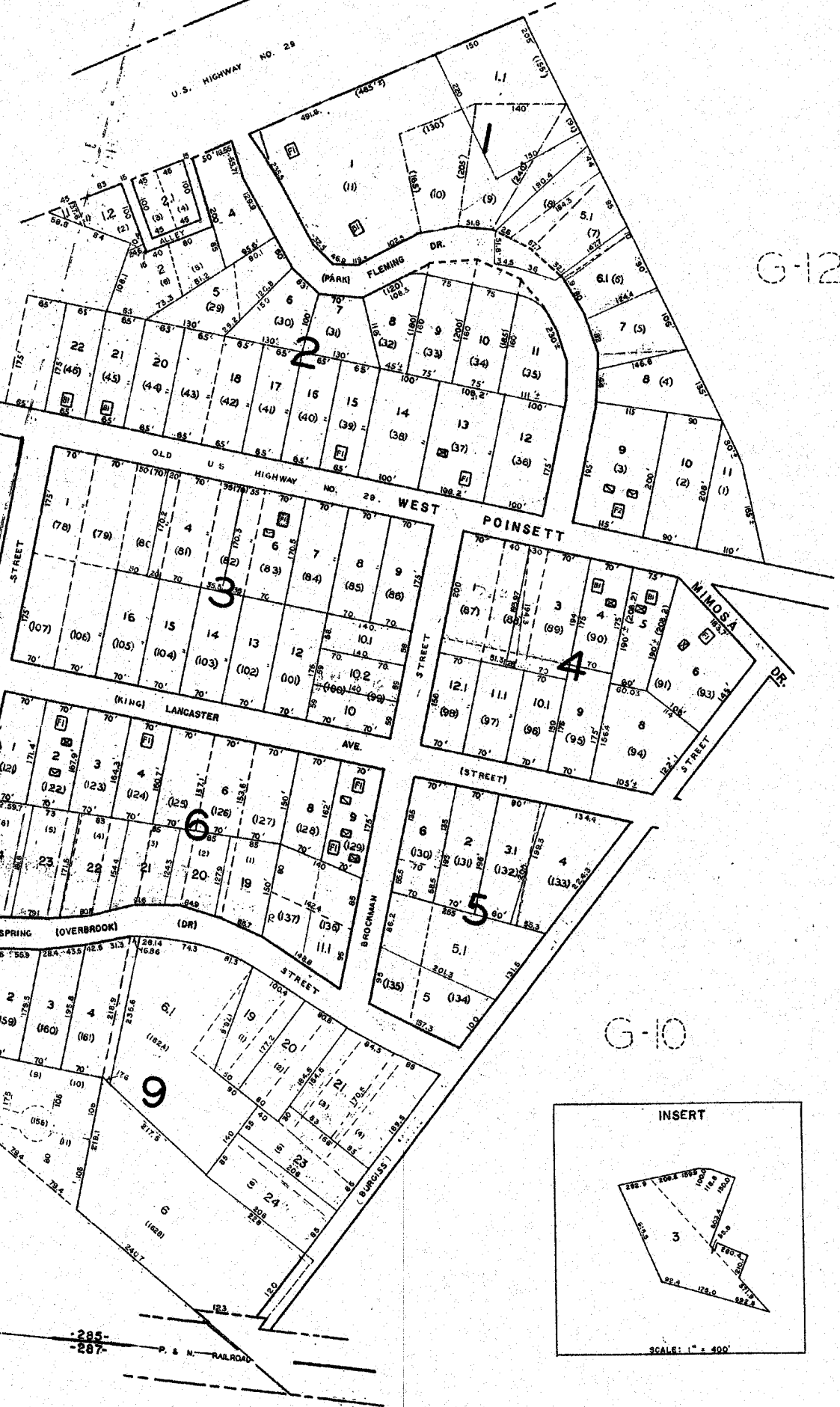
7

3

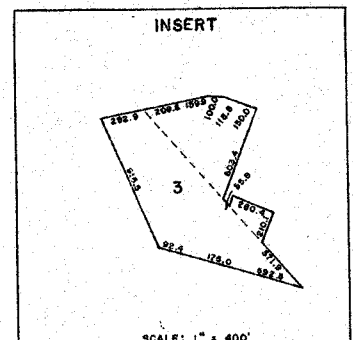
SEE INSERT

G-8

U.S. HIGHWAY NO. 29



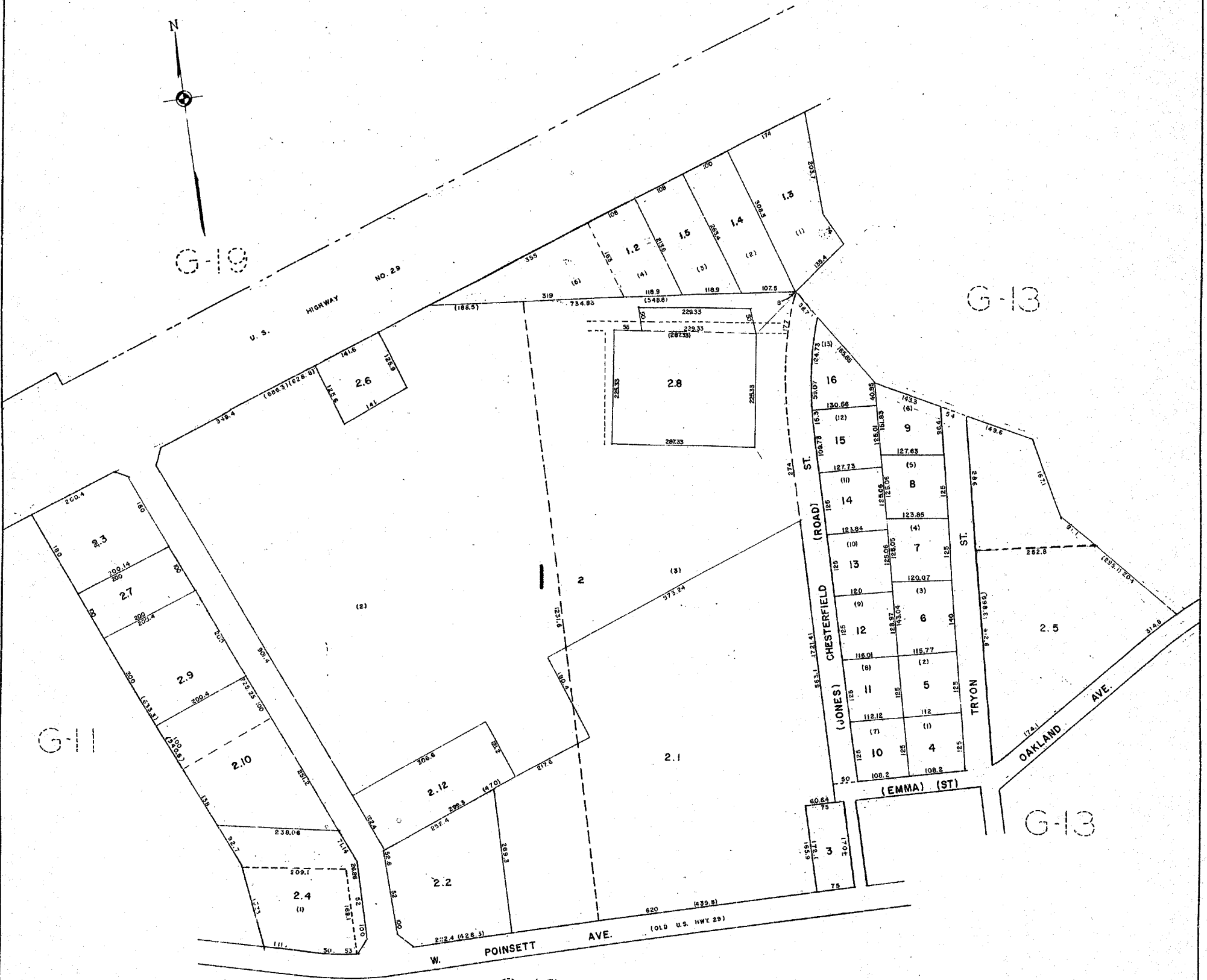
G-10



-285-  
-287-  
P. & N. RAILROAD

K30

GREATER GREENVILLE TAX MAPS GREENVILLE, S. C.		
TAX DISTRICT	MAP NUMBER	REVISIONS
285	G 11	1



WILSON ACRES K30

GREATER GREENVILLE TAX MAPS GREENVILLE, S. C.		
TAX DISTRICT	MAP NUMBER	REVISIONS
285	<b>G12</b>	
SCALE 1" = 100'		INDEX-II
SOUTHERN SURVEYING AND ENGINEERING COMPANY GREENSBORO, N. C.		

2191

G-19

U.S. HIGHWAY NO. 29



G14

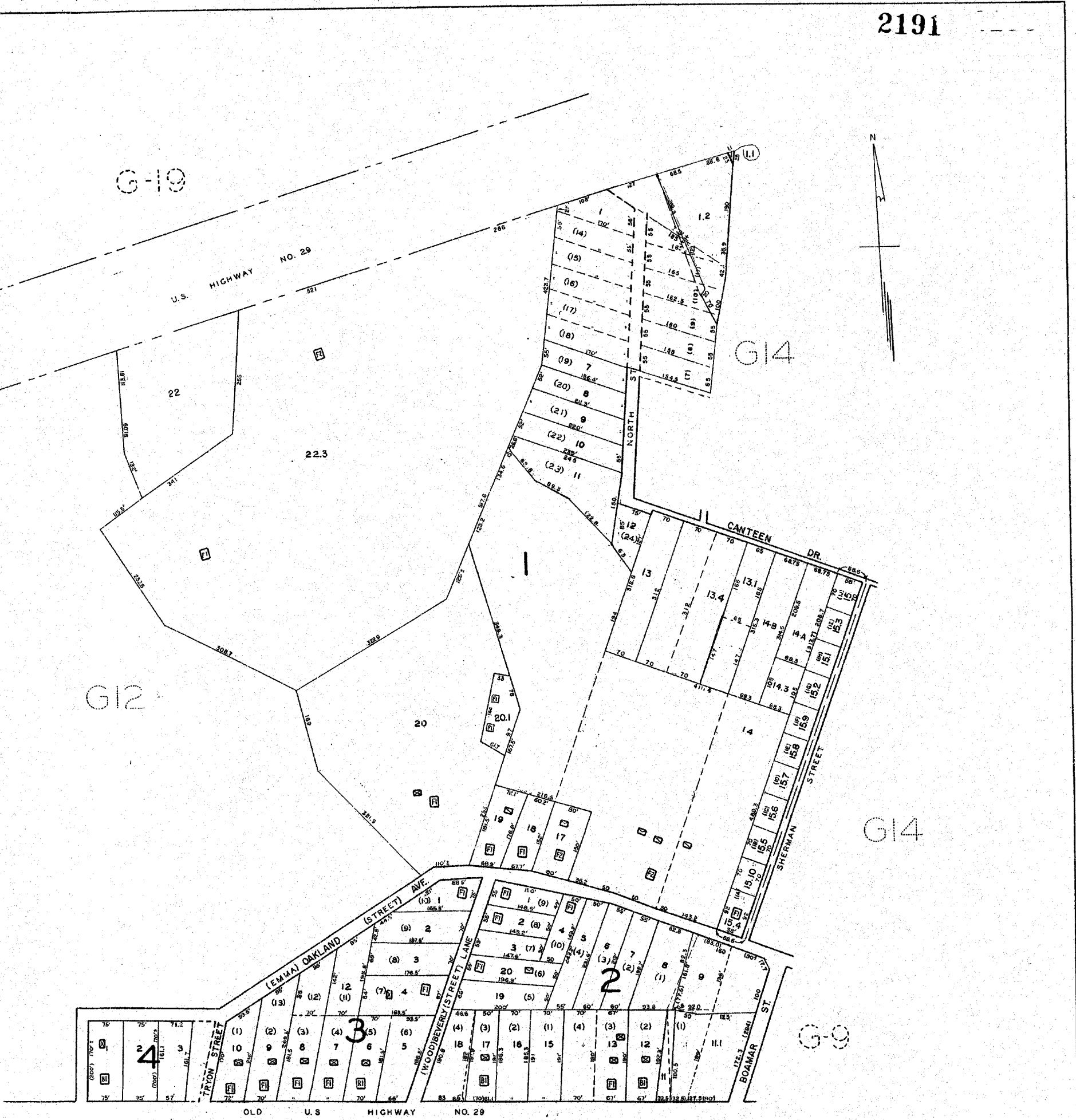
G12

G14

G-9

G10

G-9

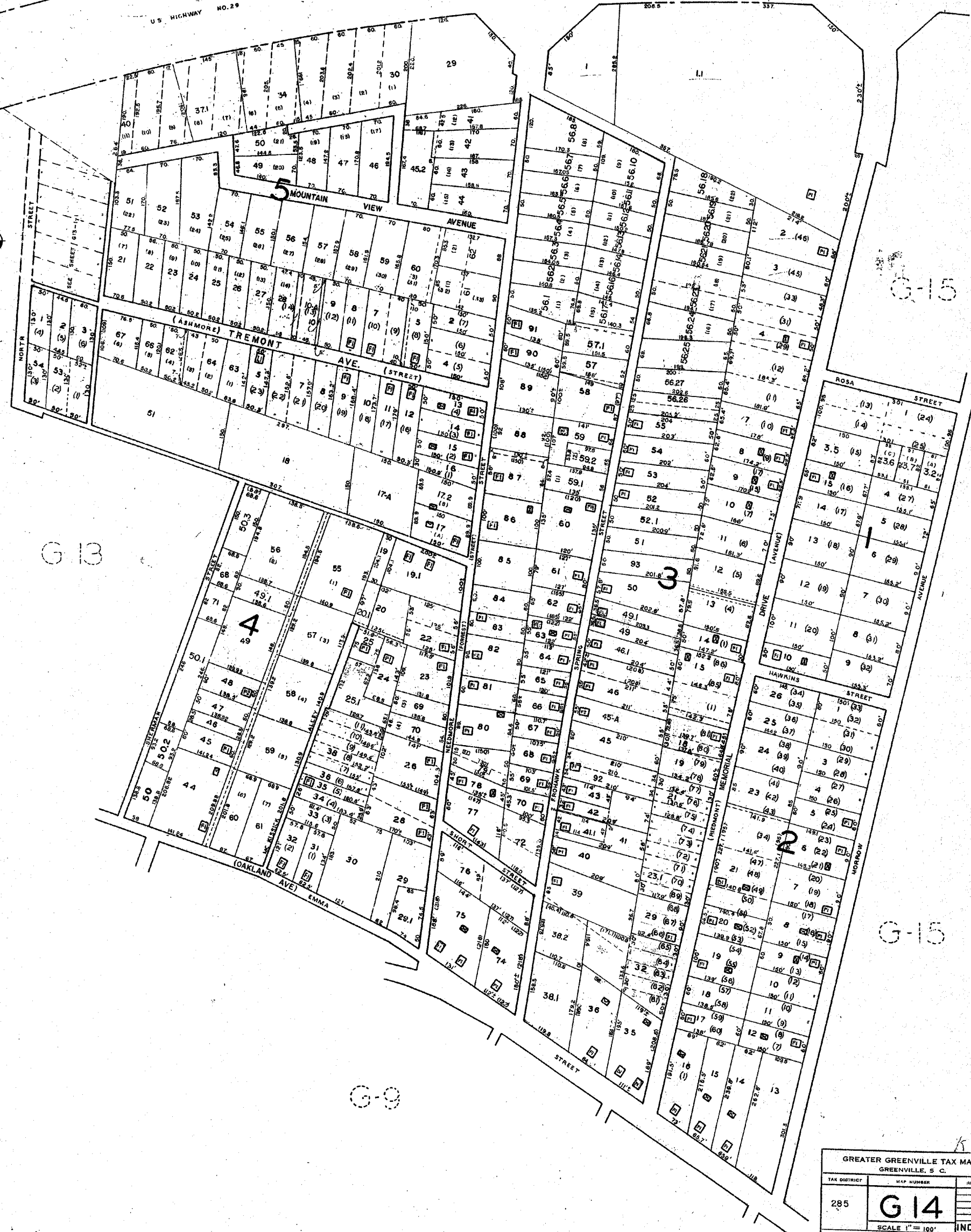


K30

GREATER GREENVILLE TAX MAPS GREENVILLE, S. C.		
TAX DISTRICT	MAP NUMBER	REVISIONS
285	G-13	



U.S. HIGHWAY NO. 29



G-13

G-15

G-15

G-9

1530

GREATER GREENVILLE TAX MAPS GREENVILLE, S. C.		
TAX DISTRICT	MAP NUMBER	REVISIONS
285	<b>G14</b>	
SCALE 1" = 100'		INDEX-II

ENGINEERED BY WATKINS AND ASSOCIATES, INC. GREENSBORO, N. C.

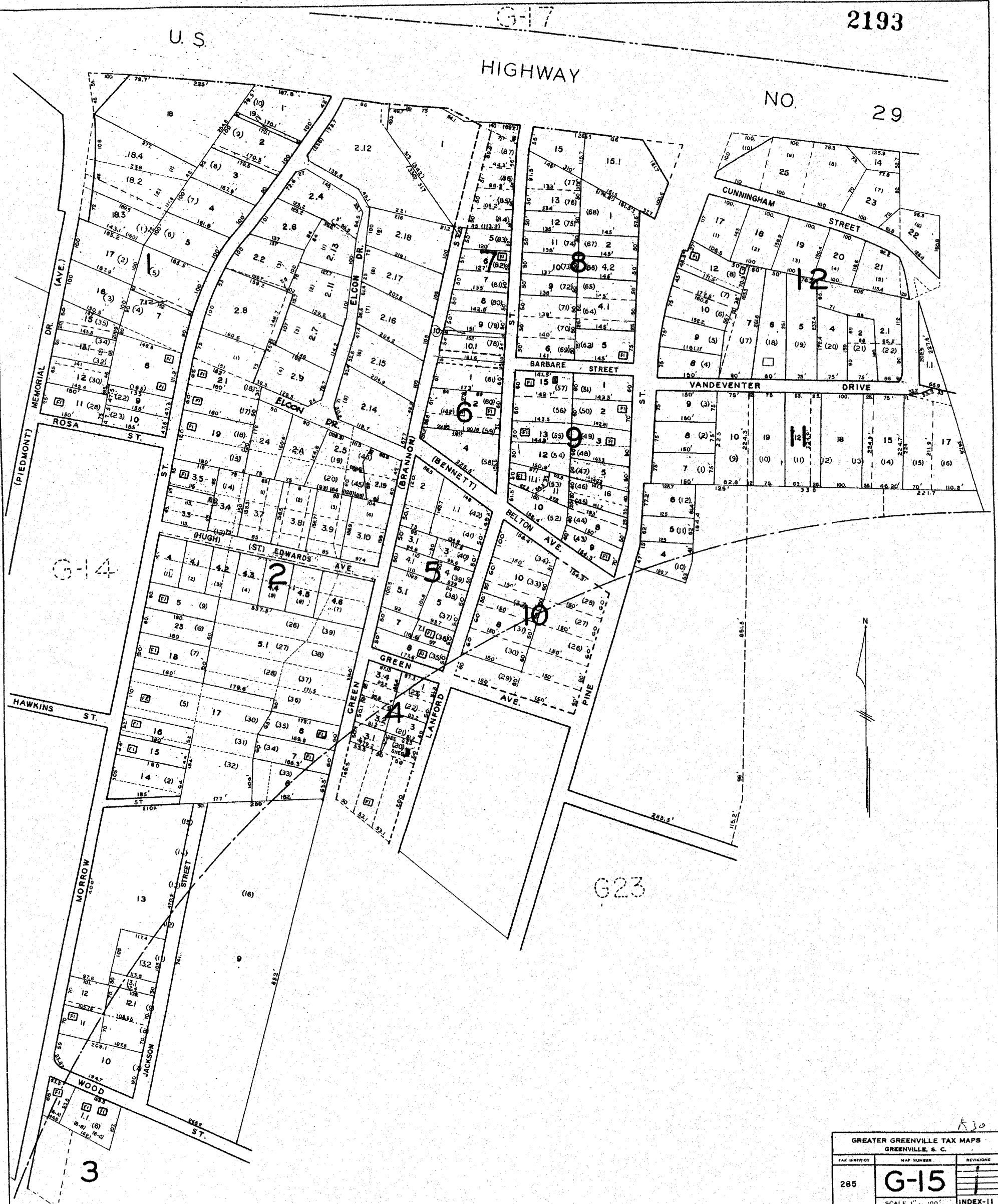
U.S.

G-17

2193

HIGHWAY

NO. 29



G-14

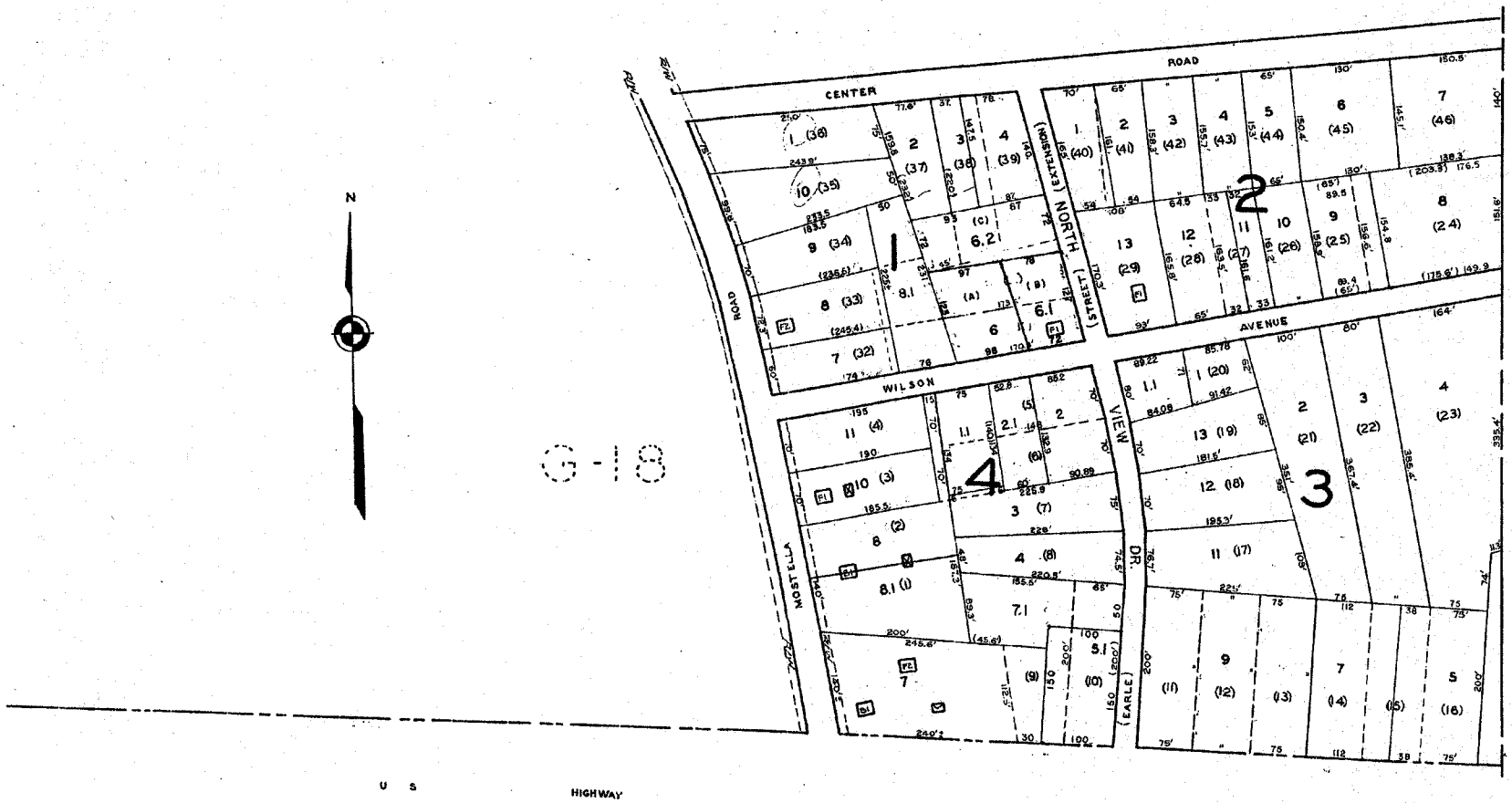
G-23

3

GREATER GREENVILLE TAX MAPS GREENVILLE, S. C.		
TAX DISTRICT	MAP NUMBER	REVISIONS
285	<b>G-15</b>	
SCALE 1" = 100'		INDEX-11



G-18



U S HIGHWAY

NO. 29

G-15



G-29

K30

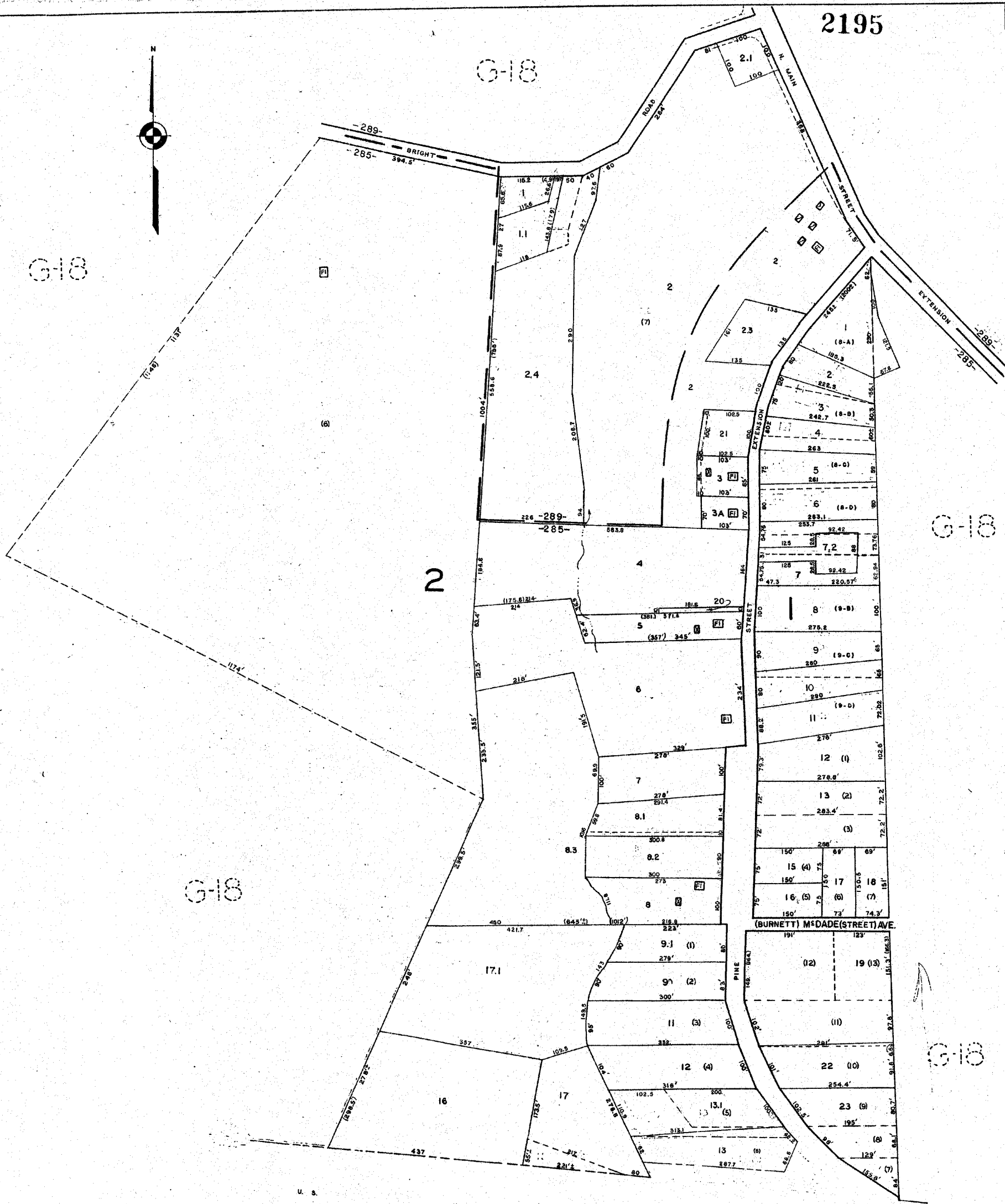
GREATER GREENVILLE TAX MAPS GREENVILLE, S. C.		
TAX DISTRICT	MAP NUMBER	REVISIONS
285	G 16	1
SCALE 1" = 100'		INDEX-II
SOUTHWEST MAPS AND ENGINEERING COMPANY GREENSBORO, N. C.		



G-18

G-18

2195



G-18

G-18

G-18

U. S.

HIGHWAY

NO. 29

G-15

130

GREATER GREENVILLE TAX MAPS GREENVILLE, S. C.		
TAX DISTRICT	MAP NUMBER	REVISIONS
285	G 17	

5362

2196



G-19

SEE G-17

G-16

G-14

G-15

G-16

GREATER GREENVILLE TAX MAPS		
GREENVILLE, S. C.		
TAX DISTRICT	MAP NUMBER	REVISIONS
285	<b>G 18</b>	
289		
SCALE 1" = 200'		INDEX-II

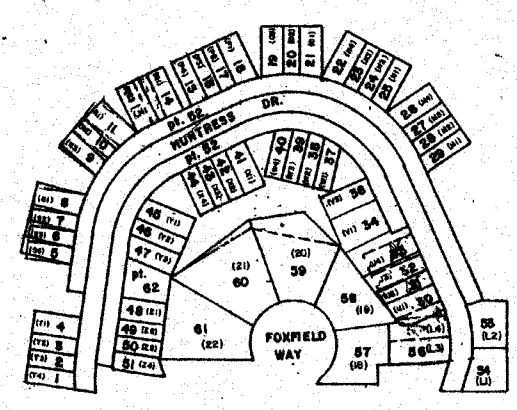
SOUTHERN MAPPIERS AND ENGINEERS & CONTRACTORS  
GREENSBORO, N. C.

2197



G18

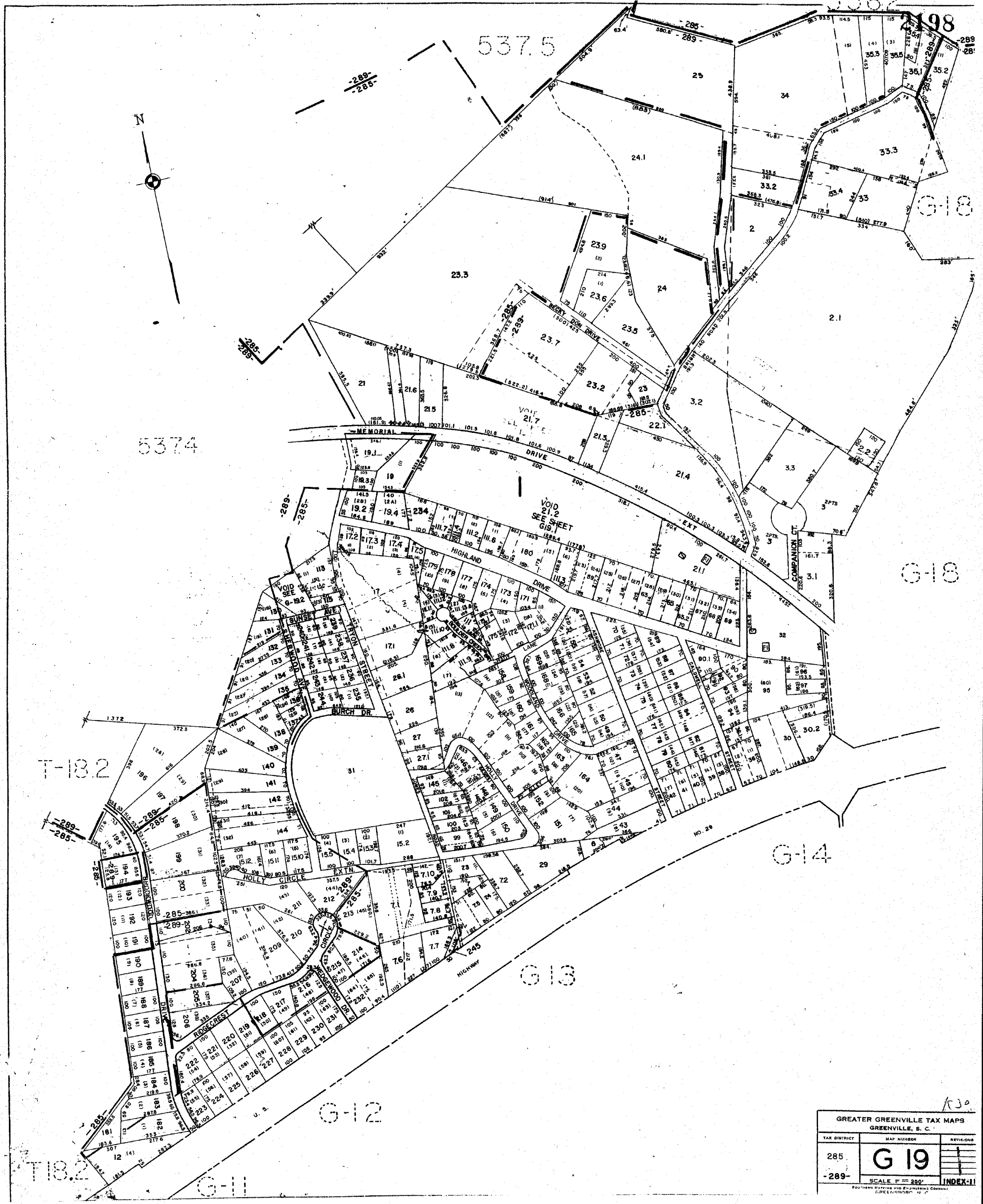
G18



G18

FOR DISTANCES SEE  
 FOXFIELD ph.2  
 PLAT 39-W-12  
 40-J-38

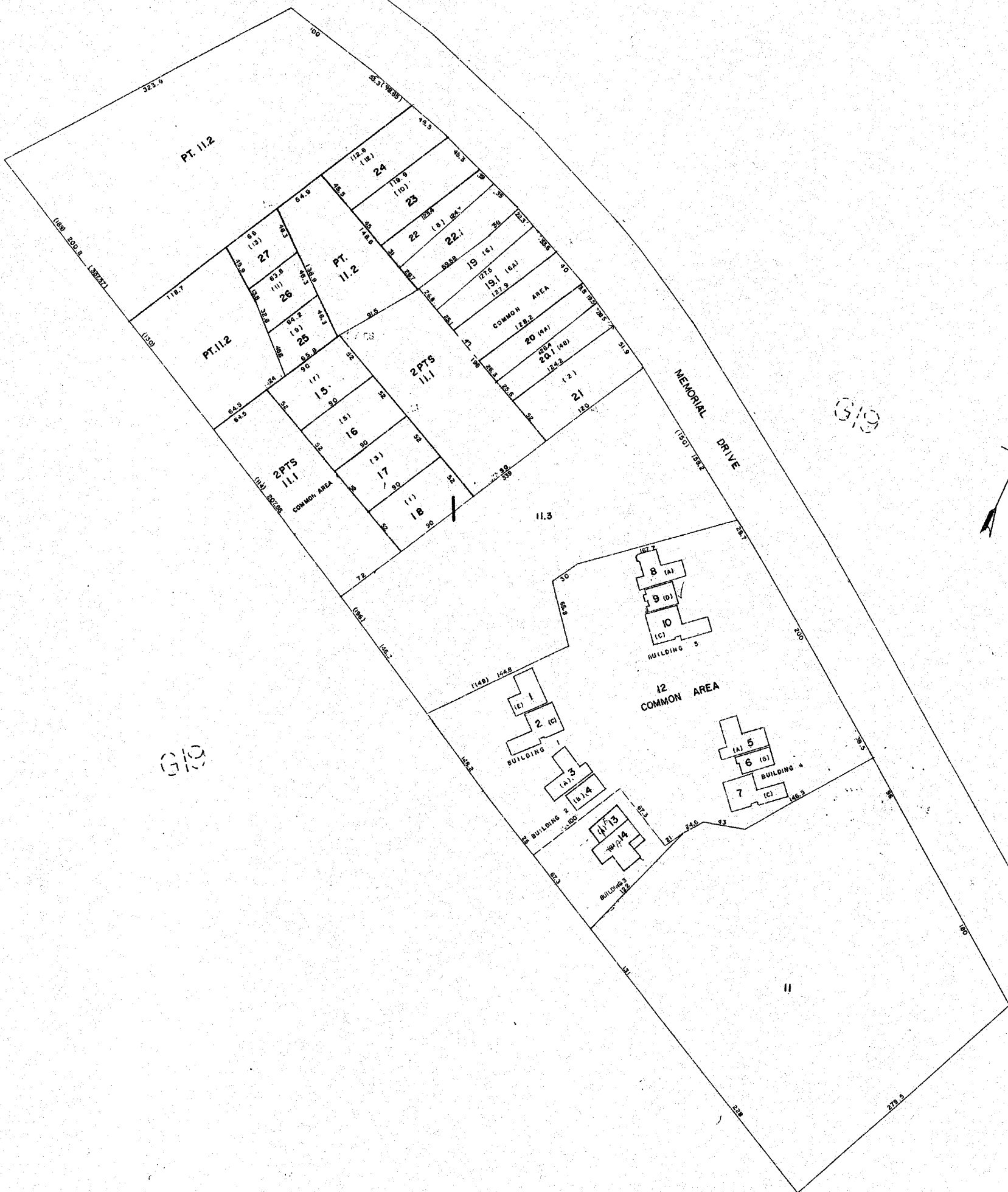
GREENVILLE COUNTY TAX MAPS GREENVILLE, S.C.		
TAX DISTRICT	MAP NUMBER	REVISIONS
-285-	G18.1	
SCALE 1" = 100'		INDEX-11



GREATER GREENVILLE TAX MAPS GREENVILLE, S. C.		
TAX DISTRICT	MAP NUMBER	REVISIONS
285	<b>G 19</b>	
-289-	SCALE 1" = 200'	INDEX-II

Southern Map and Engineering Company  
GREENVILLE, S. C.

2199

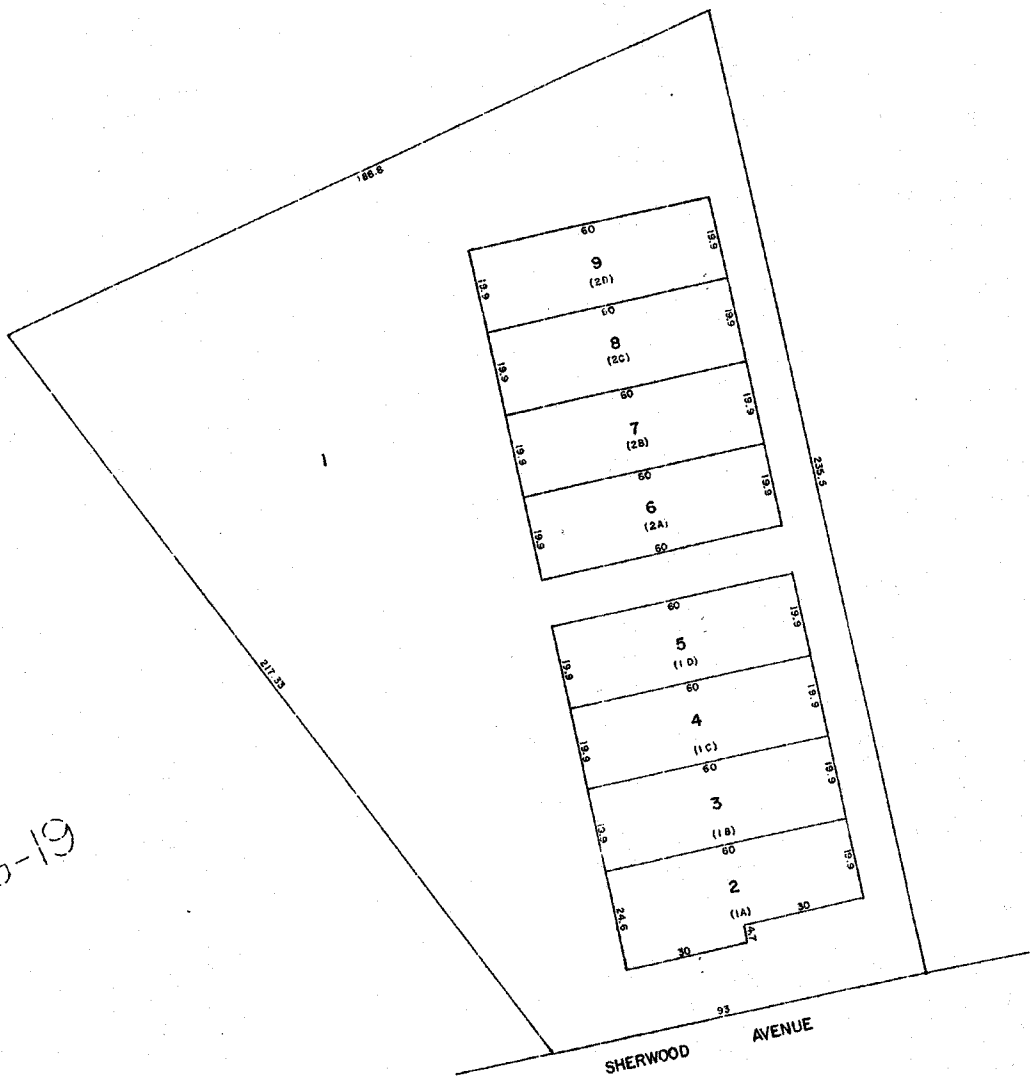


HILLINGTON PLACE - PHASE I		
GREENVILLE COUNTY TAX MAPS		
GREENVILLE, S. C.		
TAX DISTRICT	MAP NUMBER	REVISIONS
285-	G19.1	K3D
SCALE: 1" = 50'		DRAWN BY: J. H. HAYES, II

537.4

G-19

G-19



SHERWOOD TOWNHOUSES  
GREENVILLE COUNTY TAX MAPS  
GREENVILLE, S. C.

TAX DISTRICT	MAP NUMBER	REVISIONS
	G-19.2	✓

- 285 - SCALE 1" = 20' INDEX - II



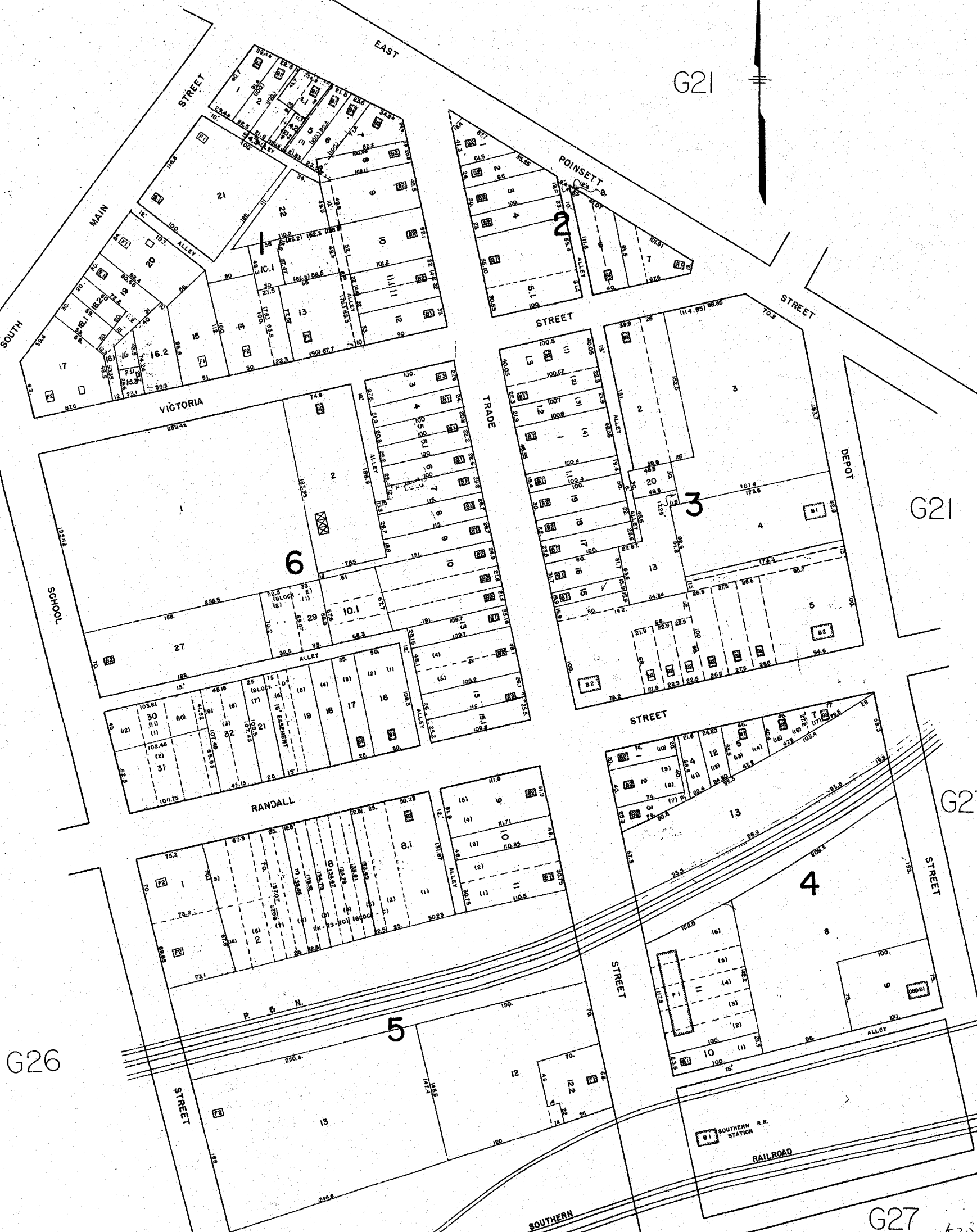
2201



G21

G25

G25



G21

G27

G26

G27 k30

CITY OF GREER TAX MAPS GREER, S.C.		
TAX DISTRICT	MAP NUMBER	REVISIONS
285	<b>G 20</b>	1

G26



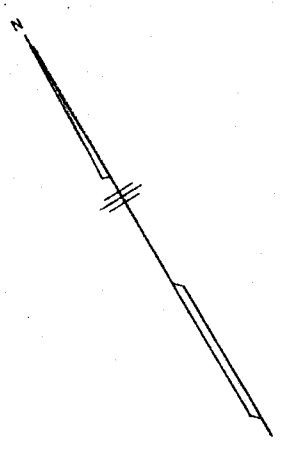
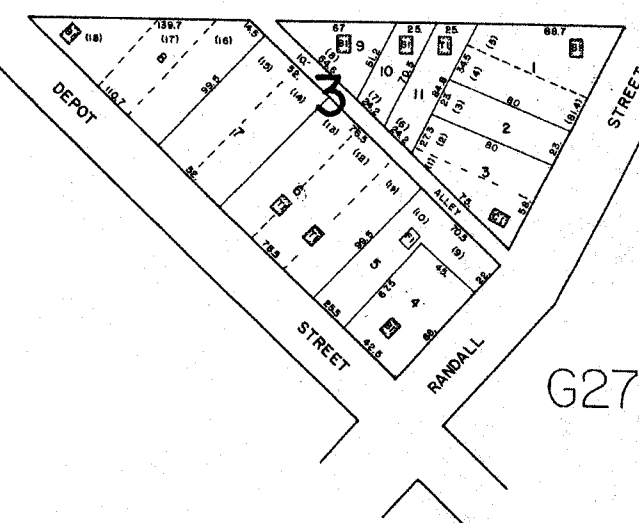
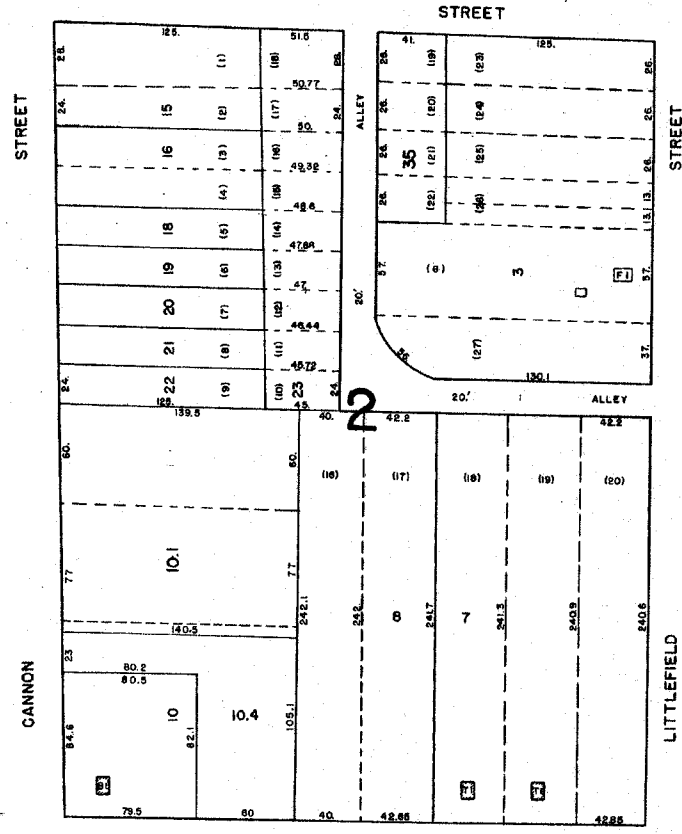
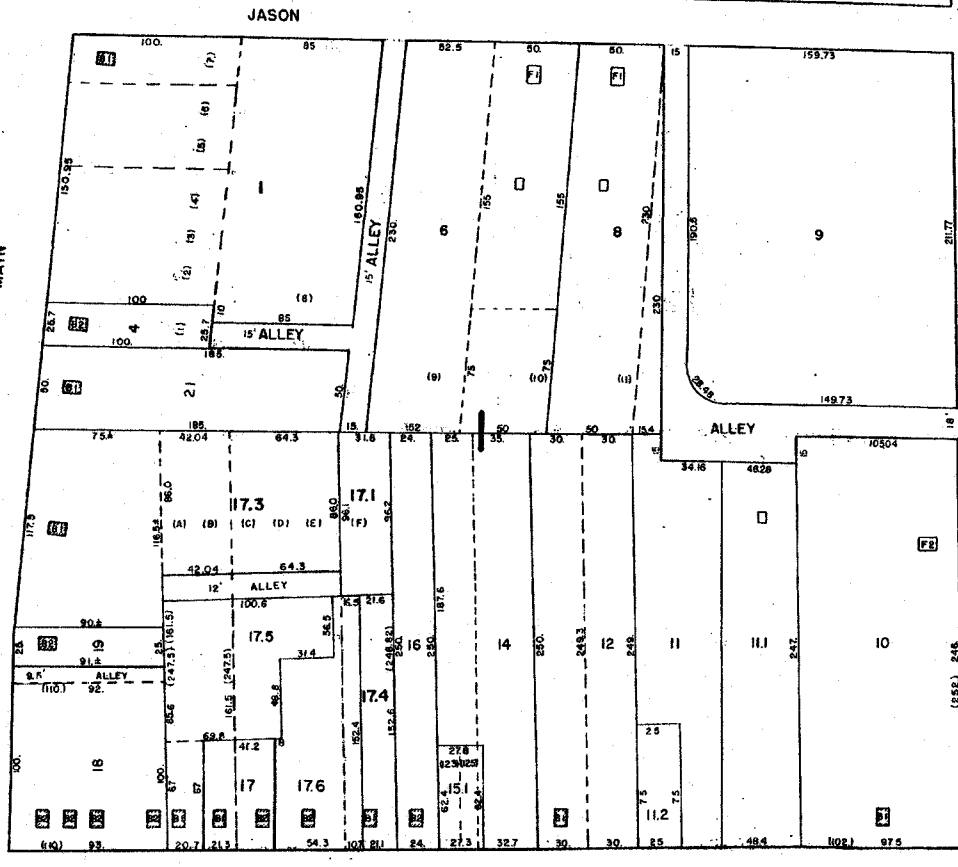
G22

G29

G28

G20

G27



K30

CITY OF GREER TAX MAPS GREER, S. C.		
TAX DISTRICT	MAP NUMBER	REVISIONS
285	<b>G 21</b>	<b>I</b>
SCALE: 1" = 50'		INDEX-II



G16

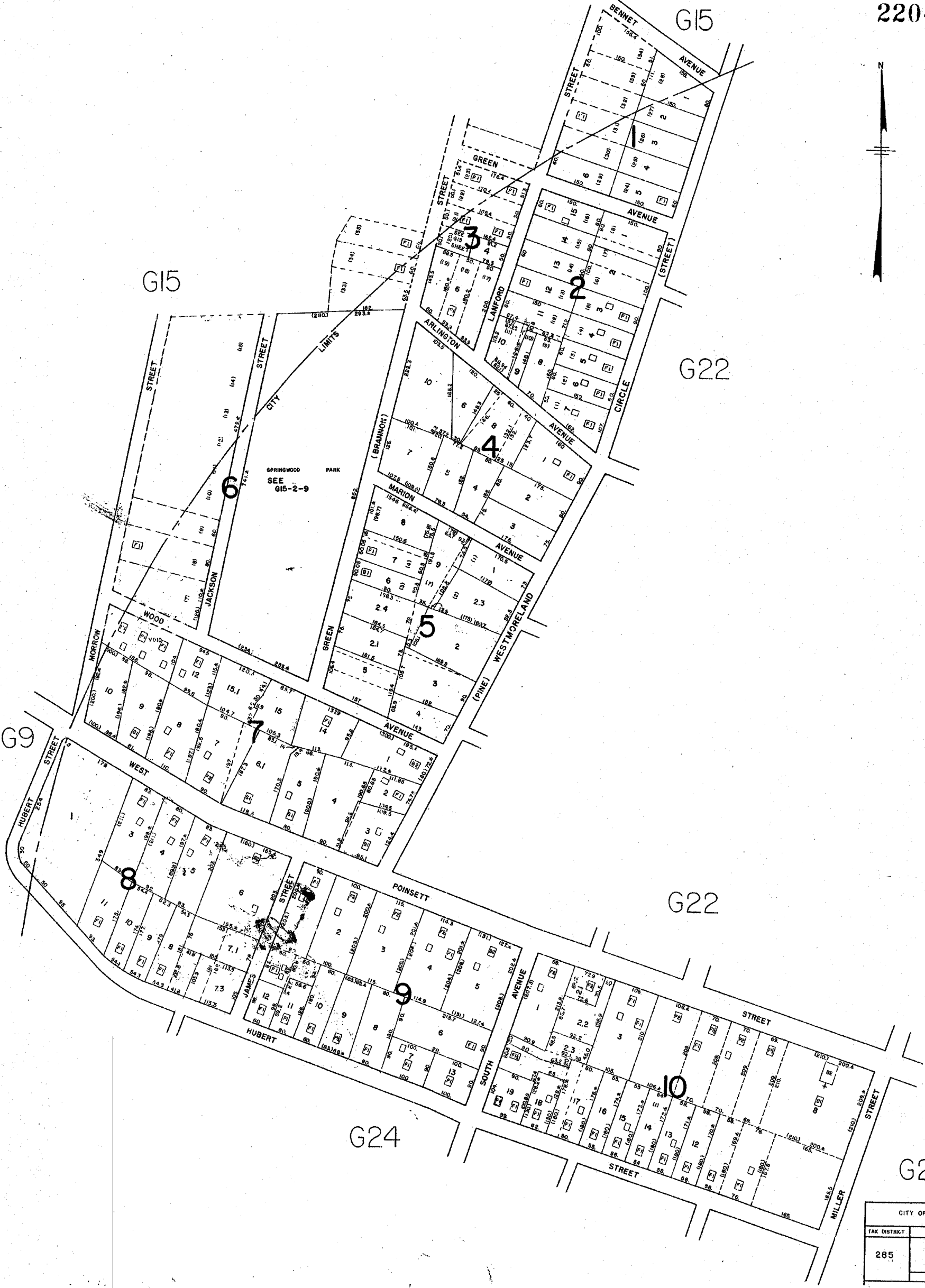
SEE PAGE G15-11-4

G29

G23



CITY OF GREER TAX MAPS GREER, S. C.		
TAX DISTRICT	MAP NUMBER	REVISIONS
285	G22	1



K30

CITY OF GREER TAX MAPS GREER, S. C.		
TAX DISTRICT	MAP NUMBER	REVISIONS
285	<b>G23</b>	1
SCALE: 1" = 100'		INDEX-11

2205



G23

G25

G26

G8

8

2

3

4

5

6

9

10

12

13

14

G8



K3:0

CITY OF GREER TAX MAPS GREER, S. C.		
TAX DISTRICT	MAP NUMBER	REVISIONS
285	G 24	1

G22

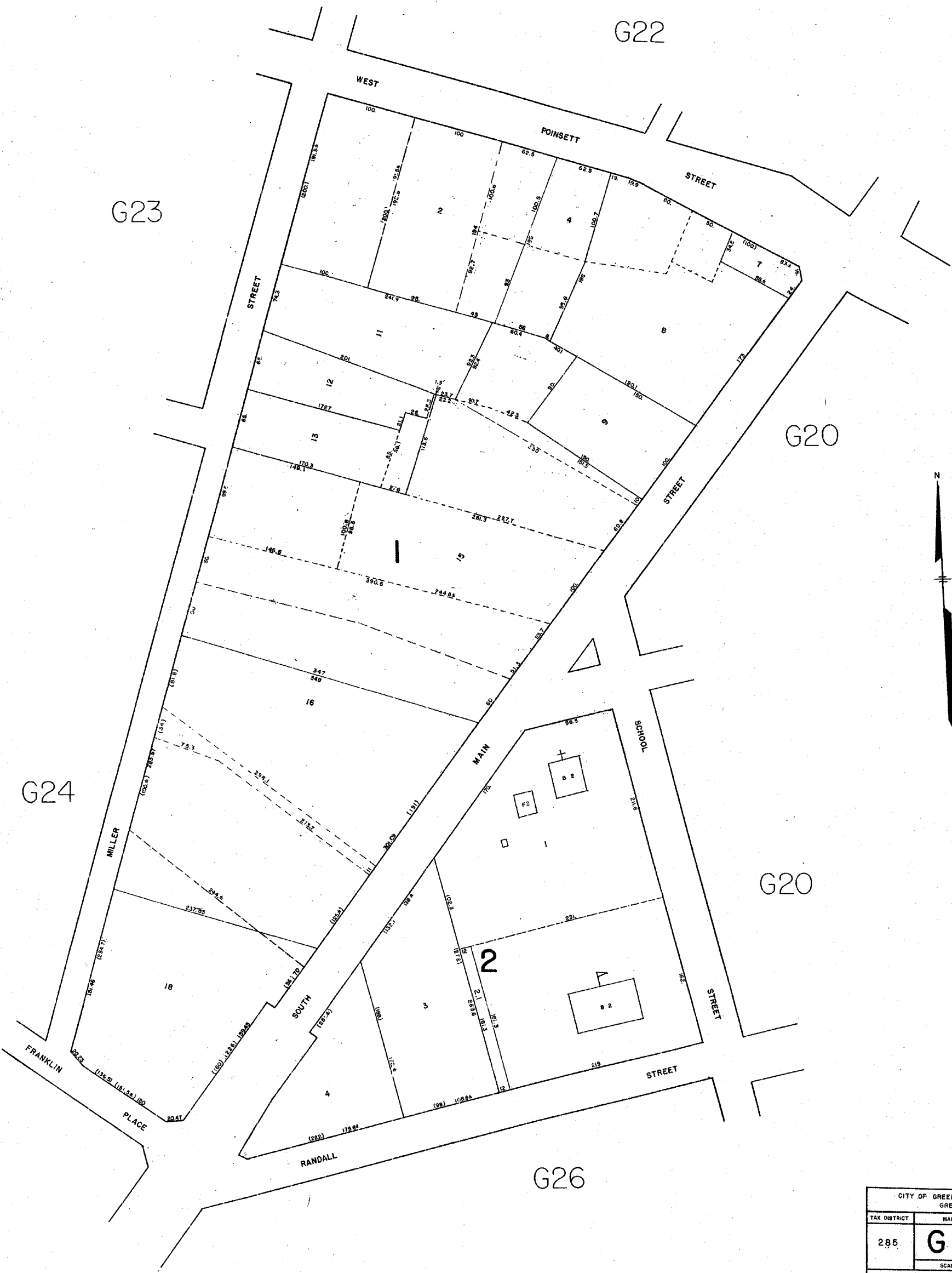
G23

G20

G24

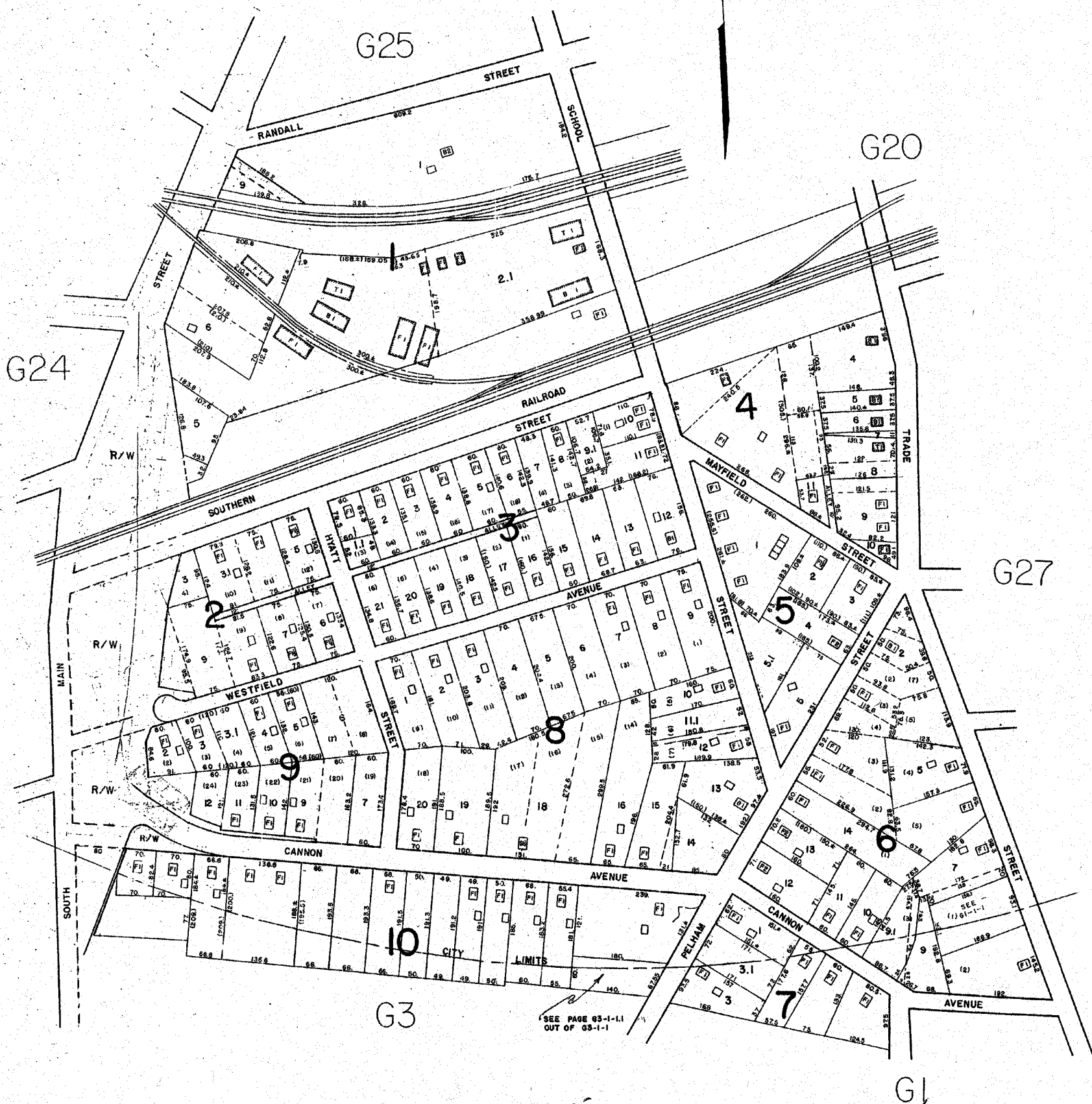
G20

G26



K30

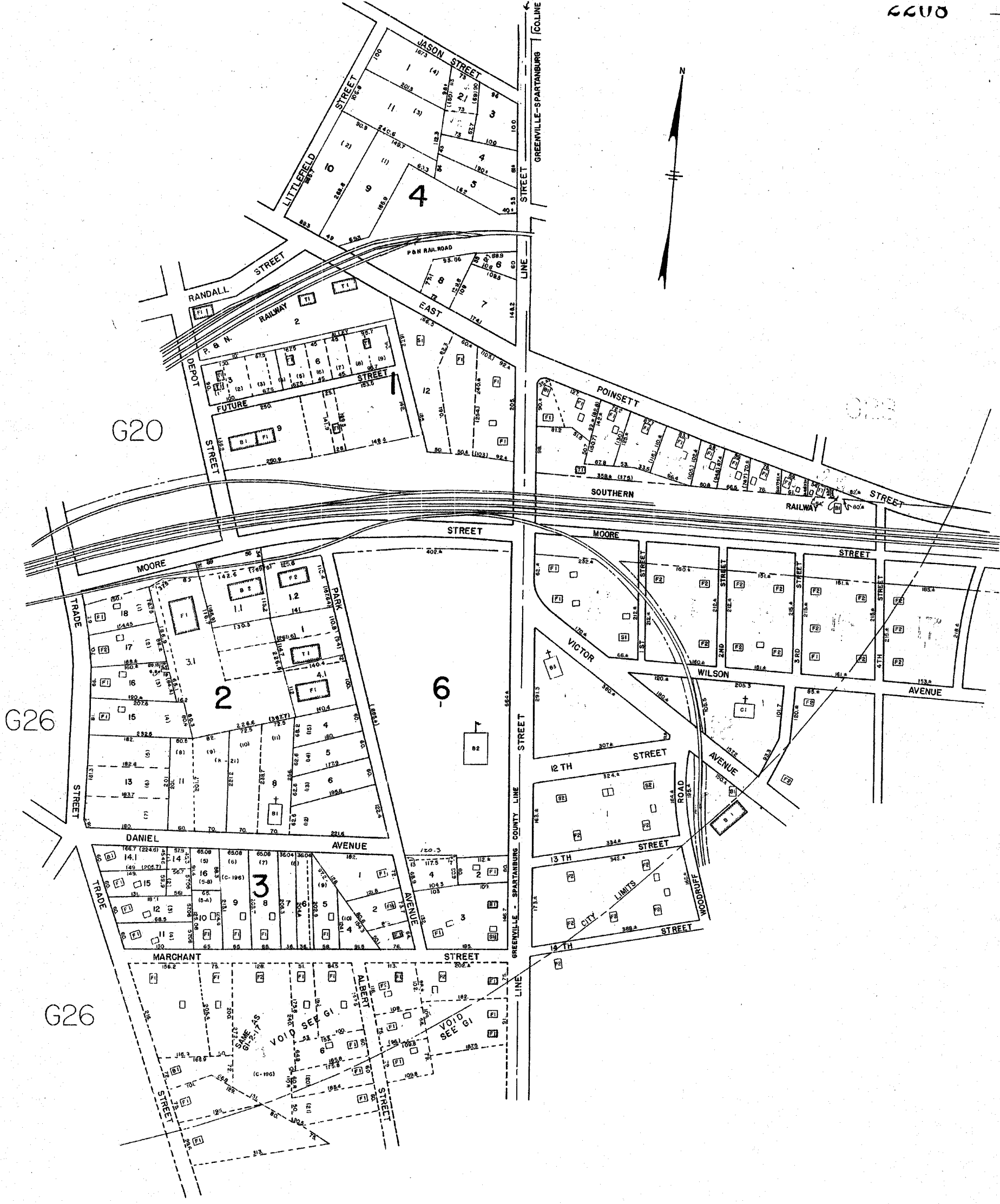
CITY OF GREER TAX MAPS GREER, S. C.		
TAX DISTRICT	MAP NUMBER	REVISIONS
285	<b>G 25</b>	1
SCALE, 1" = 50'		INDEX - II



K30

CITY OF GREER TAX MAPS GREER, S. C.		
TAX DISTRICT	MAP NUMBER	REVISIONS
285	<b>G 26</b>	





G20

G26

G26

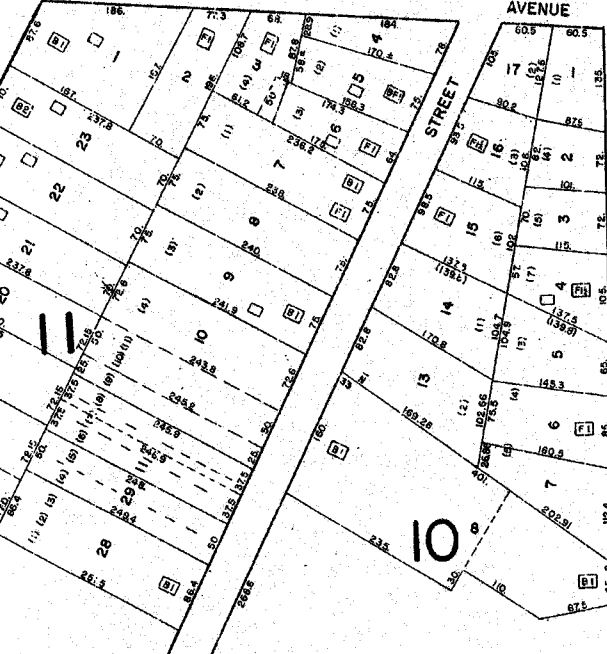
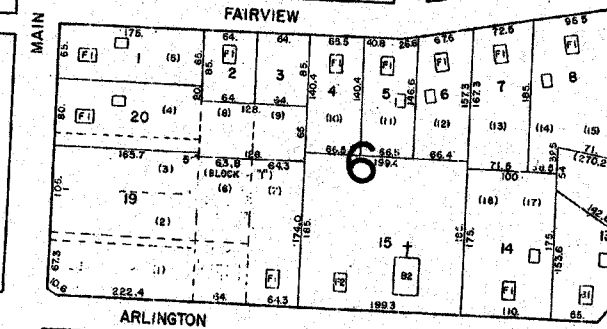
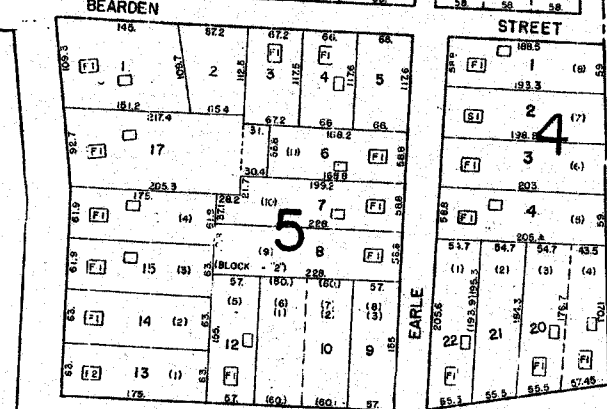
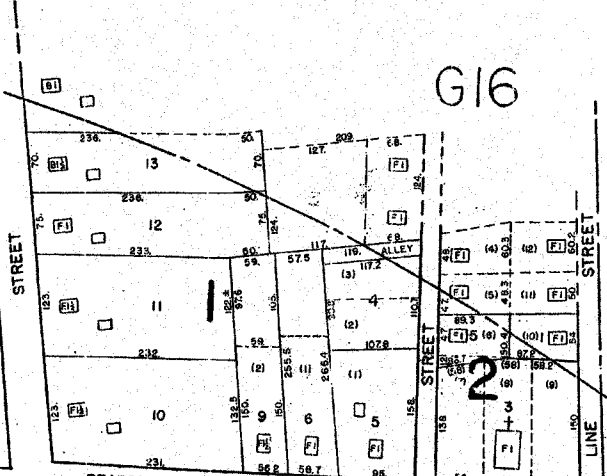
1530

CITY OF GREER TAX MAPS GREER, S. C.		
TAX DISTRICT	MAP NUMBER	REVISIONS
285 GREER SCHOOL SPARTANBURG COUNTY	<b>G27</b>	1
SCALE 1"=100'		INDEX-II

2209

G16

G22



G28

G21

G28

CITY OF GREER TAX MAPS GREER, S. C.		
TAX DISTRICT	MAP NUMBER	REVISIONS
285 GREER SCHOOL SPARTANBURG	G29	1

130



M 8.4

M 3.2

SEE M2.2  
10.9

ROAD

LAURENS

JENKINS STREET

HYDE CIRCLE

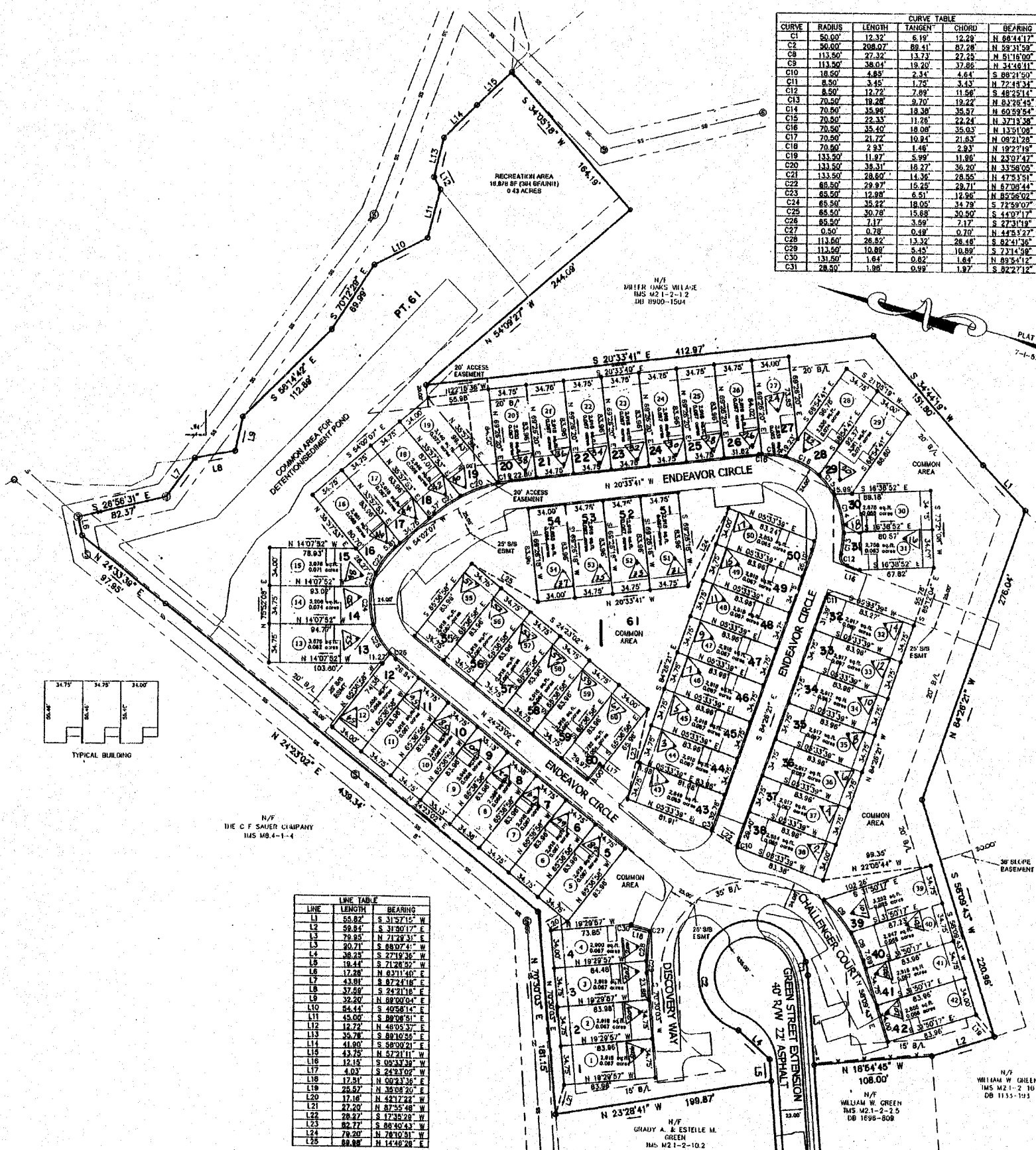
N

GREATER GREENVILLE TAX MAPS GREENVILLE, S. C.		
TAX DISTRICT	MAP	NUMBER
-799-	M	2.1
SCALE: 1" = 100'		INDEX

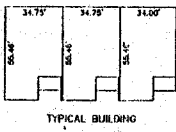
M 3.1

M 3.2





CURVE	RADIUS	LENGTH	TANGENT	CHORD	BEARING	DELTA
C1	50.00'	12.32'	6.19'	12.29'	N 89°41'17" E	14°06'49"
C2	50.00'	208.07'	88.41'	87.28'	N 58°31'58" W	2°18'22.44"
C3	113.50'	27.52'	13.73'	27.25'	N 81°16'00" E	13°47'27"
C4	113.50'	38.04'	19.20'	37.86'	N 24°48'11" E	18°12'10"
C10	18.50'	4.83'	2.34'	4.64'	S 88°21'53" W	14°23'38"
C11	8.50'	3.45'	1.76'	3.43'	N 72°43'34" W	2°15'24"
C12	8.50'	12.72'	7.09'	11.56'	S 48°25'14" W	85°43'09"
C13	70.50'	18.28'	9.70'	18.22'	N 82°28'45" E	12°40'06"
C14	70.50'	35.86'	18.38'	35.57'	N 63°38'54" E	29°13'32"
C15	70.50'	22.33'	11.28'	22.24'	N 37°13'28" E	18°08'54"
C16	70.50'	35.40'	18.08'	35.03'	N 135°1'00" E	28°46'11"
C17	70.50'	21.72'	10.84'	21.63'	N 08°21'28" W	17°48'32"
C18	70.50'	7.93'	4.48'	7.93'	N 192°2'18" W	02°22'45"
C19	133.50'	11.87'	5.99'	11.86'	N 43°07'47" W	05°08'12"
C20	133.50'	38.31'	19.27'	38.20'	N 33°58'00" W	15°15'00"
C21	133.50'	28.80'	14.36'	28.55'	N 47°53'51" W	12°16'32"
C22	85.50'	29.87'	15.25'	29.71'	N 67°08'44" W	26°13'13"
C23	85.50'	12.88'	6.51'	12.86'	N 85°58'02" W	11°21'22"
C24	85.50'	35.22'	18.00'	34.78'	S 72°59'07" W	30°48'20"
C25	85.50'	30.78'	15.88'	30.50'	S 44°07'17" W	28°38'21"
C26	85.50'	7.17'	3.59'	7.17'	S 27°31'19" W	06°16'34"
C27	0.50'	0.78'	0.48'	0.70'	N 44°53'27" E	82°59'41"
C28	113.50'	26.52'	13.32'	26.48'	S 82°41'36" W	13°23'22"
C29	113.50'	10.88'	5.45'	10.89'	S 73°14'56" W	02°28'33"
C30	133.50'	1.64'	0.82'	1.64'	N 89°34'17" W	0°42'51"
C31	28.50'	1.98'	0.99'	1.97'	S 82°27'12" E	03°38'10"



LINE	LENGTH	BEARING
L1	55.82'	S 31°57'15" W
L2	59.84'	S 31°50'17" E
L3	79.85'	N 71°29'31" E
L4	80.71'	S 88°07'41" W
L5	38.23'	S 77°12'26" W
L6	19.44'	S 71°28'52" W
L7	17.28'	N 82°11'40" E
L8	43.81'	S 87°24'18" E
L9	37.58'	S 83°21'14" E
L10	32.50'	S 88°00'04" E
L11	84.44'	S 40°58'14" E
L12	45.00'	S 88°08'51" E
L13	12.72'	N 48°02'37" E
L14	25.78'	S 88°10'35" E
L15	41.90'	S 88°00'21" E
L16	43.75'	N 57°21'11" W
L17	12.15'	S 09°37'38" W
L18	4.03'	S 24°31'07" W
L19	17.91'	N 00°21'36" E
L20	25.57'	N 30°58'20" E
L21	17.18'	N 42°12'22" W
L22	27.20'	N 87°55'48" W
L23	28.27'	S 17°35'28" W
L24	82.77'	S 88°40'43" W
L25	78.20'	N 78°10'31" W
L26	88.88'	N 14°48'28" E

N/F  
DIE C F SAUER COMPANY  
IAS M8.4-1-4

N/F  
MERRILL JAMES WILKIE  
IMS M2.1-2-1.2  
DB 1100-1504

N/F  
WILLIAM W GREEN  
IMS M2.1-2-2.5  
DB 1155-1153

N/F  
GRADY A. ESTELLE M.  
GREEN  
IMS M2.1-2-10.2

WHISPERING OAKS  
GREENVILLE COUNTY TAX MAPS  
GREENVILLE, S. C.

TAX DISTRICT	MAP NUMBER	REVISIONS

M2.2

M-3.2

M-4.1

M-2.1

M-8.1



GREENVILLE COUNTY TAX MAPS			
GREENVILLE, S. C.			
TAX DISTRICT	MAP NUMBER	REVISIONS	
-799-	M 3.1		
SCALE 1" = 100'			INDEX-15

2213

M 8.4

M4.5

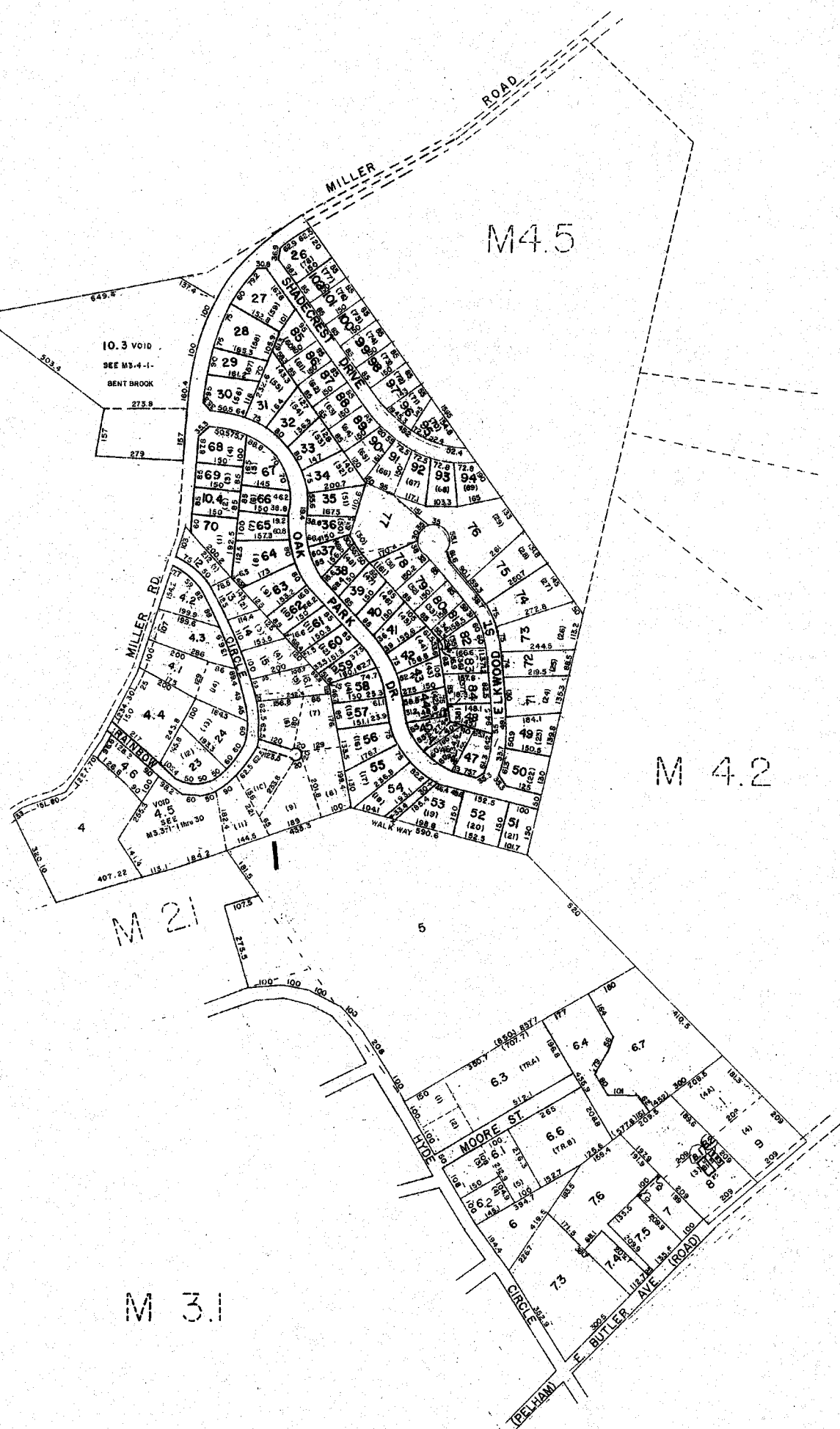
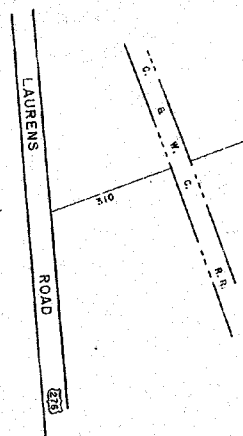
M 2.1

M 4.2

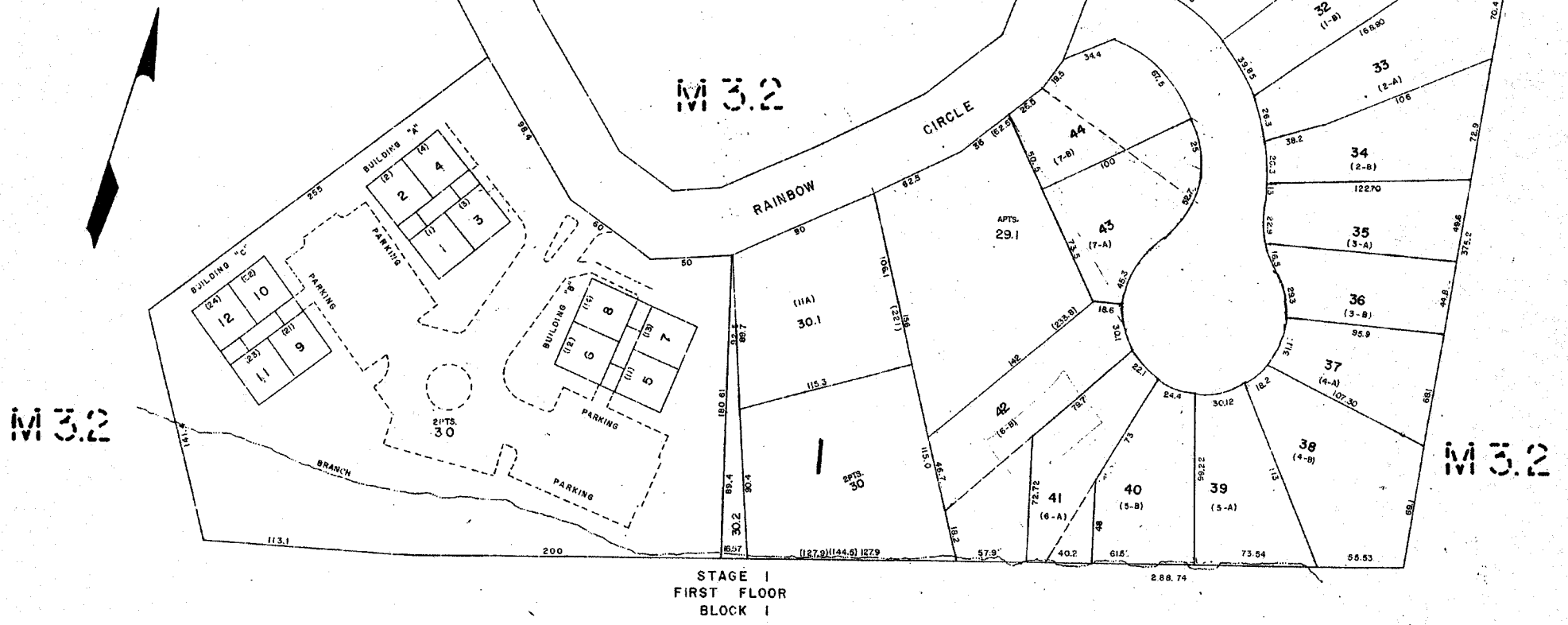
M 2.1

M 3.1

M 4.1

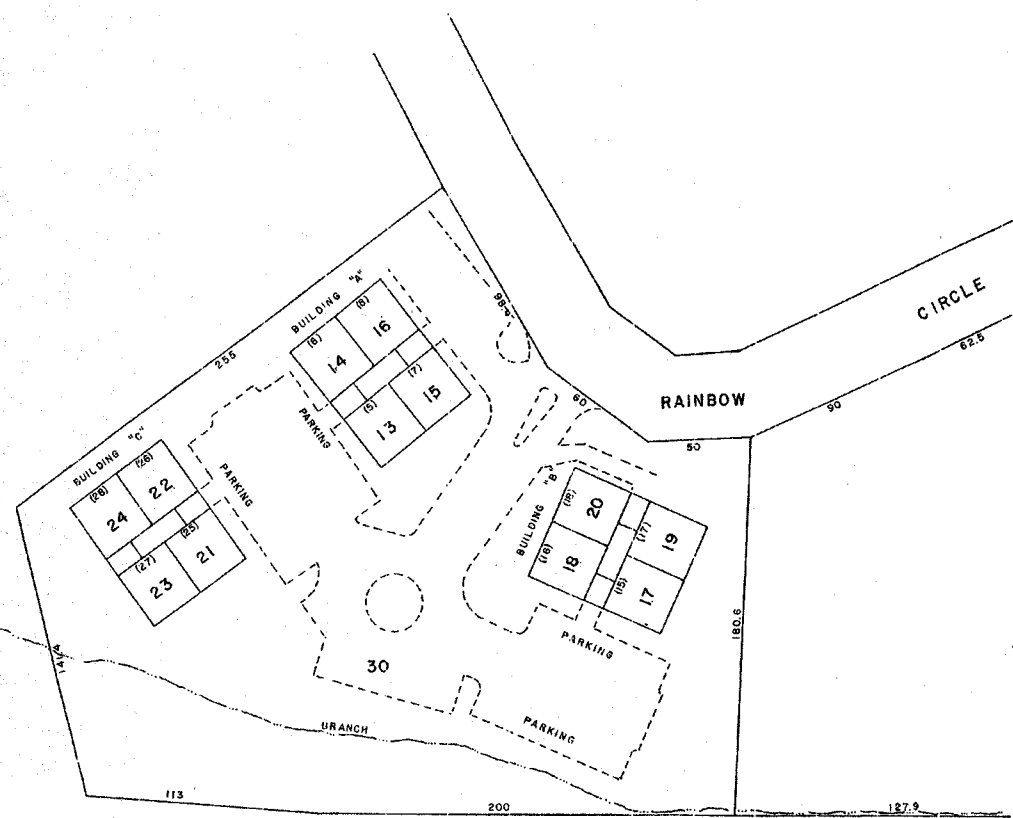


GREATER GREENVILLE TAX MAPS	
GREENVILLE, S. C.	
TAX DISTRICT	MAP NUMBER
799	M 3.2
SCALE 1" = 200'	
INDEX-15	

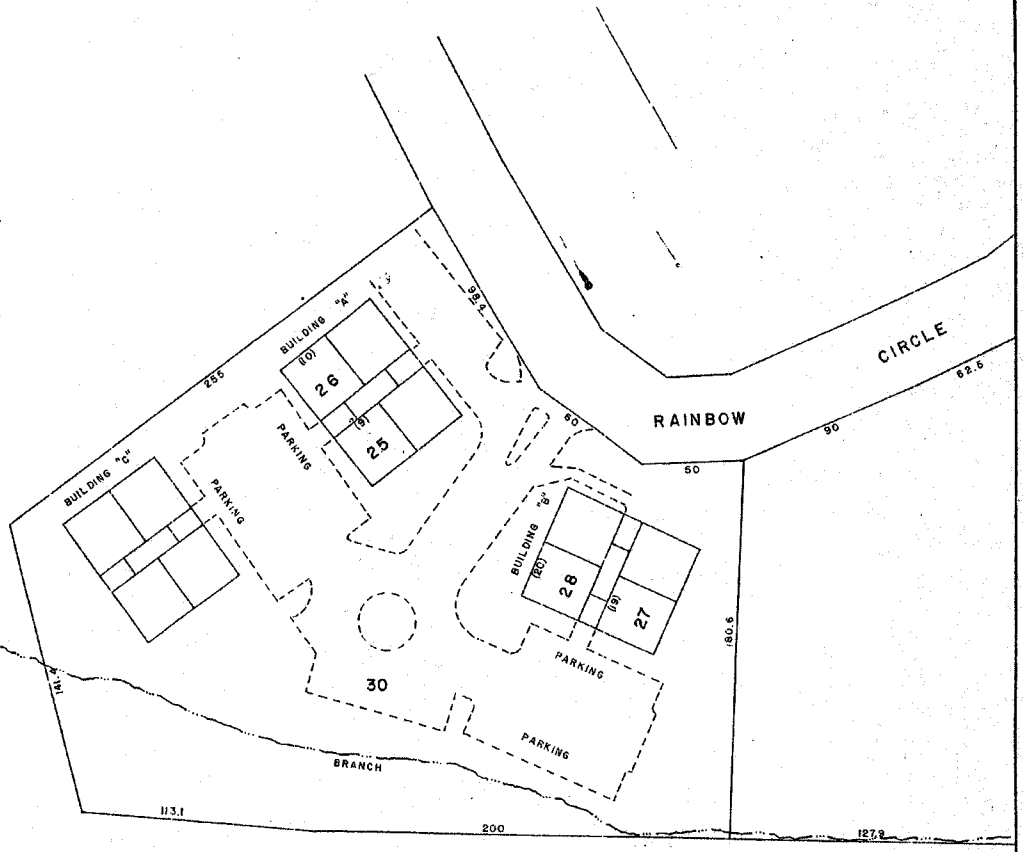


STAGE I  
FIRST FLOOR  
BLOCK I

M 2.1

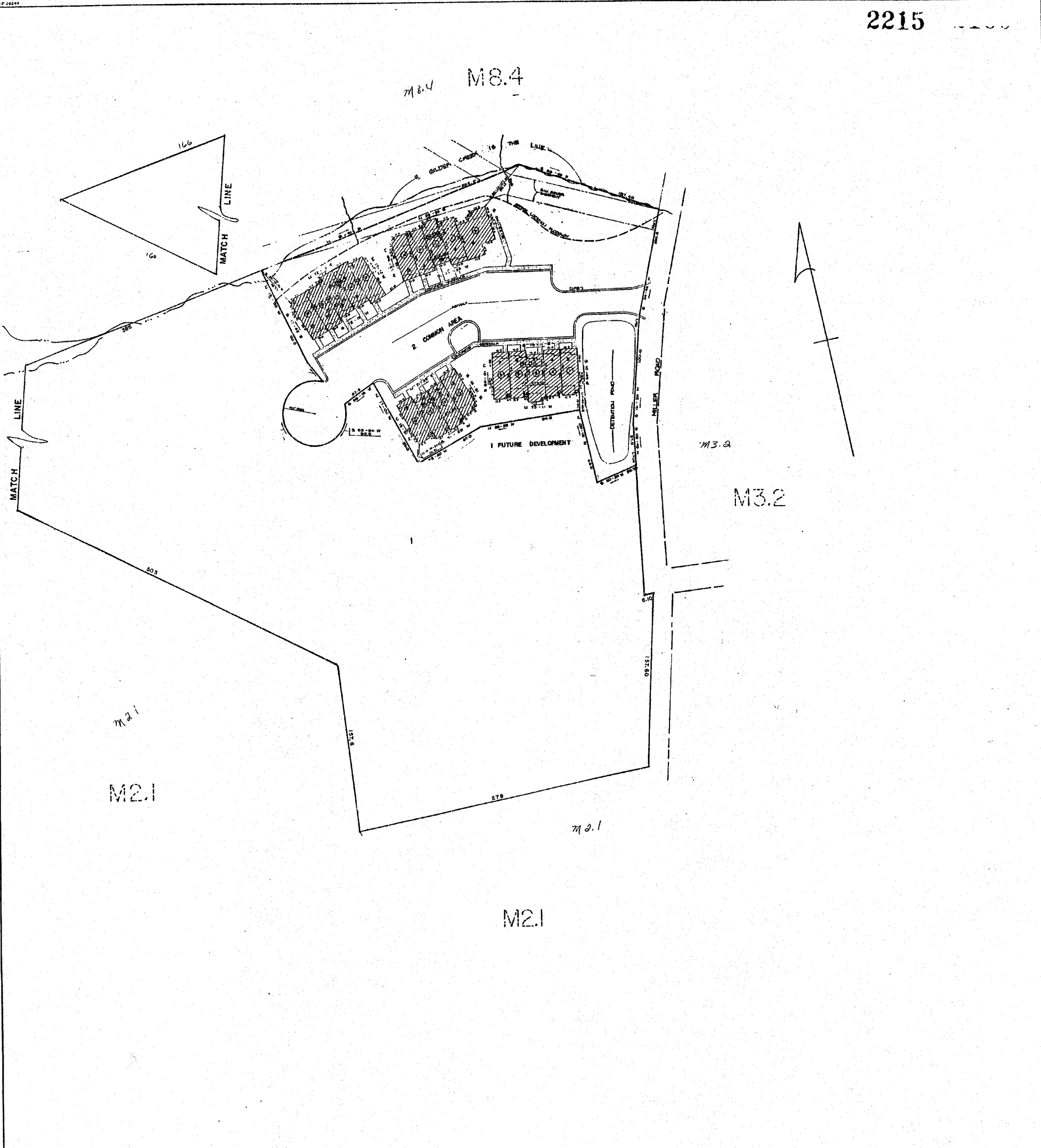


STAGE I  
SECOND FLOOR  
BLOCK 2



STAGE I  
THIRD FLOOR  
BLOCK 3

RAINBOW VILLAS CONDOMINIUM		
GREENVILLE COUNTY TAX MAPS GREENVILLE, S. C.		
TAX DISTRICT	MAP NUMBER	REVISIONS
799	M3.3	W-9B
SCALE 1" = 40'		INDEX-15



BENT BROOK  
GREENVILLE COUNTY TAX MAPS  
GREENVILLE, S. C.

TAX DISTRICT	MAP NUMBER	REVISIONS
	M3.4	

M 3.1

M 4.2


M5.1

M42

M4.4

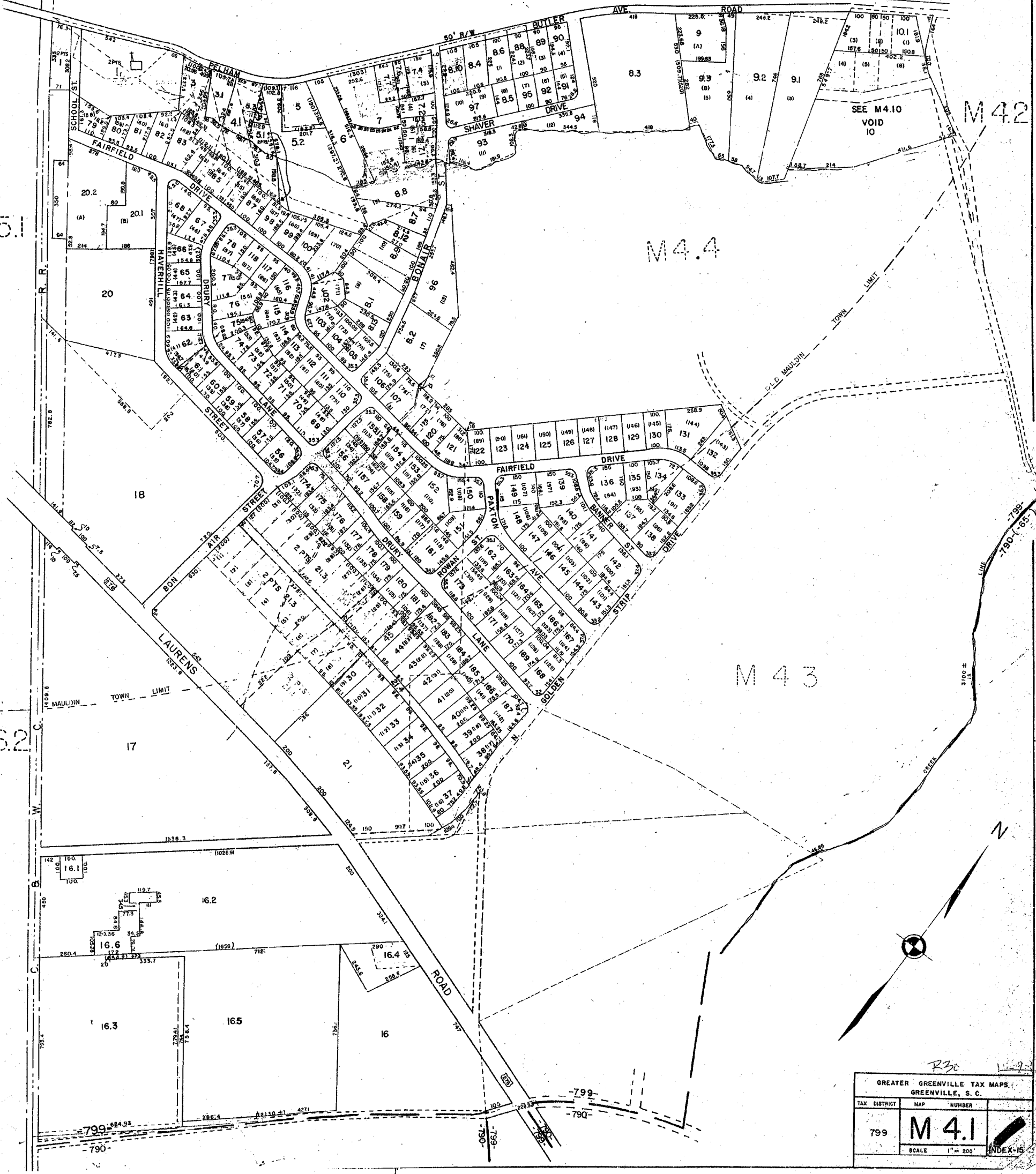
M 4.3

M6.2



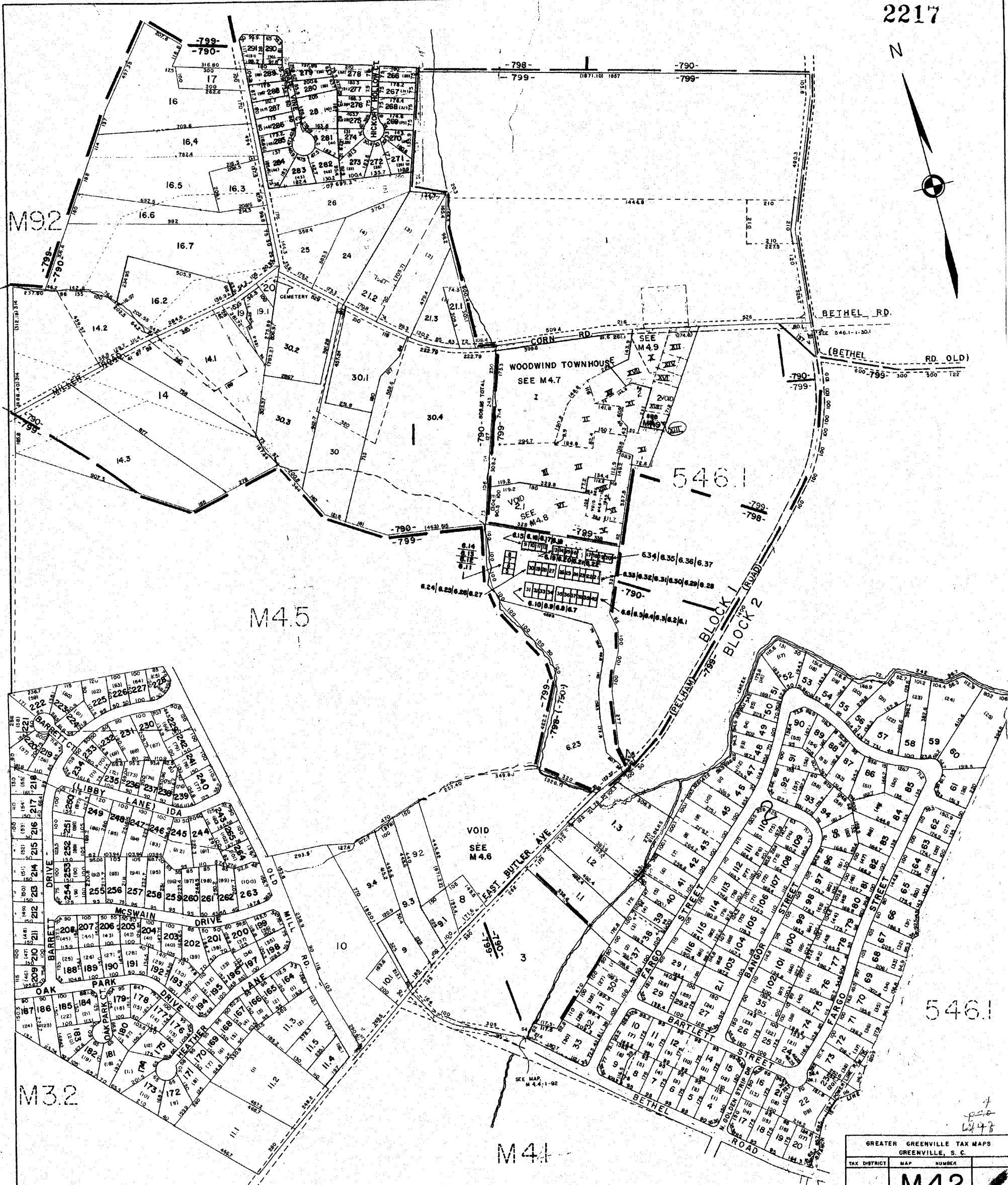
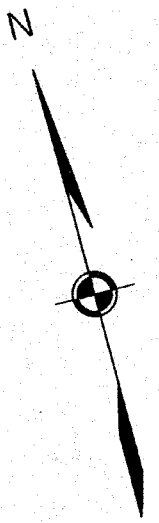
*R30*

GREATER GREENVILLE TAX MAPS		
GREENVILLE, S. C.		
TAX DISTRICT	MAP	NUMBER
799	M	4.1
SCALE 1" = 200'		INDEX-15





2217



5461

5461

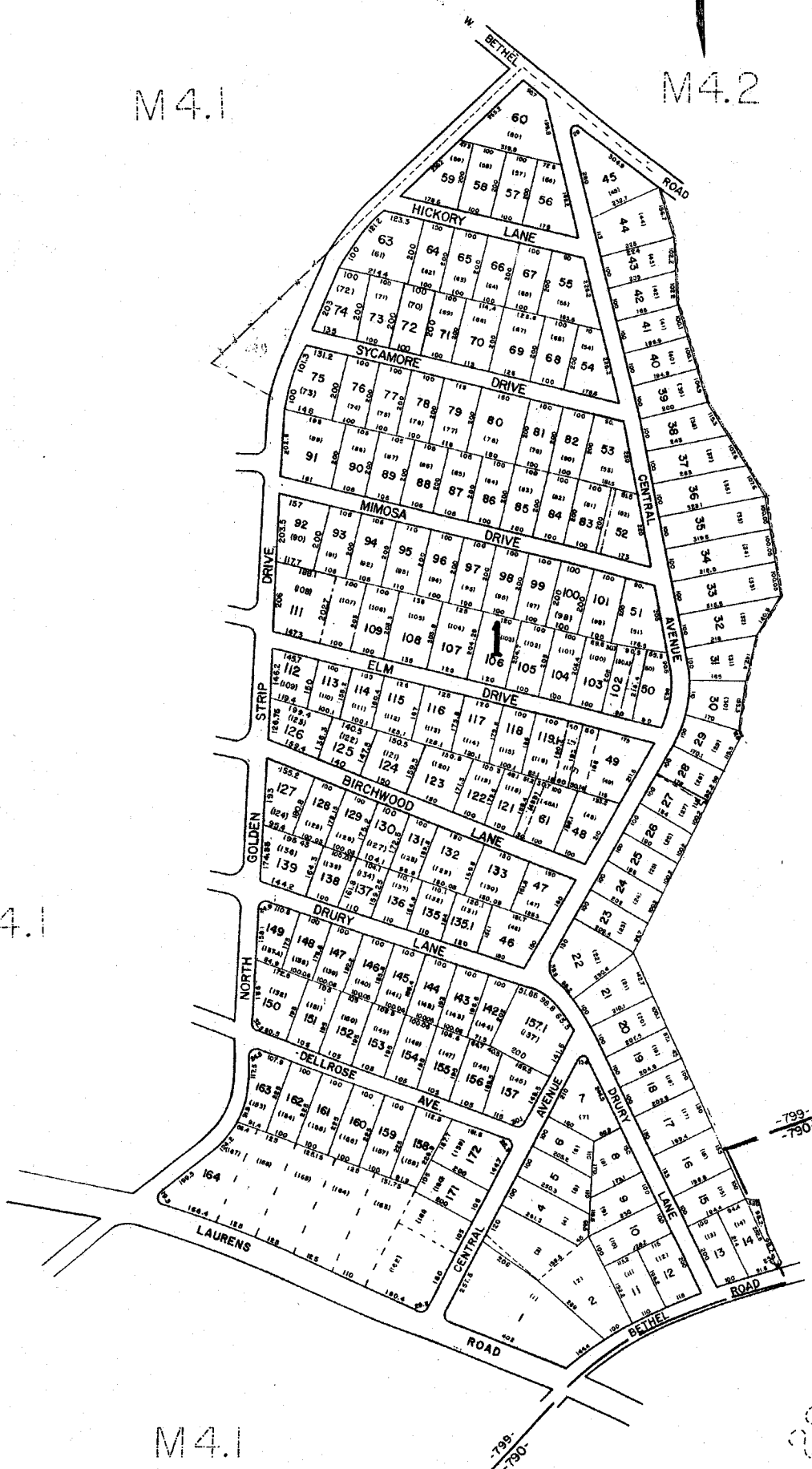
GREATER GREENVILLE TAX MAPS GREENVILLE, S. C.		
TAX DISTRICT	MAP NUMBER	INDEX-15
-790- 799	<b>M42</b>	
SCALE 1" = 200'		





M4.1

M4.2



290

M4.1

290.1

M4.1

290.2

W-9B

GREENVILLE COUNTY TAX MAPS		
GREENVILLE, S. C.		
TAX DISTRICT	MAP NUMBER	REVISIONS
799	M4.3	
SCALE 1" = 200'		INDEX-15

2219

M4.2

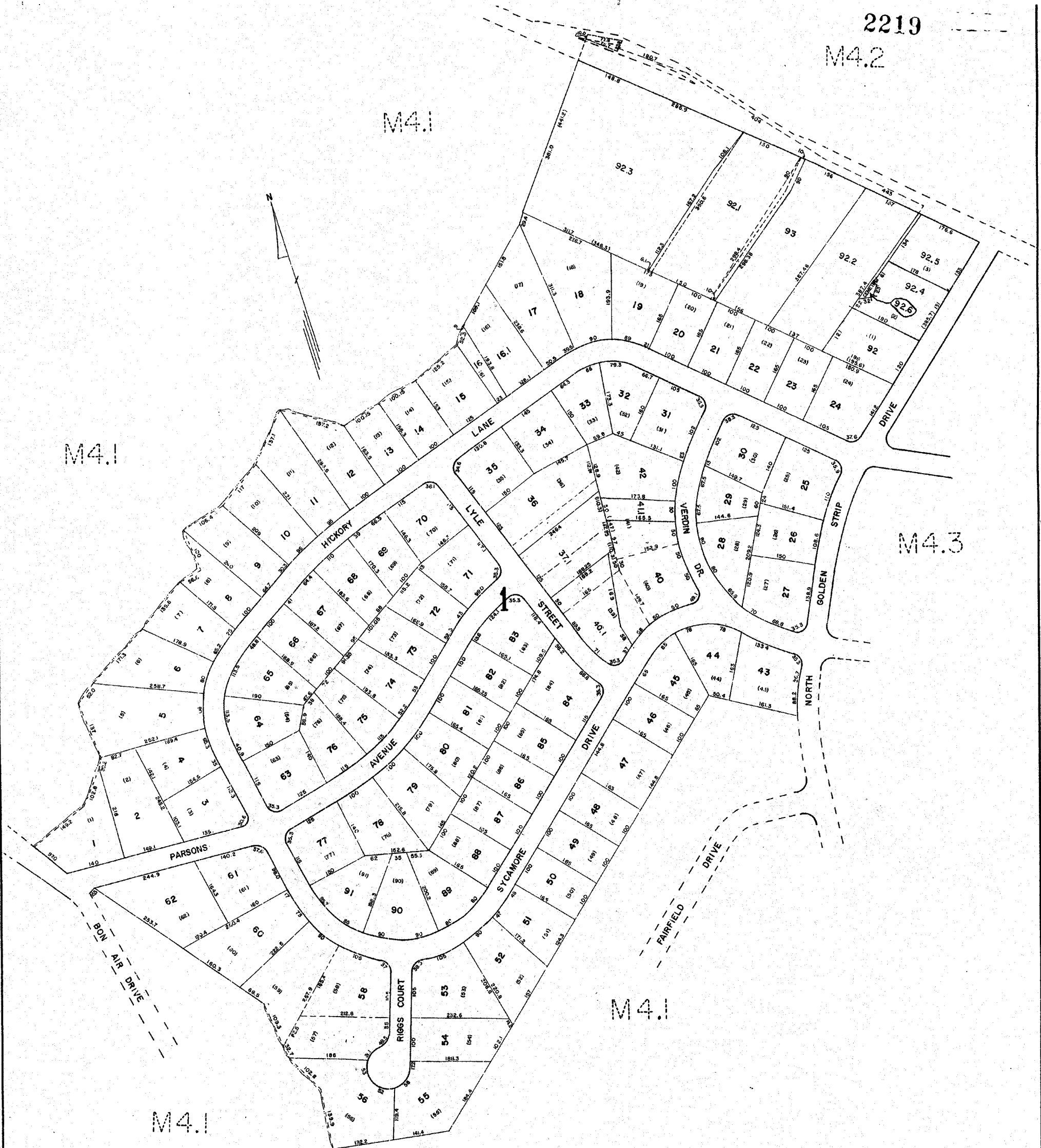
M4.1

M4.1

M4.3

M4.1

M4.1



W-9B

GREENVILLE COUNTY TAX MAPS GREENVILLE, S. C.		
TAX DISTRICT	MAP NUMBER	REVISIONS
799	<b>M4.4</b>	
SCALE 1" = 100'		INDEX-15

M9.2

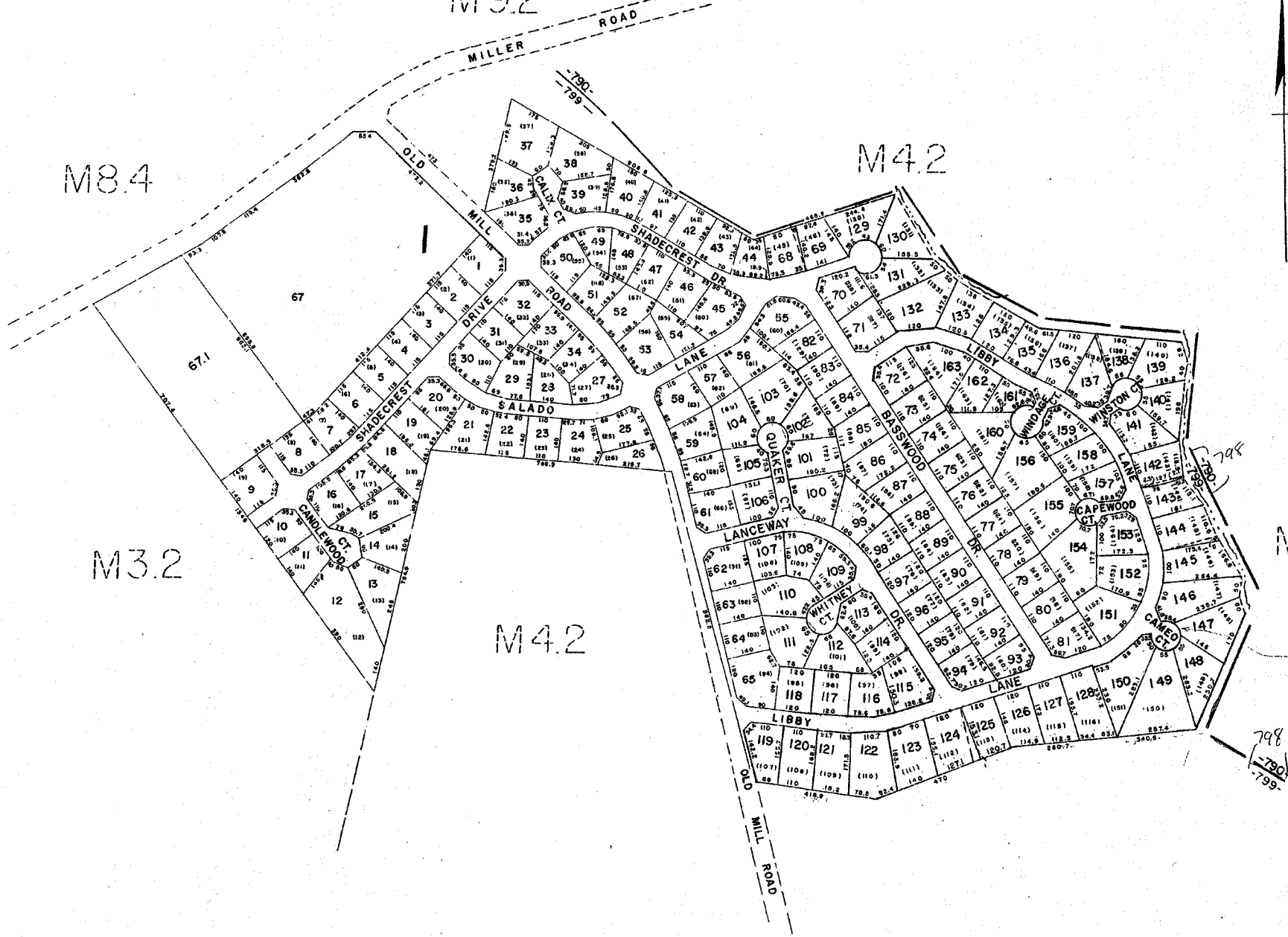
M8.4

M4.2

M3.2

M4.2

M4.2



W-9B

GREENVILLE COUNTY TAX MAPS GREENVILLE, S. C.		
TAX DISTRICT	MAP NUMBER	REVISIONS
-799-	<b>M4.5</b>	
SCALE 1" = 200'		INDEX-15



2221

M4.2

M4.5

RETAINING POND

2 PTS: 1

POOL

2 PTS

8 UNITS  
2001 1985

COURT

SPRING WOODS

SUMMER WOODS

DRIVE

EAST BUTLER ROAD

M4.2

SUMMER WOODS PHASE I & II		
GREENVILLE COUNTY TAX MAPS		
GREENVILLE, S. C.		
TAX DISTRICT	MAP NUMBER	REVISIONS
-799-	M4.6	W-98
SCALE 1"=30'		INDEX-15



M4.2

M4.2



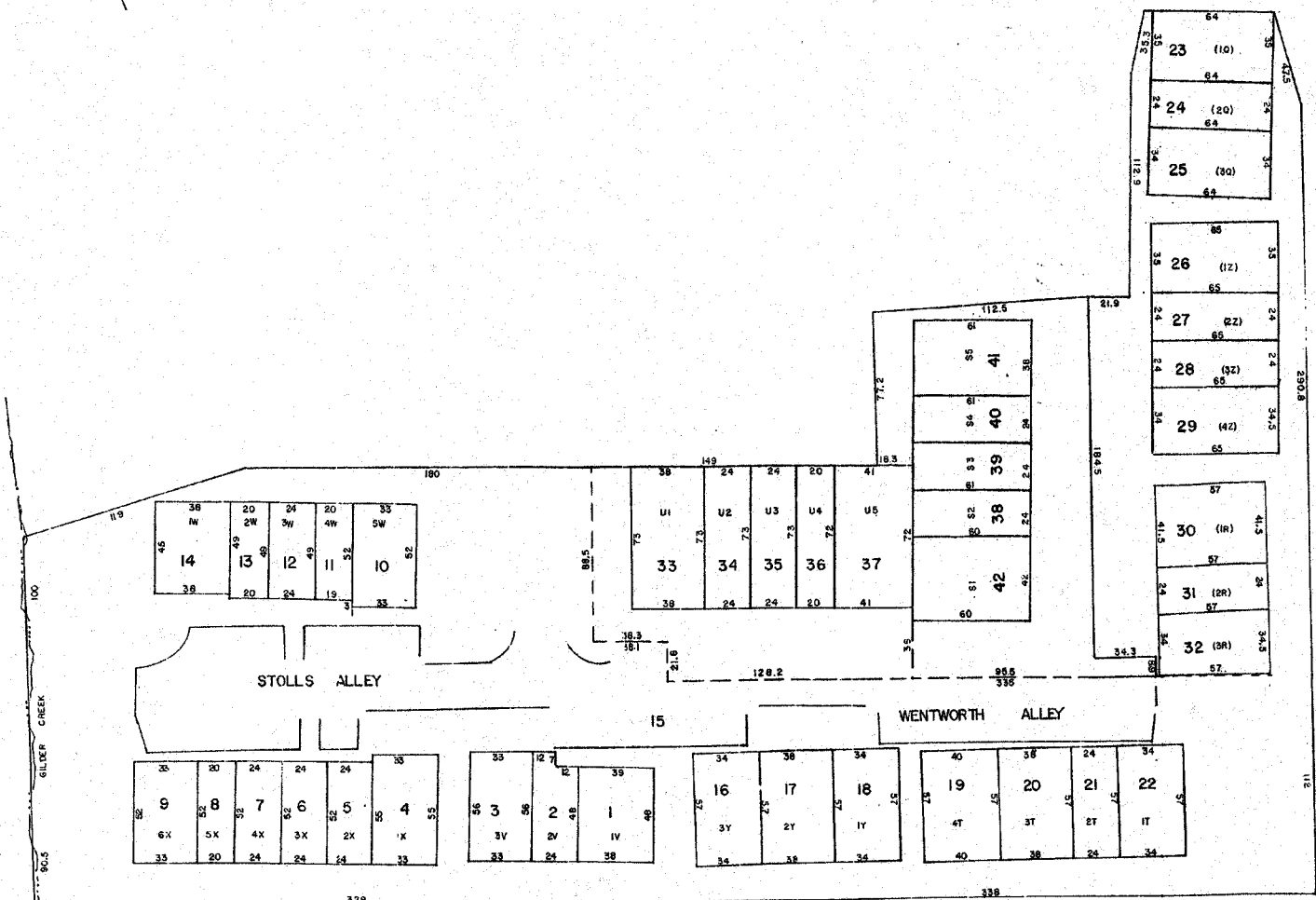
M4.9

WOODWIND PHASE  
TOWNHOUSES 182, IX, XI  
GREENVILLE COUNTY TAX MAPS  
GREENVILLE, S. C.

TAX DISTRICT	MAP NUMBER	REVISIONS
799	M4.7	W-98
SCALE 1"=40'		INDEX-15

2223

M4.7



M4.2

WOODWIND TOWNHOUSES PHASE IV & V  
 GREENVILLE COUNTY TAX MAPS  
 GREENVILLE, S. C.

TAX DISTRICT	MAP NUMBER	REVISIONS
	M4.8	W-98

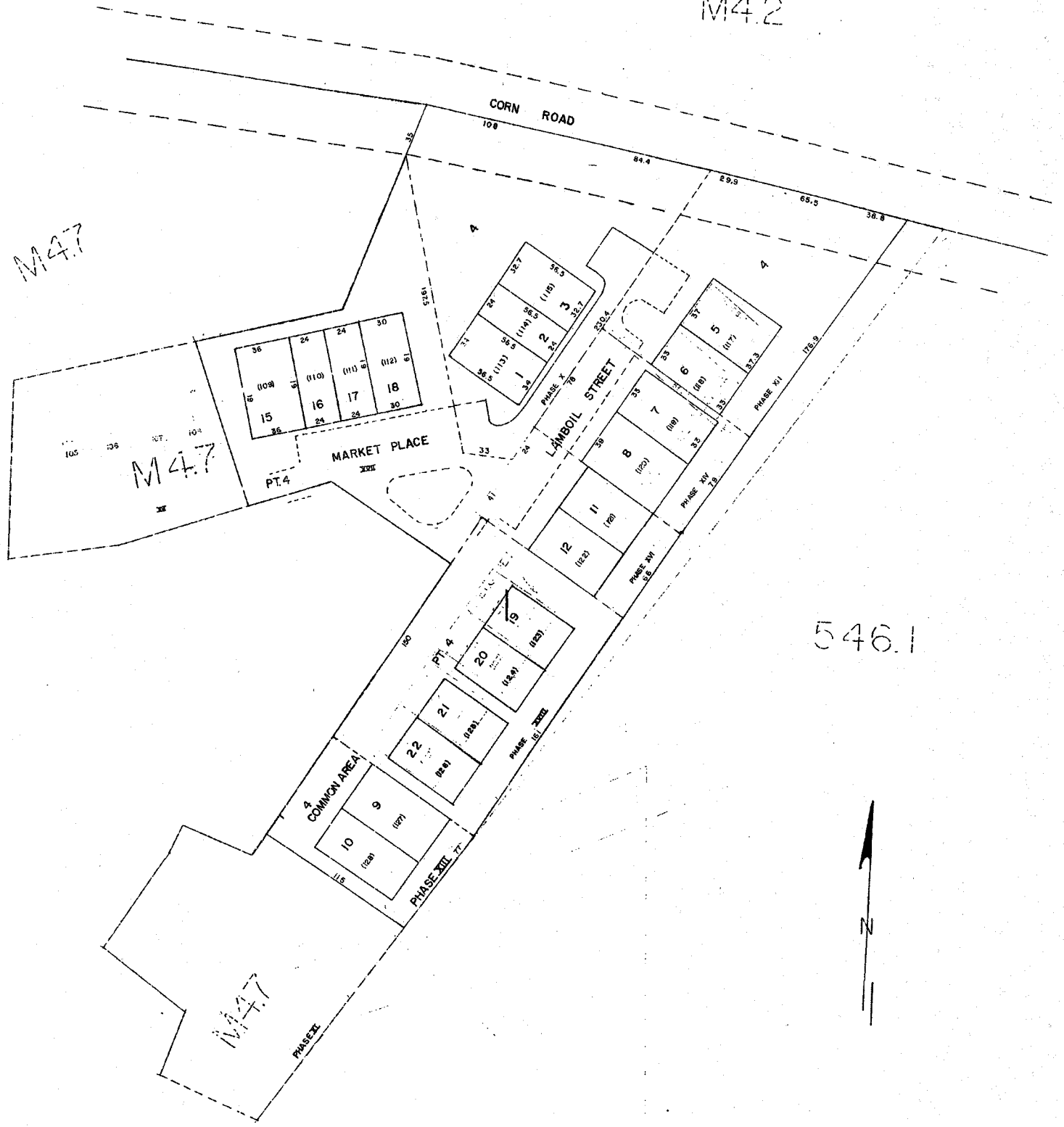
M4.2

M4.7

M4.7

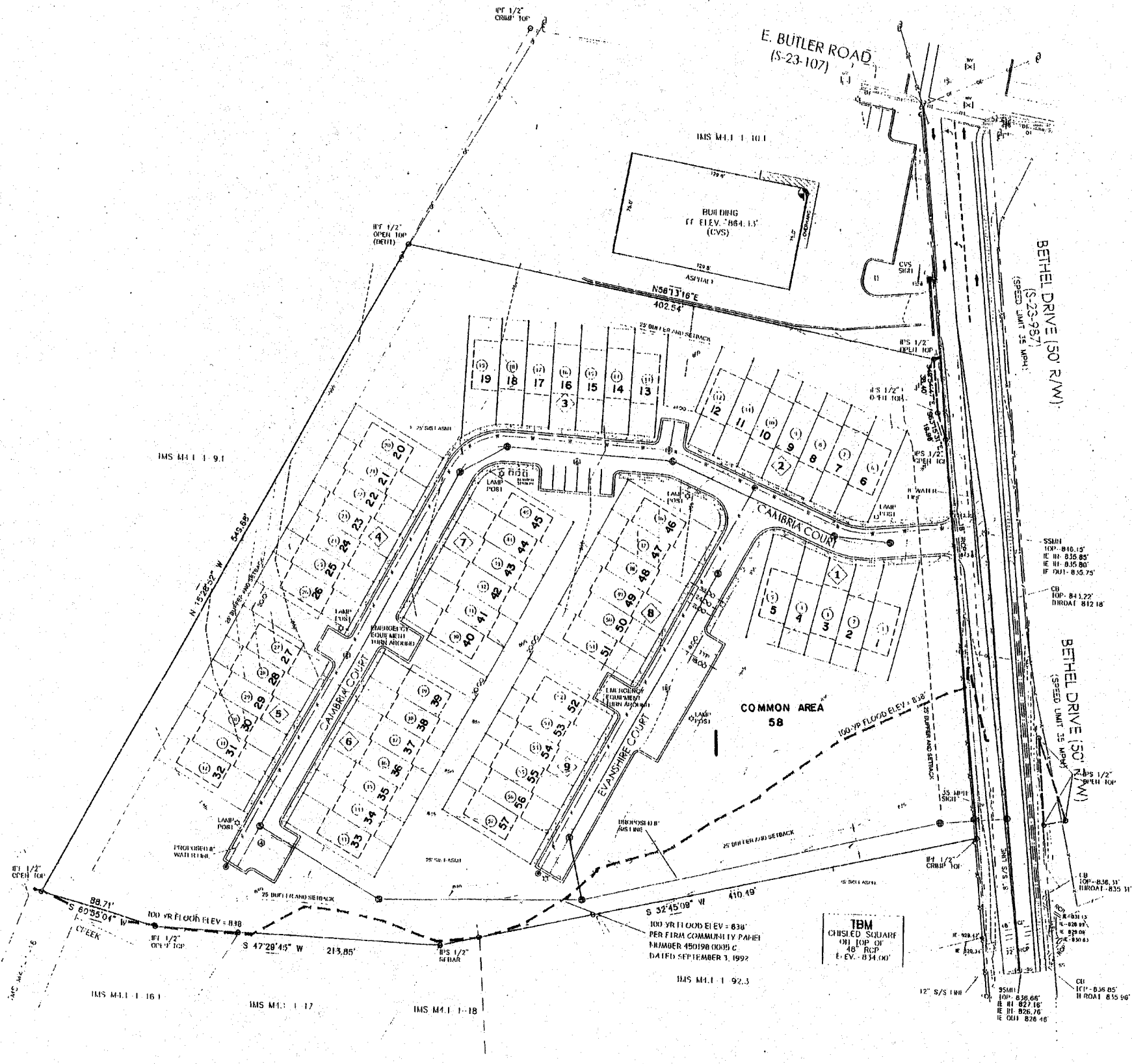
M4.7

546.1



WOODWIND TOWNHOUSES PHASE X GREENVILLE COUNTY TAX MAPS GREENVILLE, S. C.		
TAX DISTRICT	MAP NUMBER	REVISIONS
-799-	M4.9	W-9B
SCALE 1" = 40'		INDEX-15

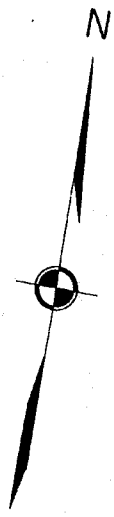
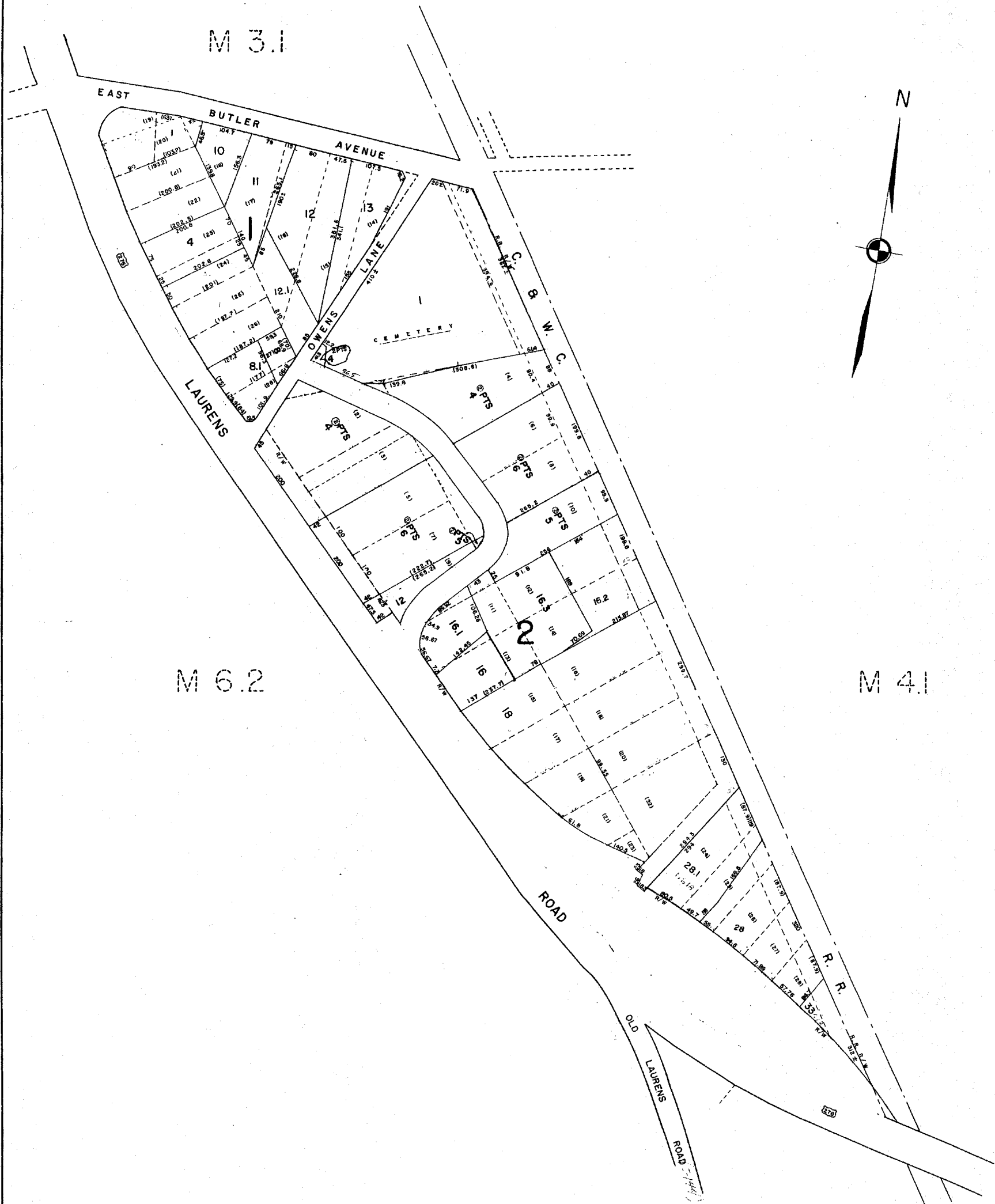
2225



CAMERON PLACE  
 GREENVILLE COUNTY TAX MAPS  
 GREENVILLE, S. C.

TAX DISTRICT	MAP NUMBER	REVISIONS
799	M4.10	



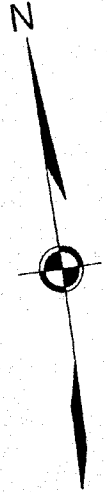


M 6.2

M 4.1

10-9 E

GREATER GREENVILLE TAX MAPS		
GREENVILLE, S. C.		
TAX DISTRICT	MAP NUMBER	INDEX
-799-	M 5.1	
SCALE 1" = 100'		



M7.2

M6.2

2227

M7.2

M6.3

M7.1

583.1

573

583.1

BROOKSIDE SEC. 1.2.3

GREATER GREENVILLE TAX MAPS  
GREENVILLE, S. C.

TAX DISTRICT	MAP NUMBER	INDEX
-790-	<b>M6.1</b>	A/B
799		
79R		
SCALE 1" = 200'		INDEX-15

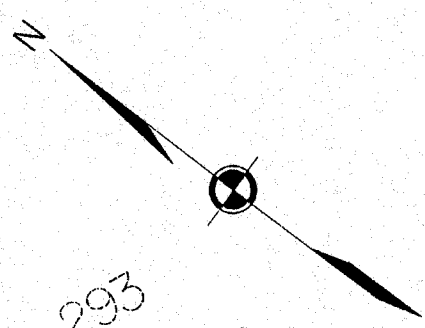
M 8.1

2228



GREATER GREENVILLE TAX MAPS		
GREENVILLE, S.C.		
TAX DISTRICT	MAP NUMBER	
790	M 6.2	
799		
798		
SCALE 1" = 200'		INDEX

2229

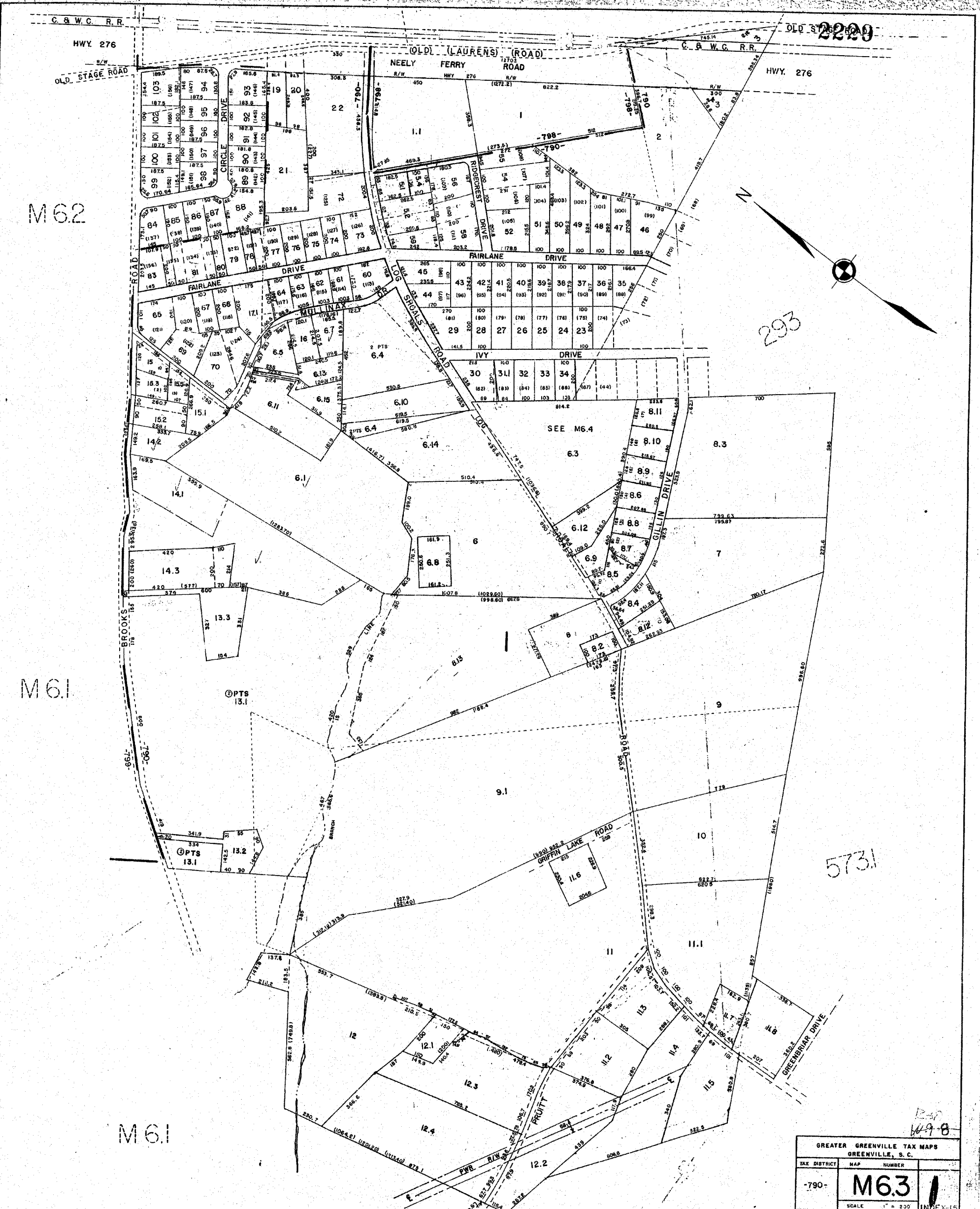


293

5731

12-27  
149-8

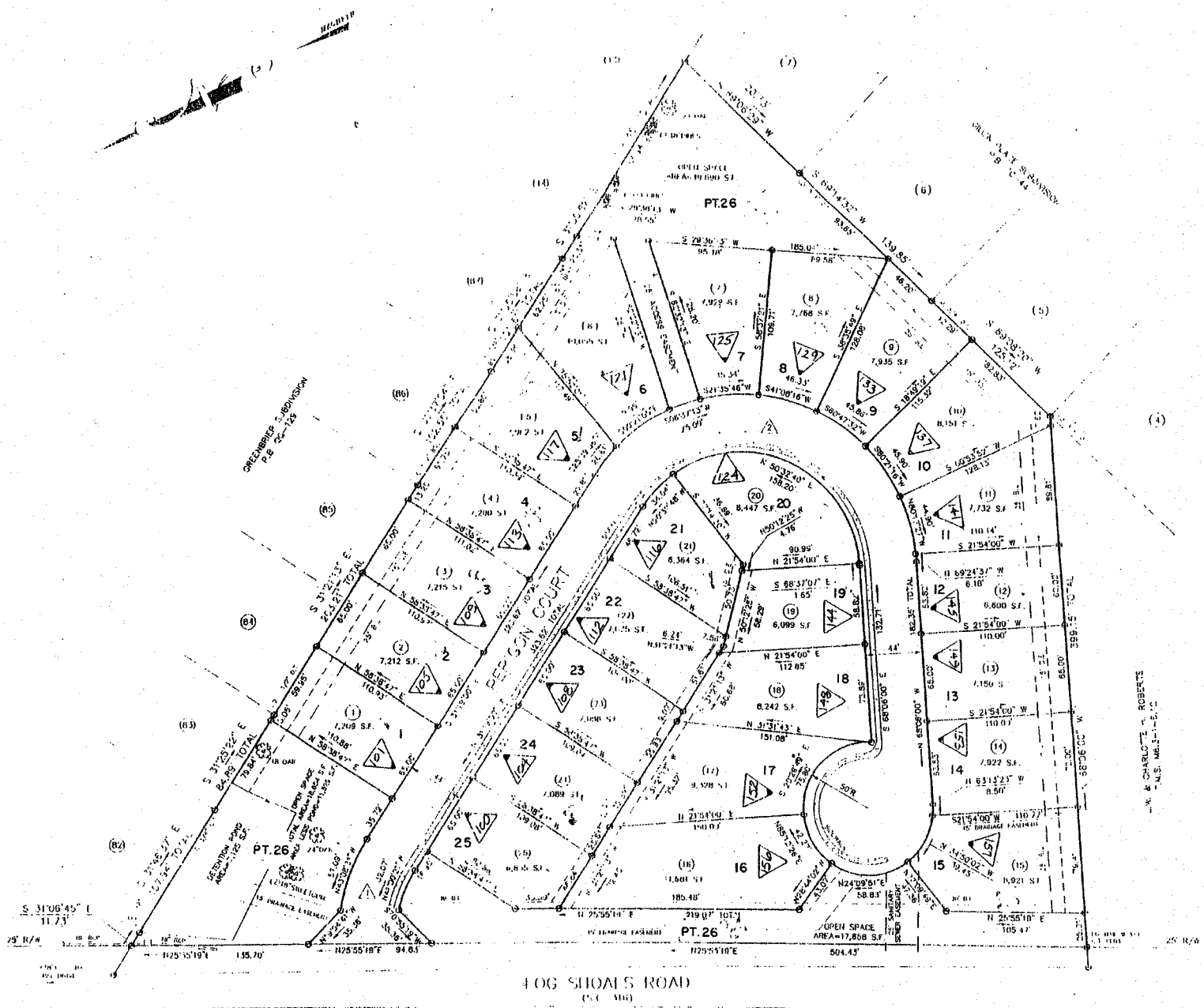
GREATER GREENVILLE TAX MAPS	
GREENVILLE, S. C.	
TAX DISTRICT	MAP NUMBER
-790-	M6.3
SCALE 1" = 200'	INDEX-14



M62

M61

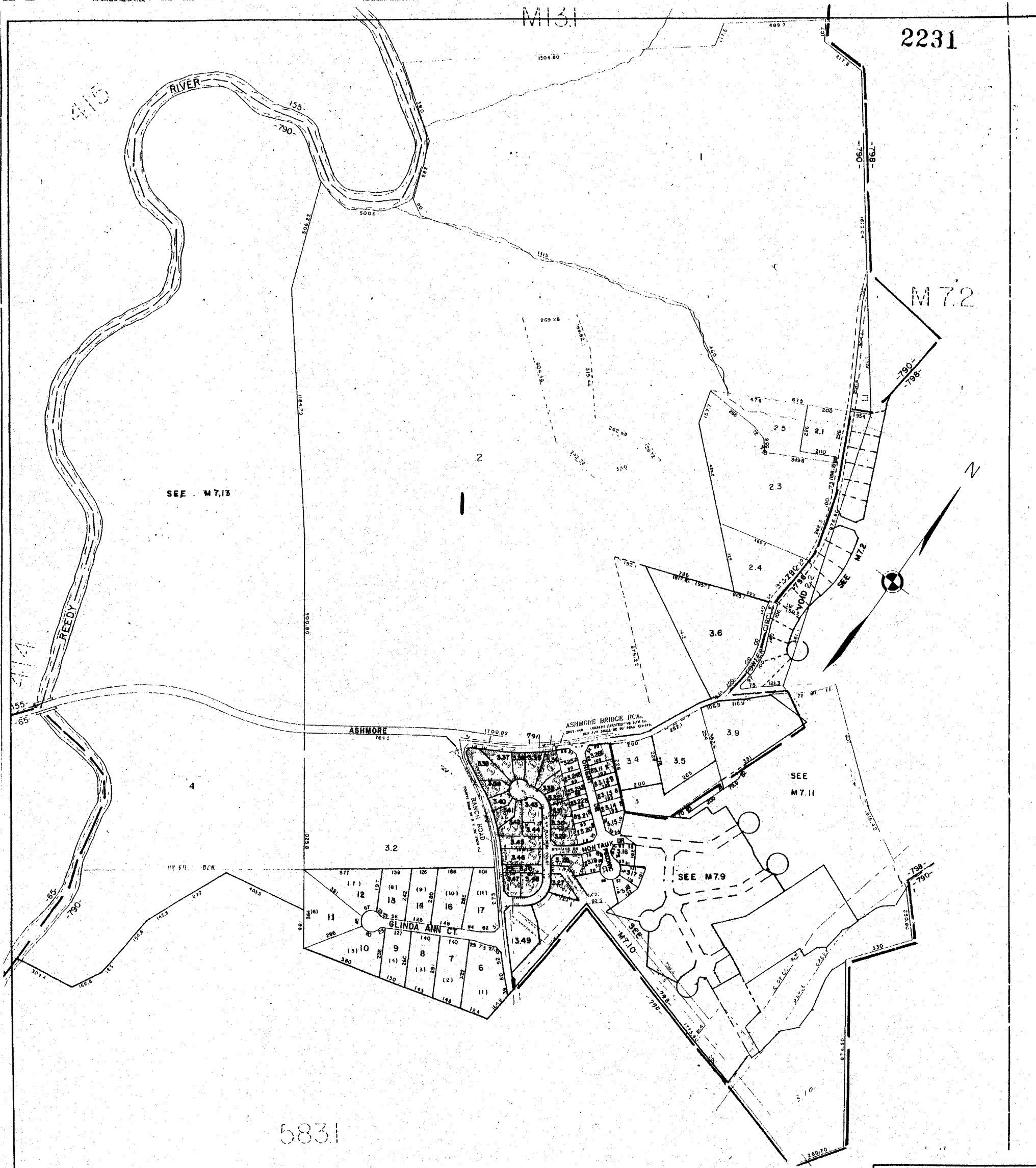
M61



W. CHARLOTTE ROBERTS  
 S. P. S. M. S. - E. C.

FALCON RIDGE		
GREENVILLE COUNTY TAX MAPS		
GREENVILLE, S. C.		
TAX DISTRICT	MAP NUMBER	REVISIONS
790	M6.4	15
SCALE 1" = 50'		





2231

M131

M7.2

SEE - M7.13

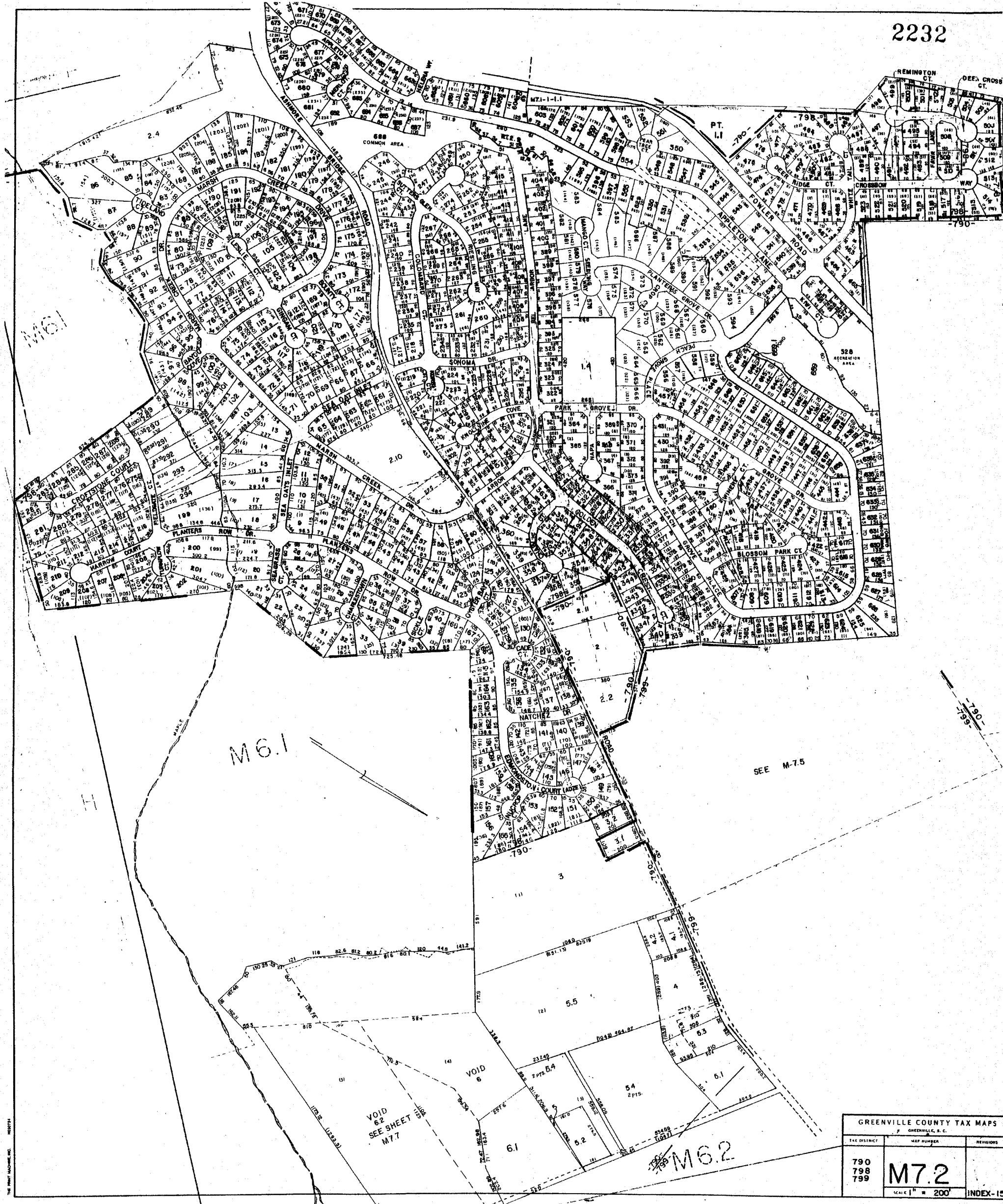
SEE M7.11

SEE M7.9

SEE M7.10

5831

GREENVILLE COUNTY TAX MAPS		
GREENVILLE, S. C.		
TAX DISTRICT	MAP NUMBER	REVISIONS
	<b>M7.1</b>	
-790-	SCALE 1" = 200'	INDEX-15



GREENVILLE COUNTY TAX MAPS		
GREENVILLE, S. C.		
TAX DISTRICT	MAP NUMBER	REVISIONS
790	<b>M7.2</b>	
798		
799		
SCALE 1" = 200'		INDEX-15

THE PRINT MACHINE, INC. 1987

M13.1

2233

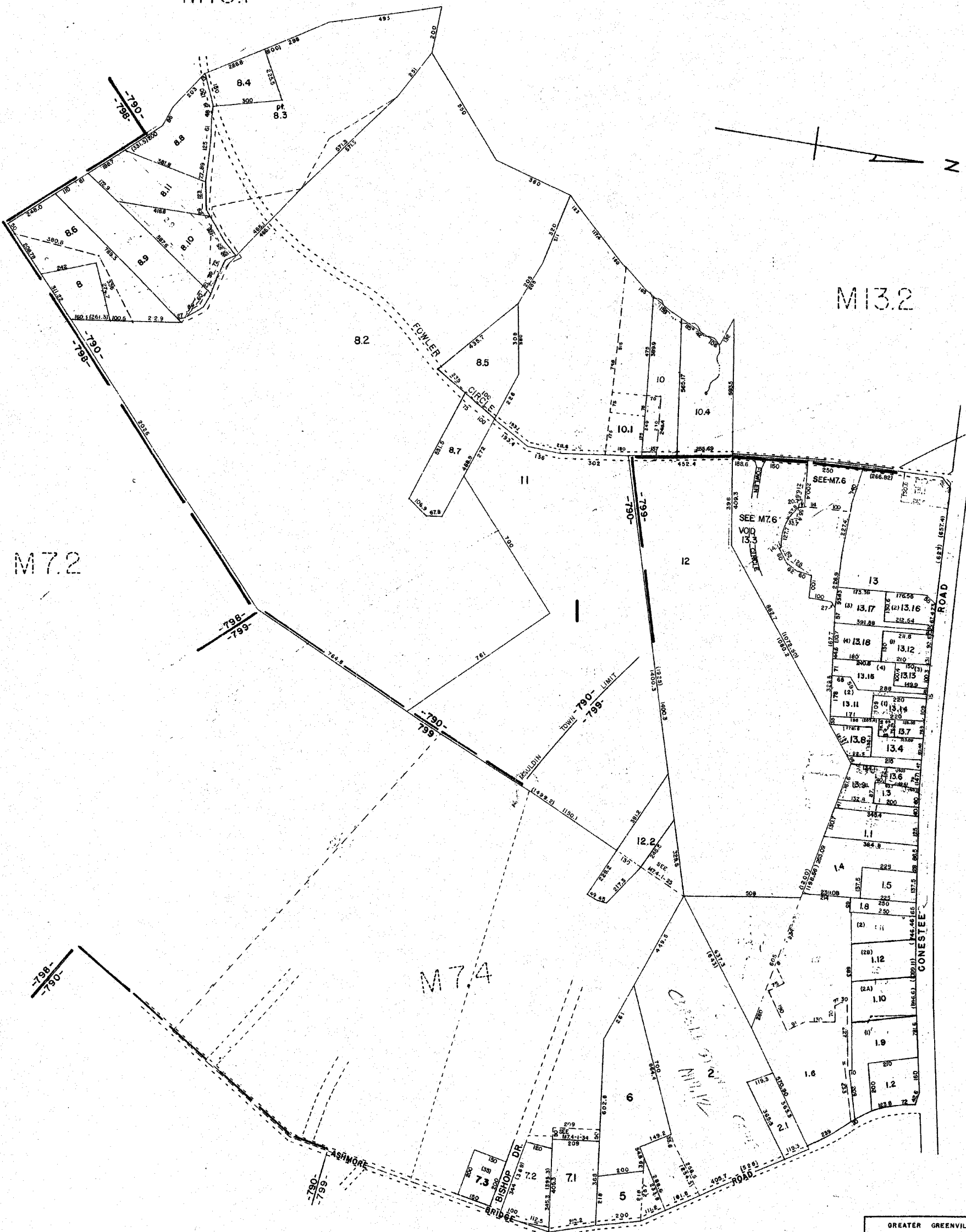

M13.2

M7.2

M8.1

M7.4

M6.2



GREATER GREENVILLE TAX MAPS GREENVILLE, S. C.	
TAX DISTRICT 790	MAP NUMBER <b>M7.3</b>
799	SCALE 1" = 200' INDEX-15



M7.3

M7.3

M7.3

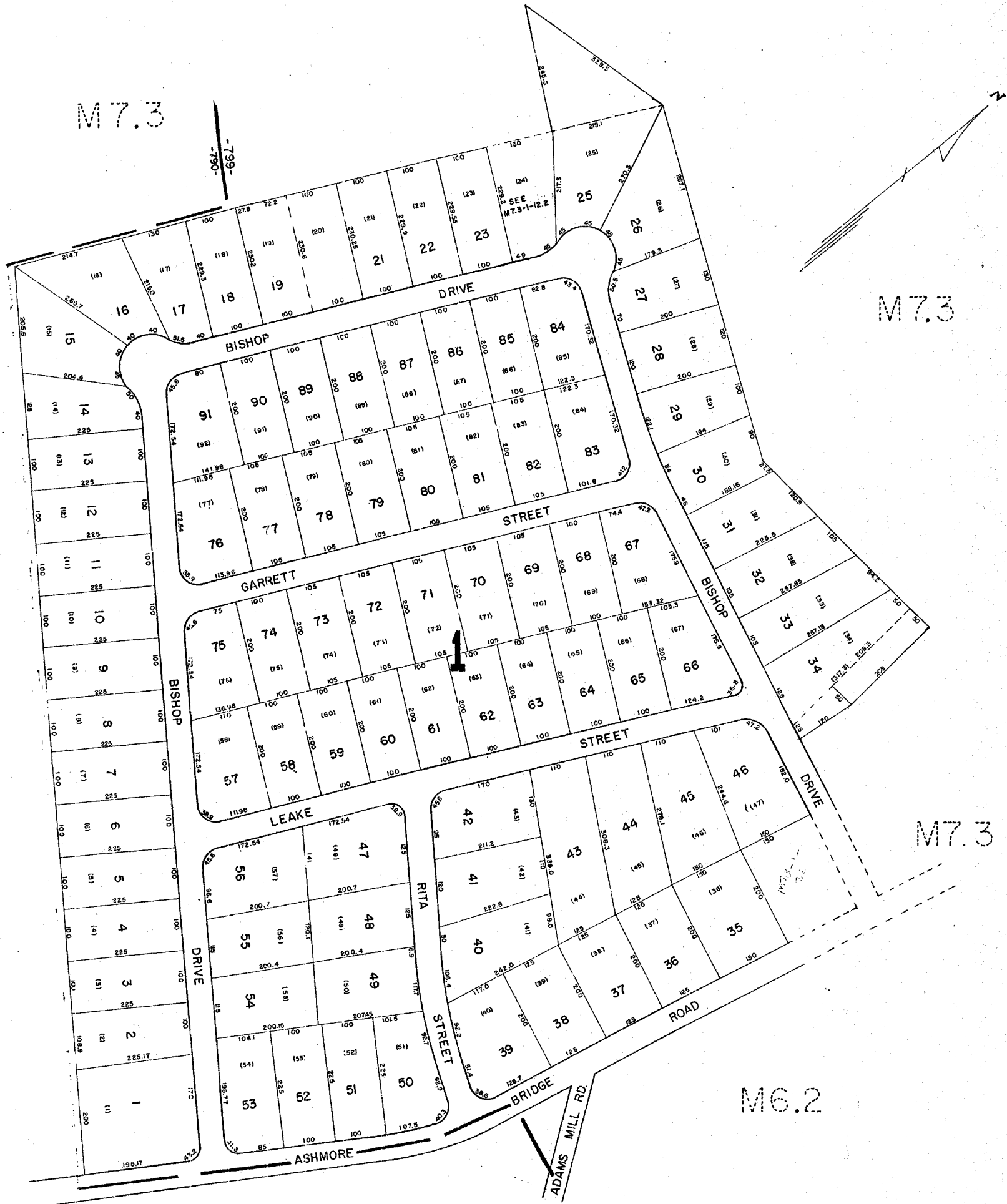
M7.5

M7.5

M7.3

M6.2

M7.2



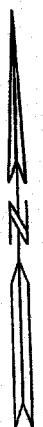
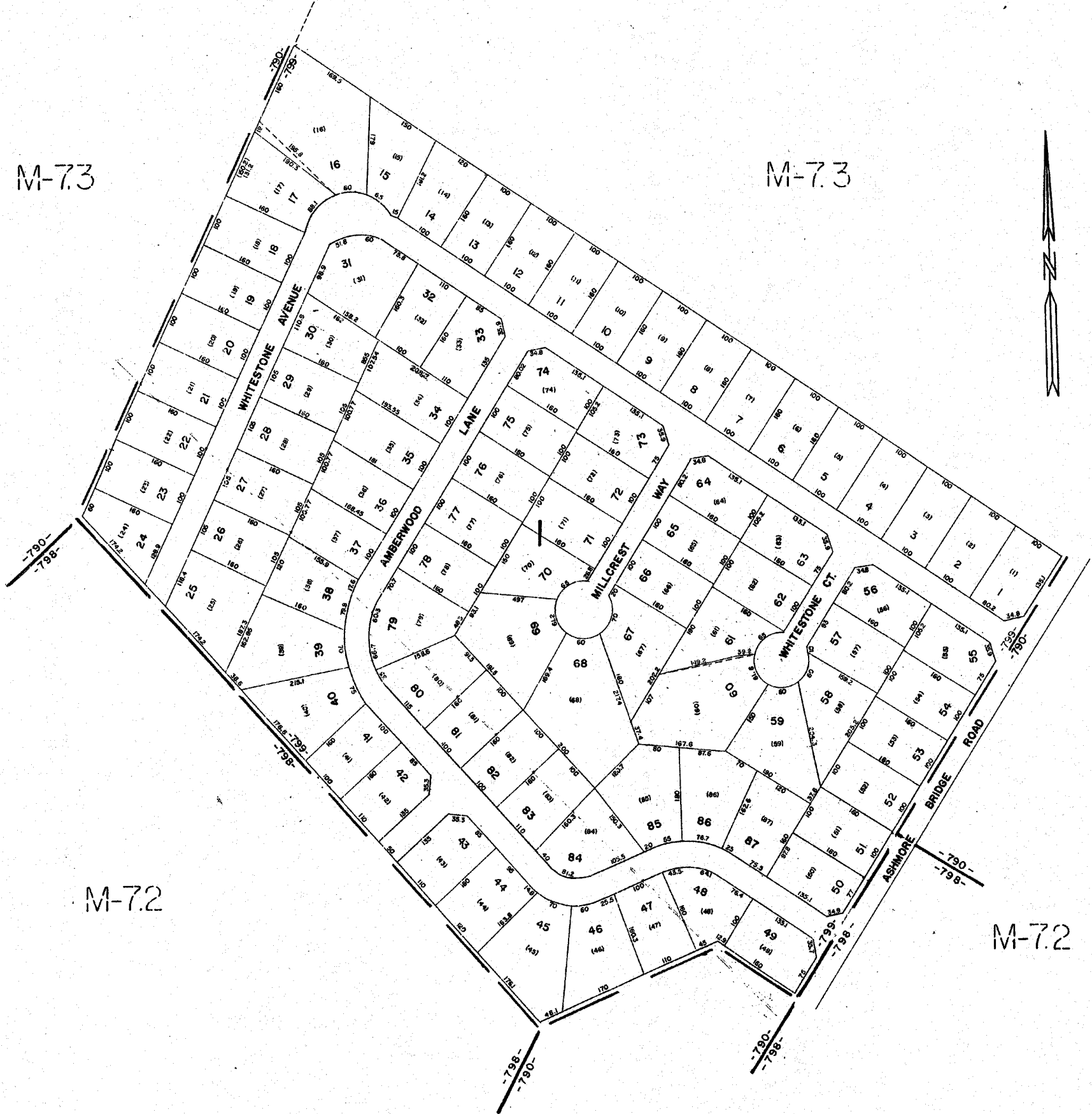
W-9B

GREENVILLE COUNTY TAX MAPS		
GREENVILLE, S. C.		
TAX DISTRICT	MAP NUMBER	REVISIONS
799	M7.4	1
SCALE 1" = 100'		INDEX-15

2235

M-73

M-73



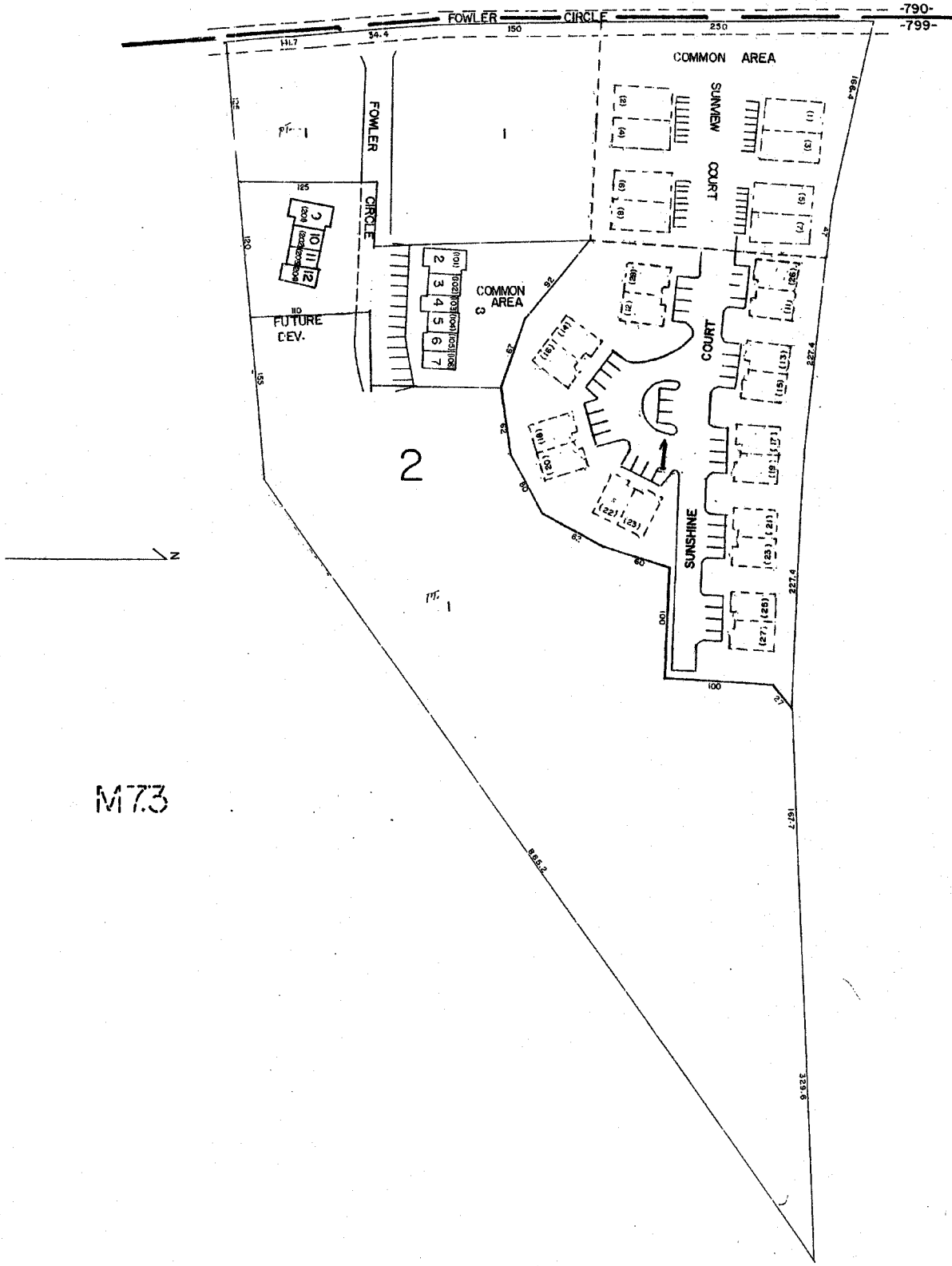
M-72

M-72

W-98

GREENVILLE COUNTY TAX MAPS		
GREENVILLE, S. C.		
TAX DISTRICT	MAP NUMBER	REVISIONS
-799-	M-75	1
SCALE 1" = 100'		INDEX-15

M3.2



M73

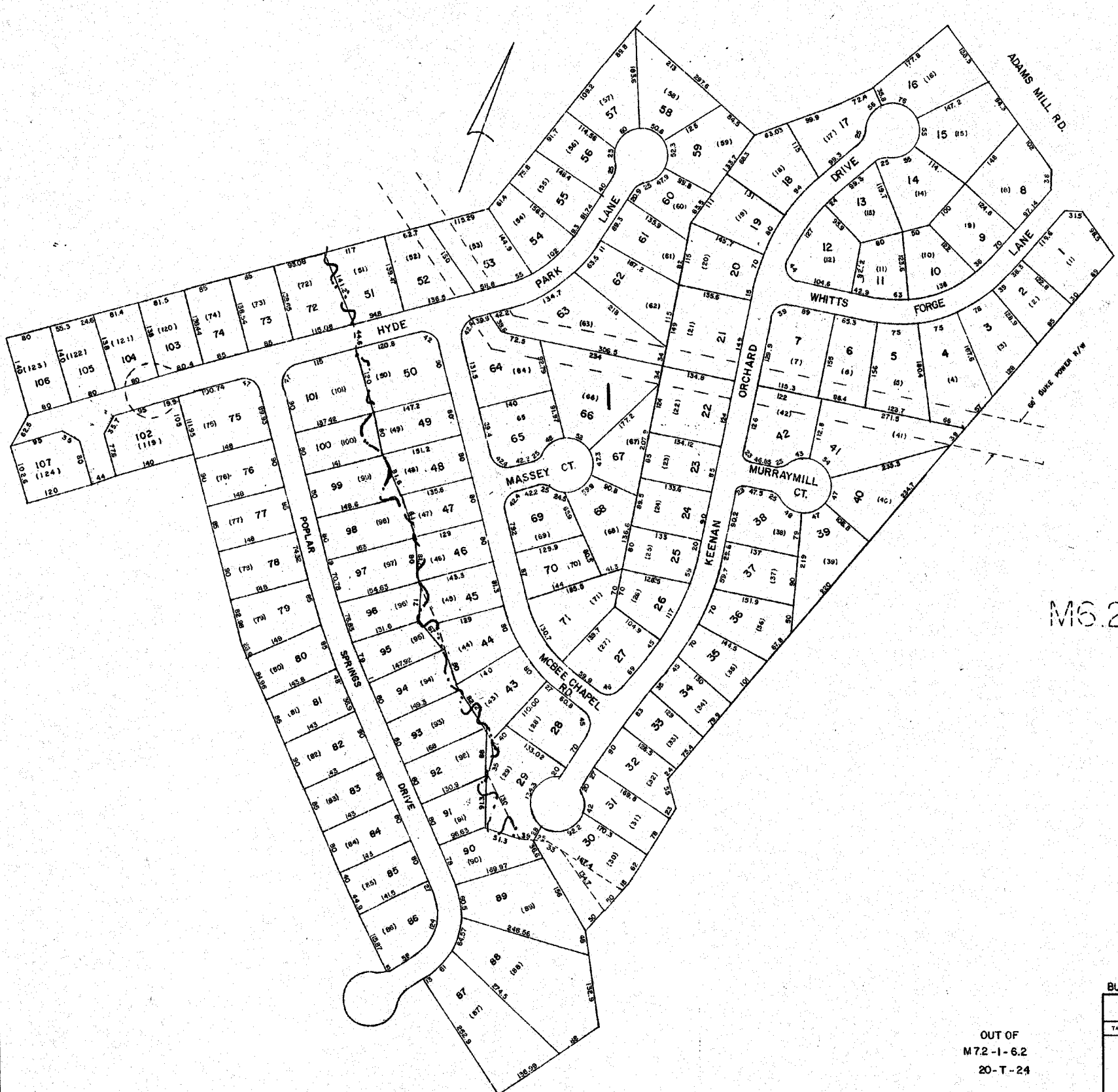
M73

M73

SUNSET FOREST PHASE I & SUNVIEW TOWNH'S		
GREENVILLE COUNTY TAX MAPS		
GREENVILLE, S. C.		
TAX DISTRICT	MAP NUMBER	REVISIONS
799	M76	1098
SCALE = 1" = 60'		INDEX-15

2237

M6.2

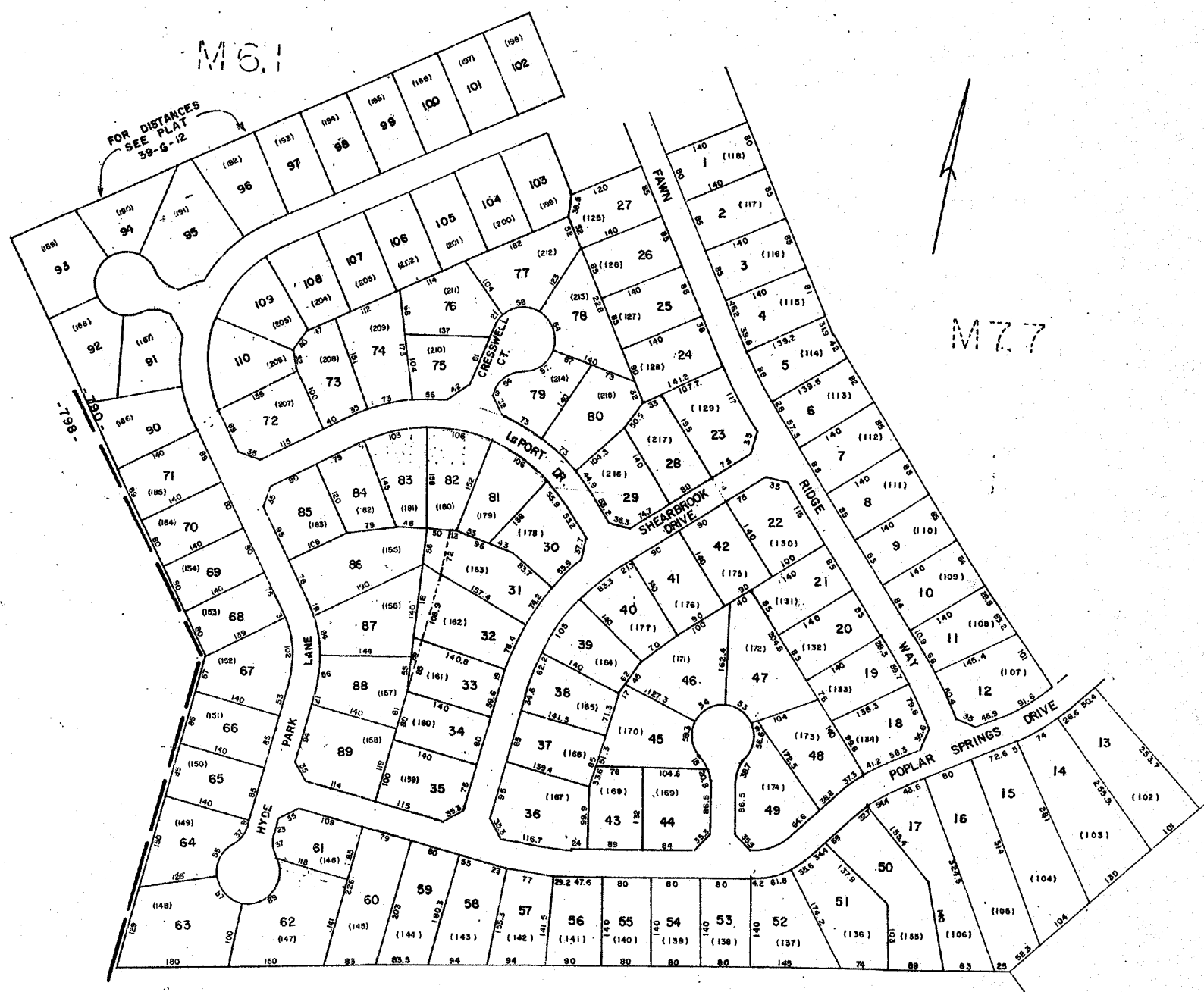


M6.2

BUTLER STATION PH.-I,II,III  
GREENVILLE COUNTY TAX MAPS  
GREENVILLE, S. C.

TAX DISTRICT	MAP NUMBER	REVISIONS
	<b>M7.7</b>	
	SCALE 1" = 100'	INDEX - 15

OUT OF  
M72-1-6.2  
20-T-24



PH-V  
 BUTLER STATION PH-IV, SEC II  
 GREENVILLE COUNTY TAX MAPS  
 GREENVILLE, S. C.

TAX DISTRICT	MAP NUMBER	REVISIONS
	M7.8	
-790-	SCALE 1" = 100'	INDEX-15

UTILITIES  
 WATER: GREENVILLE WATER SYSTEM  
 SANITARY SEWER: CITY OF MAULDIN  
 ELECTRICITY: DUKE POWER COMPANY  
 GAS: MCDONALD NATURAL GAS

GENERAL:

- 1) TAX MAP REFERENCE: PORTION OF GREENVILLE COUNTY TM# 7.1-1-3
- 2) NO DESIGNATED 100-YEAR FLOOD PLAIN FOR THIS PARCEL. REFERENCE FEMA MAP COMMUNITY PANEL# 450009 0215B DATED JAN. 16, 1992.
- 3) ZONING DESIGNATION: PDF
- 4) REFERENCE PB 41K PG 26 A&B DATED NOV. 17, 1999 AND DB 1387 PG 452-454
- 5) HOMEOWNERS ASSOCIATION IS RESPONSIBLE FOR MAINTENANCE OF AMENITIES AND COMMON AREAS WHICH MAY INCLUDE PERMANENT DETENTION STRUCTURES
- 6) 1/2" REBAR SET AT ALL CORNERS UNLESS NOTED OTHERWISE.
- 7) THERE IS A 5' WIDE DRAINAGE EASEMENT AND UTILITY EASEMENT ALONG BOTH SIDES OF EACH LOT AND REAR LOT LINE (10' TOTAL WIDTH)
- 8) TOTAL AREA OF PHASE III IS 9.35 +/- ACRES
- 9) NEW ROAD IS 0.11 MILES.
- 10) SIDEWALKS TO BE CONSTRUCTED AS SHOWN ON PLAN.
- 11) SPEED BUMPS TO BE CONSTRUCTED AS SHOWN ON PLAN.

LOT AREA TABLE

LOT	SQUARE FEET
7	6768
8	6825
9	6300
10	6300
11	6300
12	9760
13	10146
14	7350
15	9615
16	10701
17	9703
18	7101
19	7313
20	9110
21	7216
22	8398
23	8093
24	7954
25	8393
26	10149
27	8975

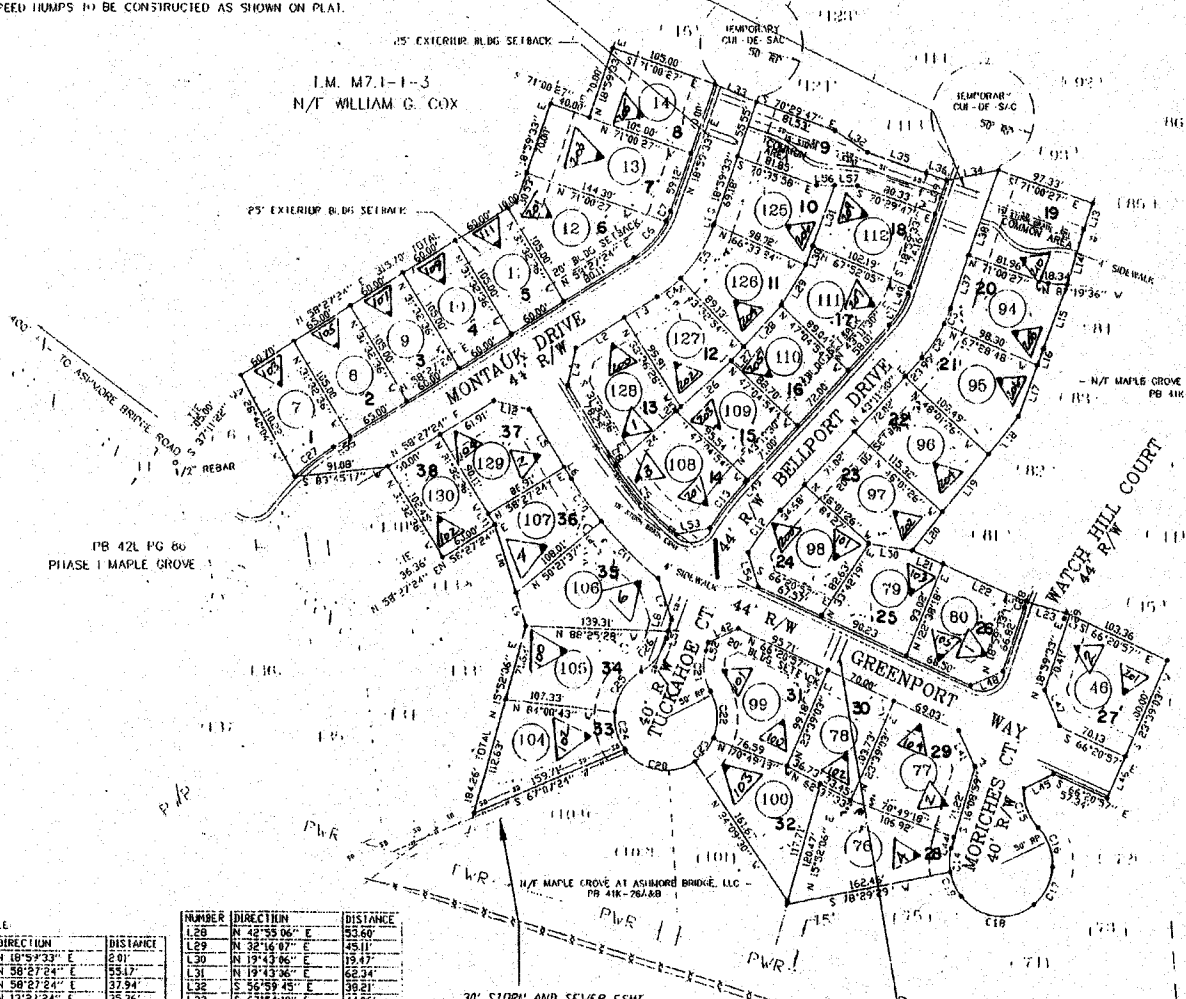
LOT AREA TABLE

LOT	SQUARE FEET
105	6772
106	9009
107	9895
108	8314
109	6540
110	6398
111	7842
112	7322
113	7250
114	7200
115	6900
116	8466
117	7509
118	6146
119	6146
120	6146

AVERAGE LOT AREA: 7970 SF

MAGNETIC REFERENCE PLAT BY THIS OFFICE RECORDED IN PB 41K-26A&B DATED NOV. 19, 1999

SPEED TABLE (TYP) (TO MAULDIN SPECS)



LINE TABLE

NUMBER	DIRECTION	DISTANCE
L1	N 10° 57' 33" E	2.01
L2	N 88° 57' 24" E	6.11
L3	N 58° 52' 24" E	37.54
L4	N 13° 2' 24" E	39.36
L5	S 31° 32' 36" E	63.00
L6	S 19° 0' 11" E	41.68
L7	S 15° 5' 06" W	11.25
L8	N 17° 3' 48" W	32.68
L9	N 17° 3' 48" W	68.57
L10	N 17° 3' 48" W	12.45
L11	S 75° 32' 36" E	35.36
L12	S 18° 44' 02" W	26.56
L13	S 16° 44' 16" W	59.42
L14	S 20° 1' 55" W	64.67
L15	S 8° 4' 15" W	16.39
L16	S 51° 05' 41" W	31.42
L17	S 38° 53' 30" W	47.49
L18	S 38° 53' 30" W	72.17
L19	S 38° 53' 30" W	47.34
L20	S 64° 1' 34" E	33.15
L21	S 64° 1' 34" E	81.68
L22	S 74° 4' 28" E	44.80
L23	N 48° 4' 46" E	78.66
L24	N 48° 4' 46" E	61.5
L25	N 48° 4' 46" E	65.22
L26	N 42° 53' 05" E	16.46

NUMBER	DIRECTION	DISTANCE
L28	N 42° 55' 06" E	53.60
L29	N 32° 16' 47" E	25.11
L30	N 19° 43' 06" E	19.47
L31	N 19° 43' 06" E	62.34
L32	S 56° 59' 45" E	39.21
L33	S 67° 54' 10" E	44.06
L34	N 78° 14' 38" E	51.20
L35	S 71° 12' 44" W	60.00
L36	S 59° 56' 37" E	81.11
L37	N 18° 59' 33" W	53.53
L38	N 18° 59' 33" W	67.09
L39	S 18° 59' 33" W	74.14
L40	S 18° 59' 33" W	61.1
L41	S 28° 08' 59" E	37.59
L42	N 65° 44' 21" E	22.23
L43	S 16° 08' 59" W	10.90
L44	N 63° 29' 39" E	32.03
L45	S 23° 39' 53" W	44.08
L46	S 23° 39' 53" W	36.98
L47	S 23° 40' 42" E	34.80
L48	S 66° 19' 18" W	34.80
L49	S 43° 11' 30" W	6.69
L50	S 81° 33' 31" E	42.60
L51	S 25° 26' 36" W	7.61
L52	S 65° 45' 45" W	61.17
L53	N 79° 03' 37" E	12.30
L54	N 17° 10' 36" W	33.94
L55	N 30° 12' 34" E	19.05
L56	S 89° 21' 11" E	17.82
L57	S 89° 21' 11" E	22.04

CURVE TABLE

NUMBER	CB	R	LC
C16	S 20° 06' 37" E	50.00	1143
C17	S 27° 06' 38" W	50.00	4104
C18	N 84° 31' 24" W	50.00	7823
C19	N 24° 51' 21" W	50.00	6591
C20	N 60° 53' 48" W	50.00	7538
C21	S 65° 52' 08" E	50.00	9577
C22	S 03° 09' 37" W	50.00	14268
C23	S 29° 31' 57" W	50.00	2838
C24	N 15° 19' 24" W	50.00	3720
C25	N 33° 42' 37" E	50.00	4839
C26	S 38° 59' 18" E	50.00	3577
C27	N 58° 19' 03" E	222.00	4757
C28	N 19° 26' 20" E	129.00	201
C29	N 20° 37' 17" E	85.00	483

SPEED HUMP (TYP) (TO MAULDIN SPECS)

NUMBER	CB	R	LC
C1	N 31° 07' 32" E	85.00	3590
C2	N 34° 43' 07" E	120.00	2815
C3	N 22° 47' 10" E	125.00	1632
C4	N 32° 02' 57" E	125.00	2889
C5	N 38° 19' 02" E	125.00	6000
C6	N 42° 24' 09" E	85.00	4763
C7	N 22° 47' 10" E	85.00	1091
C8	S 35° 31' 41" E	318.00	1893
C9	S 41° 37' 59" E	318.00	6959
C10	S 35° 33' 09" E	362.00	5066
C11	S 45° 43' 43" E	362.00	7793
C12	S 71° 58' 18" W	278.00	5114
C13	S 37° 51' 48" W	325.00	5989
C14	S 07° 04' 10" W	340.00	2899
C15	S 20° 13' 40" E	500.00	4129

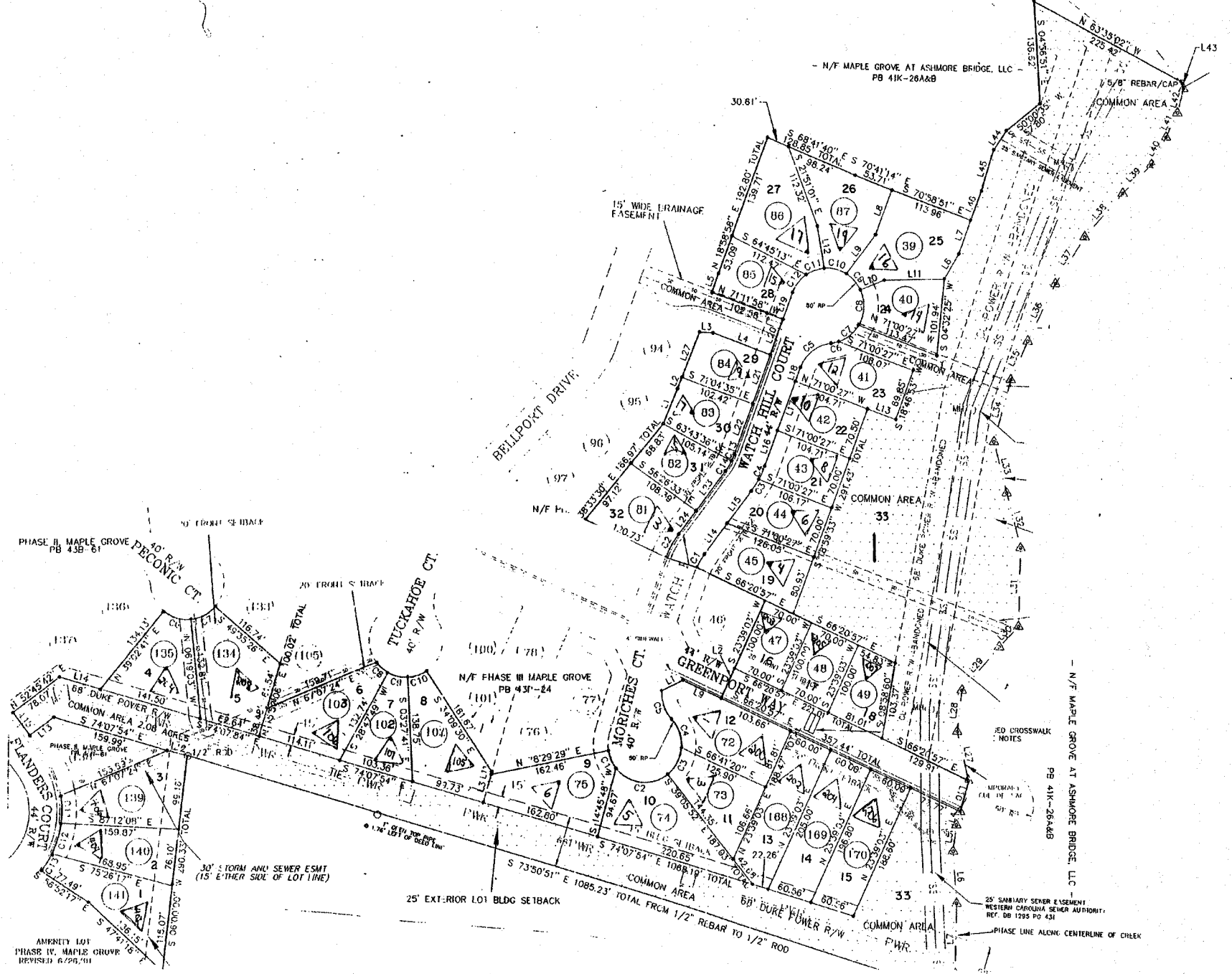
I.M. M7.1-1-3.8  
 N/T DUKE POWER CO.

PLAT REVISED 1/9/00 TO SHOW SPEED BUMPS AND CHANGE ROAD NAME TO WATCH HILL COURT

BOUNDARY LEGEND

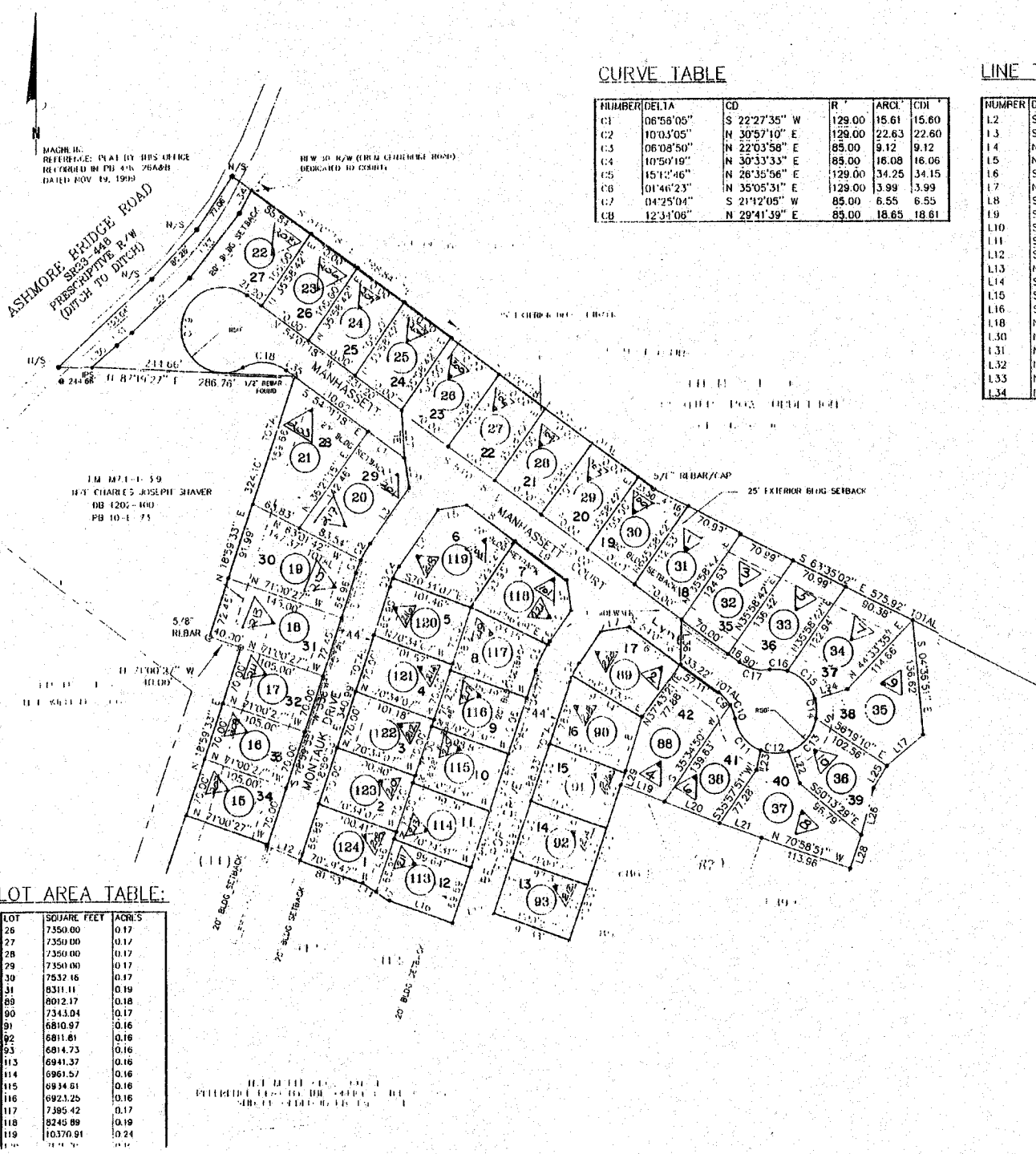
ADJ. P.M. FOUND	G
ADJ. FOUND	○
1/2" REBAR SET	●
1/2" COP SET	+
CALCULATED "GWT"	△

MAGNETIC  
REFERENCE PLAT BY INHS OF ICE  
RECORDED IN PB 41K-26A&B  
DATED NOV. 19, 1999



AMENDMENT 101  
PHASE IV, MAPLE GROVE  
REVISED 6/26/01

MAPLE GROVE		
GREENVILLE COUNTY TAX MAPS		
GREENVILLE, S. C.		
TAX DISTRICT	MAP NUMBER	REVISIONS
	M7.10	
-798-	SCALE 1" = 80'	INDEX -15



CURVE TABLE

NUMBER	DELTA	CD	R	ARCL	CH
C1	08°58'05"	S 22°27'35" W	129.00	15.61	15.60
C2	10°13'05"	N 30°57'10" E	128.00	22.63	22.60
C3	06°10'50"	N 22°03'58" E	85.00	9.12	9.12
C4	10°50'19"	N 30°33'33" E	85.00	16.08	16.06
C5	15°11'46"	N 28°35'56" E	129.00	34.25	34.15
C6	01°44'23"	N 35°05'31" E	129.00	3.99	3.99
C7	04°25'04"	S 21°12'05" W	85.00	6.55	6.55
C8	12°31'08"	N 29°41'39" E	85.00	18.65	18.61

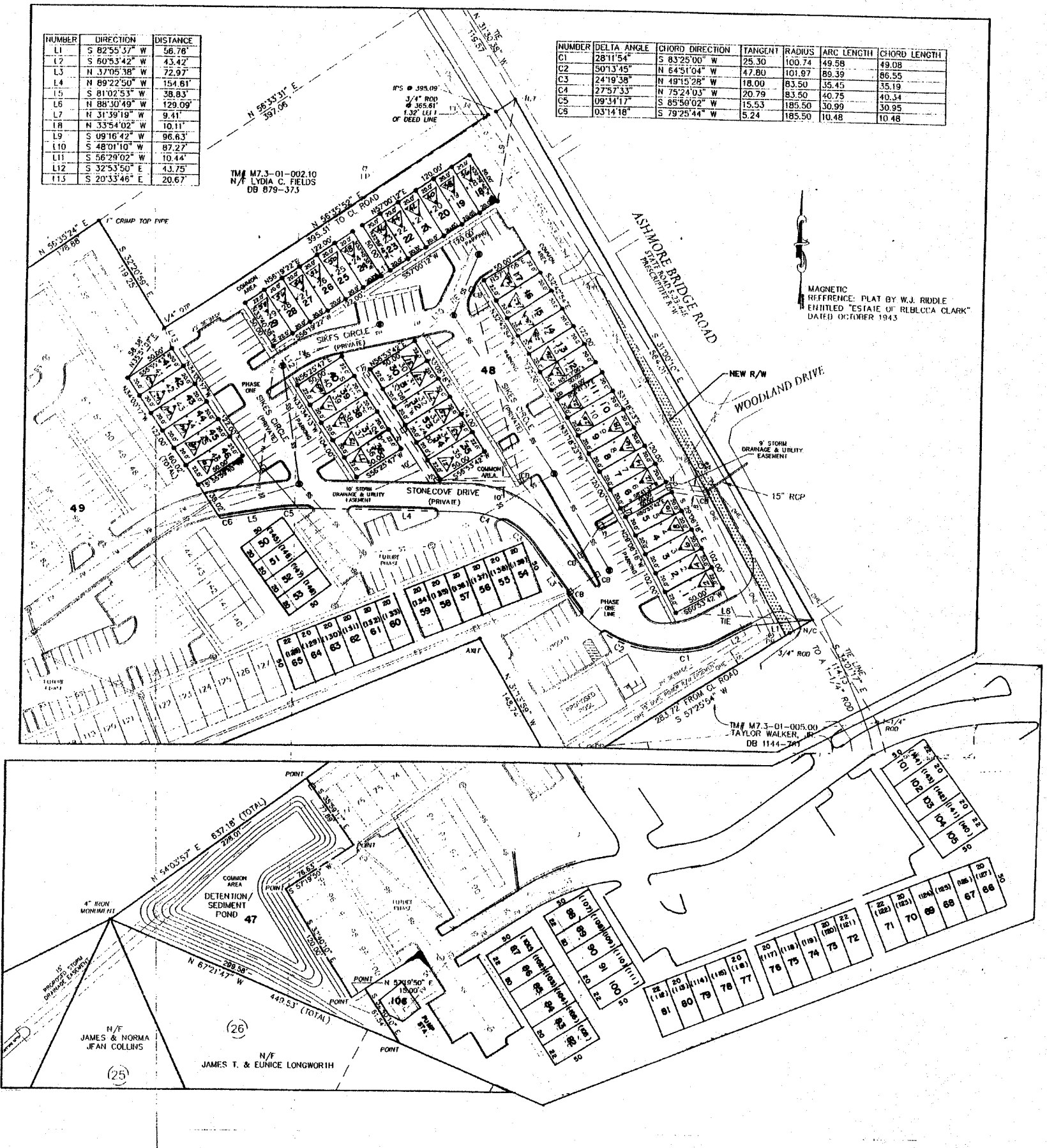
LINE TABLE

NUMBER	DIRECTION	DISTANCE
L2	S 09°01'18" E	35.36'
L3	S 35°58'42" W	81.86'
L4	N 35°58'42" E	81.86'
L5	N 80°30'42" E	35.36'
L6	S 09°01'18" E	35.36'
L7	N 80°30'42" E	35.36'
L8	S 54°01'18" E	72.97'
L9	S 54°01'18" E	77.03'
L10	S 35°58'42" W	45.43'
L11	S 35°58'42" W	45.43'
L12	S 67°54'10" E	44.06'
L13	N 78°14'00" E	51.20'
L14	S 56°59'45" E	19.04'
L15	S 56°59'45" E	19.16'
L16	S 70°52'50" E	81.41'
L18	N 17°52'19" E	67.22'
L19	N 50°50'30" E	39.33'
L31	N 50°53'39" E	23.95'
L32	N 47°35'58" E	94.75'
L33	N 38°15'06" E	98.64'
L34	N 28°20'44" E	30.81'

LOT AREA TABLE:

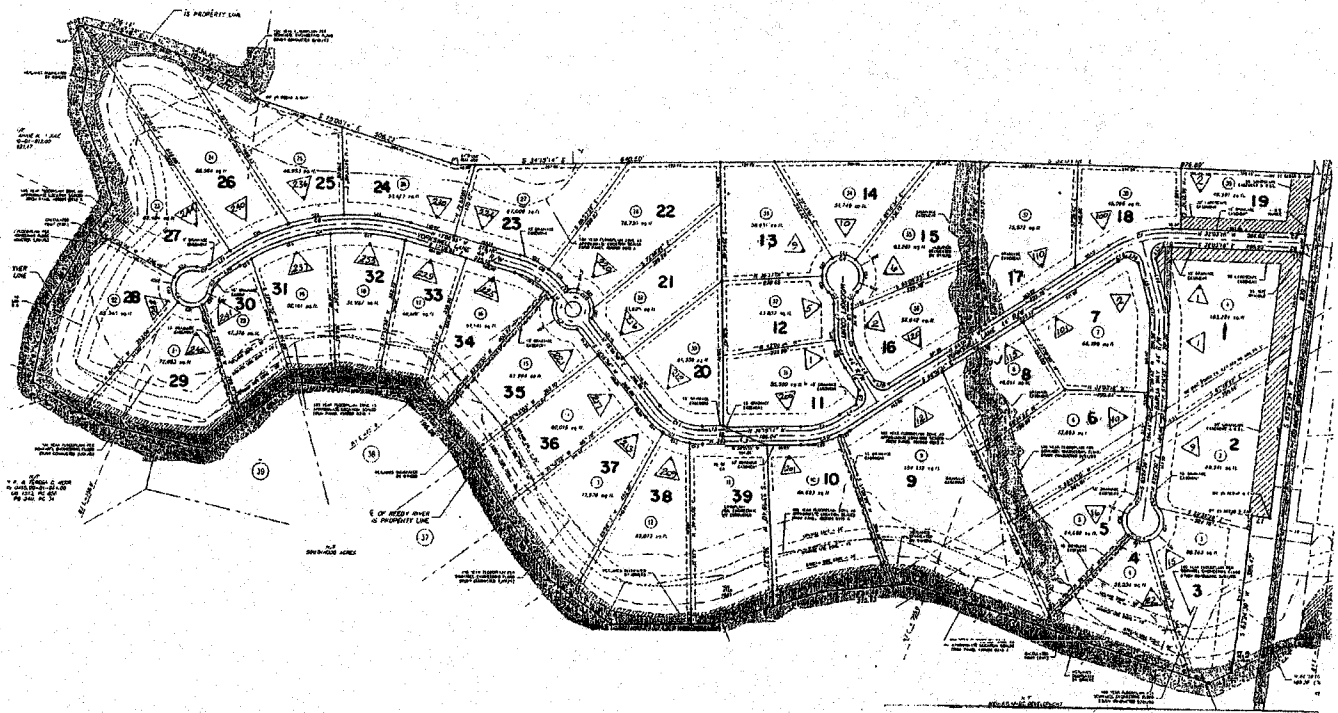
LOT	SQUARE FEET	ACRES
26	7350.00	0.17
27	7350.00	0.17
28	7350.00	0.17
29	7350.00	0.17
30	7532.16	0.17
31	8311.11	0.19
88	8012.17	0.18
89	7343.04	0.17
90	6810.97	0.16
91	6811.61	0.16
92	6814.73	0.16
113	6941.37	0.16
114	6961.57	0.16
115	6934.61	0.16
116	6923.25	0.16
117	7385.42	0.17
118	8245.89	0.19
119	10370.91	0.24





COBBLESTONE COVE		
GREENVILLE COUNTY TAX MAPS		
GREENVILLE, S. C.		
TAX DISTRICT	MAP NUMBER	REVISIONS
799	M 7.2	15
	SCALE 1" = 50'	

2243



BRAEMOR		
GREENVILLE COUNTY TAX MAPS		
GREENVILLE, S. C.		
TAX DISTRICT	MAP NUMBER	REVISIONS
790	M7.13	15
SCALE 1" = 200'		

M 8.3

M 2.1



M 3.1

M 6.2

M 7.3



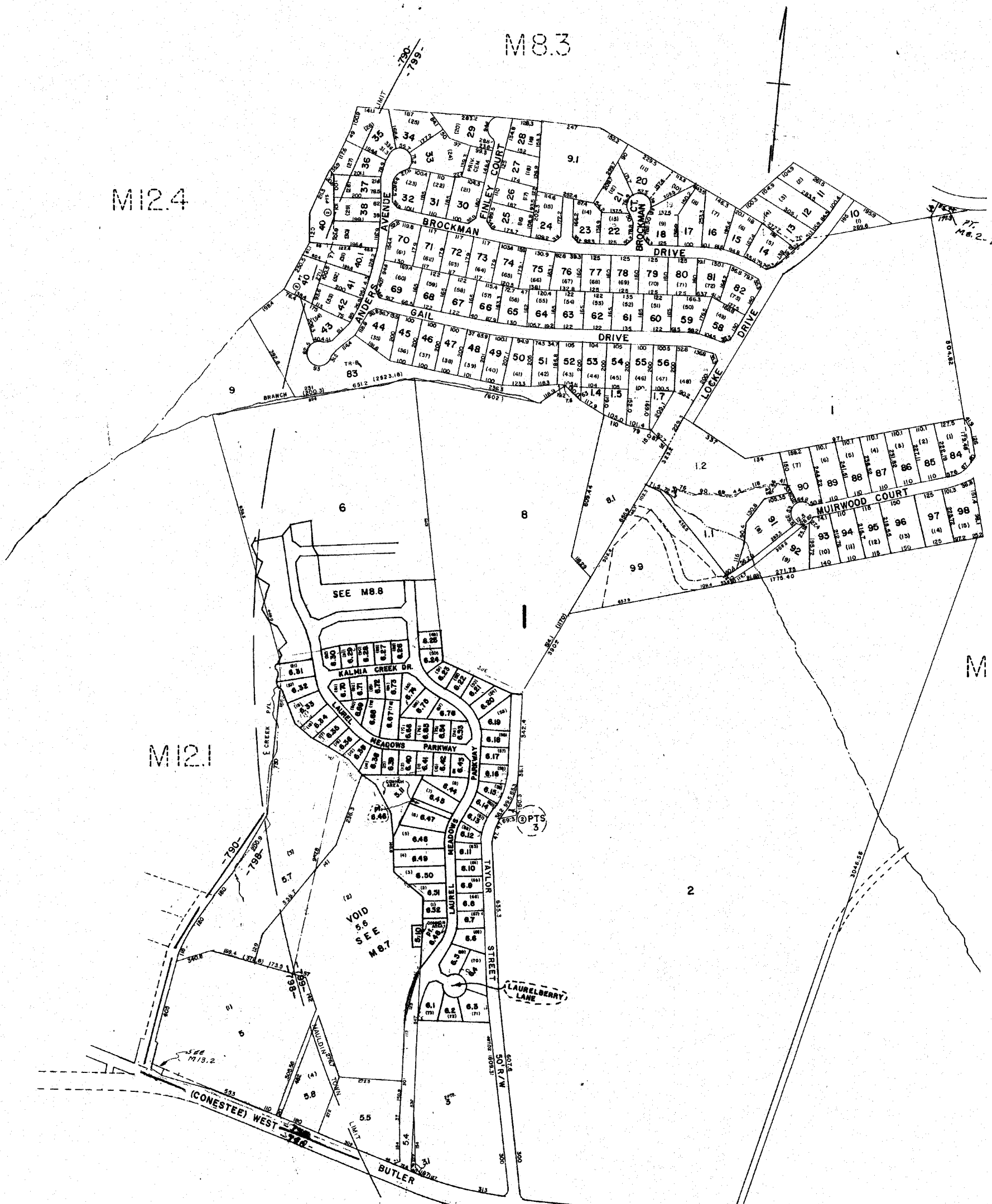
GREATER GREENVILLE TAX MAPS			
GREENVILLE, S. C.			
TAX DISTRICT	MAP	NUMBER	
799	M 8.1		
SCALE 1" = 60'		INDEX IS	

4  
B20  
W 98

2245

M8.3

M12.4



M8.1

M12.1

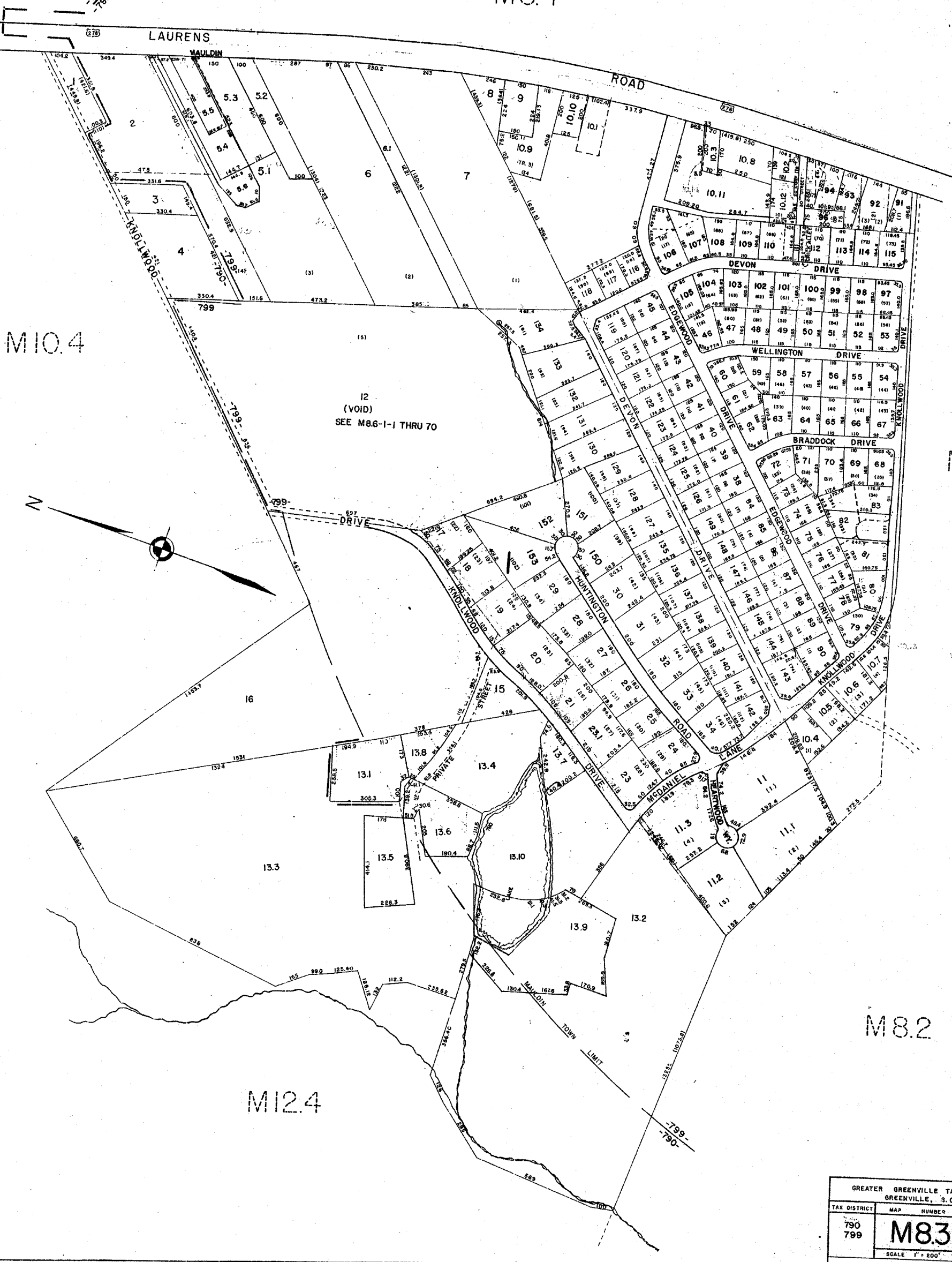
M13.2

M7.3

TO  
RTE276

W-98

GREATER GREENVILLE TAX MAPS GREENVILLE, S. C.		
TAX DISTRICT	MAP NUMBER	
790	M8.2	
799		
SCALE 1" = 200'		INDEX-15



M10.4

M81

M8.2

M12.4

GREATER GREENVILLE TAX MAPS		GREENVILLE, S. C.	
TAX DISTRICT	MAP NUMBER	<b>M8.3</b>	INDEX-15
790 799			
		SCALE 1" = 500'	

W-9B

S-4  
S-10  
S-11

2247

M10.3

M9.1

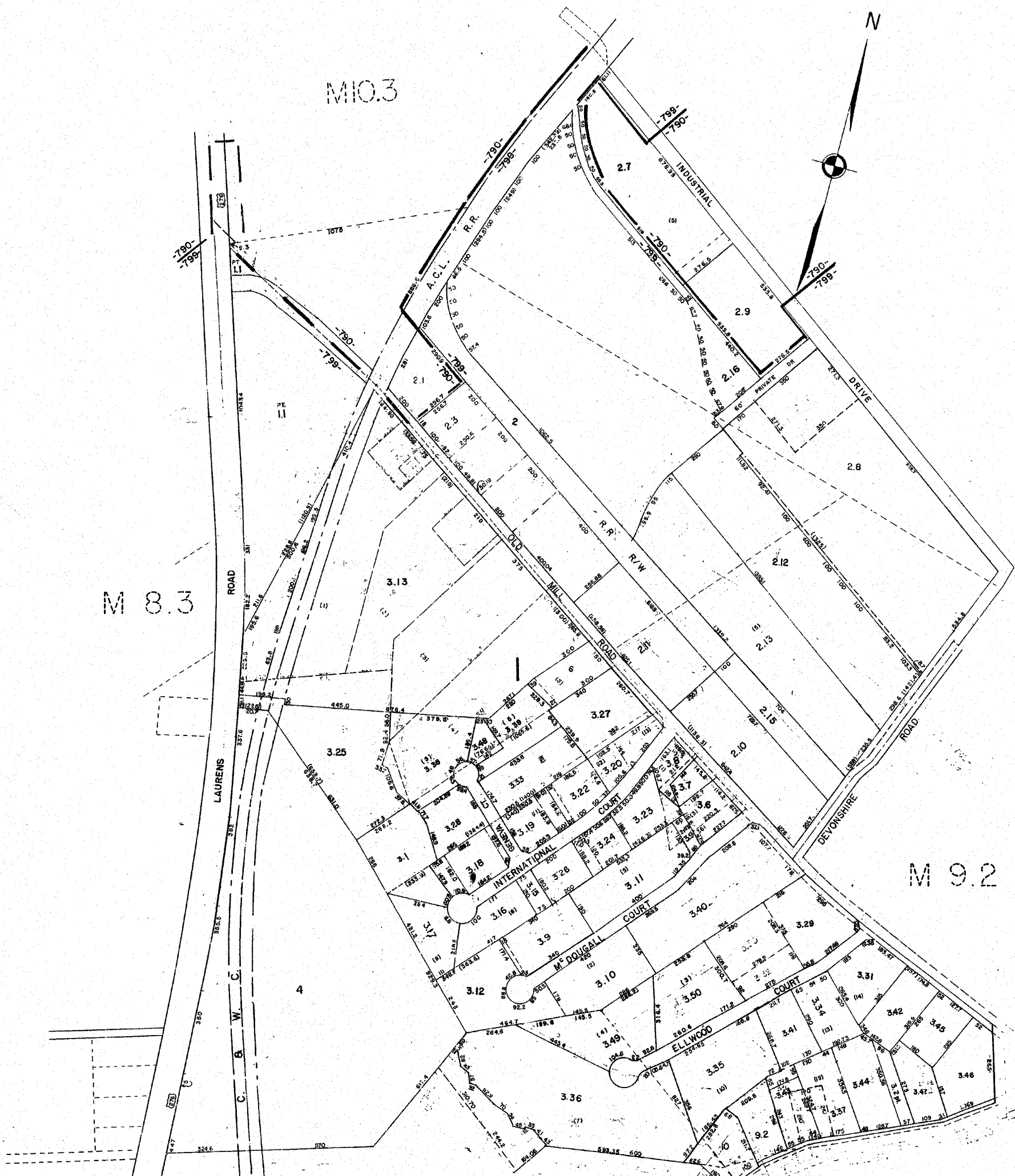
M 8.3

M 9.2

M 2.1

M3.2

N



R30. 1198

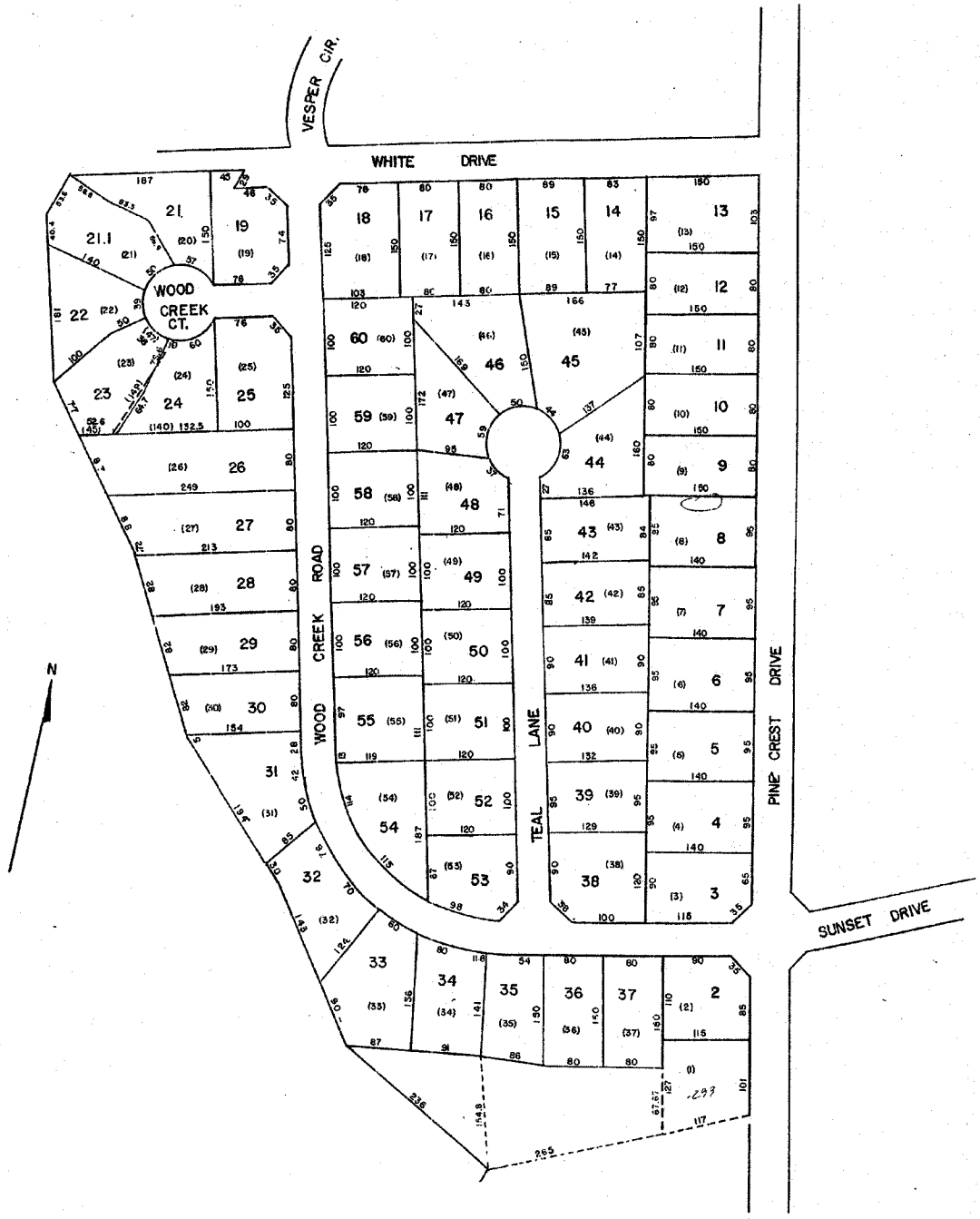
GREATER GREENVILLE TAX MAPS			
GREENVILLE, S. C.			
TAX DISTRICT	MAP	NUMBER	INDEX
790	M 8.4		
799			
SCALE 1" = 200'		INDEX-15	

M8.1

M8.1

M8.1

M8.1



WOOD CREEK W98

GREENVILLE COUNTY TAX MAPS  
GREENVILLE, S. C.

TAX DISTRICT	MAP NUMBER	REVISIONS
	M8.5	
-799-	SCALE 1" = 100'	INDEX (15)

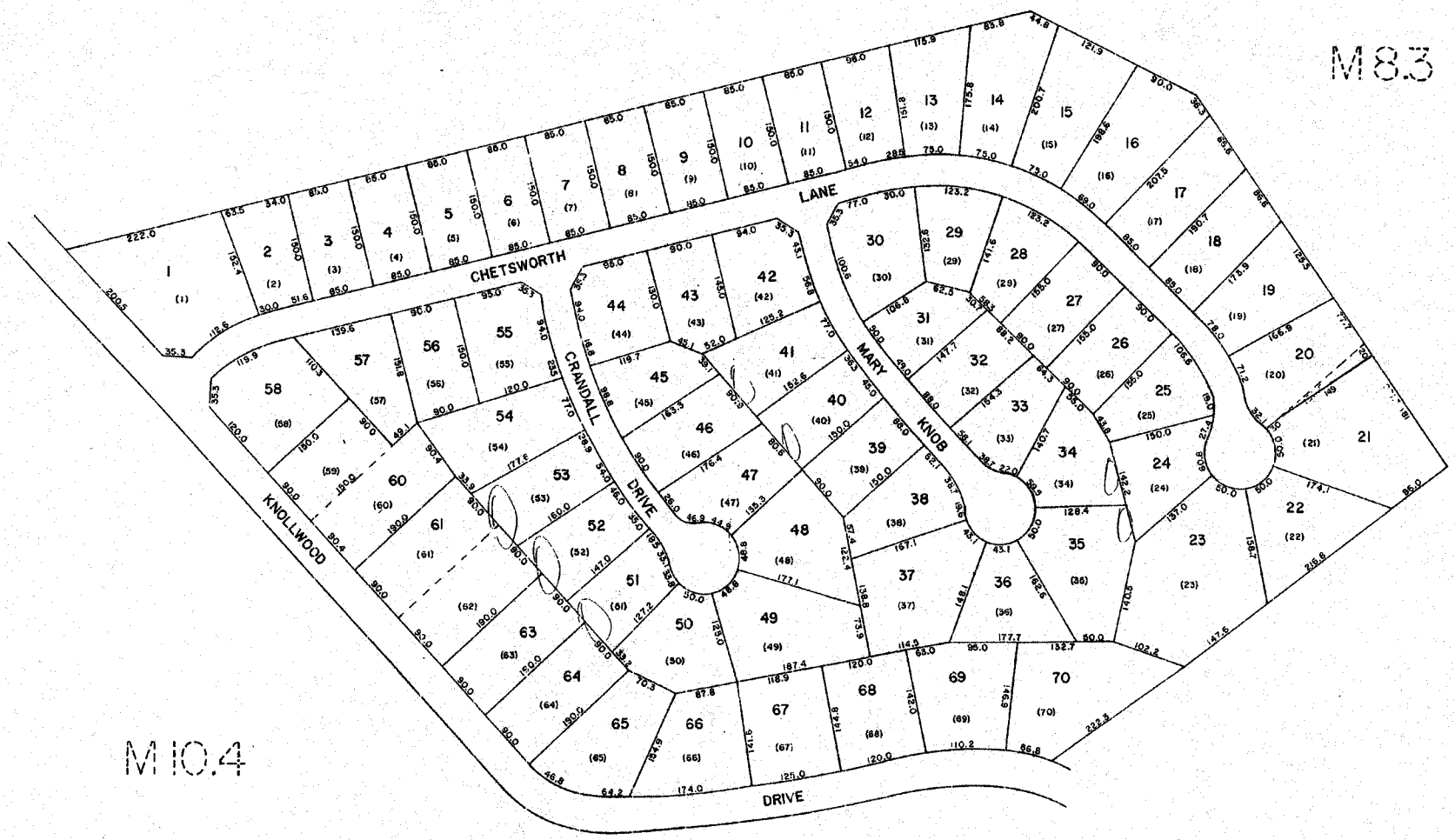


2249

M8.3



M8.3



M10.4

M8.3

ASHFORD

GREENVILLE COUNTY TAX MAPS  
GREENVILLE, S. C.

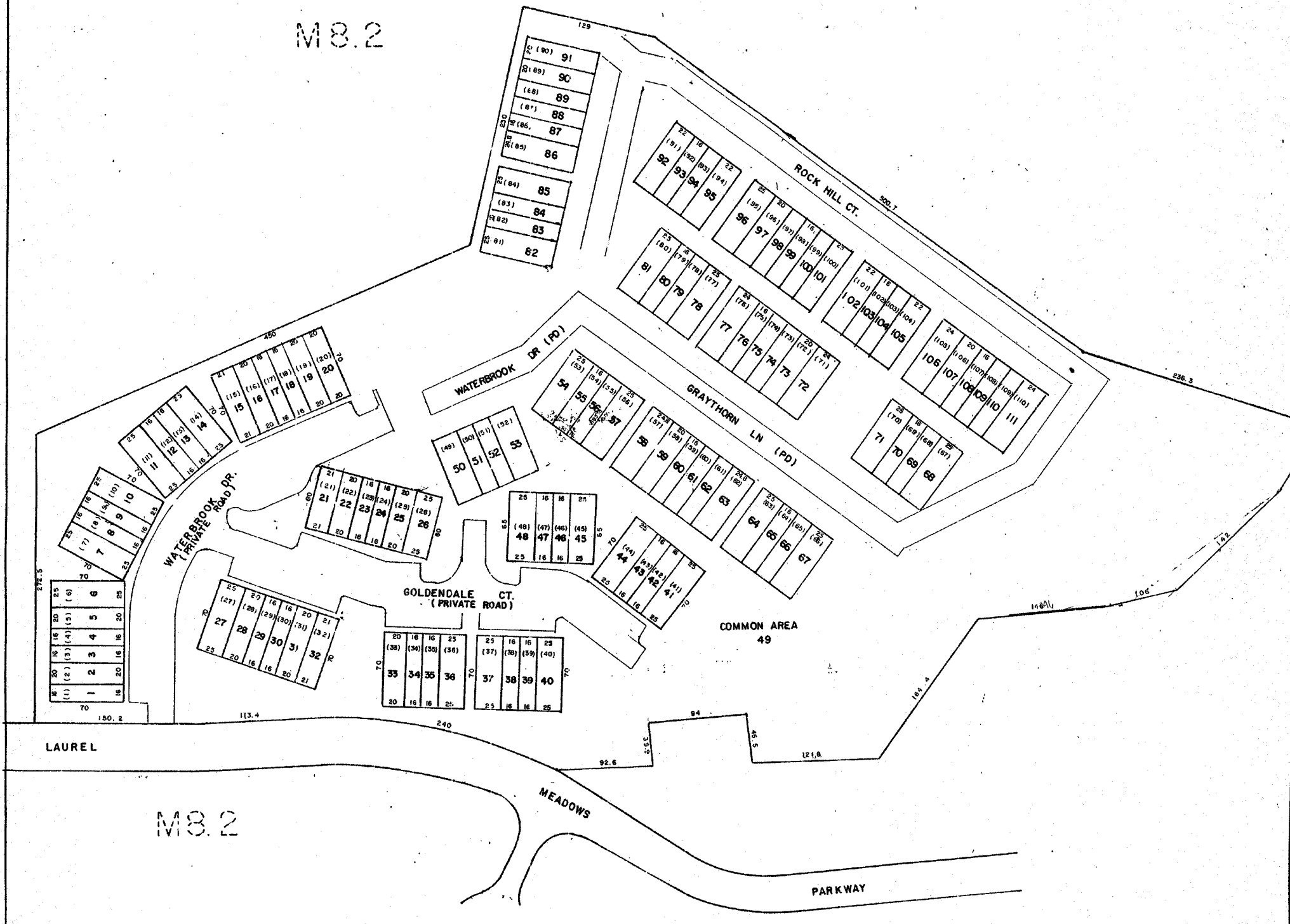
TAX DISTRICT	MAP NUMBER	REVISIONS
	M8.6	

w 98





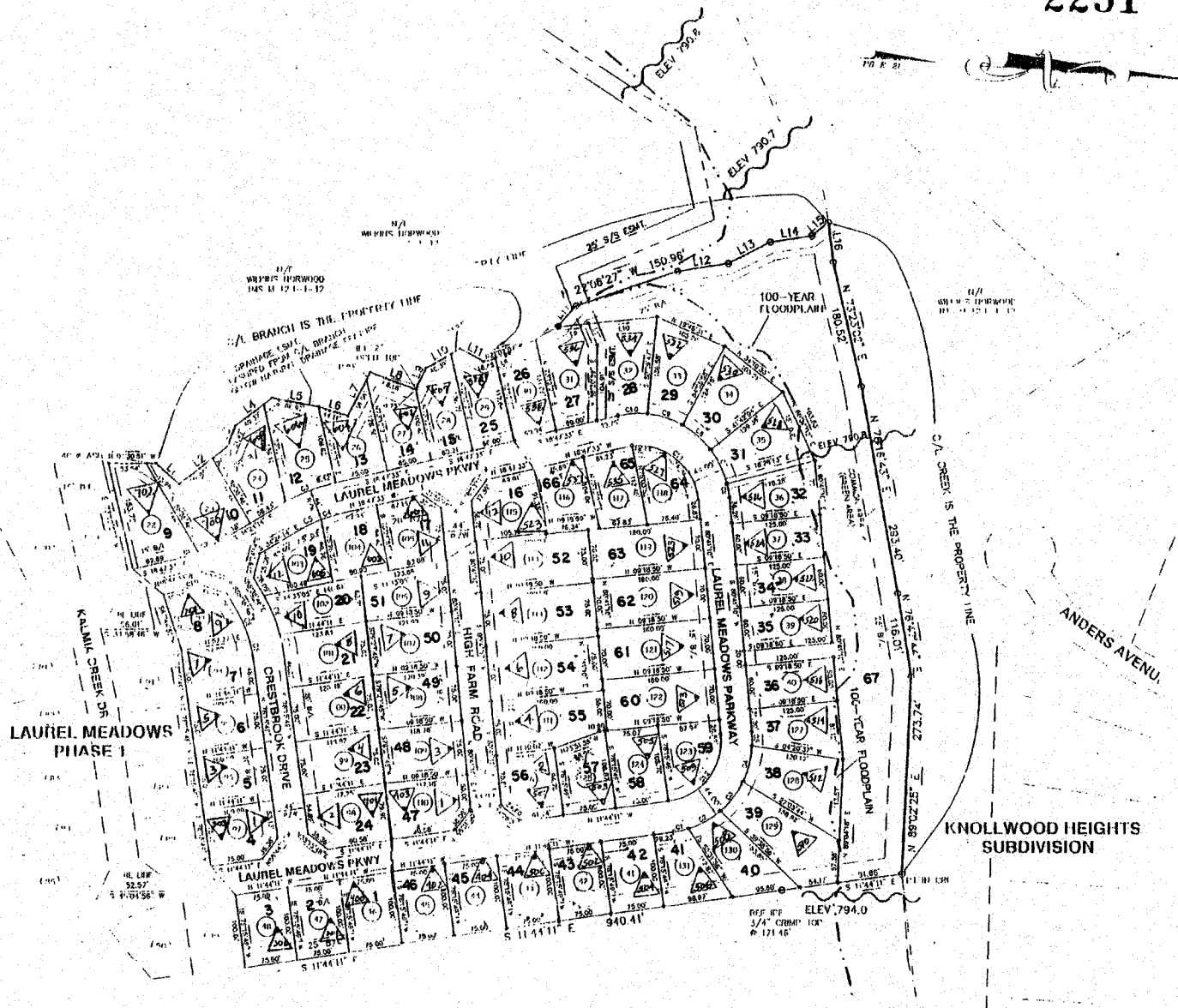
M8.2



M8.2

LAUREL HEIGHTS		
GREENVILLE COUNTY TAX MAPS		
GREENVILLE, S. C.		
TAX DISTRICT	MAP NUMBER	REVISIONS
799	M8.7	
SCALE 1" = 50'		INDEX-15

2251



LAUREL MEADOWS PH 2-A, B		
GREENVILLE COUNTY TAX MAPS		
GREENVILLE, S. C.		
TAX DISTRICT	MAP NUMBER	REVISIONS
	<b>M8.8</b>	
799	SCALE 1" = 100'	15



M8.4

M9.2

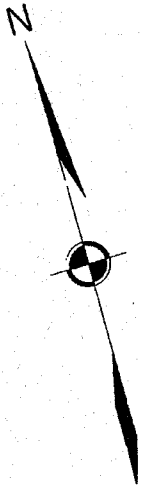
5471

M9.3

GREATER GREENVILLE TAX MAPS GREENVILLE, S. C.			
TAX DISTRICT	MAP	NUMBER	
790	M9.1	INDEX-15	
799			
SCALE 1" = 200'			

W.9.B

2253



M9.1

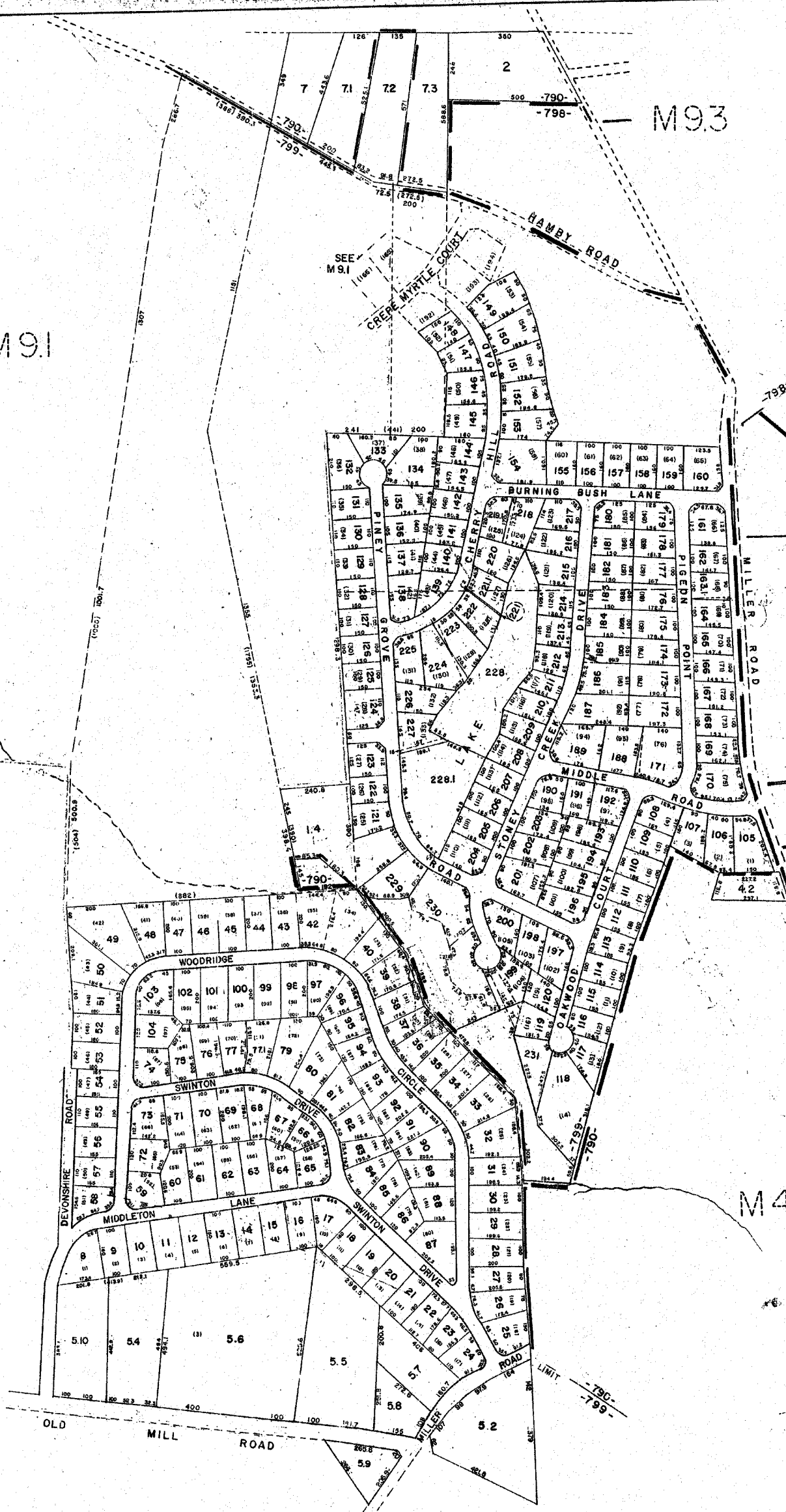
M9.3

M9.3

M8.4

M4.2

M3.2



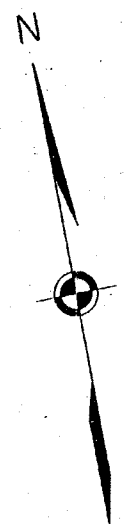
GREATER GREENVILLE TAX MAPS GREENVILLE, S. C.			
TAX DISTRICT	MAP	NUMBER	
790 799	M9.2		
SCALE 1" = 200'			INDEX

W98

5473

M 9.1

5461



M 9.2

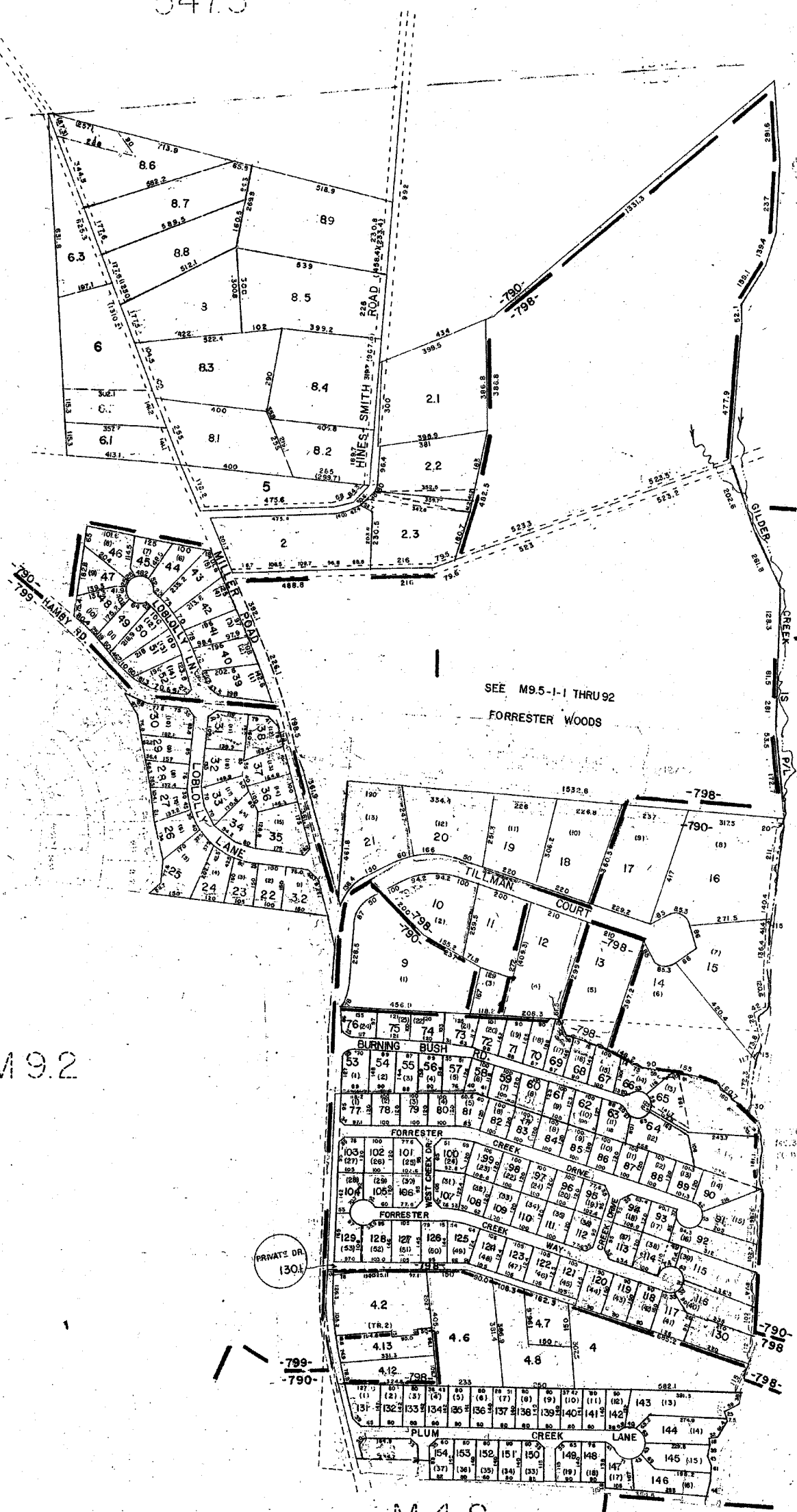
SEE M9.5-1-1 THRU 92  
FORRESTER WOODS

PRIVATE DR  
(30)

M 4.2

230  
FORRESTER WOODS, SEC. 5 & SEC. 6  
3.2, 22-38 W-98

GREATER GREENVILLE TAX MAPS GREENVILLE, S. C.		
TAX DISTRICT	MAP NUMBER	INDEX
-790- 799 798	<b>M 9.3</b>	
SCALE 1" = 200'		INDEX-15



2255

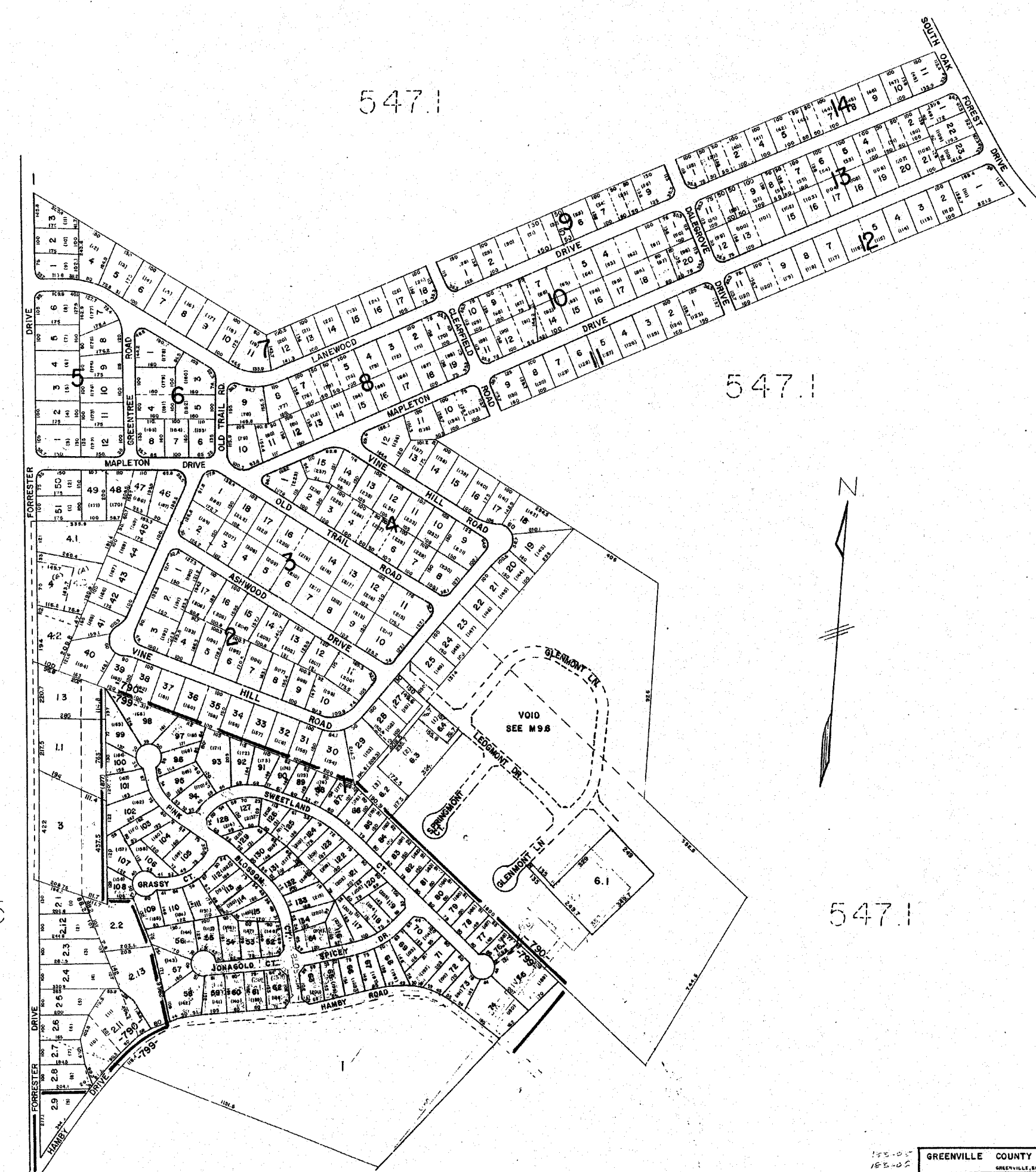
547.1

547.1

547.1

M10.5

547.1



155-05  
155-02

GREENVILLE COUNTY TAX MAPS		
GREENVILLE, SC		
TAX DISTRICT	MAP NUMBER	REVISIONS
-790- -799-	<b>M-9.4</b>	
SCALE 1" = 200'		INDEX-15

498

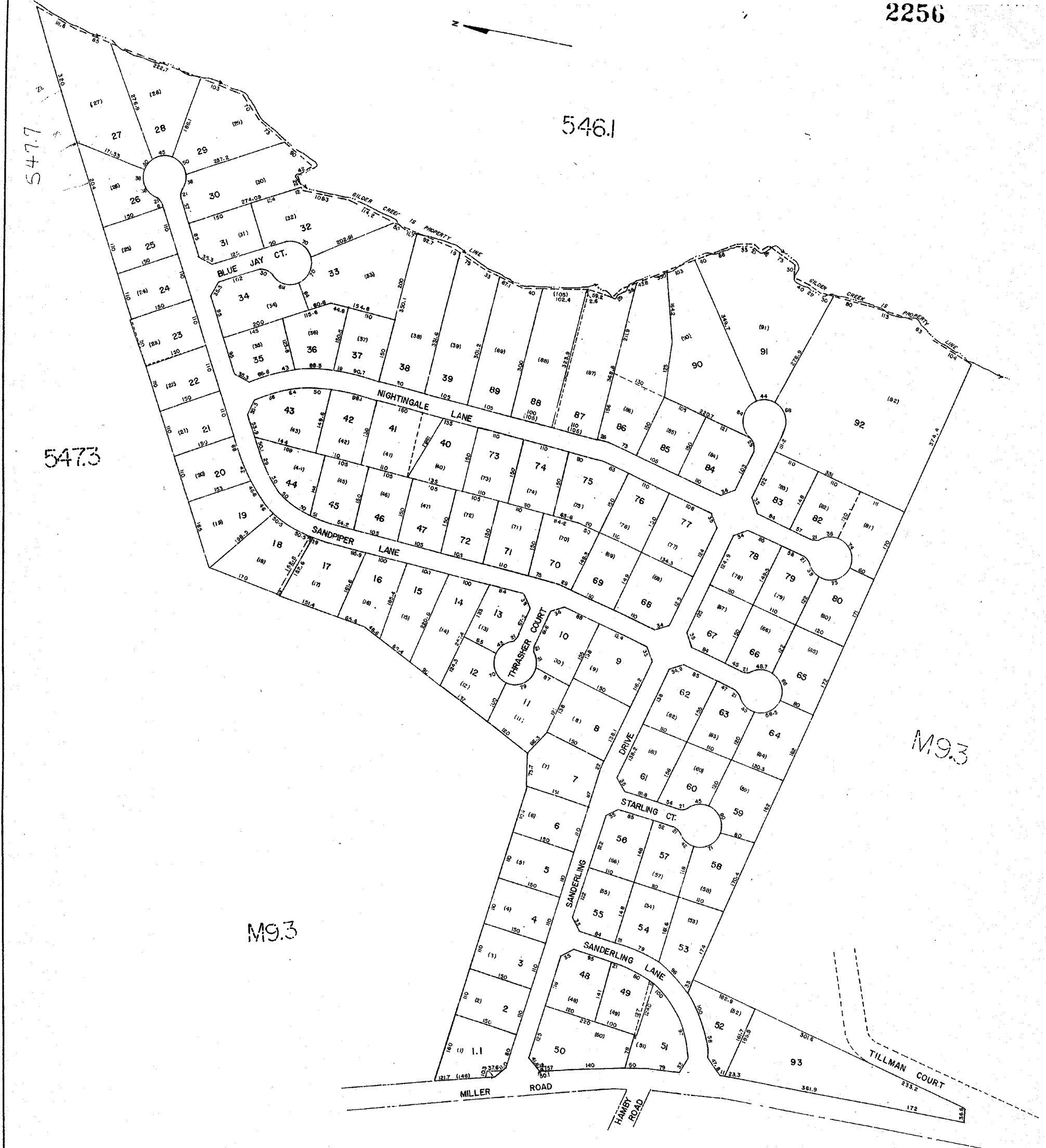
546.1

547.7

547.3

M9.3

M9.3



FORRESTER WOODS SECV1 -- PHASE 11

GREENVILLE COUNTY TAX MAPS

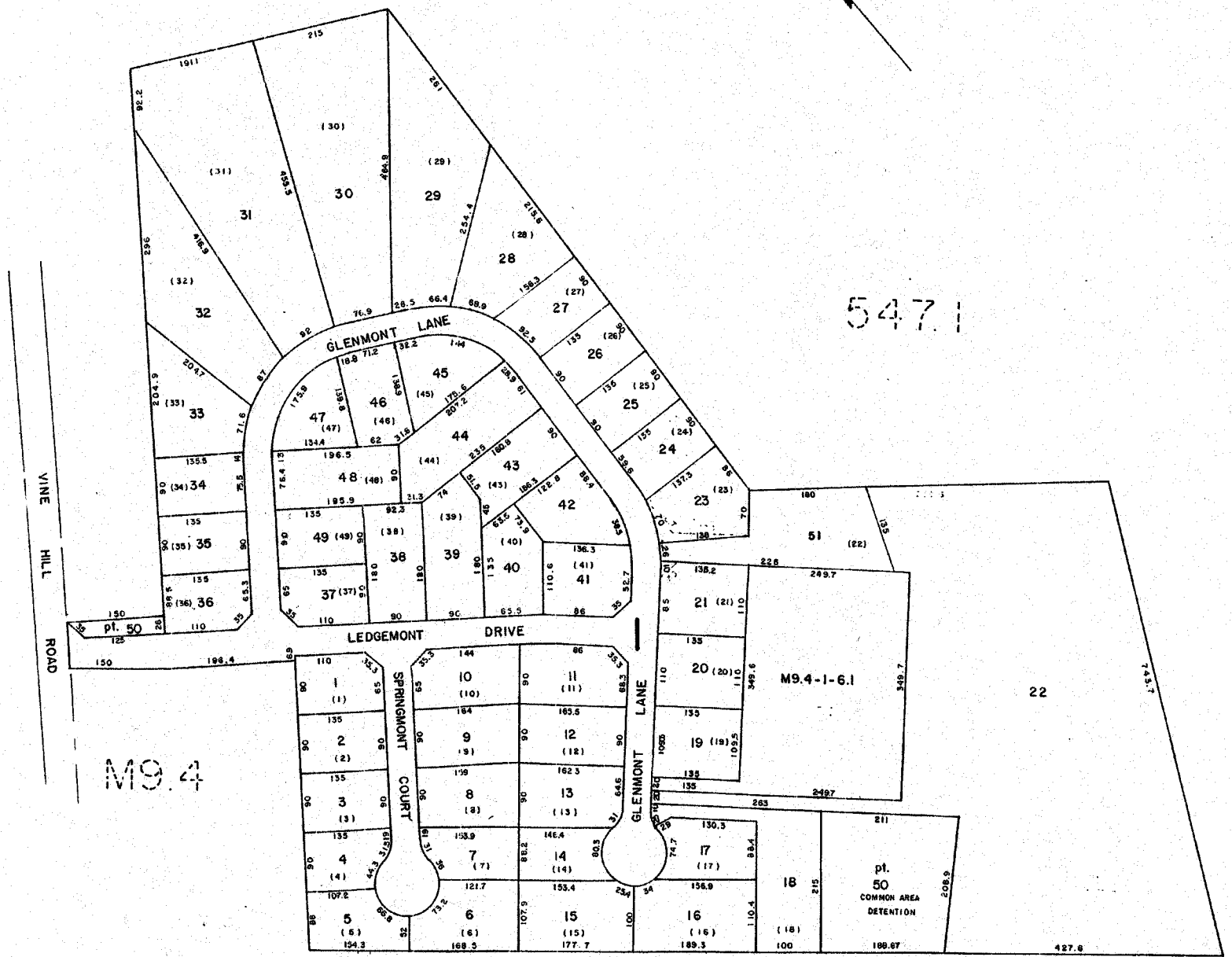
GREENVILLE, S. C.

TAX DISTRICT	MAP NUMBER	REVISIONS
	M9.5	W-98

798- SCALE 1"=100' INDEX-15



2257



M9.4

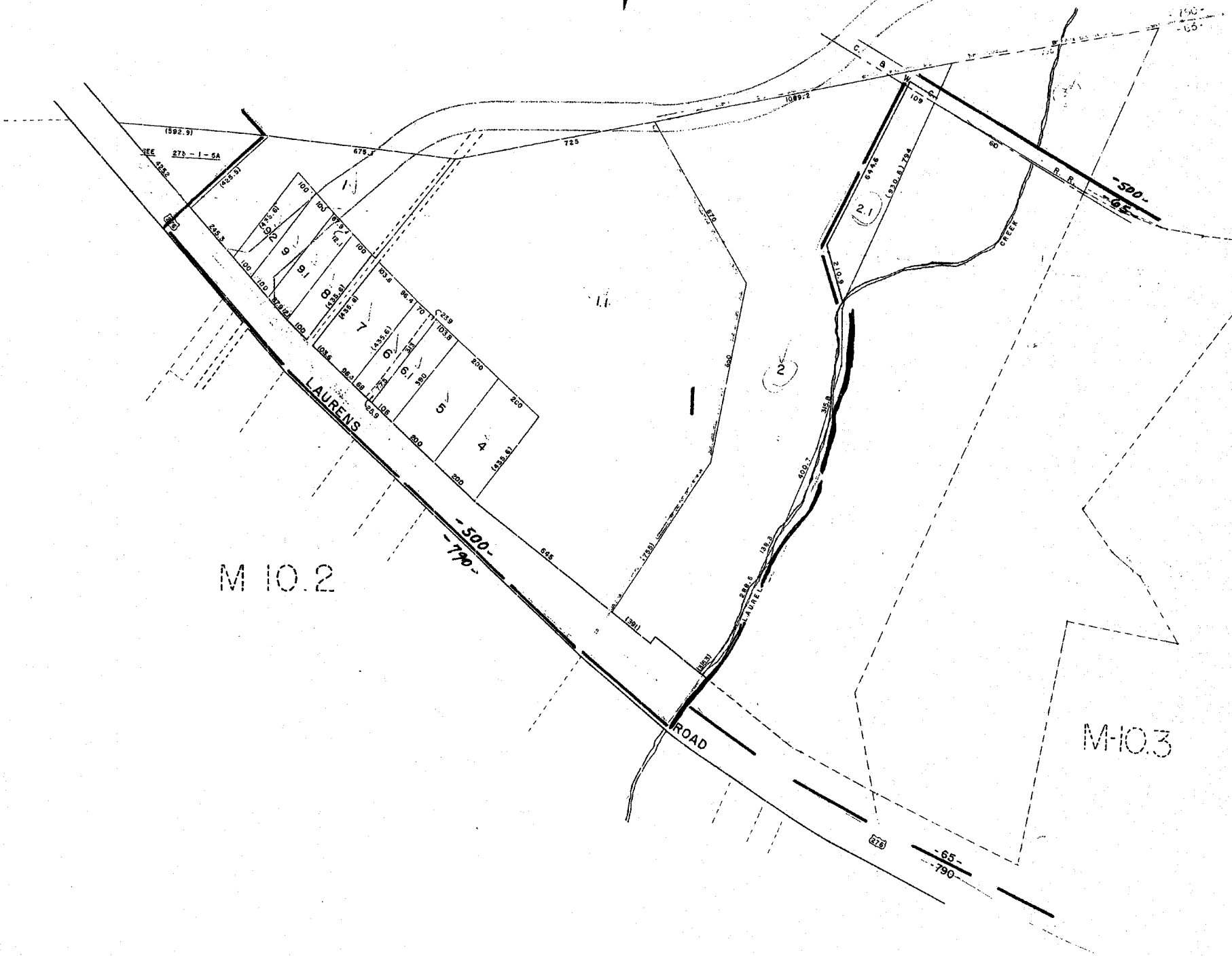
M9.4

LEDGEMONT		
GREENVILLE COUNTY TAX MAPS		
GREENVILLE, S. C.		
TAX DISTRICT	MAP NUMBER	REVISIONS
	<b>M9.6</b>	
-790-	SCALE 1" = 100'	INDEX-15



N

273



M 10.2

M 10.3

*w98*

GREATER GREENVILLE TAX MAPS	
GREENVILLE, S. C.	
TAX DISTRICT	MAP NUMBER
-790-65	M10.1
SCALE 1" = 200'	
INDEX-15	

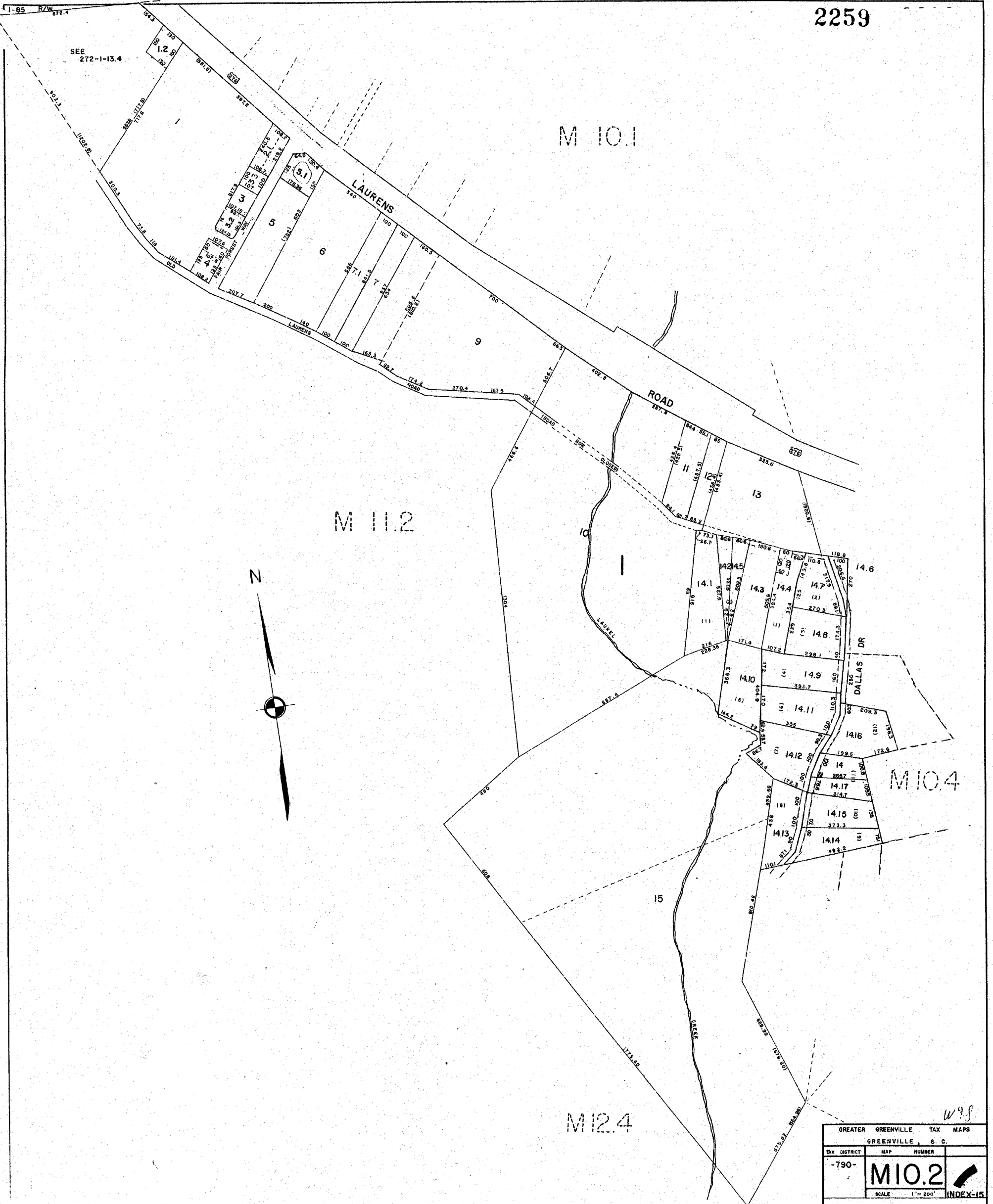
2259

M 10.1

M 11.2

M 10.4

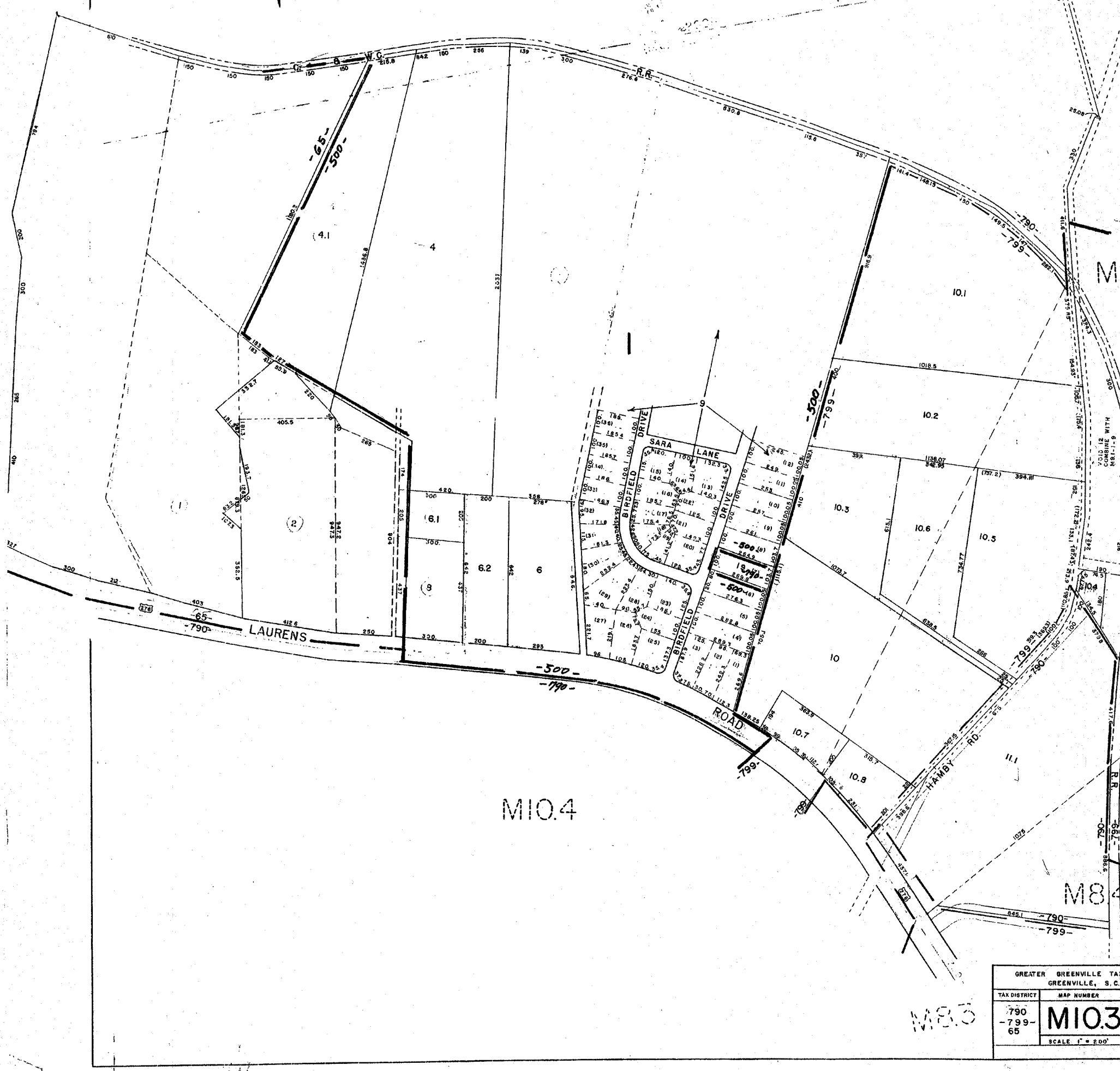

M 12.4



GREATER GREENVILLE TAX MAPS		
GREENVILLE, S. C.		
TAX DISTRICT	MAP NUMBER	
-790-	<b>M10.2</b>	
SCALE 1" = 200'		INDEX-15

W98

M10.5



M10.4

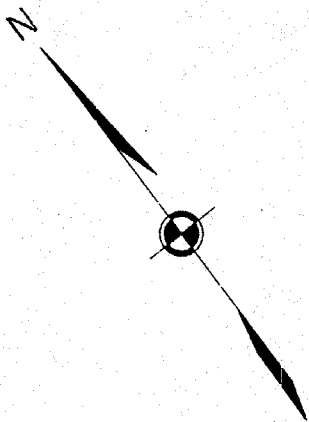
M8.3

GREATER GREENVILLE TAX DISTRICT	
GREENVILLE, S. C.	
TAX DISTRICT	MAP NUMBER
790-799-65	<b>M10.3</b>
SCALE 1" = 200'	

M8.3

2261

M10.3



M10.2

M8.3

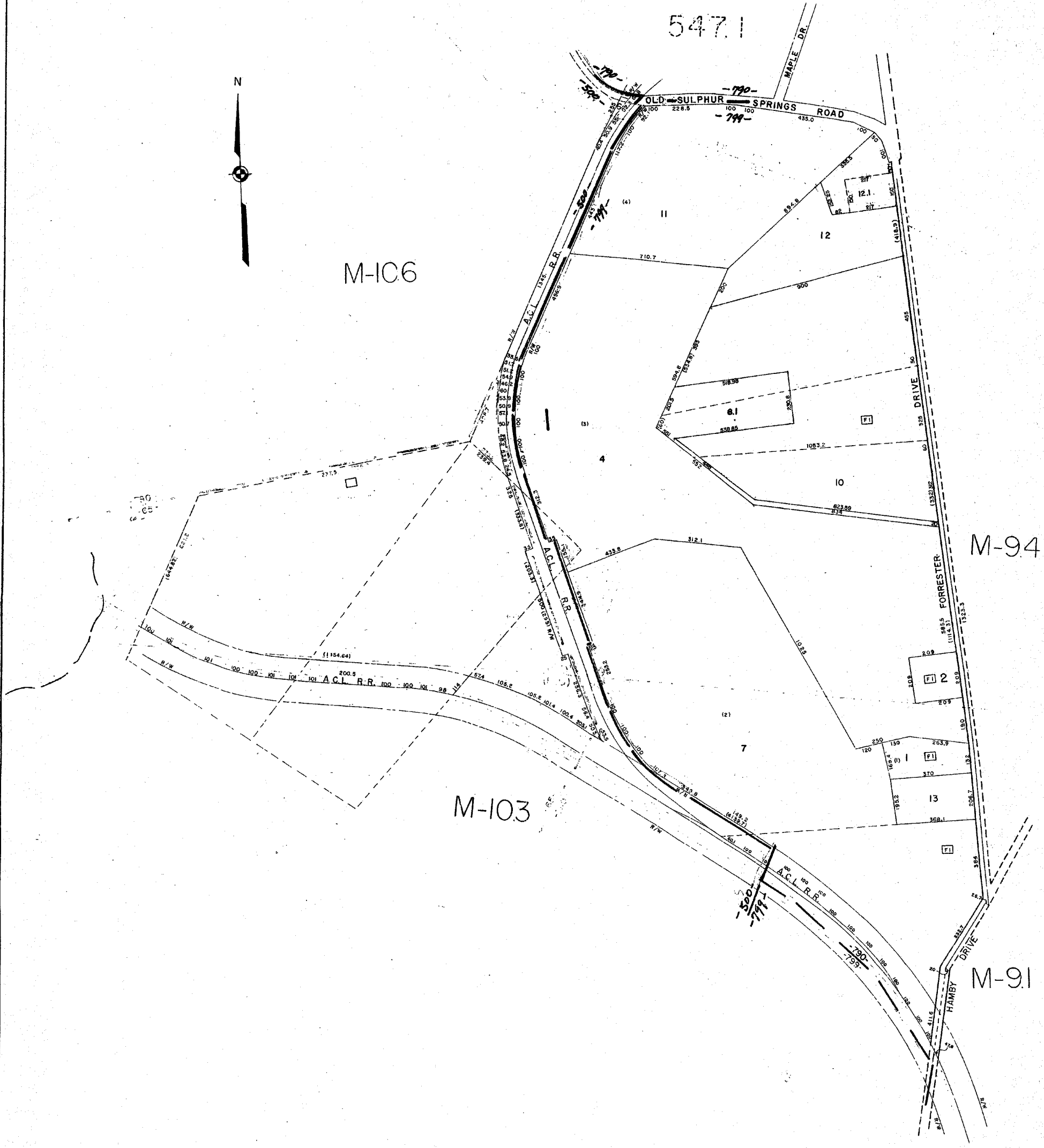
M8.3

GREATER GREENVILLE TAX MAPS GREENVILLE, S. C.		
TAX DISTRICT	MAP NUMBER	
799	M10.4	<i>[Signature]</i>
790		<i>[Signature]</i>
SCALE 1" = 200'		INDEX-15

547.1



M-106



M-94

M-103

M-91

183.05

W98

GREATER GREENVILLE TAX MAPS GREENVILLE, S. C.		
TAX DISTRICT	MAP NUMBER	REVISIONS
-790- -65-	<b>M-10.5</b>	
SCALE 1" = 200'		INDEX-15

2263

262

261

545.2



273

547.1

SEE 262.1

(1)  
SEE 262.1

(1.1)  
SEE 262.1

SEE 262.1

(2.2)

2.2

1-85

-500- CREEK (MIDDLE FORK)  
CREEK IS CITY LIMITS

LAUREL

M-10.5

M-10.1

M-10.3

2.3

2.4

2.6

2.5

R/W 482.5

131

(2)

(1)

(4)

(5)

C.B.W.C.

R/R

242

290

230

288

430

642.3

671.08

378

184.1

827

GREATER GREENVILLE TAX MAPS GREENVILLE, S.C.		
TAX DISTRICT	MAP NUMBER	REVISION
503 500 -790-	<b>M-10.6</b>	
SCALE 1" = 200'		INDEX-15

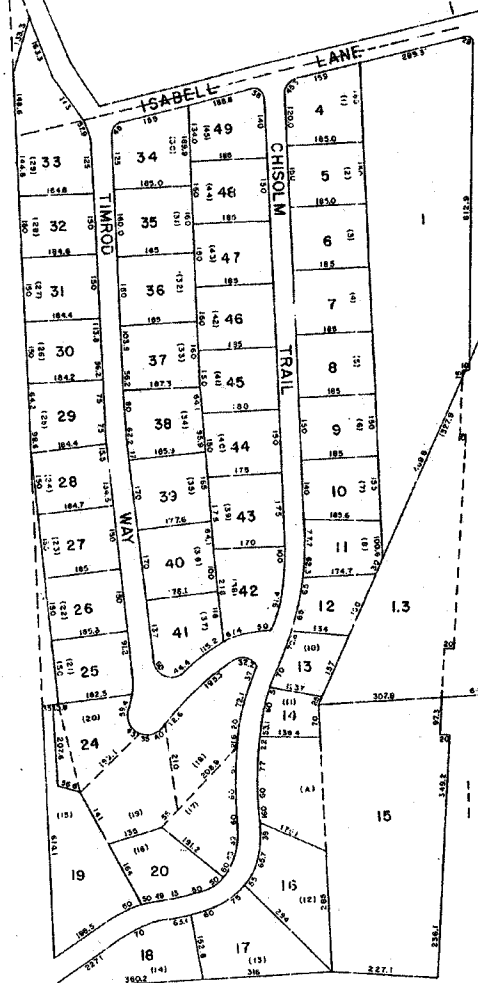
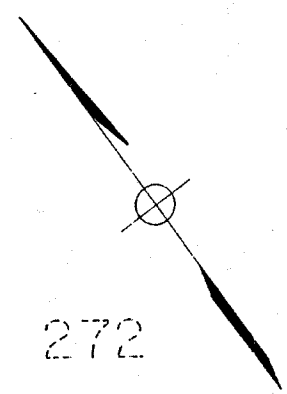
w98

2004

M 102

272

272



INTERSTATE 85  
DAIRY ROAD - FRONTAGE ROAD

WHITLEE COURT

WENWOOD RD

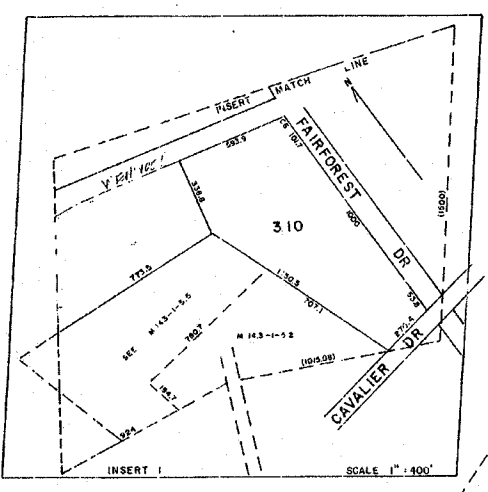
ROAD 374.9

WAY

WAY

FAIRFOREST

M 112



M 143

M 142

M 123

VOID  
3.11  
SEE M 113

GREENVILLE COUNTY TAX MAPS		
GREENVILLE, S. C.		
TAX DISTRICT	MAP NUMBER	REVISIONS
65 790 500	M 11.1	
SCALE 1" = 200'		INDEX-15

325

2265

M10.1



M11.1

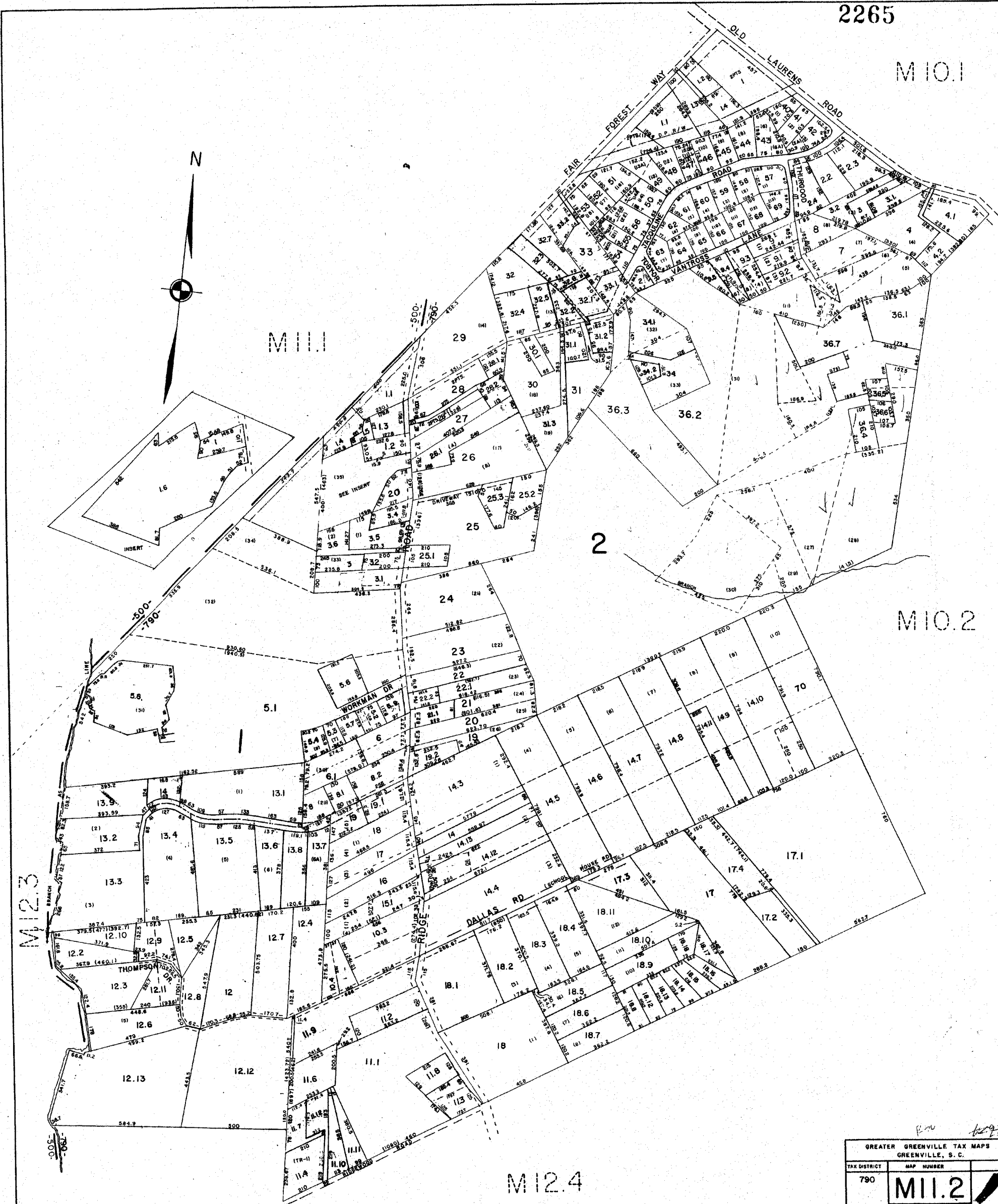
2

M10.2

M12.3


M12.4

GREATER GREENVILLE TAX MAPS GREENVILLE, S. C.		
TAX DISTRICT	MAP NUMBER	
790	M11.2	
SCALE 1" = 200'		INDEX-15





MIII

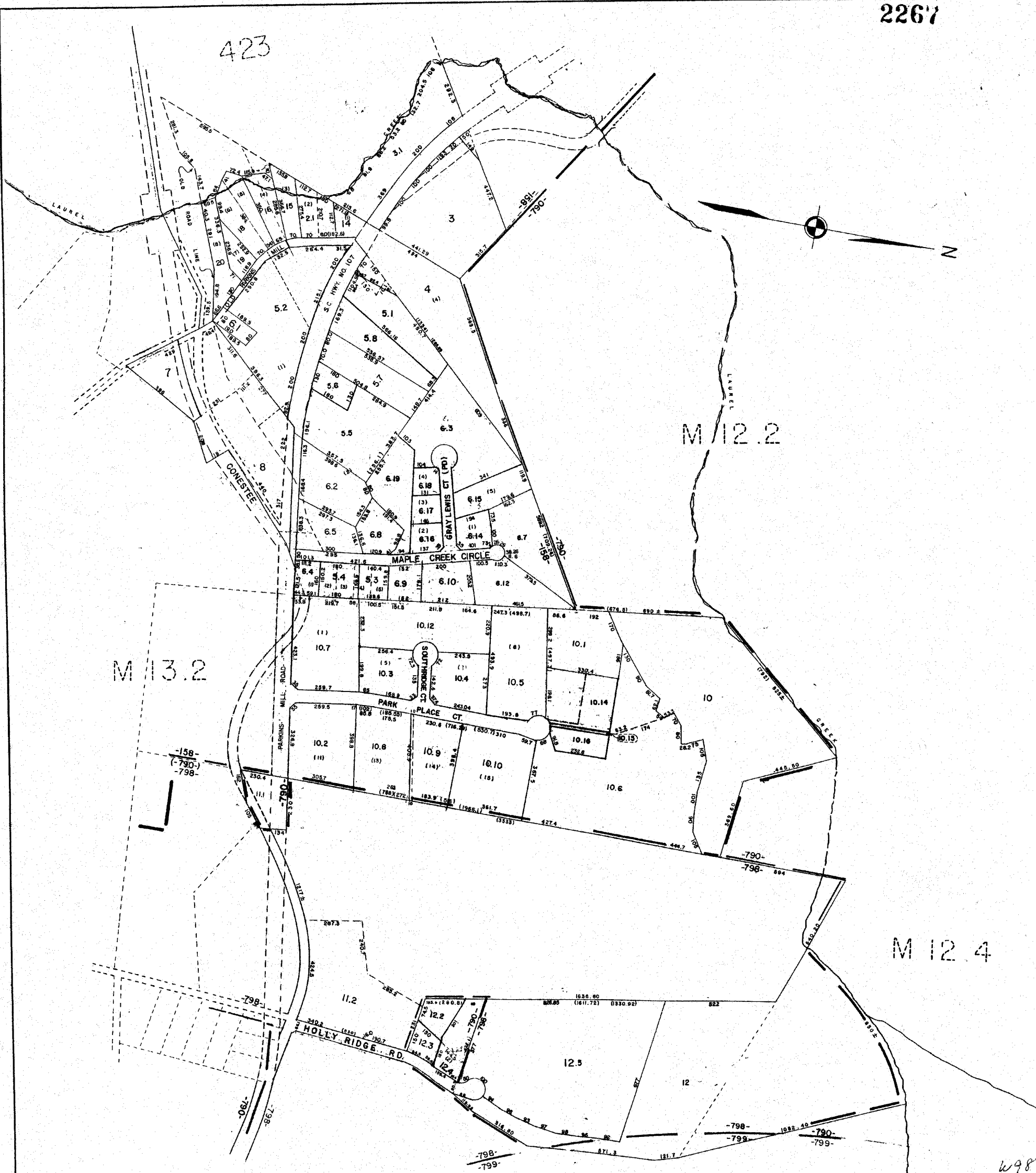


B 35

WENWOOD TOWNS		
GREENVILLE COUNTY TAX MAPS		
GREENVILLE, S. C.		
TAX DISTRICT	MAP NUMBER	REVISIONS
500	MII.3	
SCALE 1" = 40'		INDEX-15

2267

423



M 13.2

M 12.2

M 12.4

M 8.2

GREATER GREENVILLE TAX MAPS		
GREENVILLE, S. C.		
TAX DISTRICT	MAP NUMBER	INDEX
790 158 799	M 12.1	
SCALE 1" = 200'		INDEX-15

298

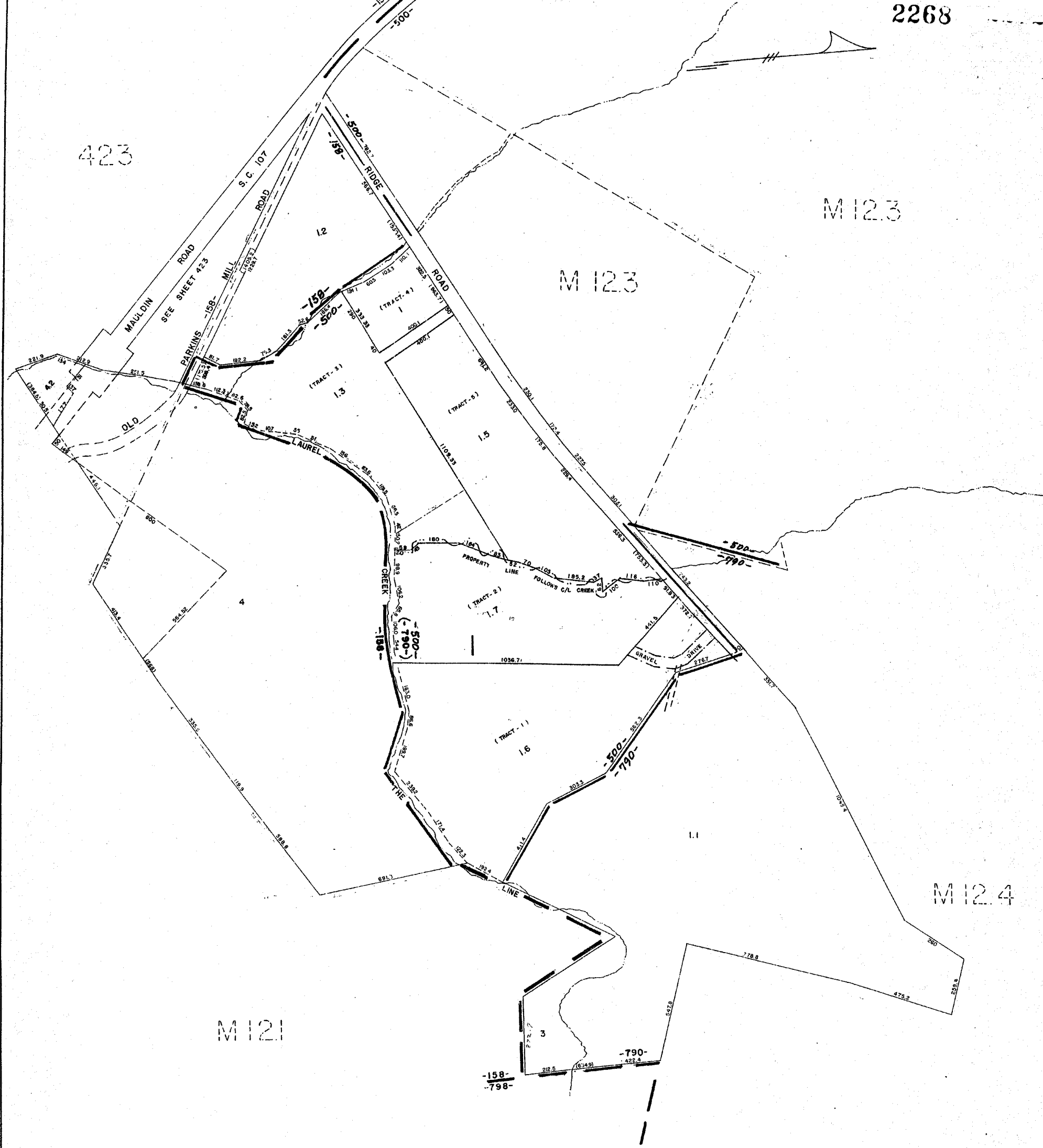
423

M 12.3

M 12.3

M 12.4

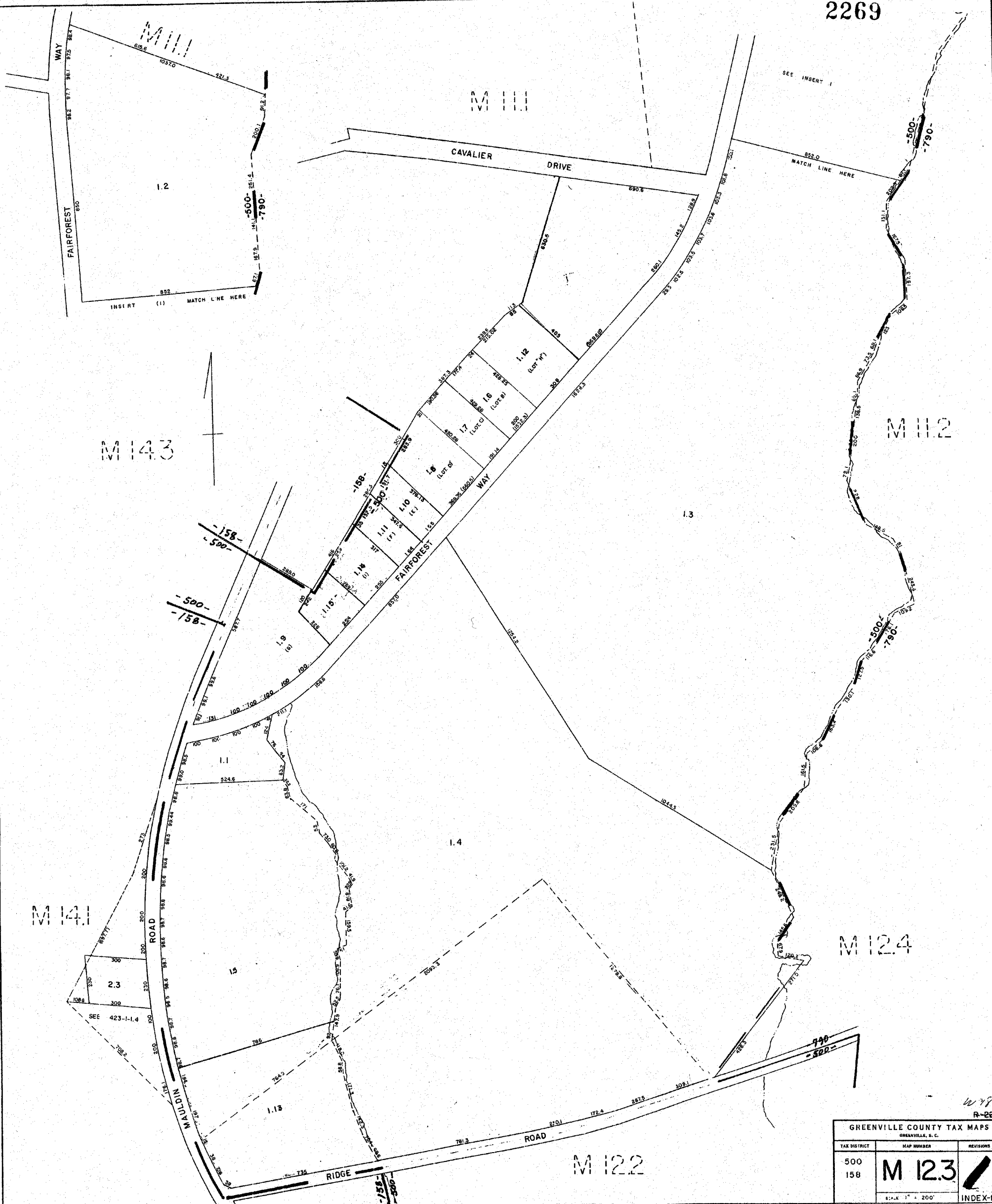
M 12.1



1698

GREENVILLE COUNTY TAX MAPS GREENVILLE, S. C.		
TAX DISTRICT	MAP NUMBER	REVISIONS
-790- 158	M 12.2	
SCALE 1" = 200'		INDEX-15

2269



M 143

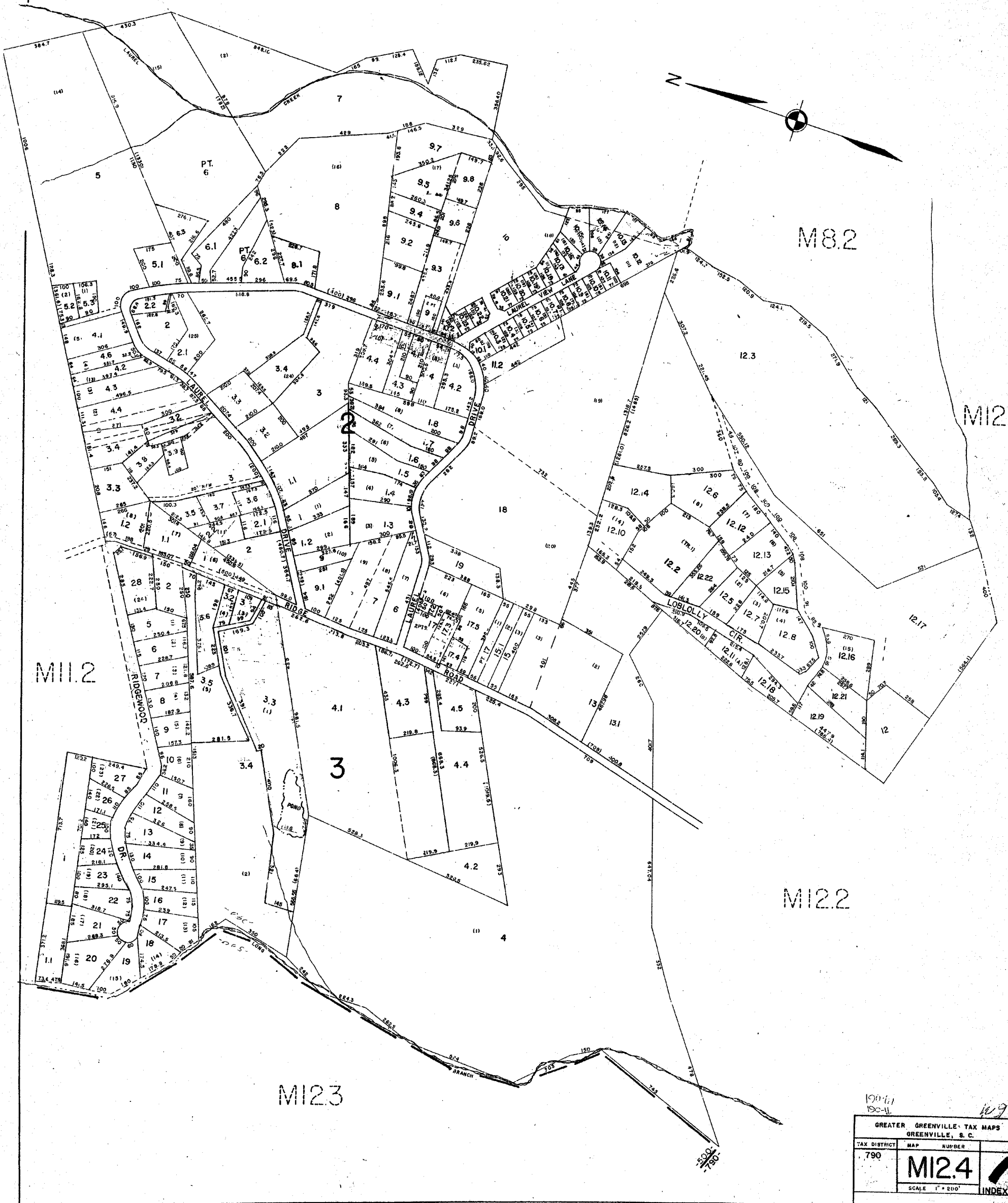
M 112

M 141

M 124

M 122

GREENVILLE COUNTY TAX MAPS GREENVILLE, S. C.		
TAX DISTRICT 500 158	MAP NUMBER <b>M 12.3</b>	REVISIONS
SCALE: 1" = 200'		INDEX-15



1977  
190-11

1098

GREATER GREENVILLE TAX MAPS	
GREENVILLE, S. C.	
TAX DISTRICT	MAP NUMBER
790	<b>M12.4</b>
SCALE 1" = 200'	
INDEX-15	

2271



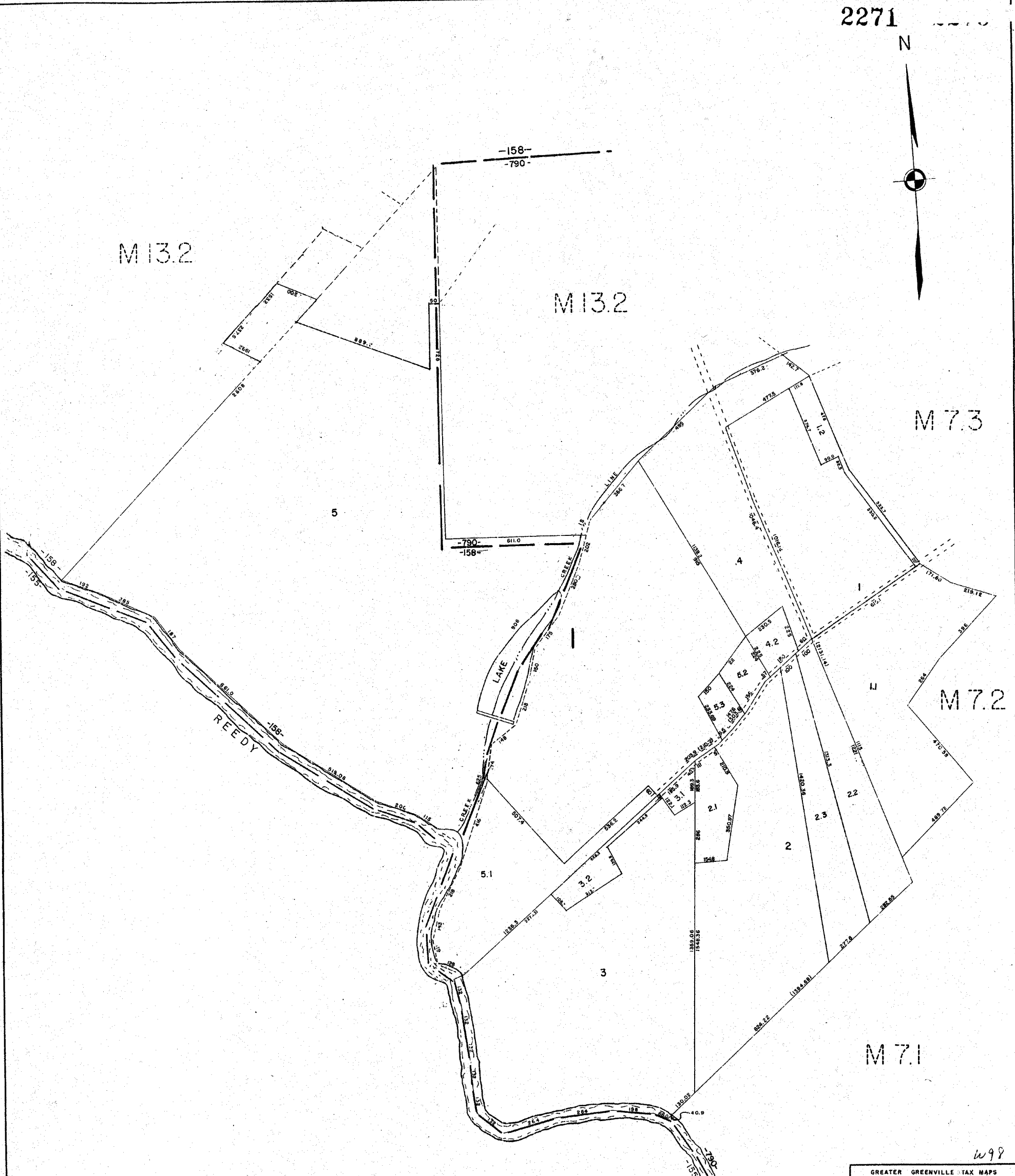
M13.2

M13.2

M7.3

M7.2

M7.1



w98

GREATER GREENVILLE TAX MAPS GREENVILLE, S. C.		
TAX DISTRICT	MAP NUMBER	INDEX-15
158- 790	M13.1	
SCALE 1" = 200'		

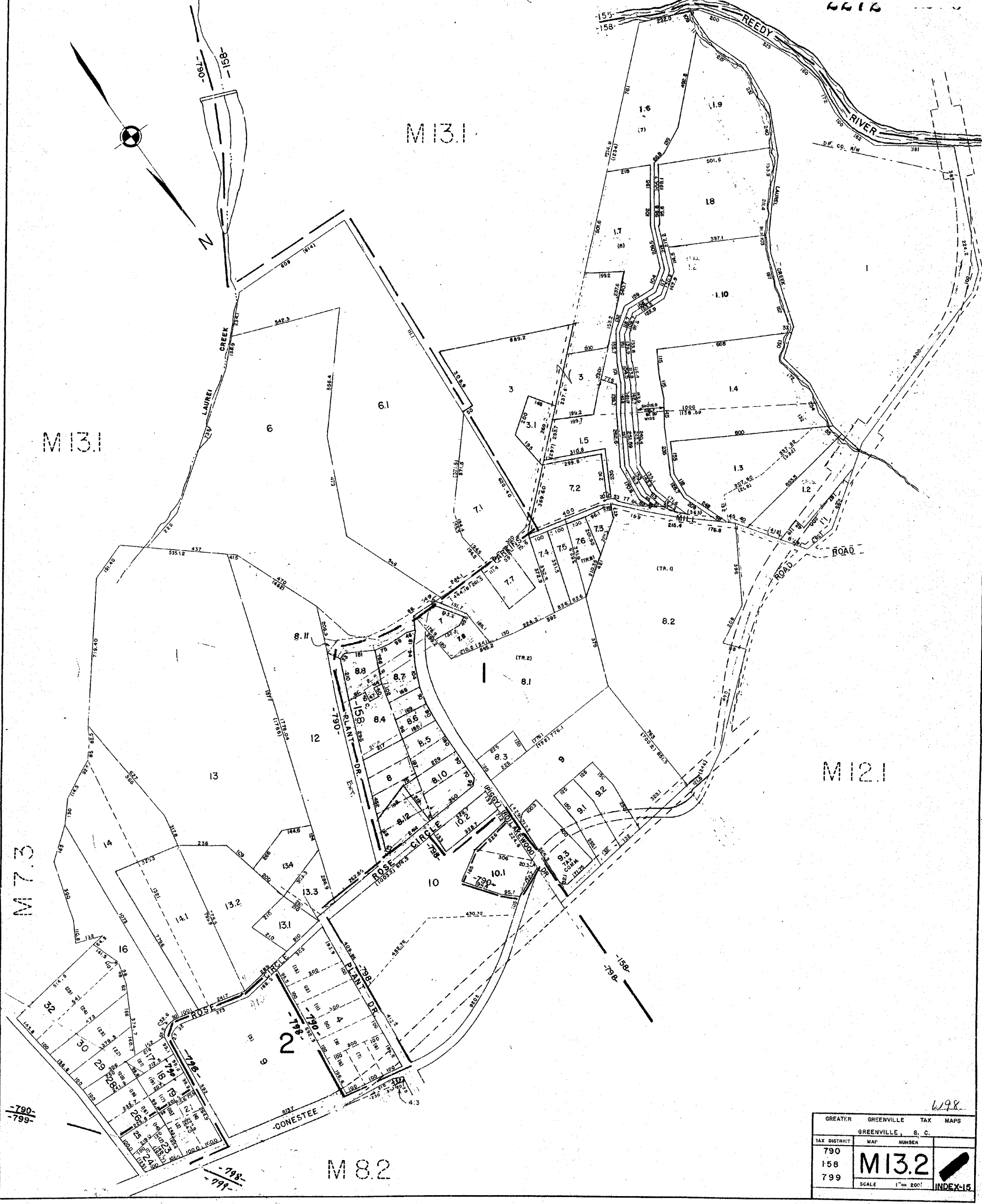
M13.1

M13.1

M12.1

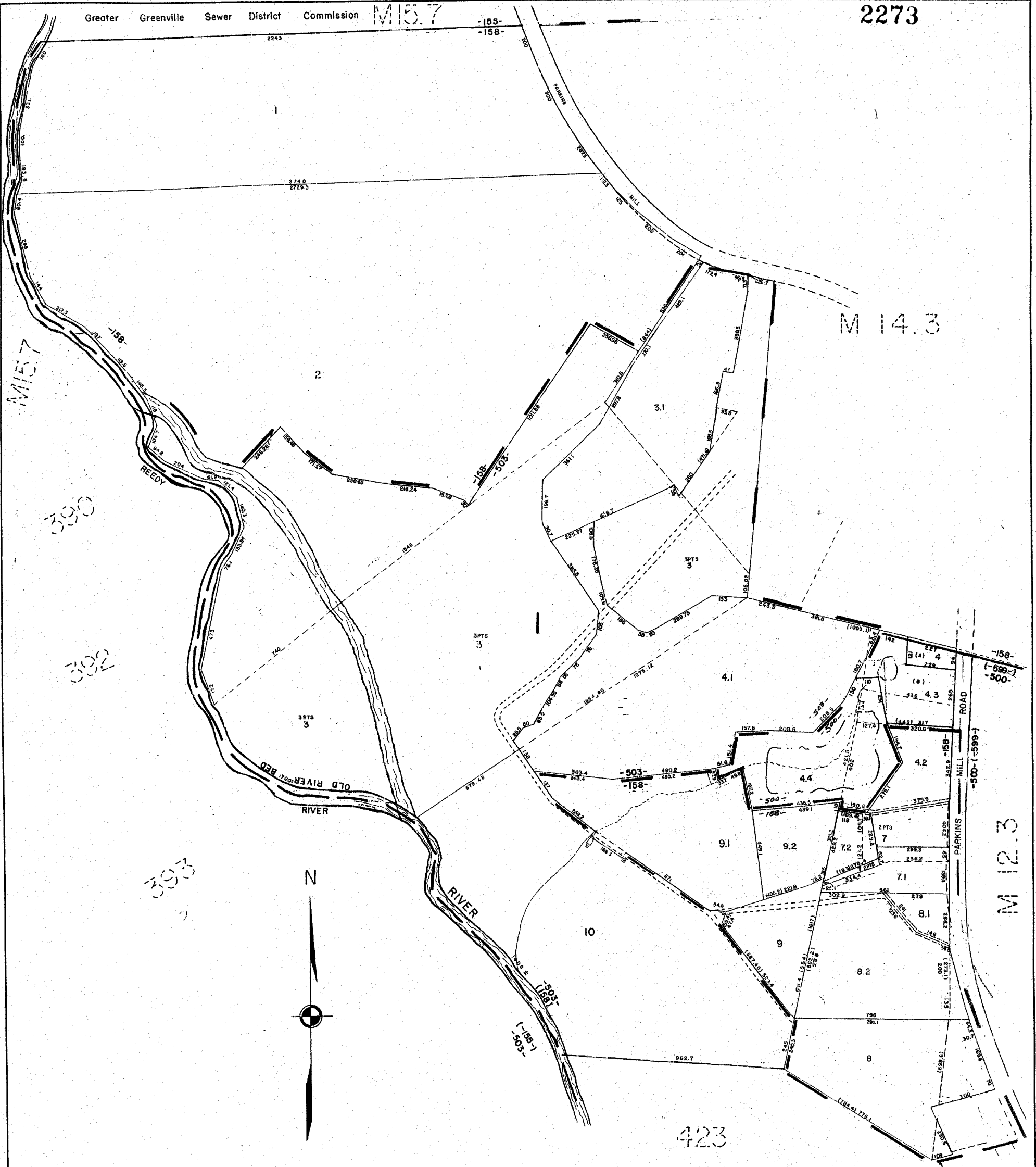
M7.3

M8.2



6198

GREATER GREENVILLE TAX MAPS	
GREENVILLE, S. C.	
TAX DISTRICT	MAP NUMBER
790	M13.2
158	
799	
SCALE 1" = 200'	
INDEX-15	

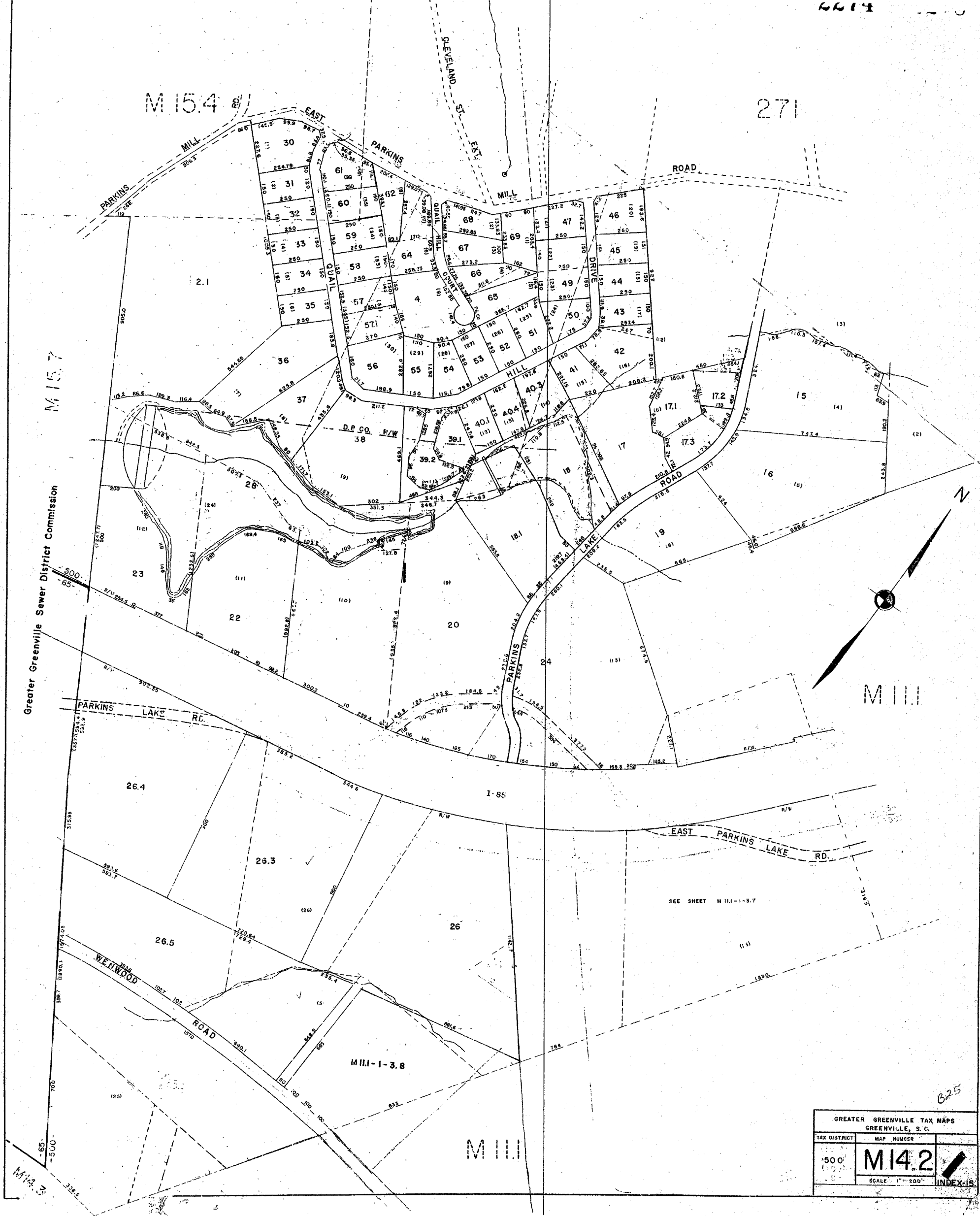


GREATER GREENVILLE TAX MAPS			
GREENVILLE, S. C.			
TAX DISTRICT	MAP NUMBER	SCALE	INDEX-15
503 158	M14.1	1" = 200'	

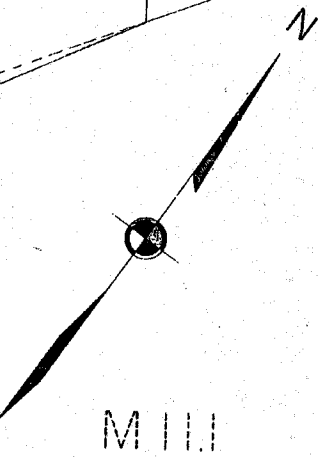


M 15.4

271



M 15.7  
Greater Greenville Sewer District Commission



GREATER GREENVILLE TAX MAPS  
GREENVILLE, S. C.

TAX DISTRICT	MAP NUMBER
500-65	M 14.2
SCALE 1" = 200'	
INDEX IS	

B25

2275

Greater Greenville Sewer District Commission

-65-  
-158-



M 14.1

M 12.3

SEE MILL 1-3.10

CAVALIER DRIVE  
 POINTER LANE  
 RETRIEVER LANE  
 SETTER LANE  
 SPANIEL CT

MAULDIN ROAD

FAIRFOREST WAY

CAVALIER WOODS SEC 18283

GREATER GREENVILLE TAX MAPS		GREENVILLE, S. C.	
TAX DISTRICT	MAP NUMBER		
503 158	M14.3		
SCALE 1" = 200'		INDEX-15	
SHEET ONE			

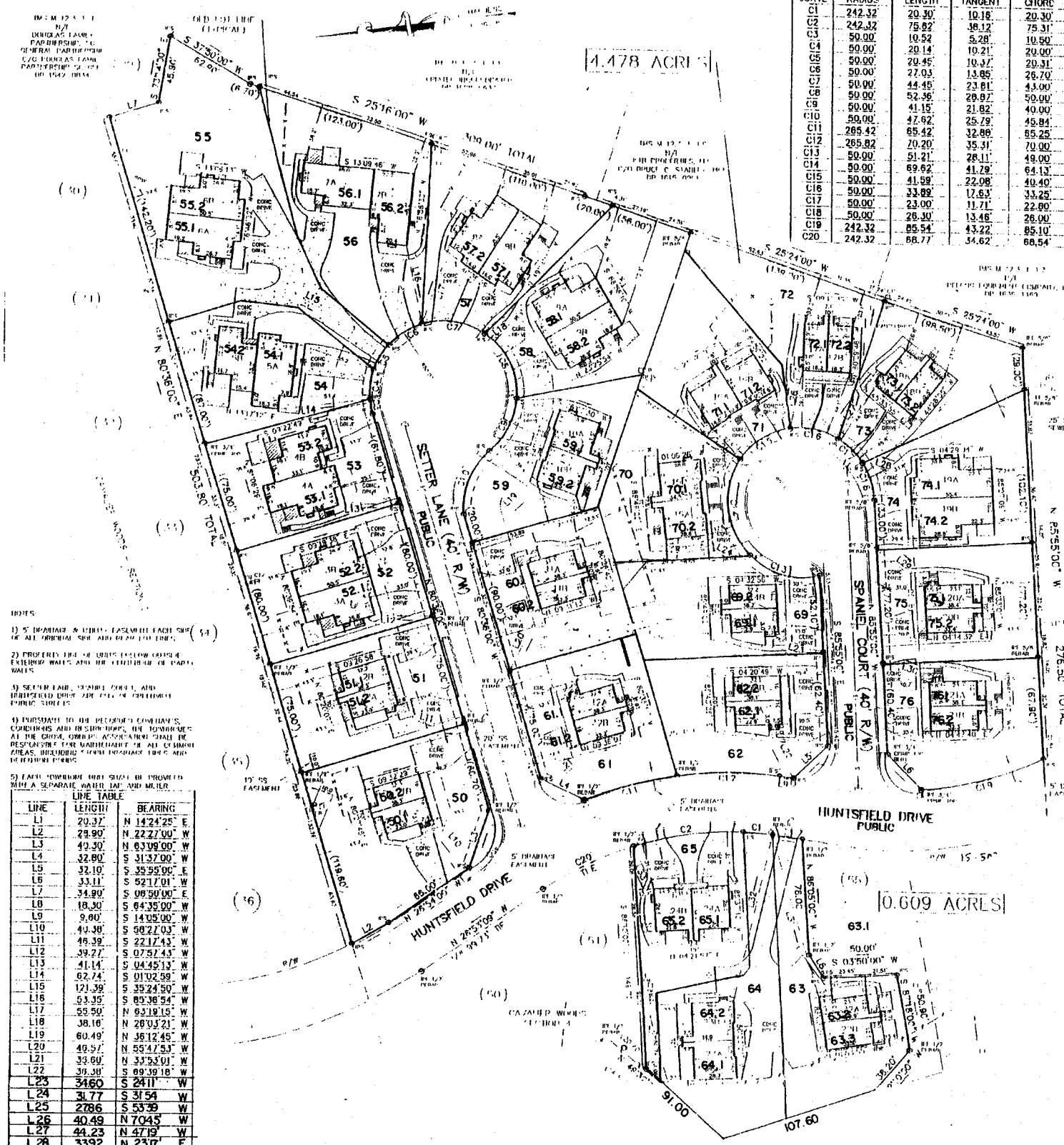
B52

D.M. 12-1-11  
 BY  
 DUNN & LAMB  
 PARTNERSHIP, L.P.  
 GENERAL PARTNERS  
 C/O FORTKAS LAMB  
 PARTNERSHIP, L.P.  
 100 W. 15th St.  
 28204

CURVE	RADIUS	LENGTH	TANGENT	CHORD	BEARING	DELTA
C1	242.32	20.30	10.18	20.30	N 10°58'45" E	04°48'01"
C2	242.32	75.82	36.12	75.81	N 00°21'40" W	17°52'49"
C3	50.00	10.52	5.28	10.50	S 08°37'38" W	12°03'16"
C4	50.00	20.14	10.21	20.00	N 75°48'31" W	23°04'26"
C5	50.00	20.45	10.21	20.31	N 52°33'12" W	23°26'12"
C6	50.00	27.03	13.85	26.70	N 25°20'58" W	30°58'18"
C7	50.00	44.45	23.81	43.00	N 15°36'15" E	30°58'06"
C8	50.00	52.36	28.92	50.00	N 11°04'18" E	30°00'00"
C9	50.00	41.15	21.82	40.00	S 55°21'01" E	47°09'23"
C10	50.00	47.62	25.79	46.84	S 07°45'30" W	14°02'20"
C11	265.42	65.42	32.88	65.25	N 07°45'30" W	15°02'59"
C12	265.82	20.20	10.10	20.00	N 08°38'00" E	15°02'59"
C13	50.00	51.21	26.11	48.00	S 21°57'58" W	58°49'52"
C14	50.00	69.62	34.78	68.13	N 08°48'11" W	29°48'48"
C15	50.00	41.58	22.08	40.40	N 28°05'04" W	47°38'25"
C16	50.00	33.89	17.63	33.25	N 18°08'51" E	38°50'26"
C17	50.00	23.00	11.71	22.80	N 50°45'50" E	28°21'31"
C18	50.00	26.30	13.48	26.00	N 78°00'48" E	30°08'24"
C19	242.32	65.54	32.77	65.10	S 02°32'00" E	20°42'35"
C20	242.32	68.77	34.62	68.54	N 18°23'11" W	16°15'41"

- NOTES
- 1) S' DIMENSIONS & BEARINGS, EXCEPT FACE SHOWN, OF ALL CURVES ARE AS SHOWN ON THIS PLAN.
  - 2) PROPERTY LINES OF LOTS FOLLOW CURVES & EXCEPT WHERE SHOWN ARE THE CENTERLINE OF CURVES.
  - 3) SETBACK LINES, DRIVE CURVES, AND DRIVEWAYS SHOWN ARE FOR INFORMATION PURPOSES ONLY.
  - 4) UNDERSIDE OF DRIVEN CURVES, DRIVEWAYS, DRIVEWAYS AND DRIVEWAYS, OR DRIVEWAYS AT THE CURVE, DRIVEWAY, DRIVEWAY SHALL BE RESPONSIBLE FOR MAINTENANCE OF ALL CURVES AREAS, INCLUDING DRIVEWAYS, DRIVEWAYS AND DRIVEWAYS.
  - 5) EACH CURVE AND DRIVEWAY IS PROVIDED WITH A SEPARATE WALK, LAMP AND MILEAGE.

LINE	LENGTH	BEARING
L1	29.37	N 14°24'25" E
L2	28.90	N 22°27'00" W
L3	49.30	N 63°08'00" W
L4	22.80	S 31°37'00" W
L5	32.10	S 38°58'00" E
L6	33.11	S 52°17'01" W
L7	34.89	S 08°30'00" E
L8	18.30	S 04°35'00" W
L9	9.60	S 14°05'00" W
L10	49.30	S 08°27'03" W
L11	46.38	S 22°17'43" W
L12	38.72	S 07°17'43" W
L13	41.14	S 04°45'13" W
L14	62.74	S 01°02'58" W
L15	121.38	S 35°24'50" W
L16	53.35	S 05°38'54" W
L17	55.50	N 03°18'15" W
L18	38.16	N 28°03'21" W
L19	60.49	N 38°12'45" W
L20	48.57	N 55°17'53" W
L21	33.60	N 33°53'01" W
L22	36.38	S 09°19'18" W
L23	34.60	S 24°11" W
L24	31.77	S 31°54" W
L25	27.86	S 53°39" W
L26	40.49	N 70°45" W
L27	44.23	N 47°19" W
L28	33.92	N 23°17" E
L29	40.37	N 43°55" E
L30	33.66	N 28°07" E
L31	113.37	N 81°03" E
L32	116.17	S 69°27" E
L33	31.50	N 71°08" E



THE TOWNHOMES AT GROVE  
 GREENVILLE COUNTY TAX MAPS  
 GREENVILLE, S.C.

TAX DISTRICT	MAP NUMBER	REVISIONS
	SHEET - 2	
	<b>M14.3</b>	
- 503 -	SCALE 1" = 40'	INDEX-15



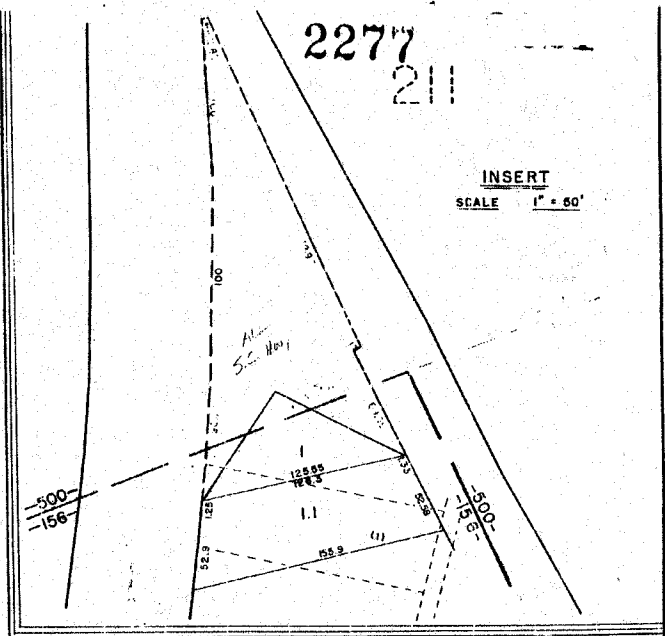
365

211

2277

211

INSERT  
SCALE 1" = 60'



ROAD

(PARKINS)

MAULDIN

(MILL)

M 15.2

9

12

8.1

78

6.6

6.2

6.3

LYDIA

STREET

AUGUSTA

2

ROAD

6

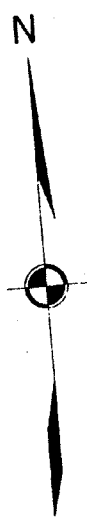
6.1

6.1

M 15.5

M 15.6

GREATER GREENVILLE TAX MAPS GREENVILLE, S. C.		
TAX DISTRICT	MAP NUMBER	INDEX-15
-156- -500-	M 15.1	
SCALE 1" = 60'		



210

M 15.4

M 15.3

VOID  
SEE M15.8-1-1 thru.64

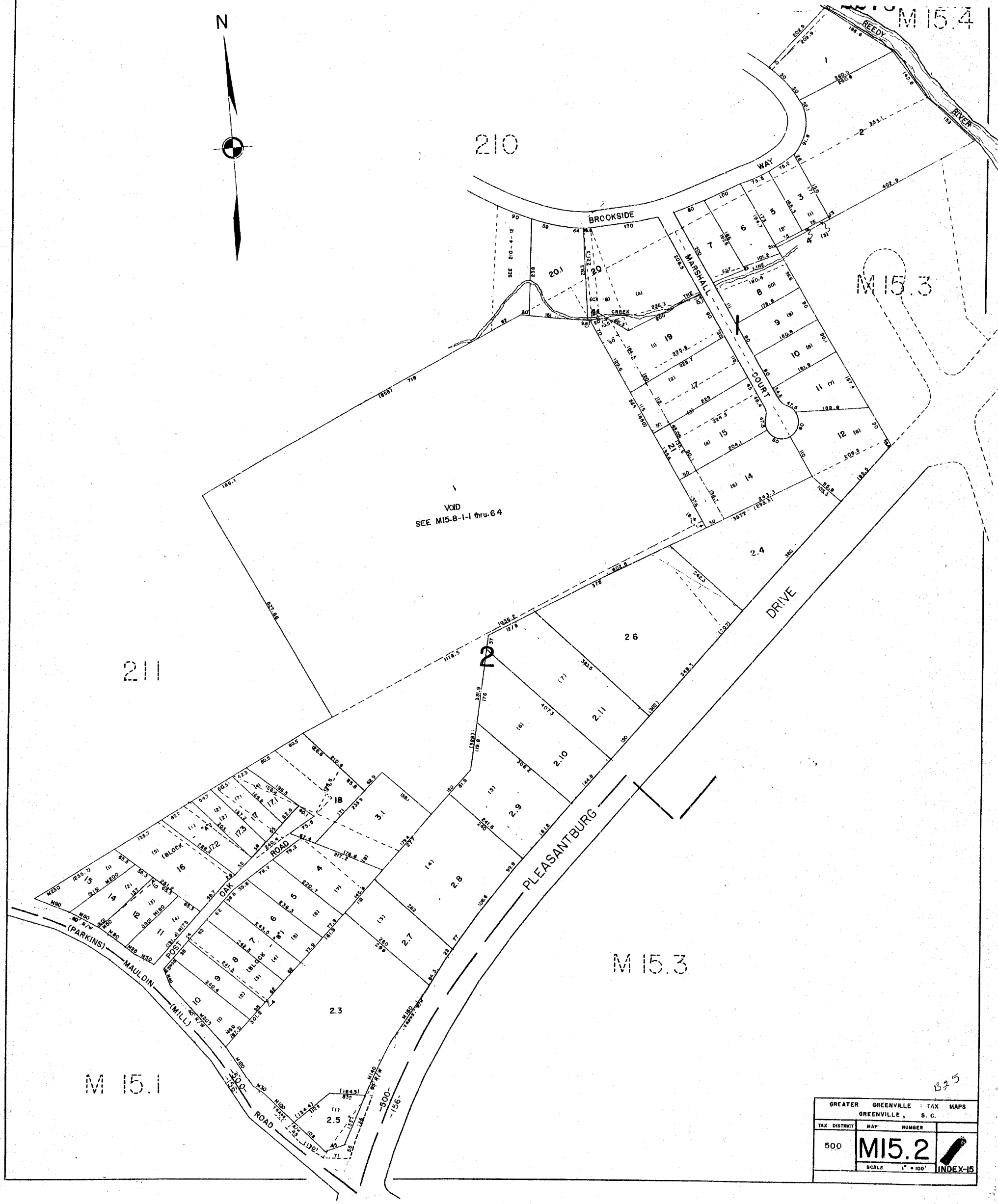
211

M 15.3

M 15.1

GREATER GREENVILLE TAX MAPS		
GREENVILLE, S. C.		
TAX DISTRICT	MAP NUMBER	
500	M15.2	
SCALE 1" = 100'		INDEX-15

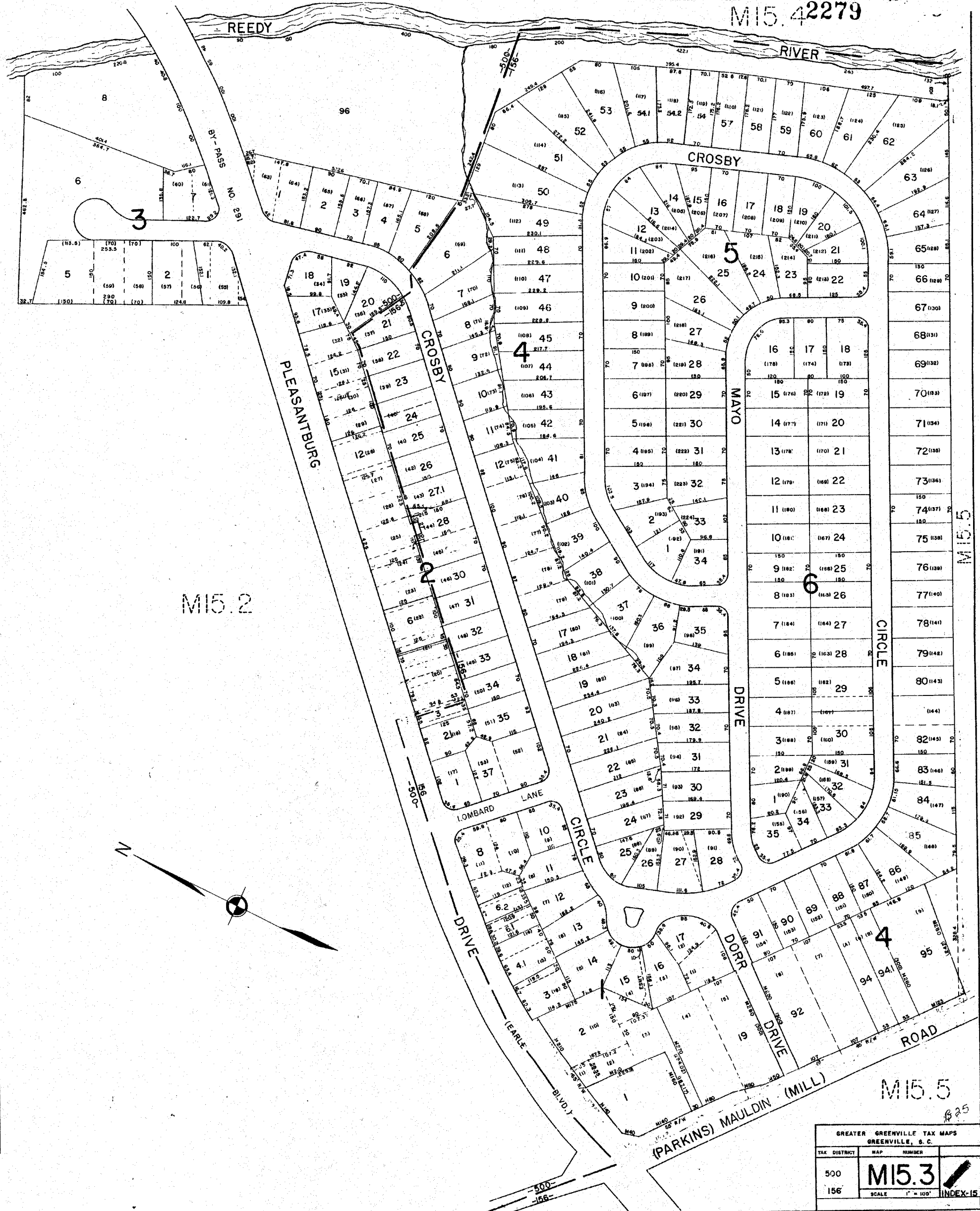
B25



M15.42279

REEDY

RIVER

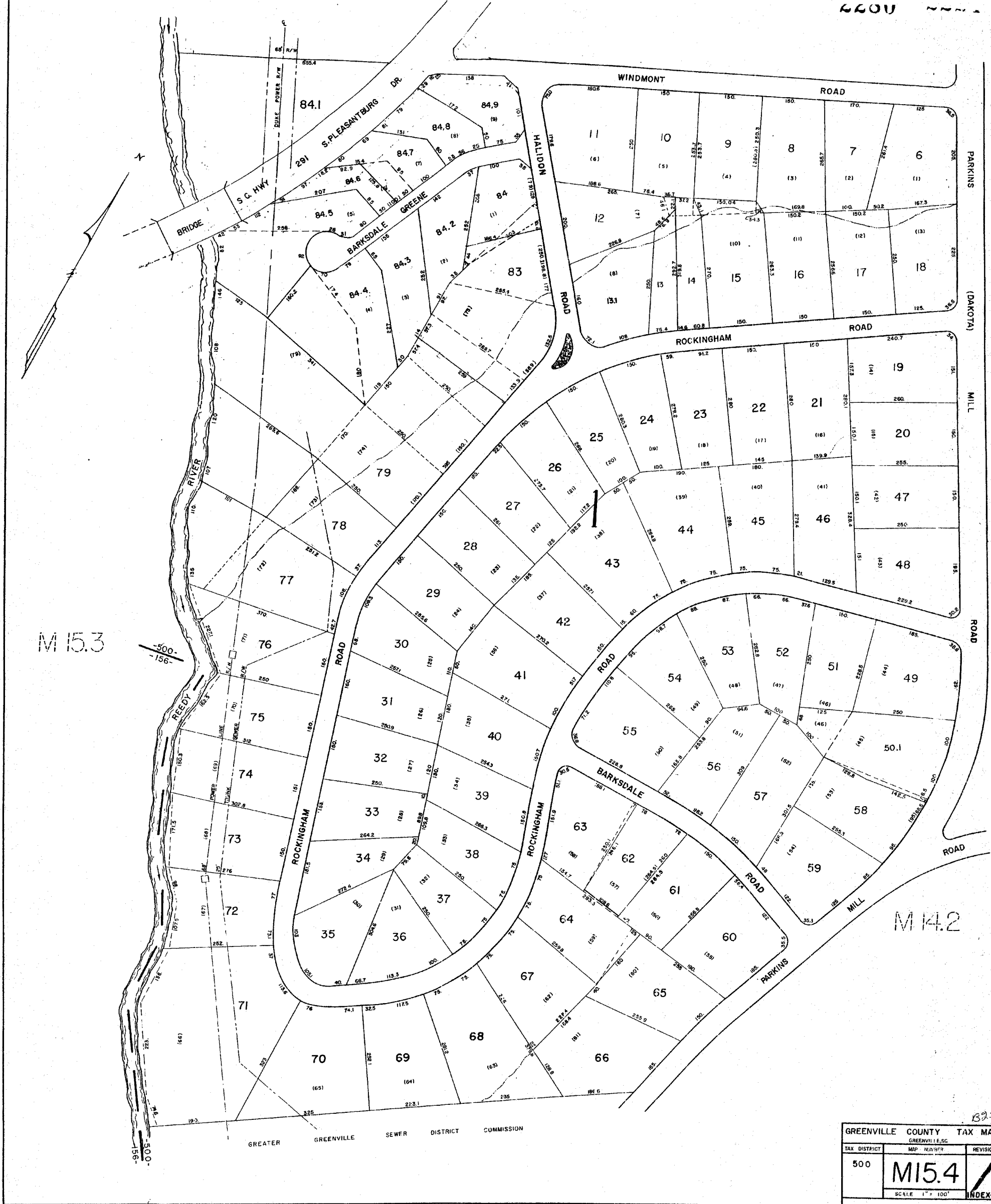


M15.2

M15.5

M15.5

GREATER GREENVILLE TAX MAPS GREENVILLE, S. C.		
TAX DISTRICT	MAP NUMBER	INDEX-15
500	<b>M15.3</b>	SCALE 1" = 100'
156		



M 15.3

M 14.2

625

GREENVILLE COUNTY TAX MAPS		
GREENVILLE, S.C.		
TAX DISTRICT	MAP NUMBER	REVISIONS
500	MI5.4	
SCALE 1" = 100'		INDEX-15



2281

M15.3

M15.1

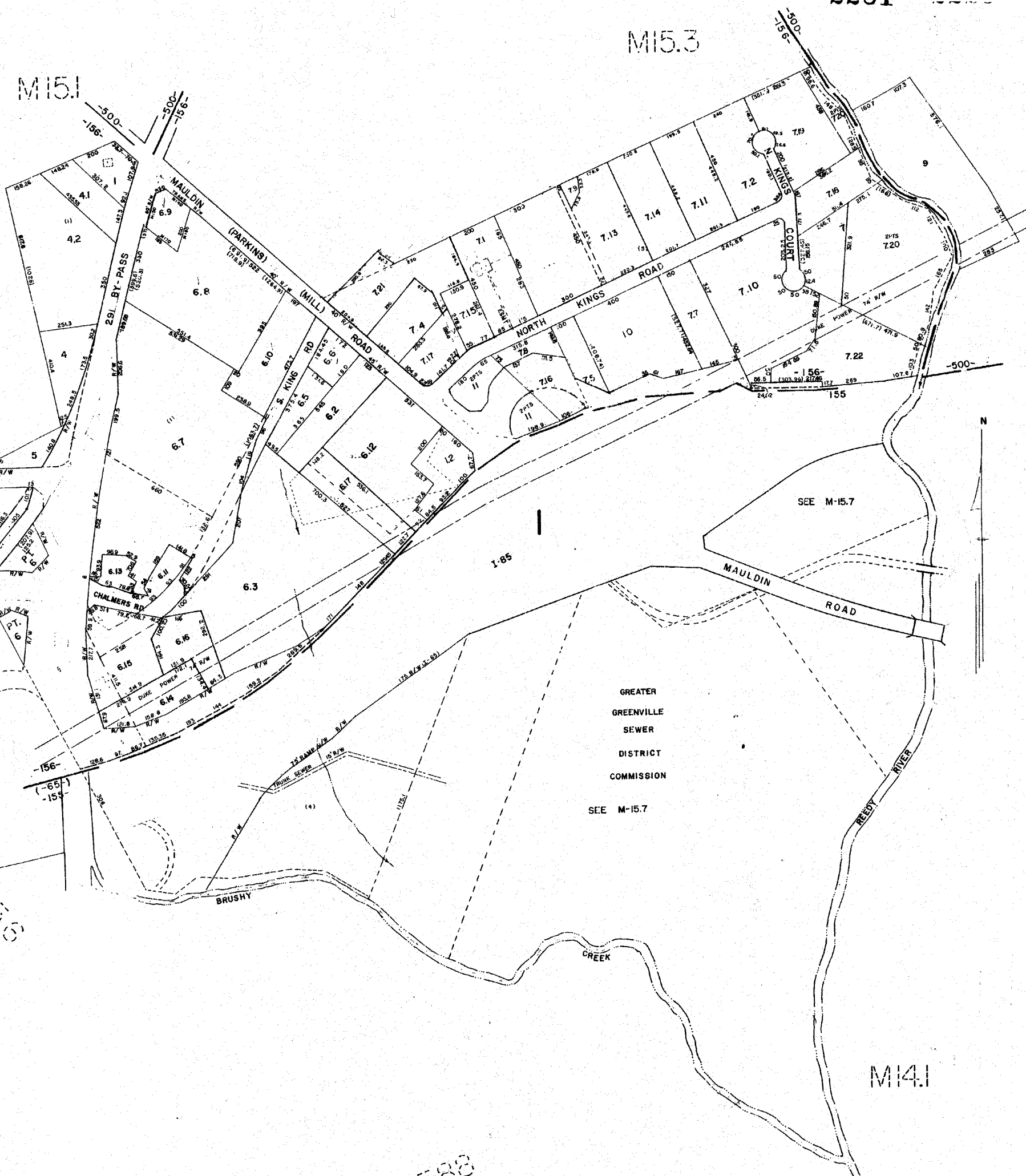
M15.6

M15.8

M14.1

388

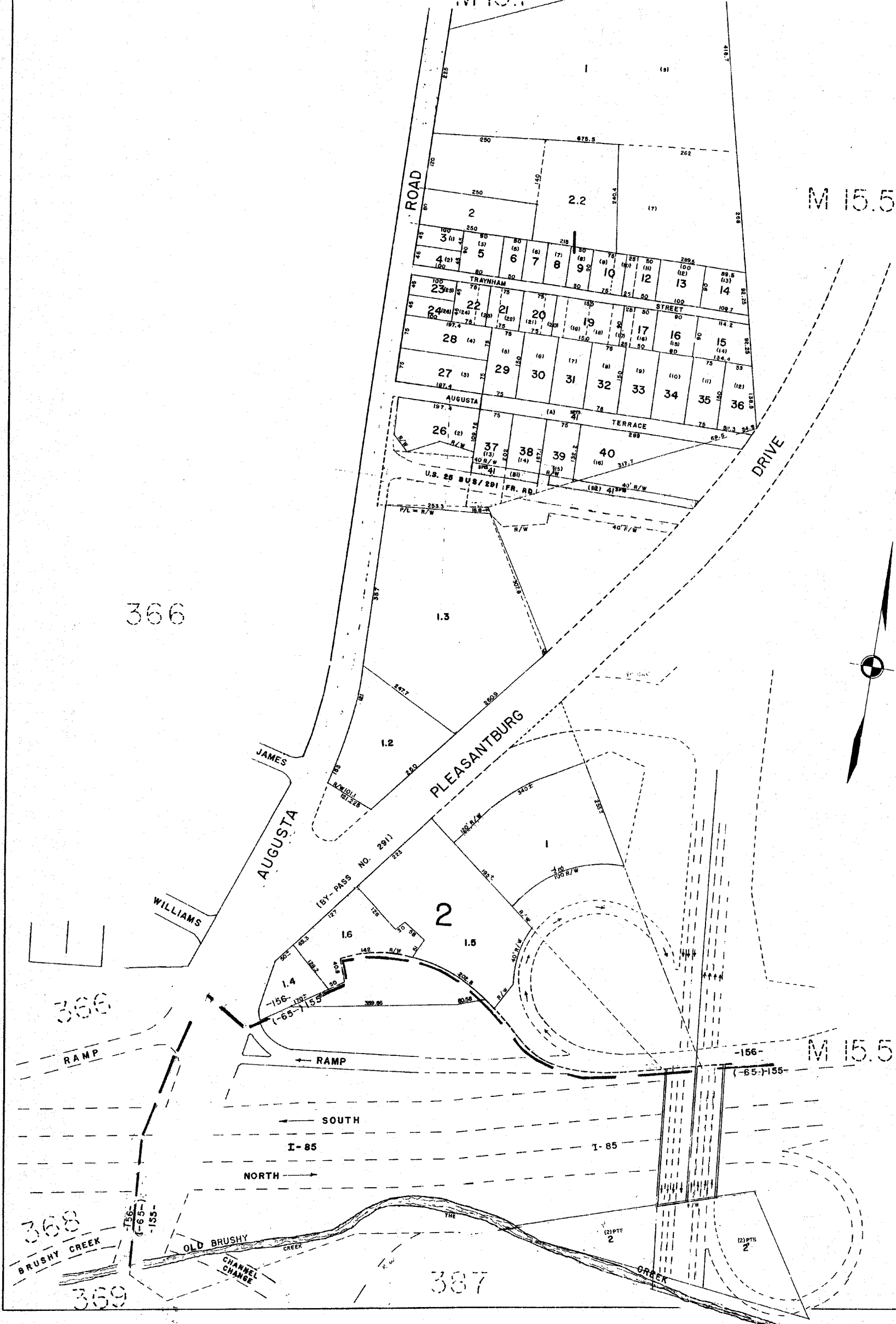
B25



GREATER  
GREENVILLE  
SEWER  
DISTRICT  
COMMISSION  
SEE M-15.7

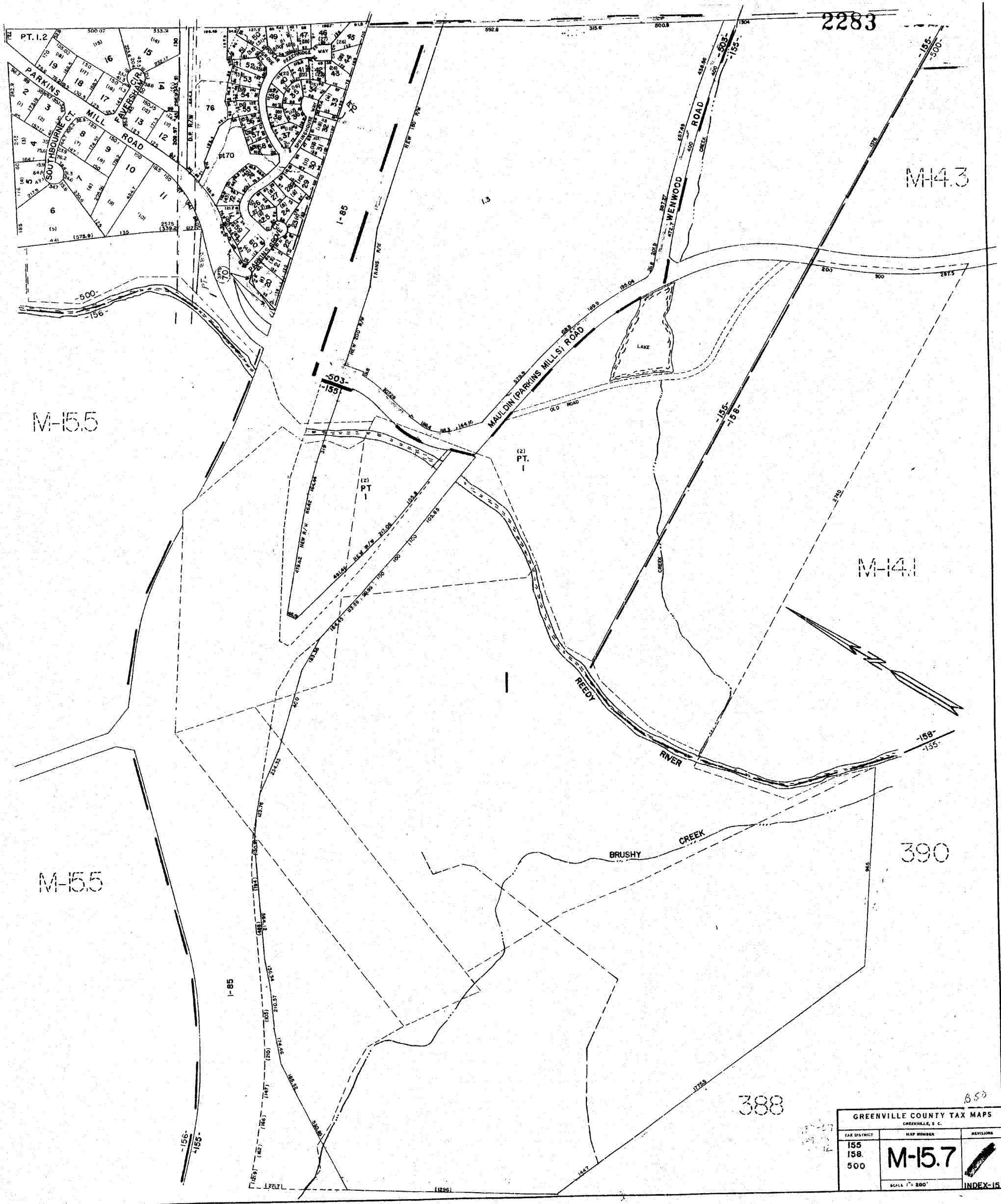
GREENVILLE COUNTY TAX MAPS GREENVILLE, S.C.		
TAX DISTRICT	MAP NUMBER	REVISION
-156- (-65-) 500	M15.5	
155	SCALE 1" = 200'	INDEX-1





B25

GREATER GREENVILLE TAX MAPS GREENVILLE, S. C.		
TAX DISTRICT	MAP NUMBER	
65-156	M 15.6	
SCALE 1" = 100'		INDEX-15



2283

M-4.3

M-15.5

M-4.1

M-15.5

390

388

GREENVILLE COUNTY TAX MAPS GREENVILLE, S. C.		
TAX DISTRICT	MAP NUMBER	REVISIONS
155 158 500	<b>M-15.7</b>	
SCALE 1" = 200'		INDEX-15

650

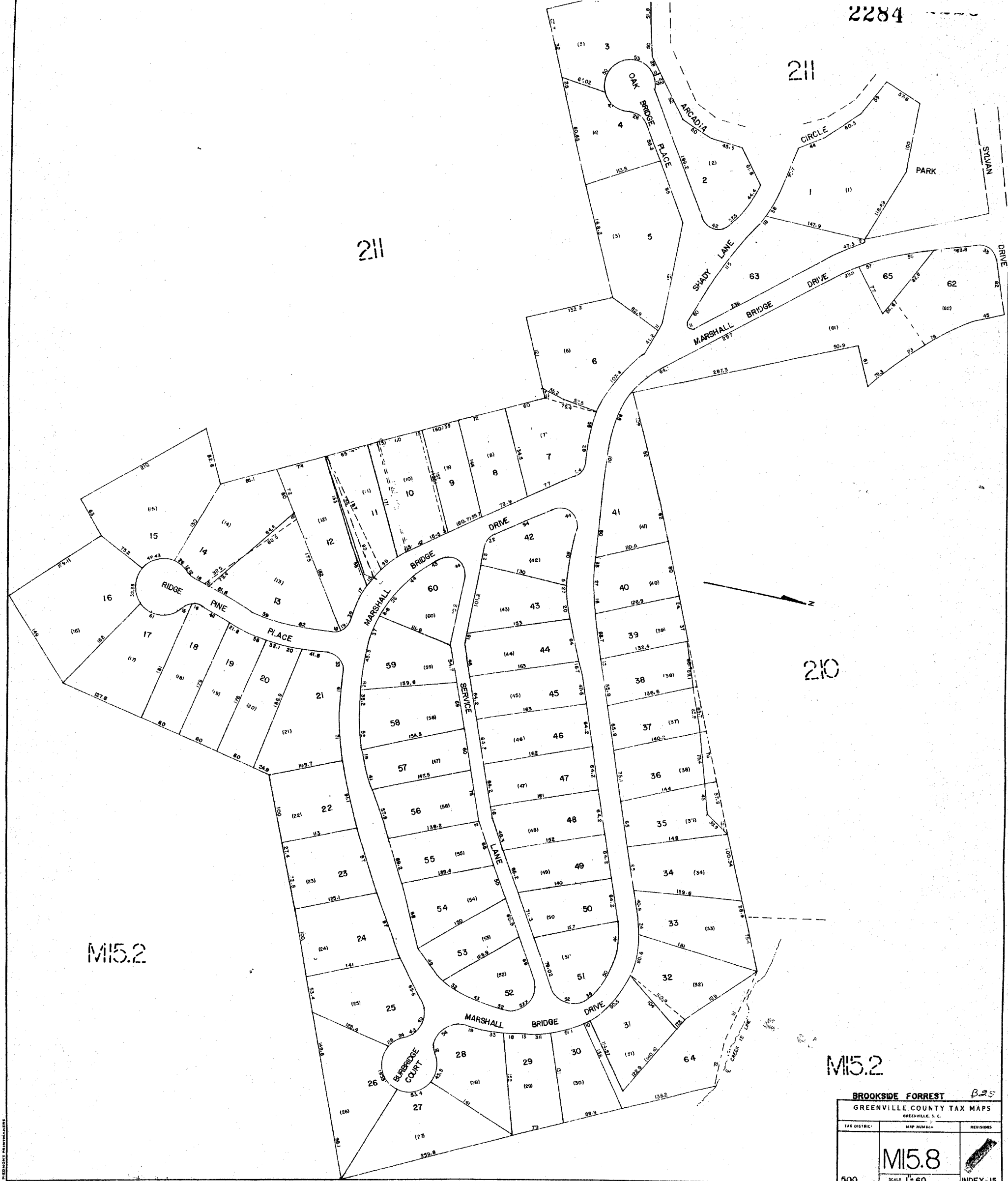
211

211

210

M15.2

M15.2



**BROOKSIDE FORREST** *B.25*  
**GREENVILLE COUNTY TAX MAPS**  
 GREENVILLE, S. C.

TAX DISTRICT	MAP NUMBER	REVISIONS
M15.8		
500	SCALE 1" = 60'	INDEX-15

PENDANT PRINTMAKERS

2285

P-20



P-3

P-17

2

-279-

-277-

-277-

-279-

-277-

-271-

-277-

-271-

SOUTHERN

P & N

OLD

SEVEIR STREET

RAIL ROAD

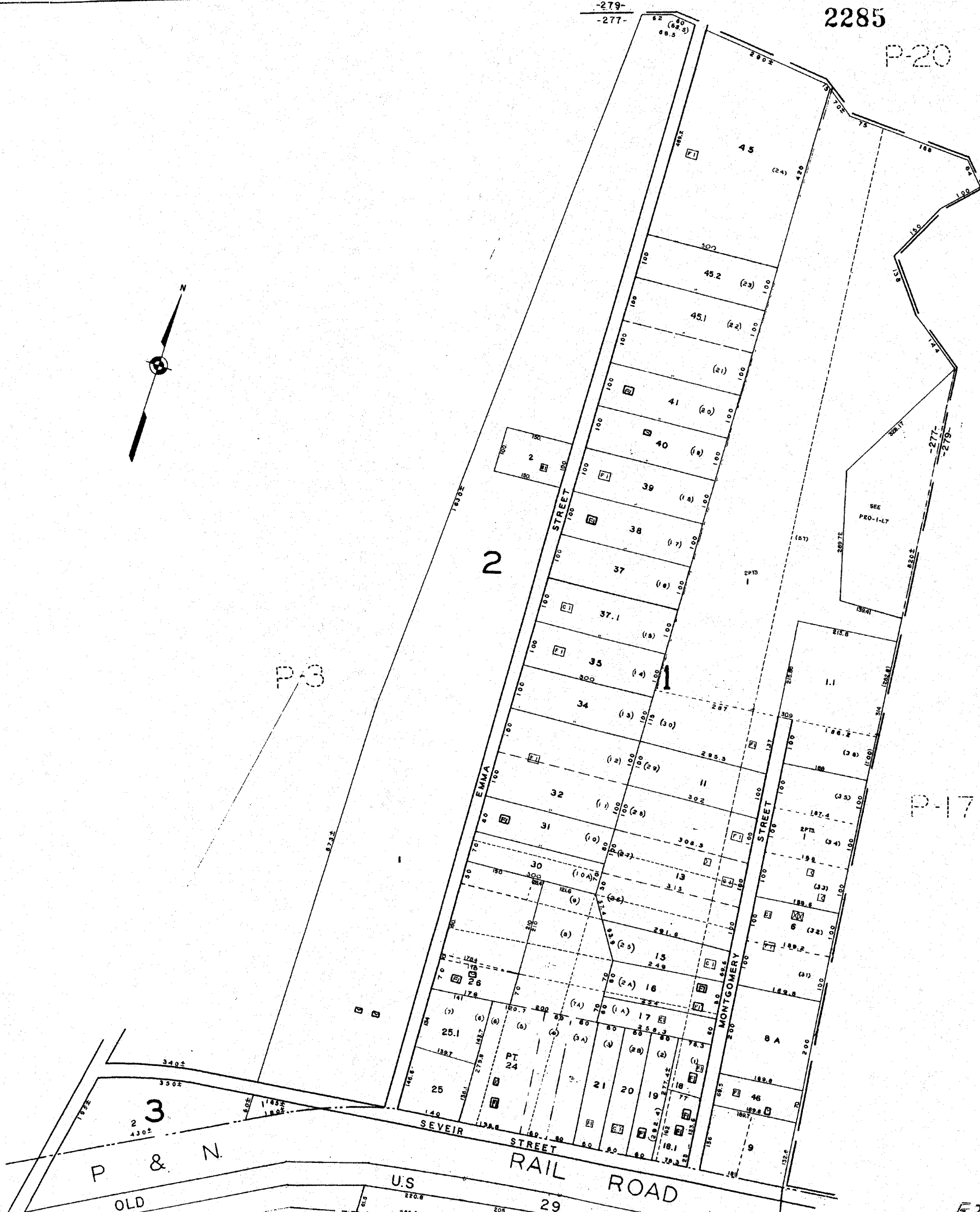
RAIL ROAD

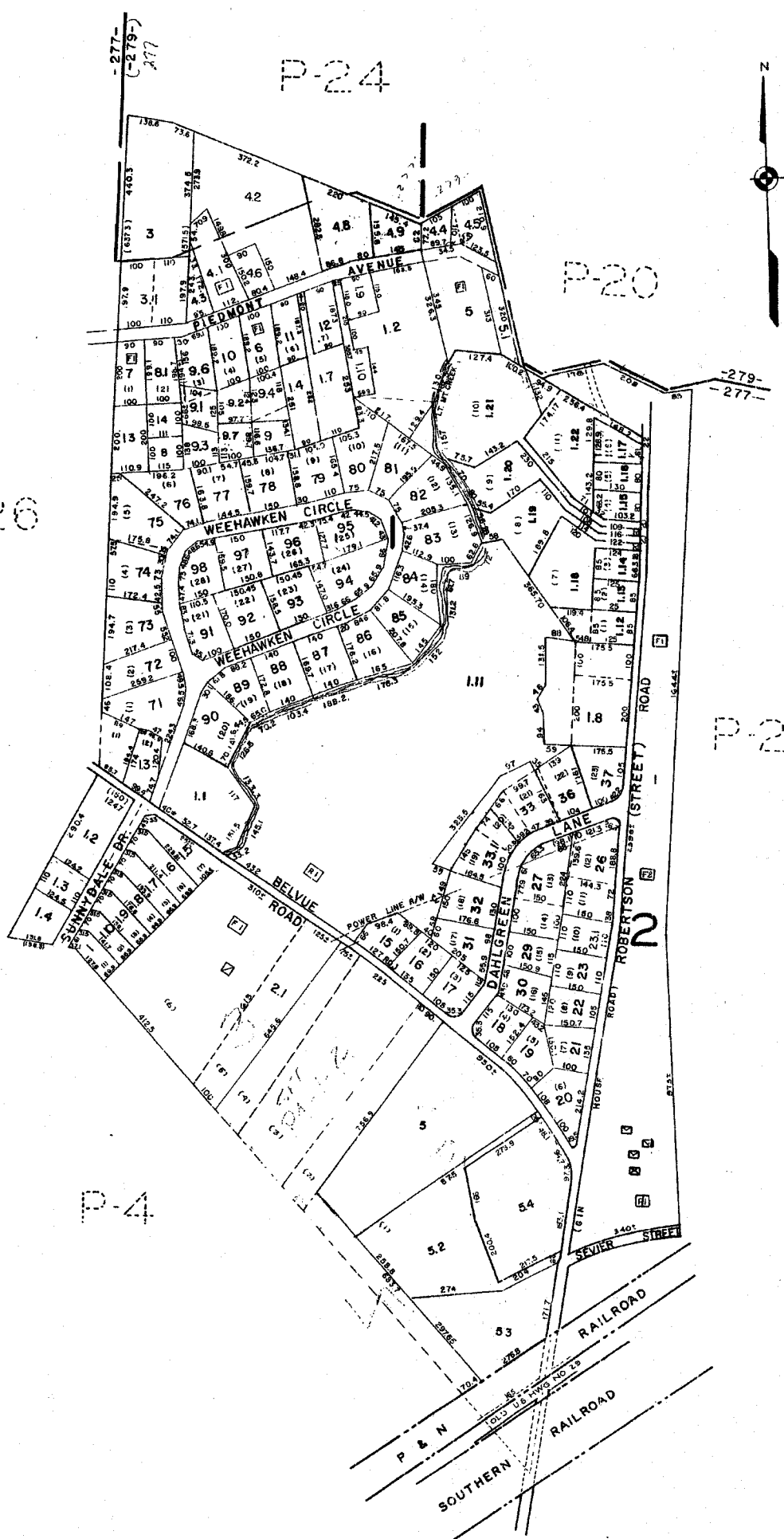
P-15

E23

GREATER GREENVILLE TAX MAPS GREENVILLE, S. C.		
TAX DISTRICT	MAP NUMBER	REVISIONS
277	P-2	
SCALE 1" = 100'		INDEX-12

SOUTHERN MAPS AND ENGINEERING COMPANY  
COLUMBIA, S. C.





E 2.3

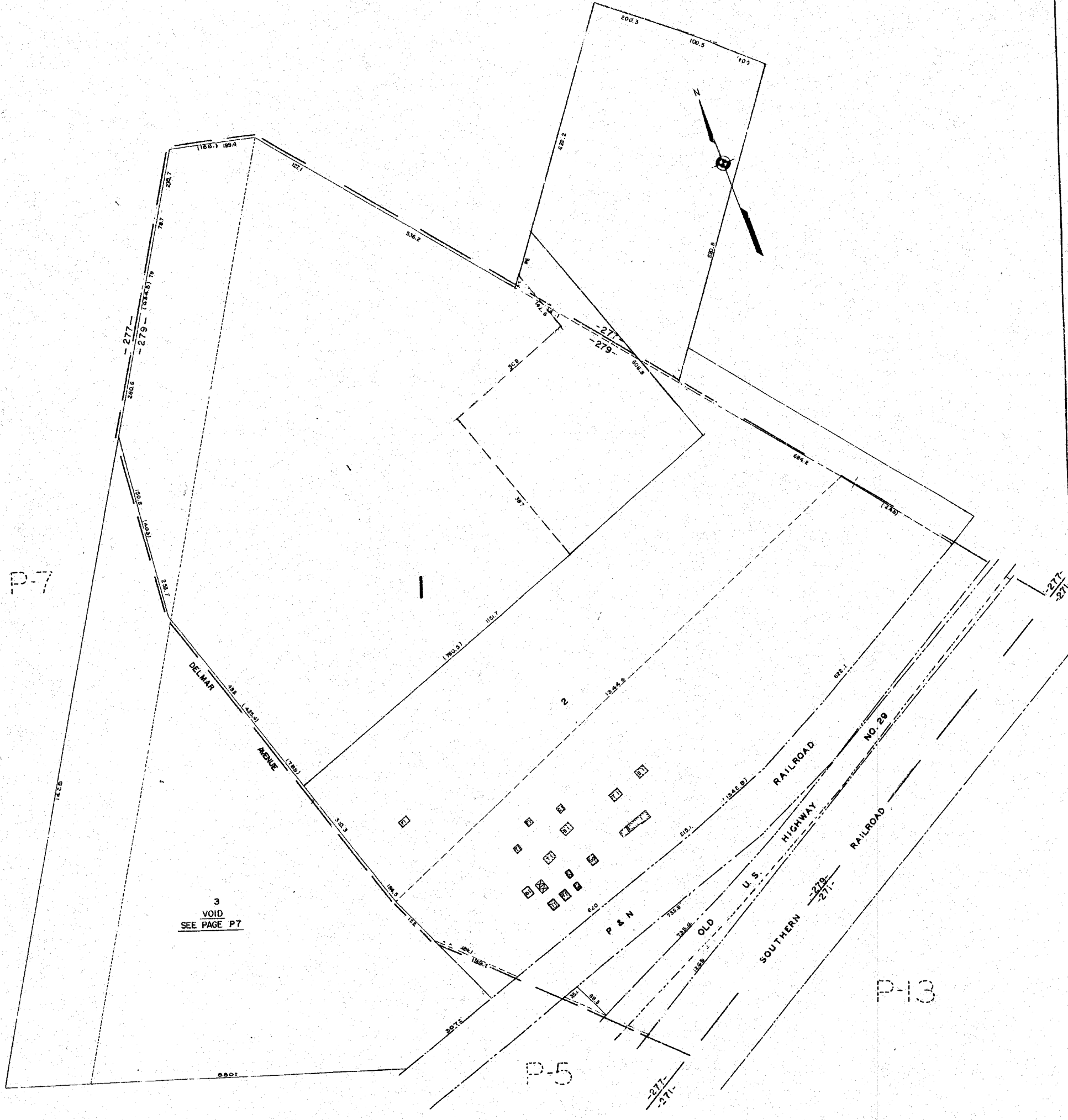
GREATER GREENVILLE TAX MAPS GREENVILLE, S. C.		
TAX DISTRICT	MAP NUMBER	REVISIONS
277	<b>P-3</b>	
279		
SCALE 1" = 200'		INDEX 12
SOUTHERN MAPS AND ENGINEERING COMPANY GREENSBORO, N. C.		

P-7

3  
VOID  
SEE PAGE P7

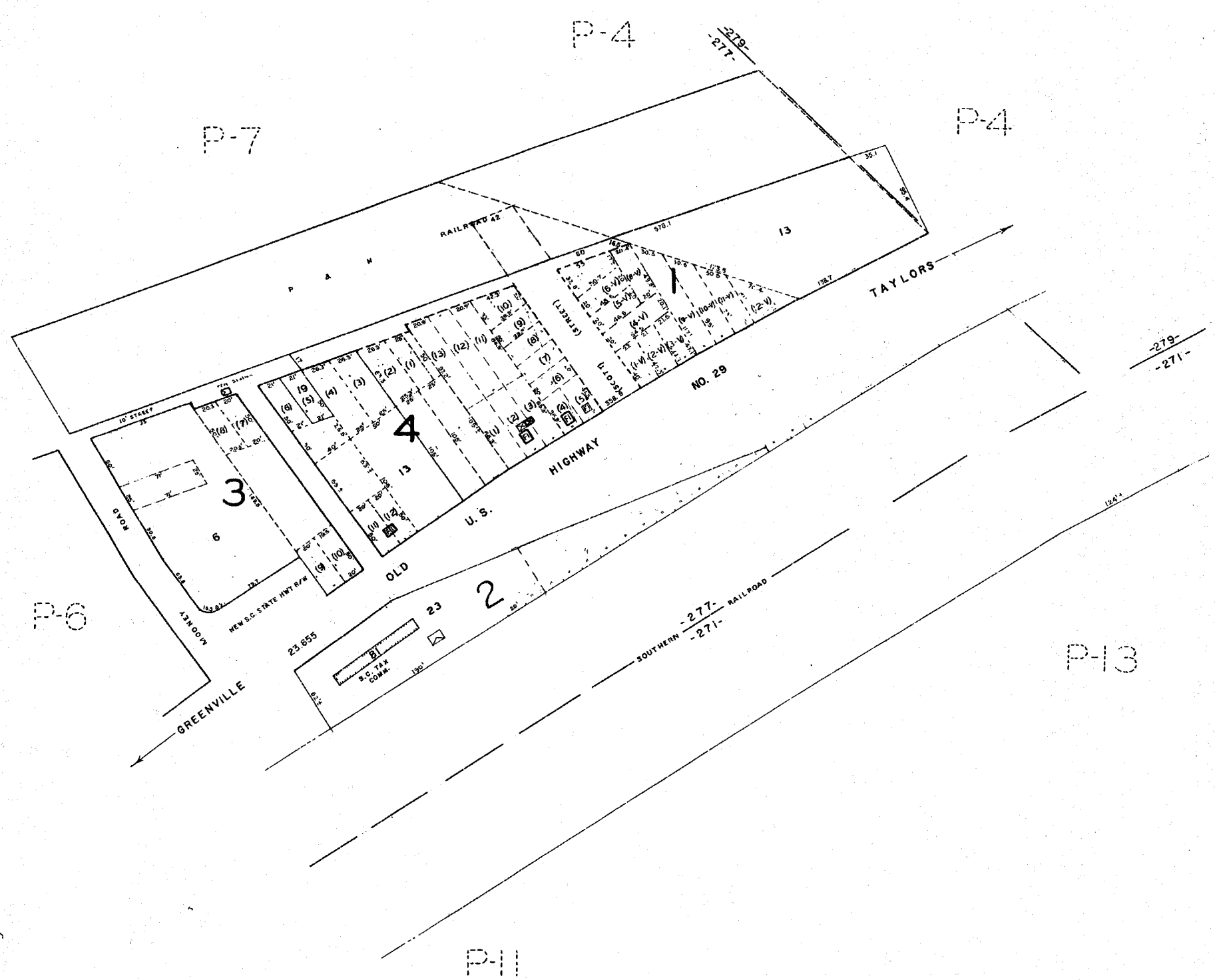
P-5

P-13



E23

GREATER GREENVILLE TAX MAPS GREENVILLE, S. C.		
TAX DISTRICT	MAP NUMBER	REVISION
- 279 -	<b>P-4</b>	1
SCALE 1" = 100'		INDEX-12
SOUTHERN SURVEYING AND ENGINEERING COMPANY GREENSBORO, N. C.		



*F23*

GREATER GREENVILLE TAX MAPS GREENVILLE, S. C.		
TAX DISTRICT	MAP NUMBER	REVISIONS
277	<b>P5</b>	
SCALE 1" = 50'		INDEX-12
SOUTHERN MAPS AND ENG. CO. GREENSBORO, N. C.		

2289

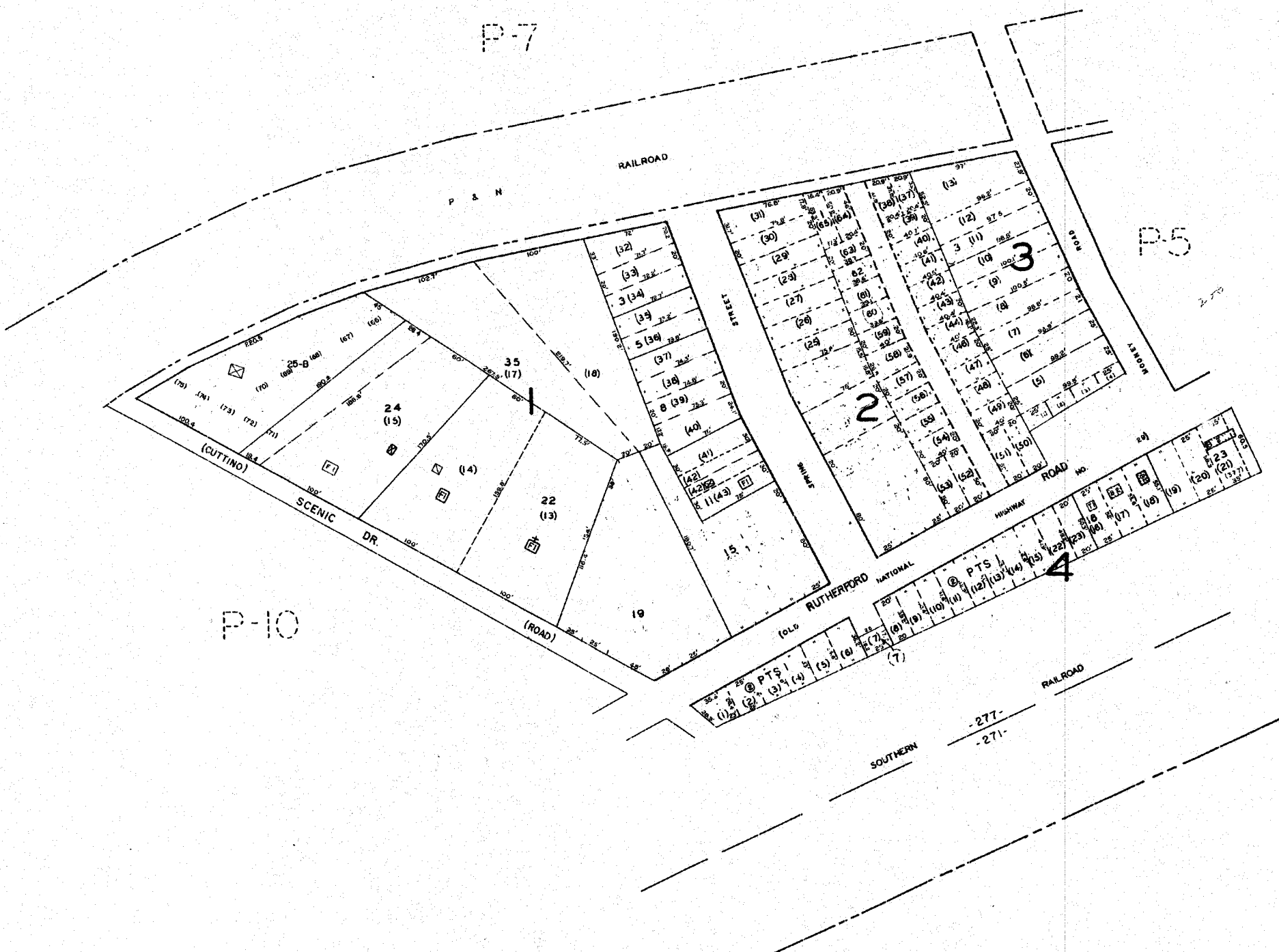


P-7

P-5

P-10

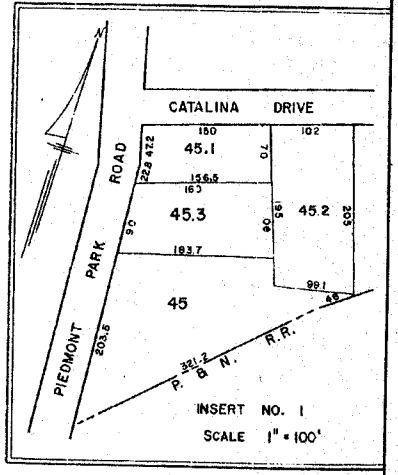
P-11



E-23

GREATER GREENVILLE TAX MAPS GREENVILLE, S. C.		
TAX DISTRICT	MAP NUMBER	REVISIONS
277	<b>P6</b>	
SCALE 1" = 50'		INDEX-12
BOUNDARY SURVEY BY F. W. FARMER COMPANY GREENSBORO, N. C.		





P-27

P-4

P-8

P-6

277

SEE INSERT NO. 1

GREATER GREENVILLE TAX MAPS GREENVILLE, S. C.		
TAX DISTRICT	MAP NUMBER	REVISIONS
277	P-7	1
SCALE 1" = 100'		INDEX-12

SOUTHERN MAP AND ENGINEERING COMPANY  
GREENSBORO, N. C.

2291

P-28

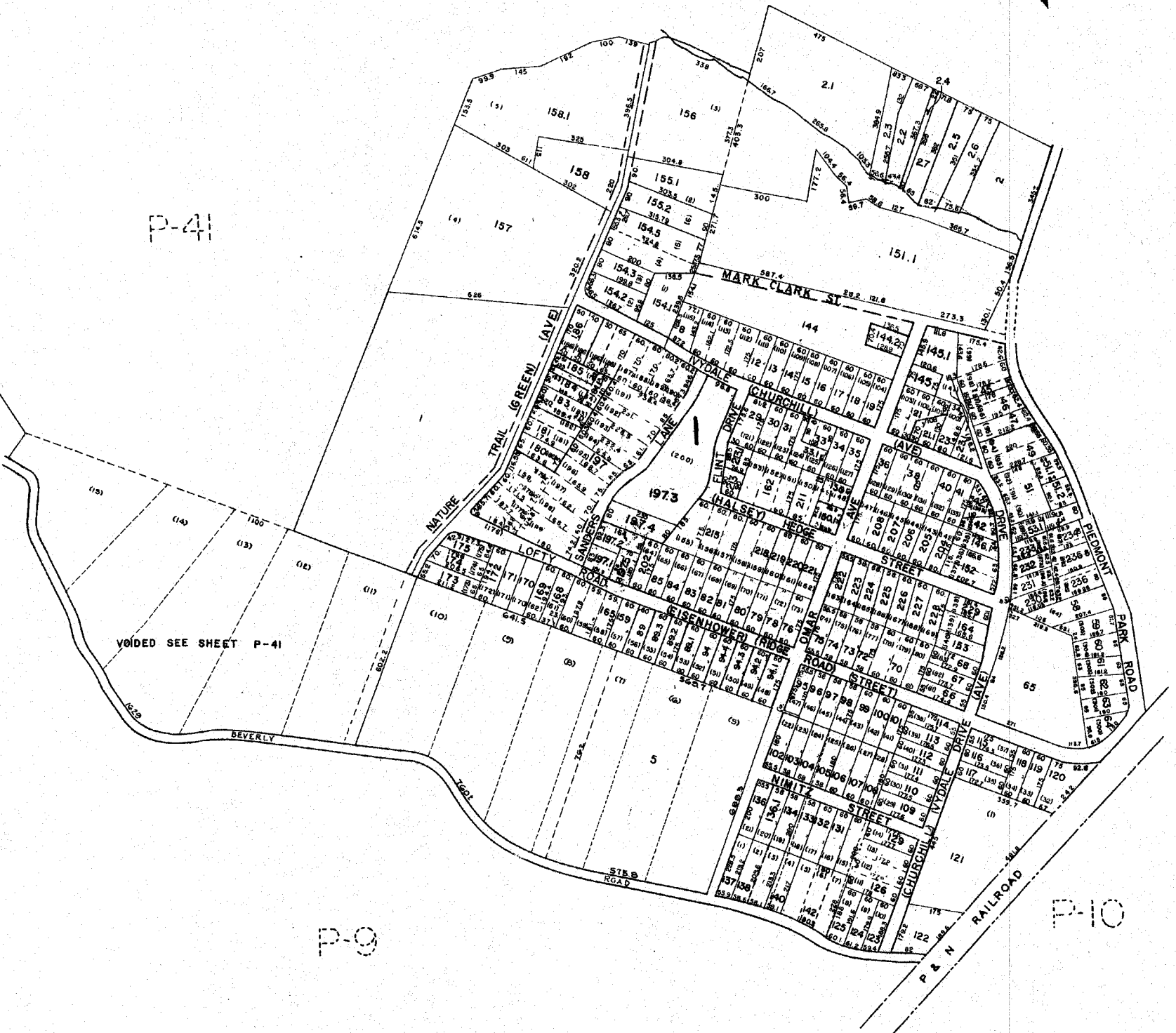
P-27

P-41

VOIDED SEE SHEET P-41

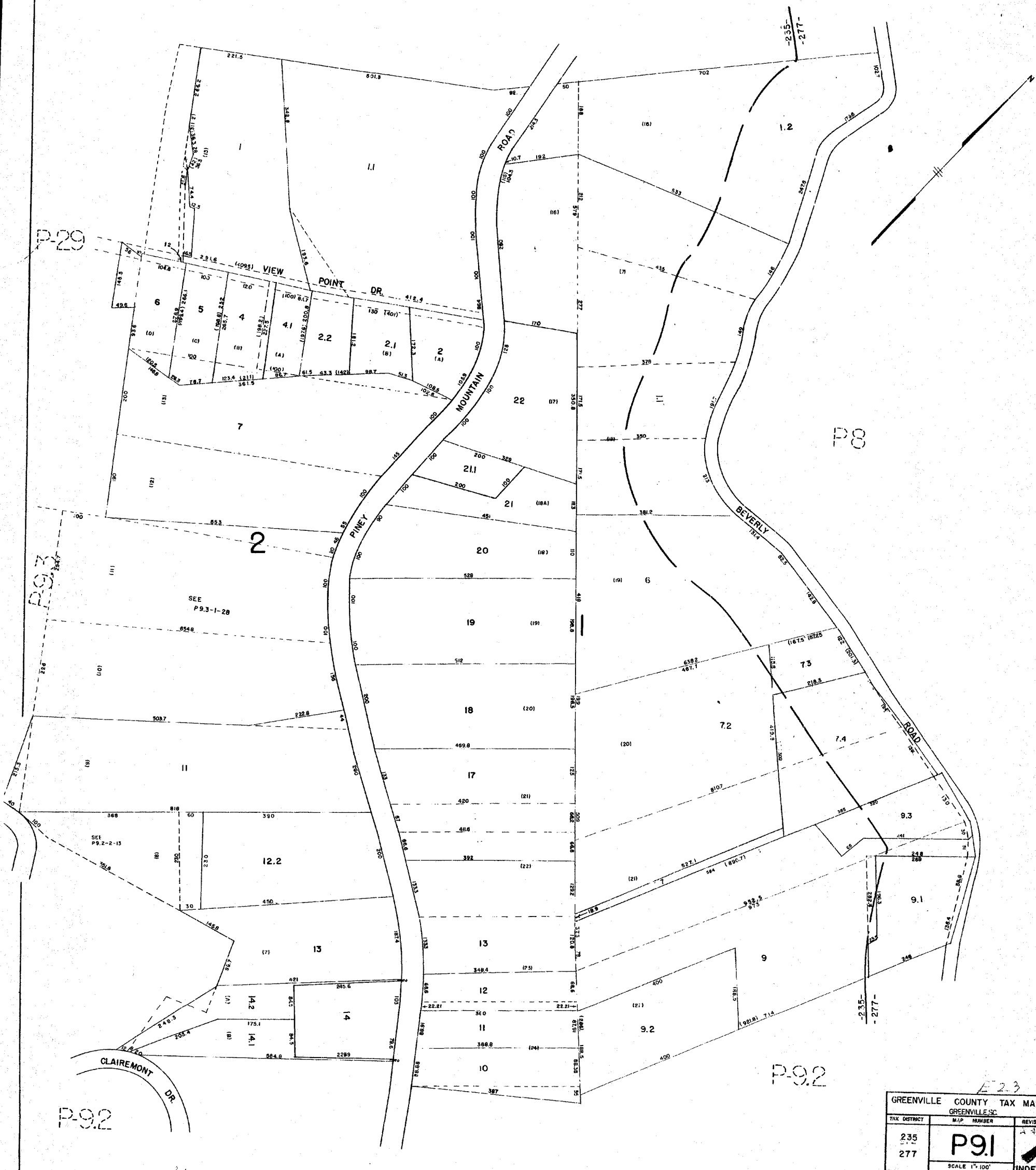
P-9

P-10



E-236

GREATER GREENVILLE TAX MAPS GREENVILLE, S. C.		
TAX DISTRICT	MAP NUMBER	REVISIONS
-277-	<b>P-8</b>	
SCALE 1" = 200'		INDEX-12
PRINTED AND PUBLISHED BY THE GREATER GREENVILLE COMPANY GREENVILLE, S. C.		




E-2.3

GREENVILLE COUNTY TAX MAPS		
GREENVILLE, SC		
TAX DISTRICT	MAP NUMBER	REVISIONS
235	P91	A 48
277		
SCALE 1"=100'		INDEX-12

2293

P-8



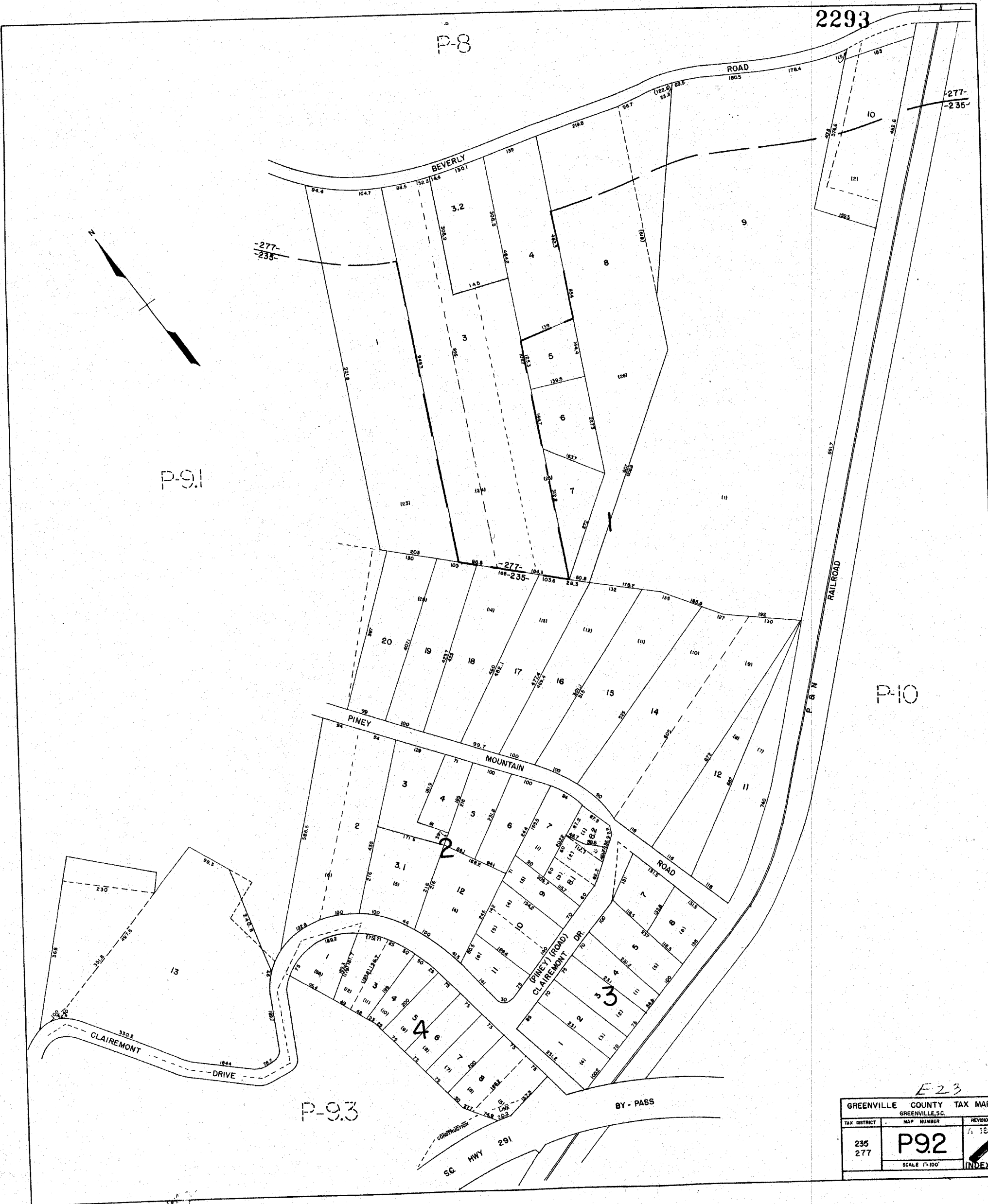
P-9.1

P-10

P-9.3

E23

GREENVILLE COUNTY TAX MAPS		
GREENVILLE, S.C.		
TAX DISTRICT	MAP NUMBER	REVISIONS
235 277	P9.2	1 10
SCALE 1"=100'		INDEX-12





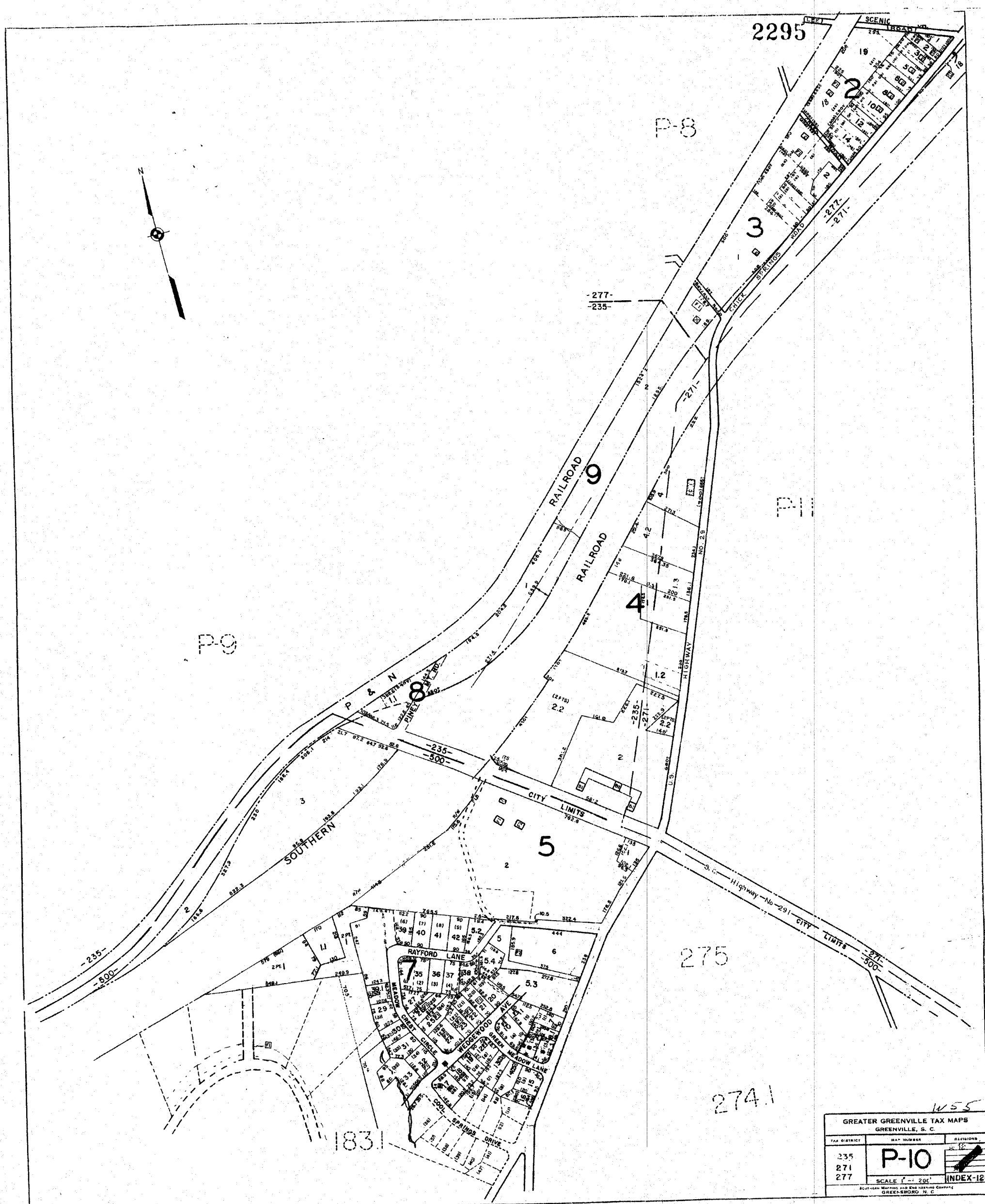
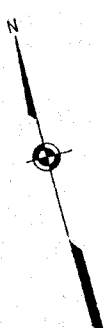
P-29

P-92

P-10

7  
E-23

GREENVILLE COUNTY TAX MAPS GREENVILLE, S.C.		
TAX DISTRICT	MAP NUMBER	REVISIONS
235	P93	4-78
SCALE 1" = 100'		



1055

GREATER GREENVILLE TAX MAPS GREENVILLE, S. C.		
TAX DISTRICT	MAP NUMBER	RAILROAD
235	<b>P-10</b>	INDEX-12
271		SCALE 1" = 200'
277		INDEX-12
<small>SCOTT-CORP. MAPS AND SURVEYING COMPANY GREENBORO, N. C.</small>		



P-6

P-13

P-10

SOUTHERN RAILROAD

235-271

235-271

P-12

P-10

2

VOID SEE P-11.1

3

P-10

P-14

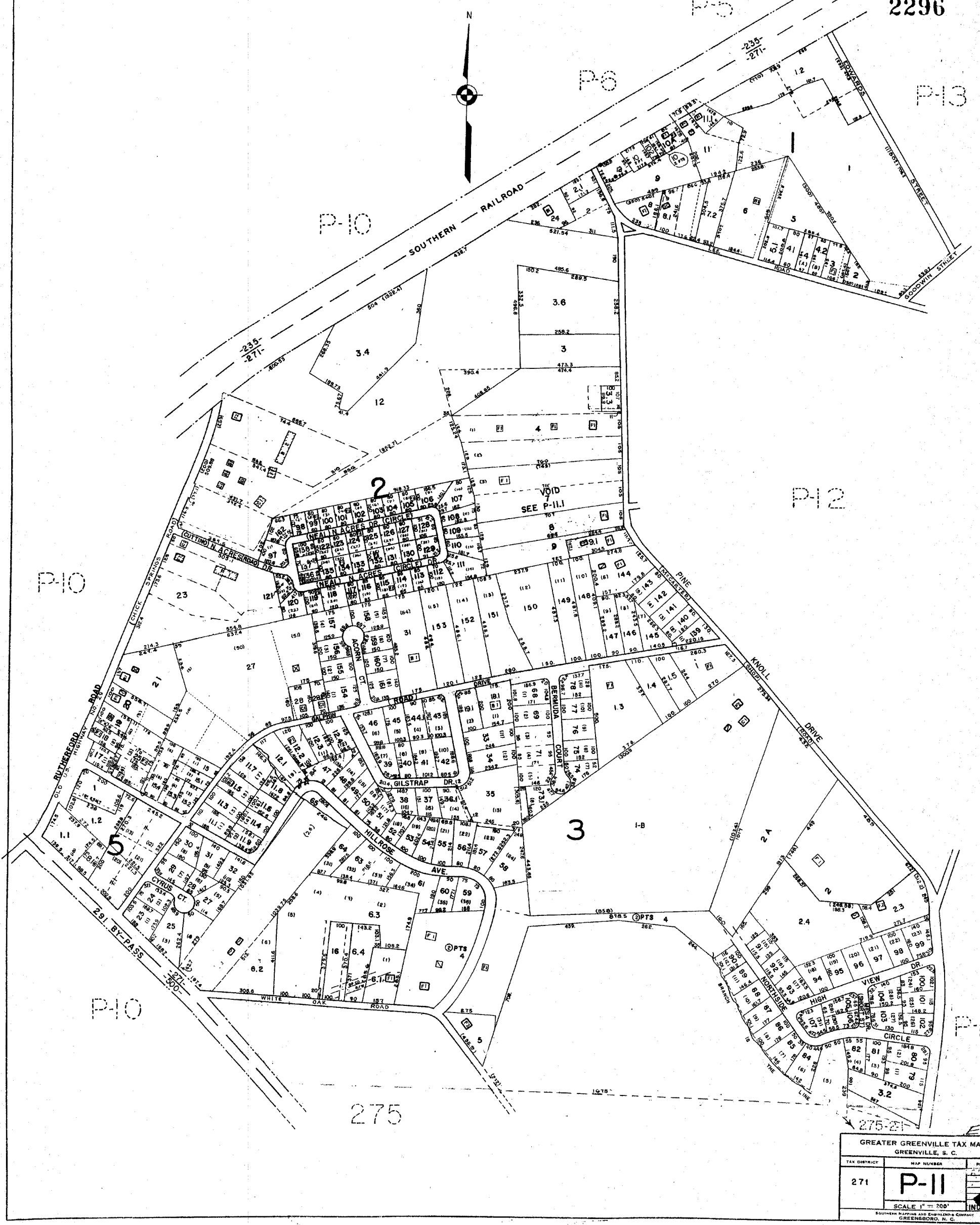
275

E23

GREATER GREENVILLE TAX MAPS GREENVILLE, S. C.

TAX DISTRICT	MAP NUMBER	PREVIOUS
271	P-11	
SCALE 1" = 200'		INDEX-12

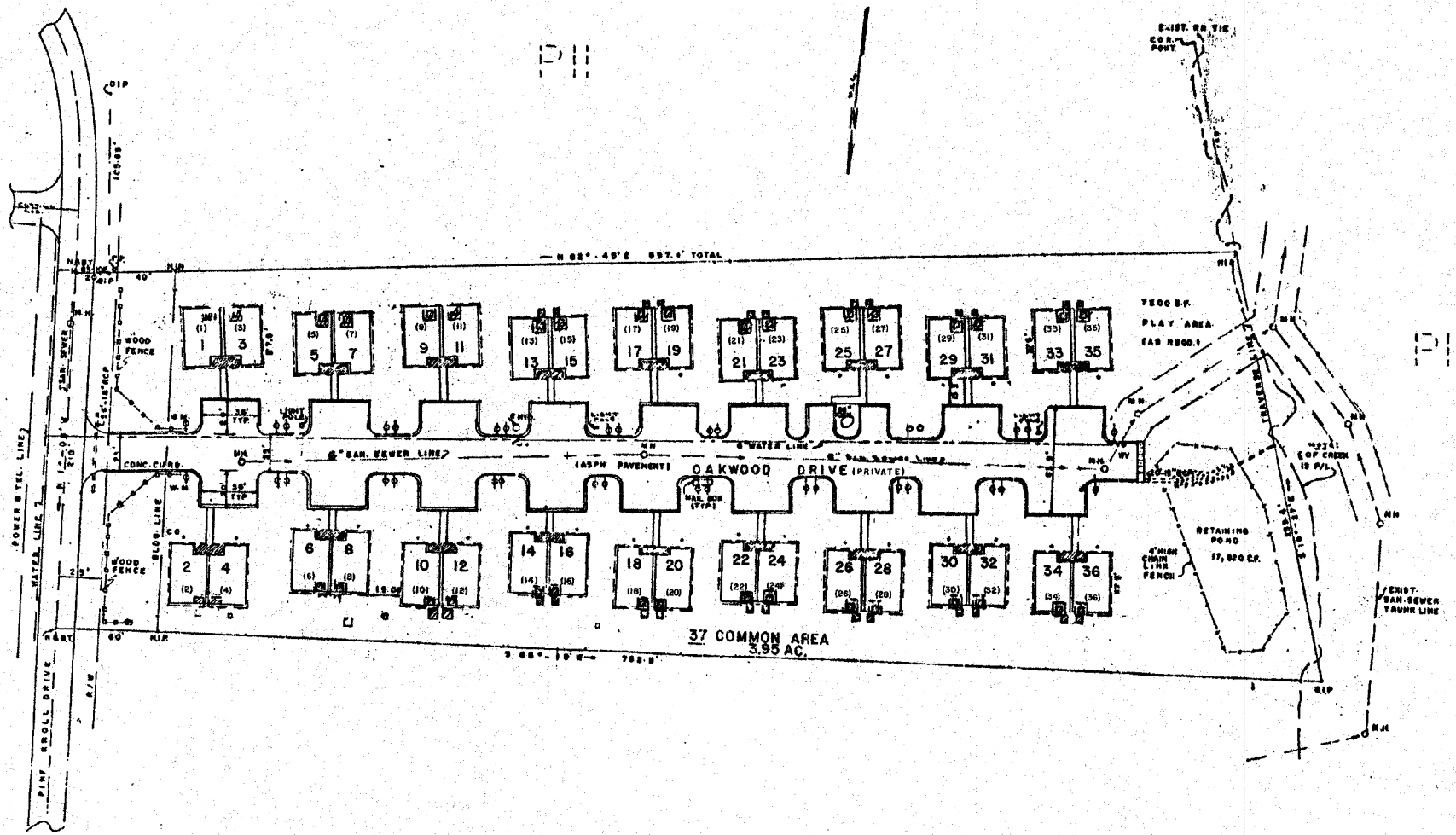
SOUTHERN PLANNING AND ENGINEERS COMPANY GREENSBORO, N. C.





2297

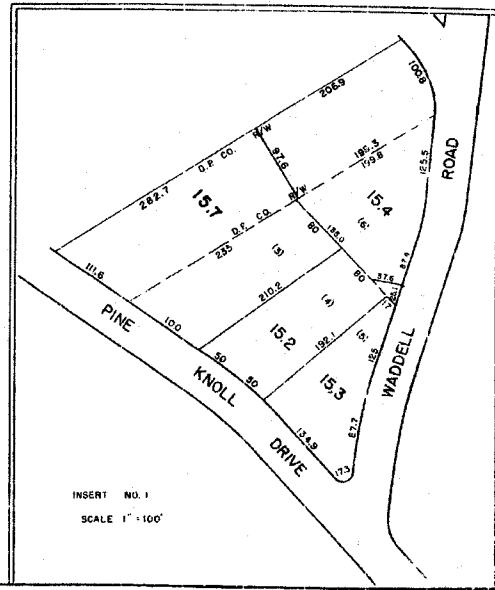
P12



THE WOODLANDS <sup>E-23</sup>  
GREENVILLE COUNTY TAX MAPS  
GREENVILLE, S. C.

TAX DISTRICT	MAP NUMBER	REVISIONS
271	P11.1	1/73
SCALE 1" = 40'		INDEX-12





SEE INSERT NO. 1

E-23

GREATER GREENVILLE TAX MAPS		
GREENVILLE, S. C.		
TAX DISTRICT	MAP NUMBER	REVISIONS
271	P-12	1
SCALE 1" = 100'		INDEX-12
SOUTHERN MAPS AND ENGRAVING COMPANY GREENSBORO, N. C.		

2299

P-5

P-11

P-12

P-14

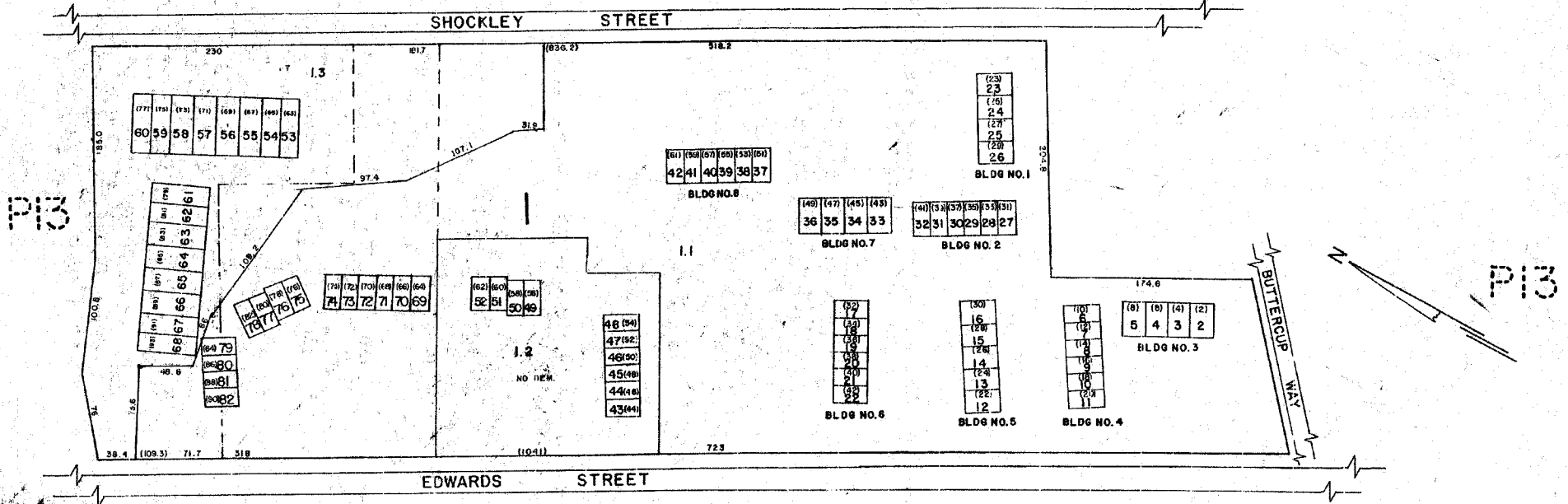
P-15

E23



GREATER GREENVILLE TAX MAPS GREENVILLE, S. C.		
TAX DISTRICT	MAP NUMBER	REVISIONS
271	P-13	A-1
SCALE 1" = 100'		INDEX-12
SOUTHERN MAPING AND ENGINEERING COMPANY GREENSBORO, N. C.		

PI3



PI3

PI3

PI3

SEDFIELD VILLAS *E23*  
 GREENVILLE COUNTY TAX MAPS  
 GREENVILLE, S. C.

TAX DISTRICT	MAP NUMBER	REVISIONS
-271-	PI31	/
SCALE NOT TO SCALE		INDEX 12

2301

P-13

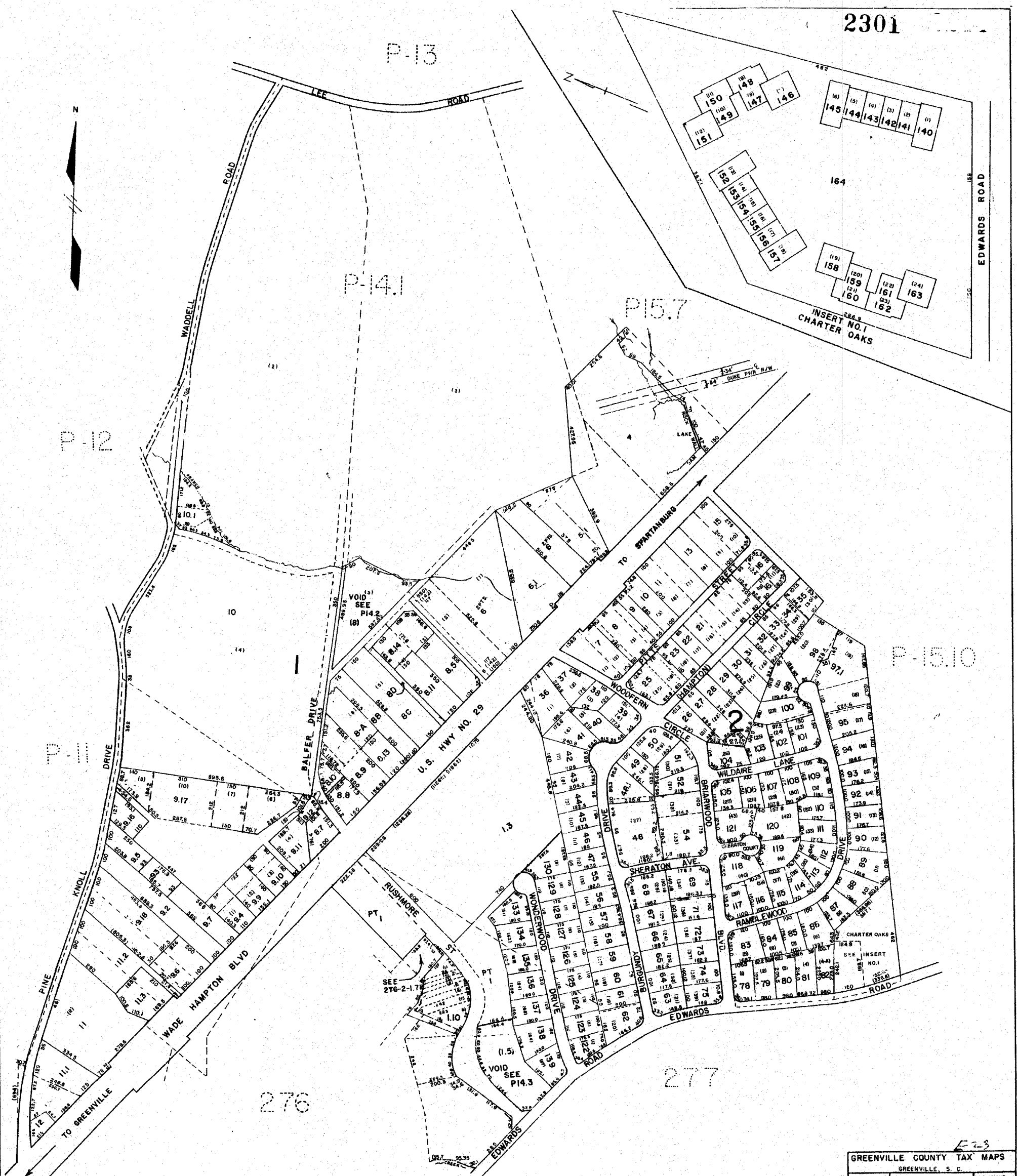
P-14.1

P-15.7



P-12

P-15.10



276

277

E-23

GREENVILLE COUNTY TAX MAPS		
GREENVILLE, S. C.		
TAX DISTRICT	MAP NUMBER	REVISIONS
271	P-14	
SCALE 1" = 200'		INDEX-12

P-13

N

P-12

P-15.7

P-12

P-15.7

P-14



P-14

P-14

E-23

GREENVILLE COUNTY TAX MAPS GREENVILLE, S. C.		
TAX DISTRICT	MAP NUMBER	REVISIONS
271	<b>P14.1</b>	1/13
SCALE 1" = 100'		INDEX-12

MAP NO. 156 W 244

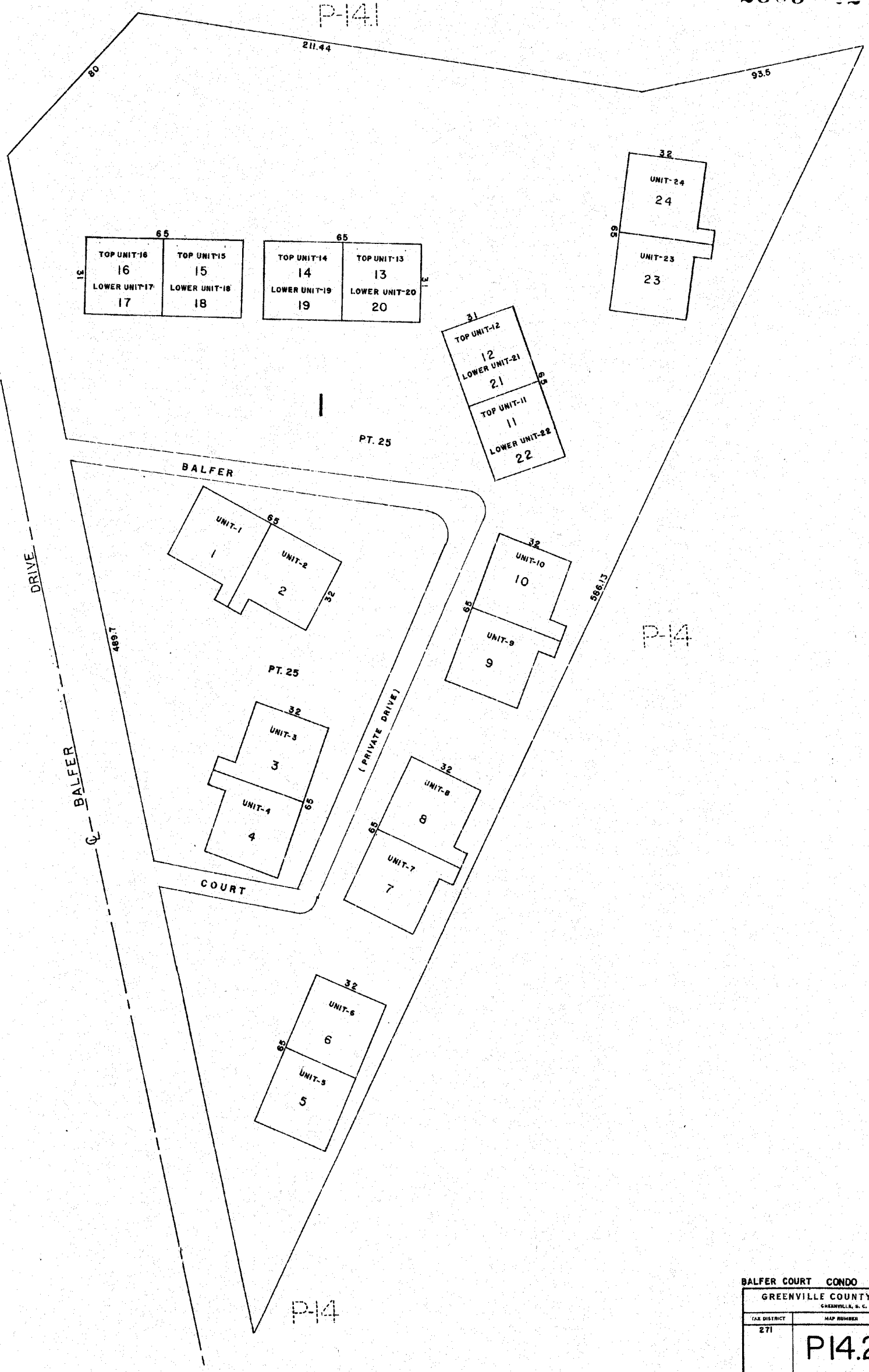
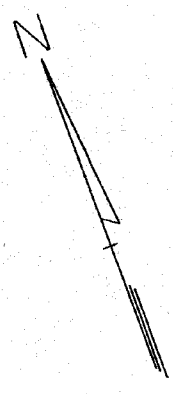
2303

P-14

P-14

P-14

P-14

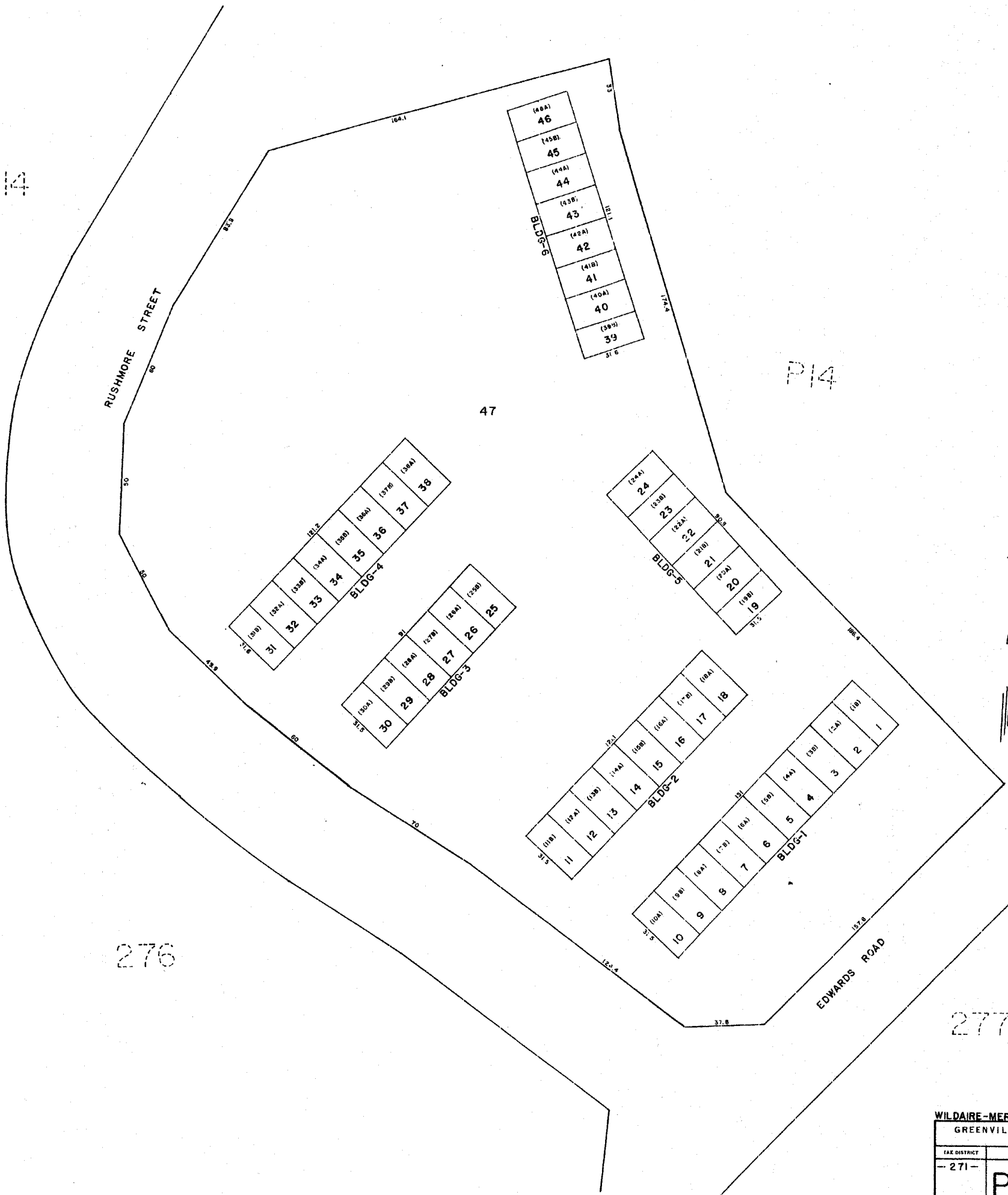


BALFER COURT CONDO		
GREENVILLE COUNTY TAX MAPS		
CHERRYVILLE, S. C.		
TAX DISTRICT	MAP NUMBER	REVISIONS
271	P14.2	2/23
SCALE 1" = 20'		INDEX-12

PI4

PI4

PI4



276

277

WILDAIRE-MERRY OAKS *E23*

GREENVILLE COUNTY TAX MAPS  
GREENVILLE, S. C.

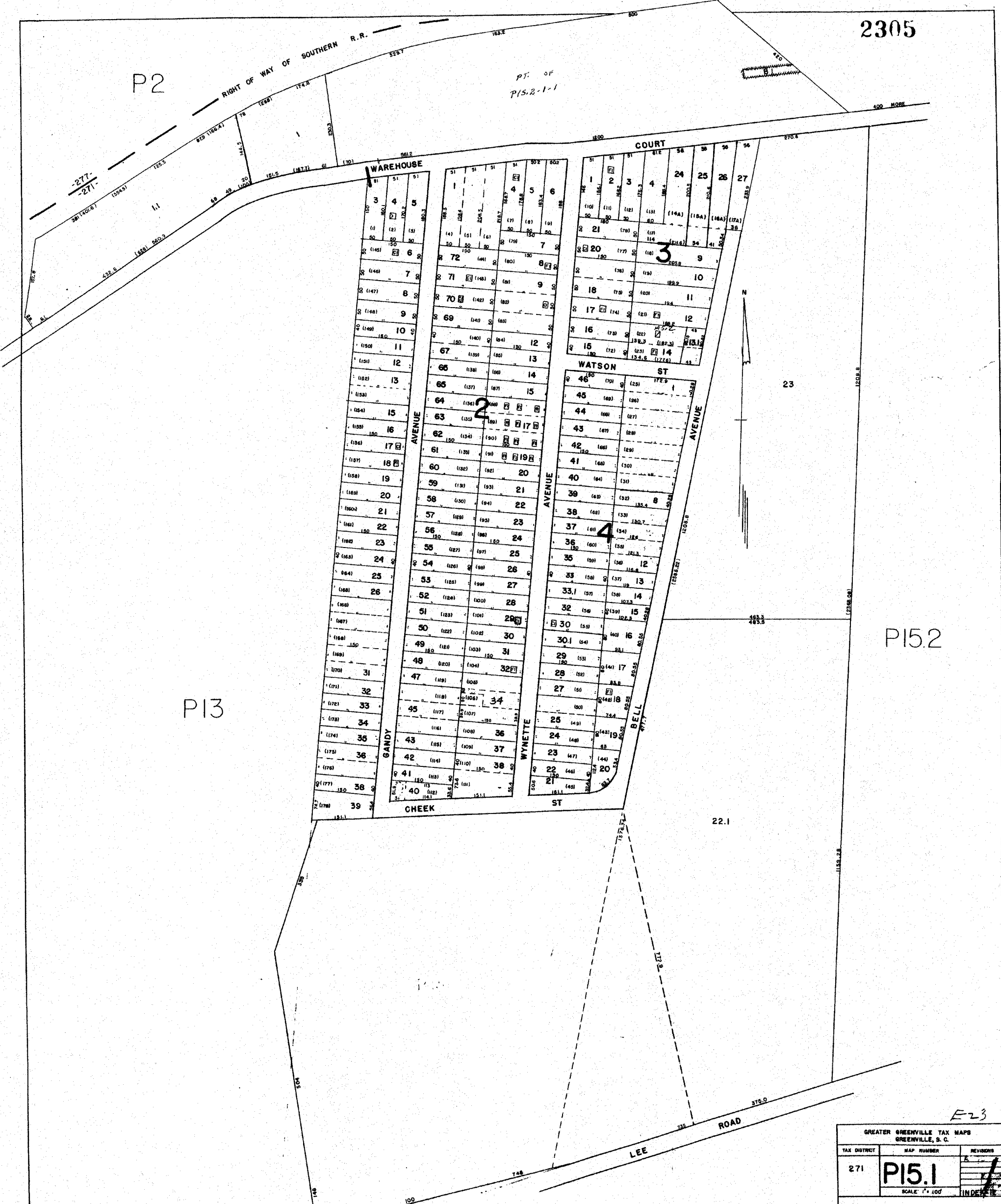
TAX DISTRICT	MAP NUMBER	REVISIONS
- 271 -	PI4.3	<i>[Handwritten mark]</i>
SCALE NOT TO SCALE		- 12 -



2305

P2

PT. OF  
P15.2-1-1



P15.2

P13

GREATER GREENVILLE TAX MAPS GREENVILLE, S. C.		
TAX DISTRICT 271	MAP NUMBER <b>P15.1</b>	REVISIONS INDEX
SCALE: 1" = 100'		

E-23



RAILROAD

-277-  
-271-



P15.1

P15.3

P15.7

E-23

GREATER GREENVILLE TAX MAPS GREENVILLE, S. C.																						
TAX DISTRICT	MAP NUMBER	REVISIONS																				
271	<b>P15.2</b>	<table border="1"> <tr><td>1</td><td>2</td><td>3</td><td>4</td><td>5</td><td>6</td><td>7</td><td>8</td><td>9</td><td>10</td></tr> <tr><td></td><td></td><td></td><td></td><td></td><td></td><td></td><td></td><td></td><td></td></tr> </table>	1	2	3	4	5	6	7	8	9	10										
1	2	3	4	5	6	7	8	9	10													
SCALE: 1" = 60'		INDEX-12																				

P17

2307

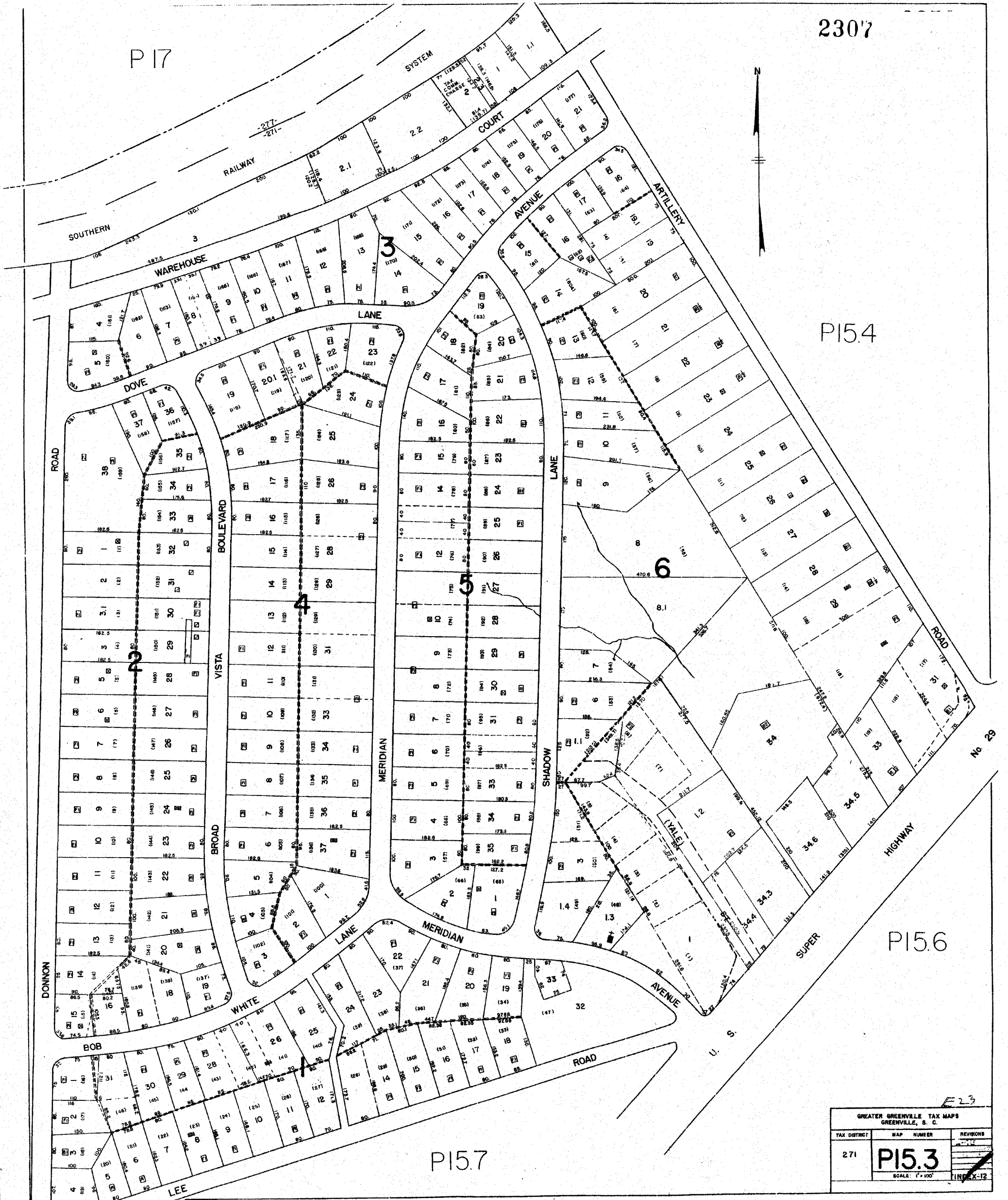


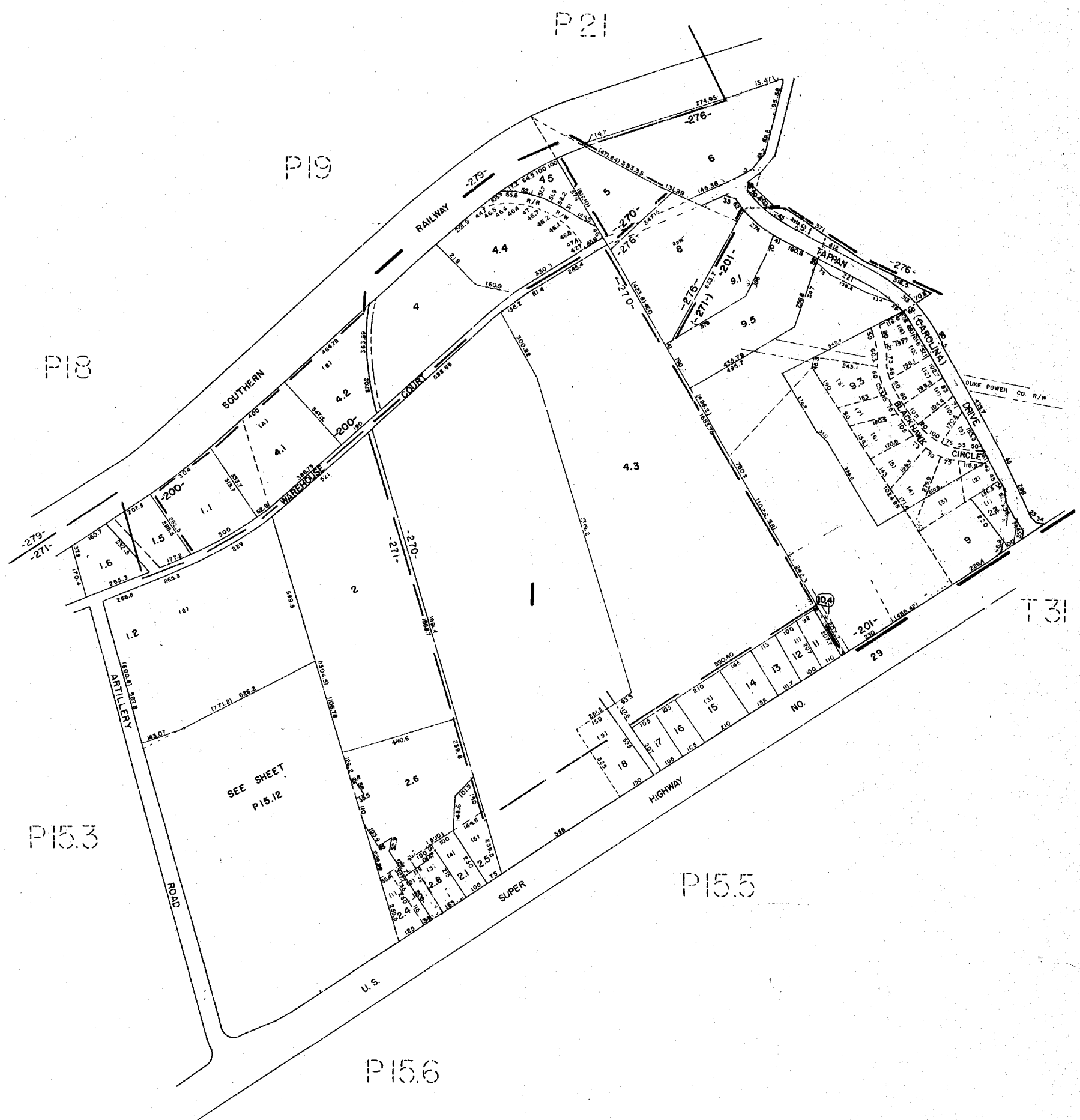
P154

P156

P157

GREATER GREENVILLE TAX MAPS GREENVILLE, S. C.		
TAX DISTRICT	MAP NUMBER	REVISIONS
271	<b>P15.3</b>	
SCALE: 1" = 100'		INDEX-12



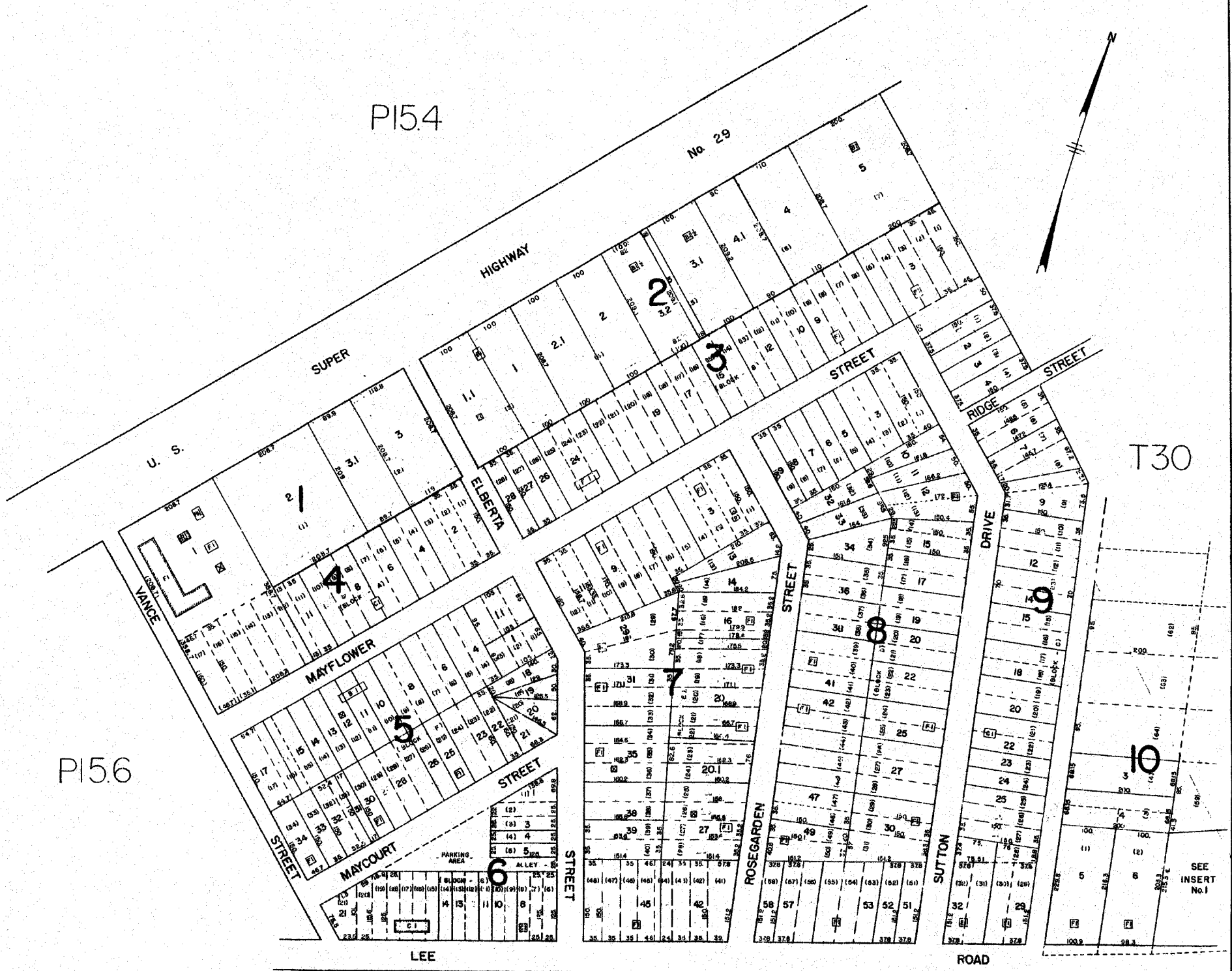
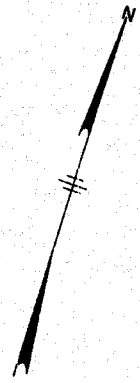


*E-23*

GREENVILLE COUNTY TAX MAPS			
GREENVILLE, S. C.			
TAX DISTRICT	MAP NUMBER	REVISIONS	INDEX-12
200	P15.4		/
270			
271			
276			
SCALE 1" = 800'			

2309

PI5.4

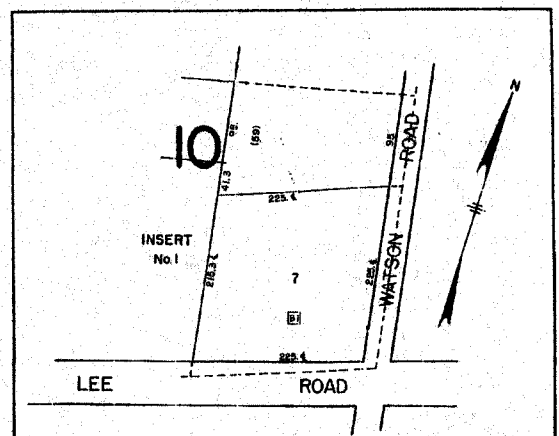


PI5.6

T30

SEE INSERT No. 1

PI5.8



GREATER GREENVILLE TAX MAPS GREENVILLE, S. C.		
TAX DISTRICT	MAP NUMBER	REVISIONS
271	<b>PI5.5</b>	KC-30
SCALE: 1" = 100'		INDEX-12

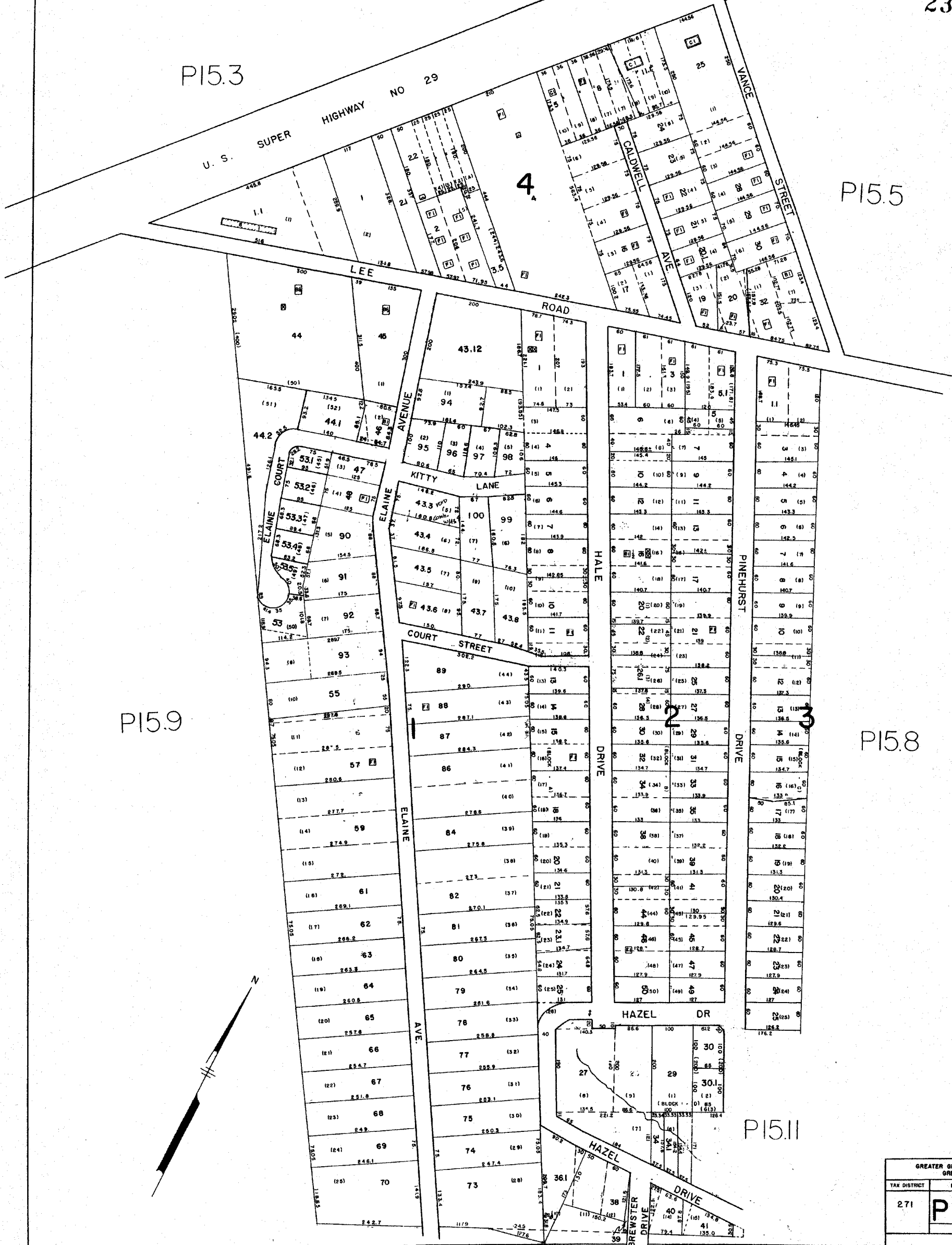
PI5.3

PI5.5

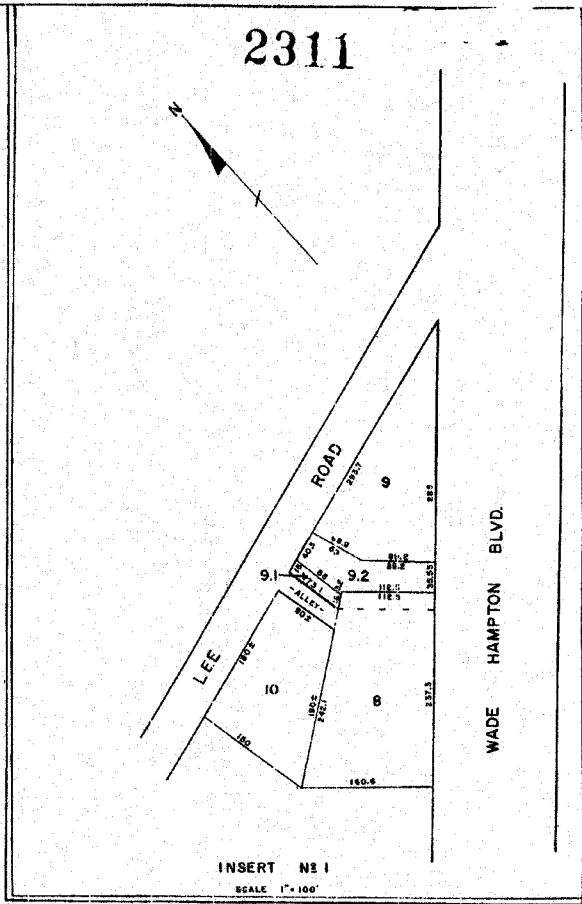
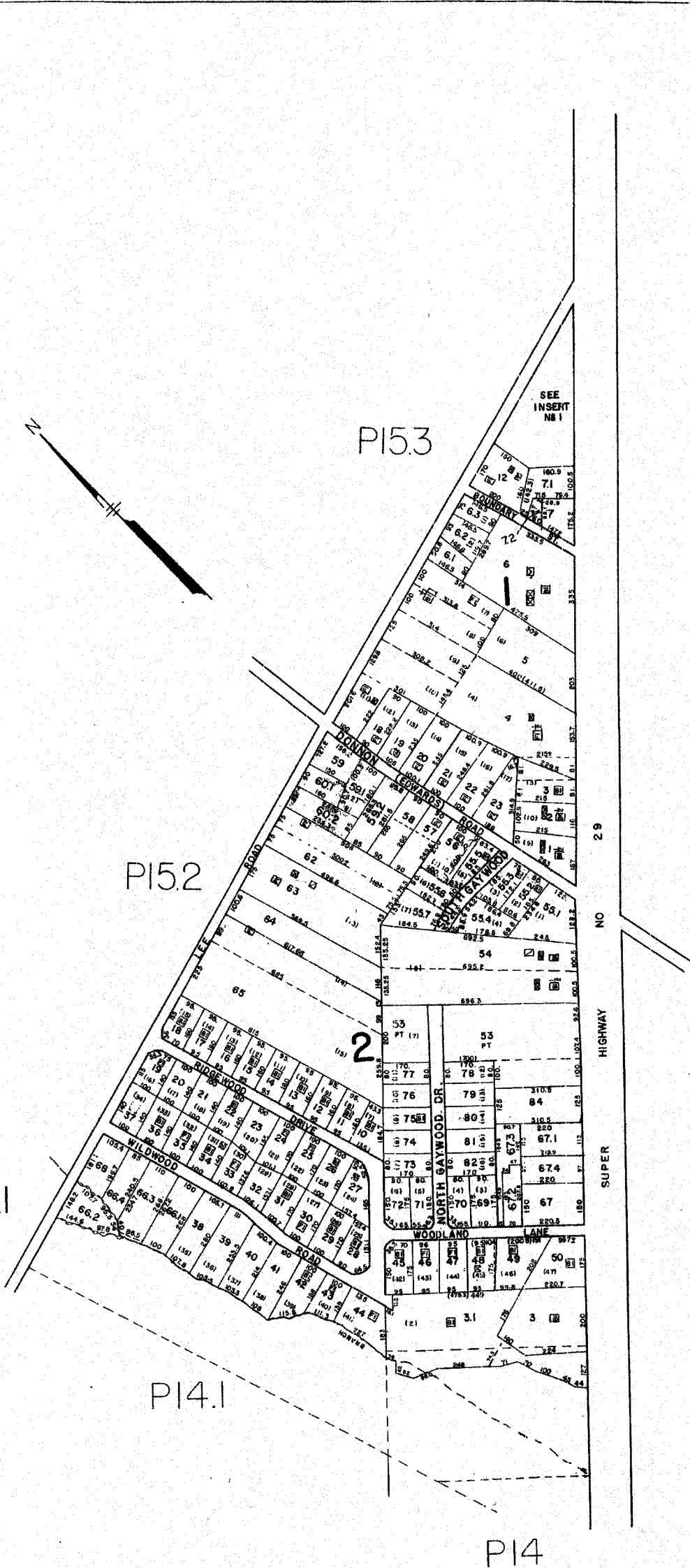
PI5.9

PI5.8

PI5.11



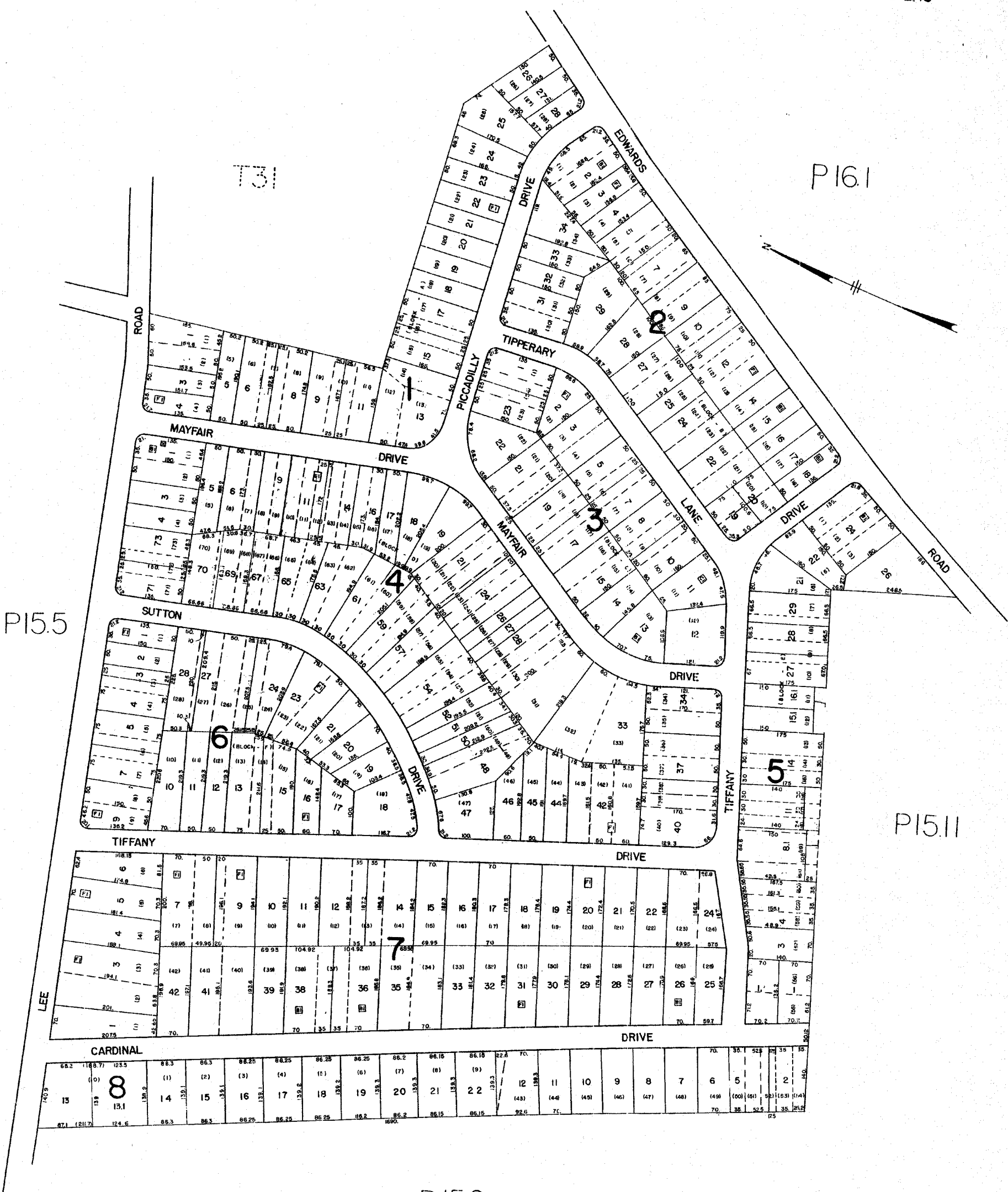
GREATER GREENVILLE TAX MAPS GREENVILLE, S. C.		
TAX DISTRICT	MAP NUMBER	REVISIONS
271	<b>PI5.6</b>	K-10
SCALE: 1" = 100'		INDEX 12



E23

GREATER GREENVILLE TAX MAPS GREENVILLE, S.C.		
TAX DISTRICT	MAP NUMBER	REVISIONS
271	<b>P15.7</b>	12
SCALE: 1" = 200'		INDEX-12





P15.5

P161

P15.11

P15.6

GREATER GREENVILLE TAX MAPS GREENVILLE, S. C.		
TAX DISTRICT	MAP NUMBER	REVISION
271	<b>P15.8</b>	K-30
	SCALE: 1" = 100'	INDEX-12

2313



P15.7

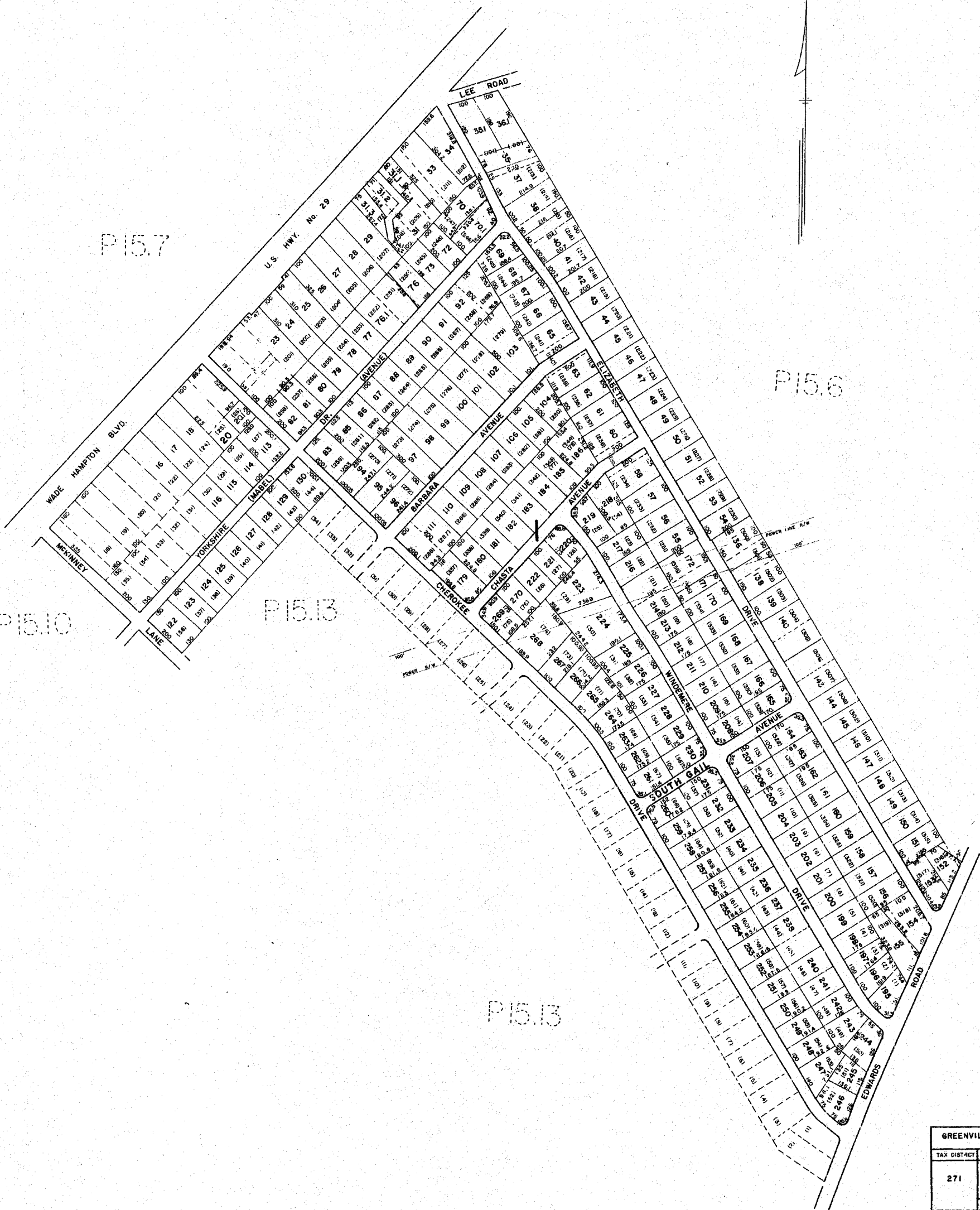
P15.6

P15.10

P15.13

P15.13

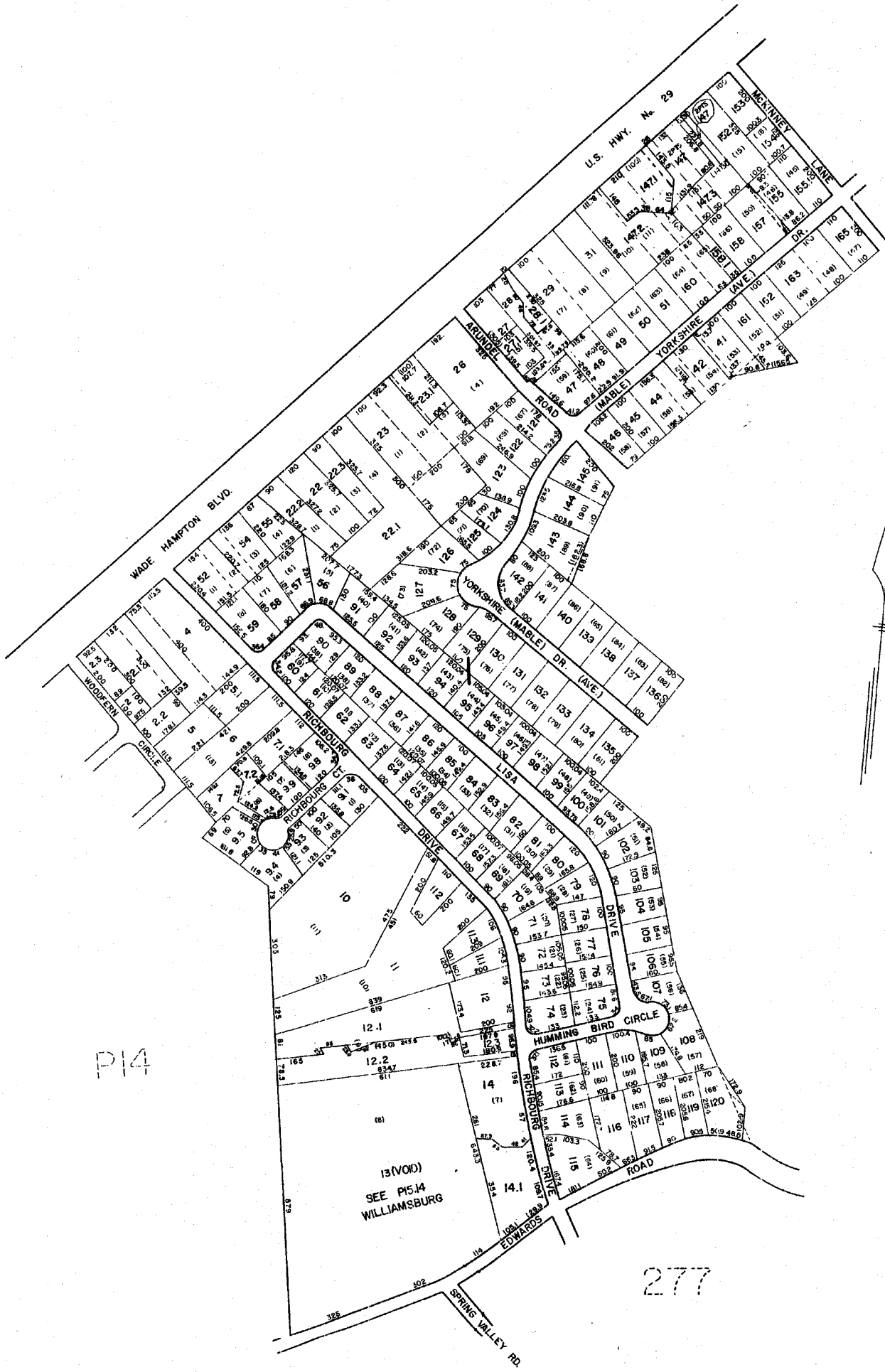
P16.2



GREENVILLE COUNTY TAX MAPS		
GREENVILLE, S.C.		
TAX DISTRICT	MAP NUMBER	REVISIONS
271	P15.9	K-30
SCALE 1" = 100'		INDEX 12



P 5.9



P14

P15.13

277

GREENVILLE COUNTY TAX MAPS		
GREENVILLE, S.C.		
TAX DISTRICT	MAP NUMBER	REVISIONS
271	P15.10	K-30
SCALE 1" = 200'		INDEX-12

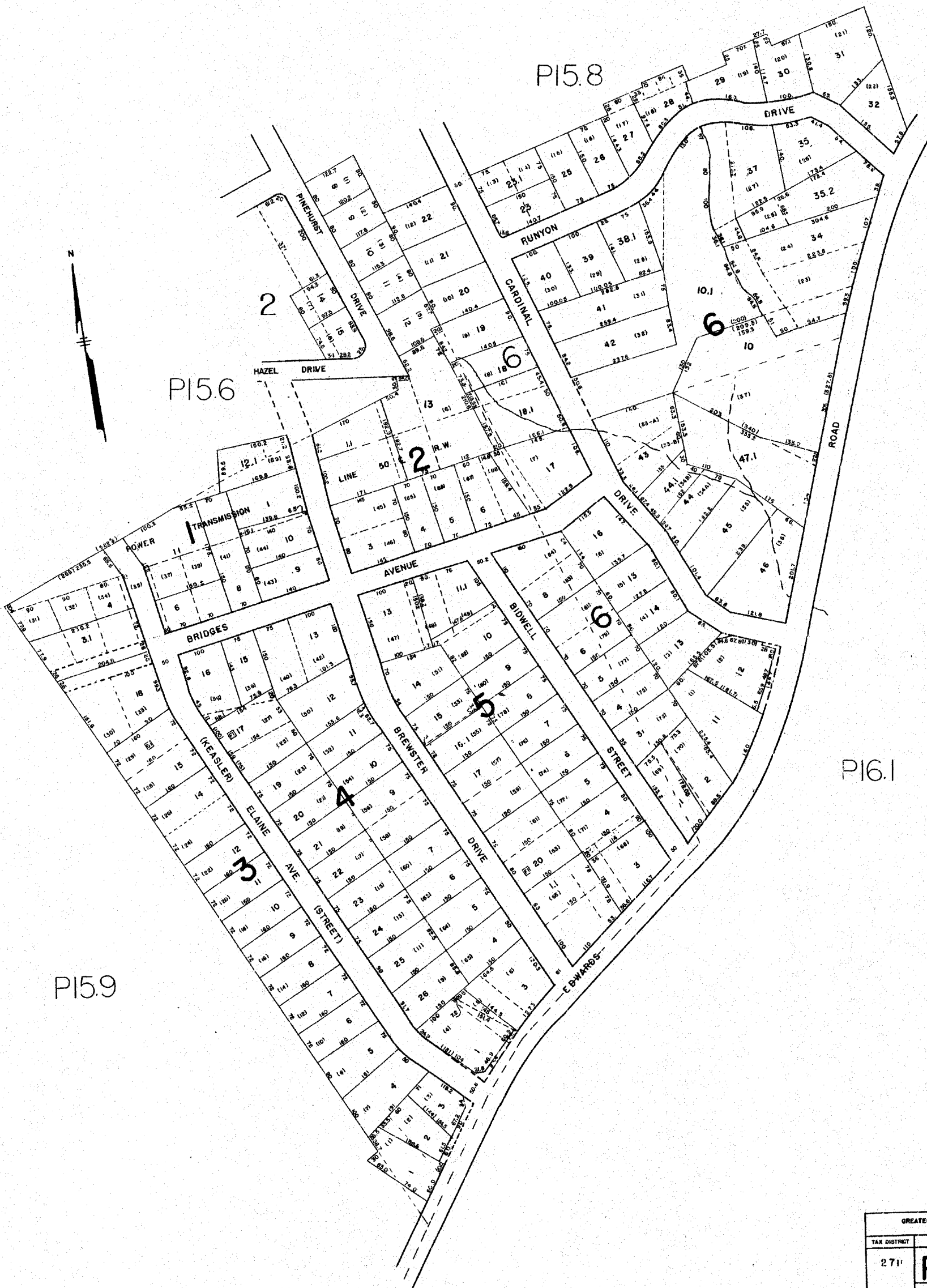
2315

PI5.8


PI5.6

PI5.9

PI6.1



GREATER GREENVILLE TAX MAPS GREENVILLE, S. C.		
TAX DISTRICT	MAP NUMBER	REVISIONS
271	<b>PI5.11</b>	KC-20
SCALE: 1" = 100'		INDEX-12



PI5.3



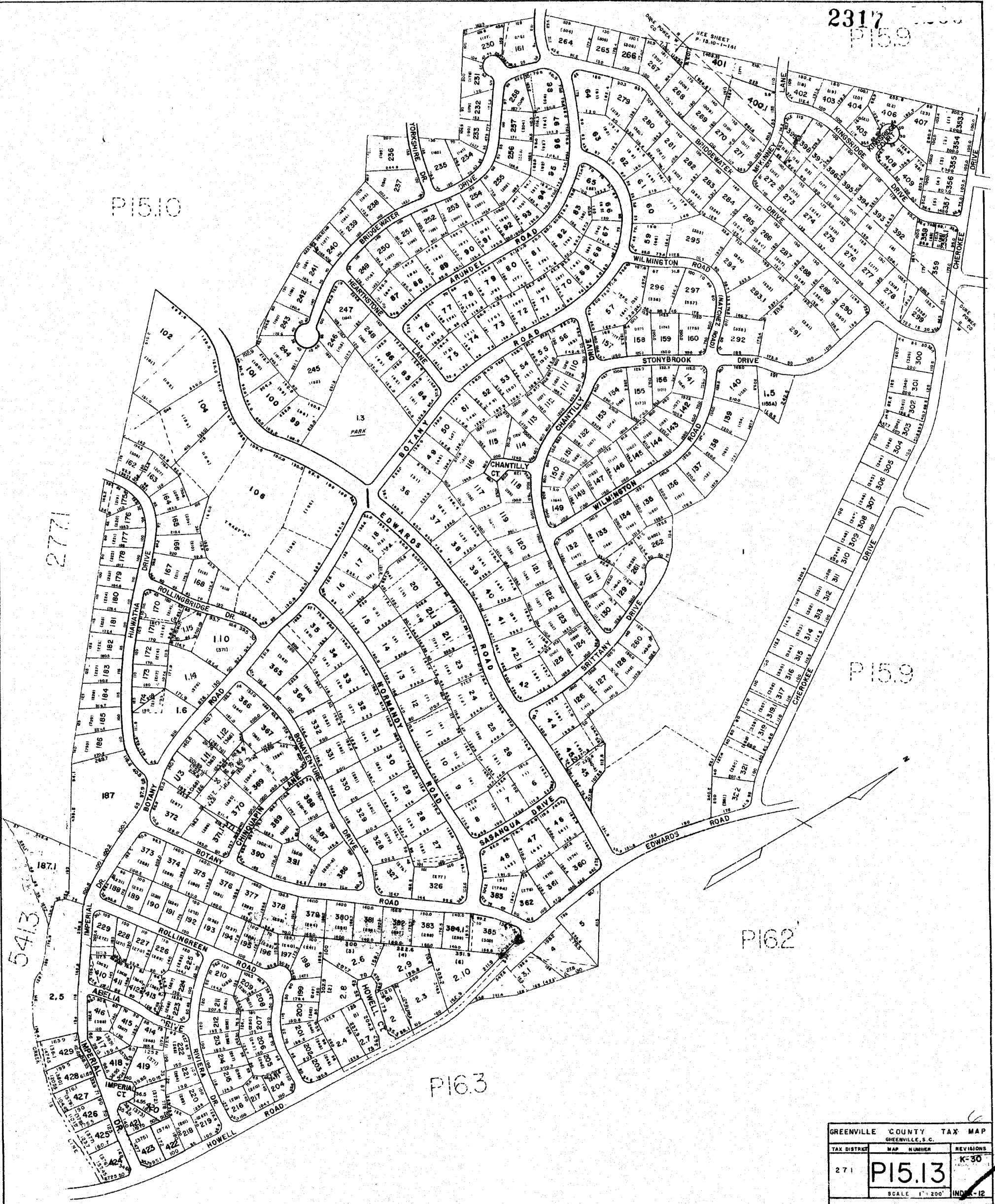
PI54

U. S. 29  
SUPER HIGHWAY

PI59

GREENVILLE COUNTY TAX MAPS		
GREENVILLE, S. C.		
TAX DISTRICT	MAP NUMBER	REVISIONS
271	PI5.12	7/75
SCALE 1" = 50'		INDEX-12

E-23



2317  
P15.9

P15.10

P15.9

P16.2

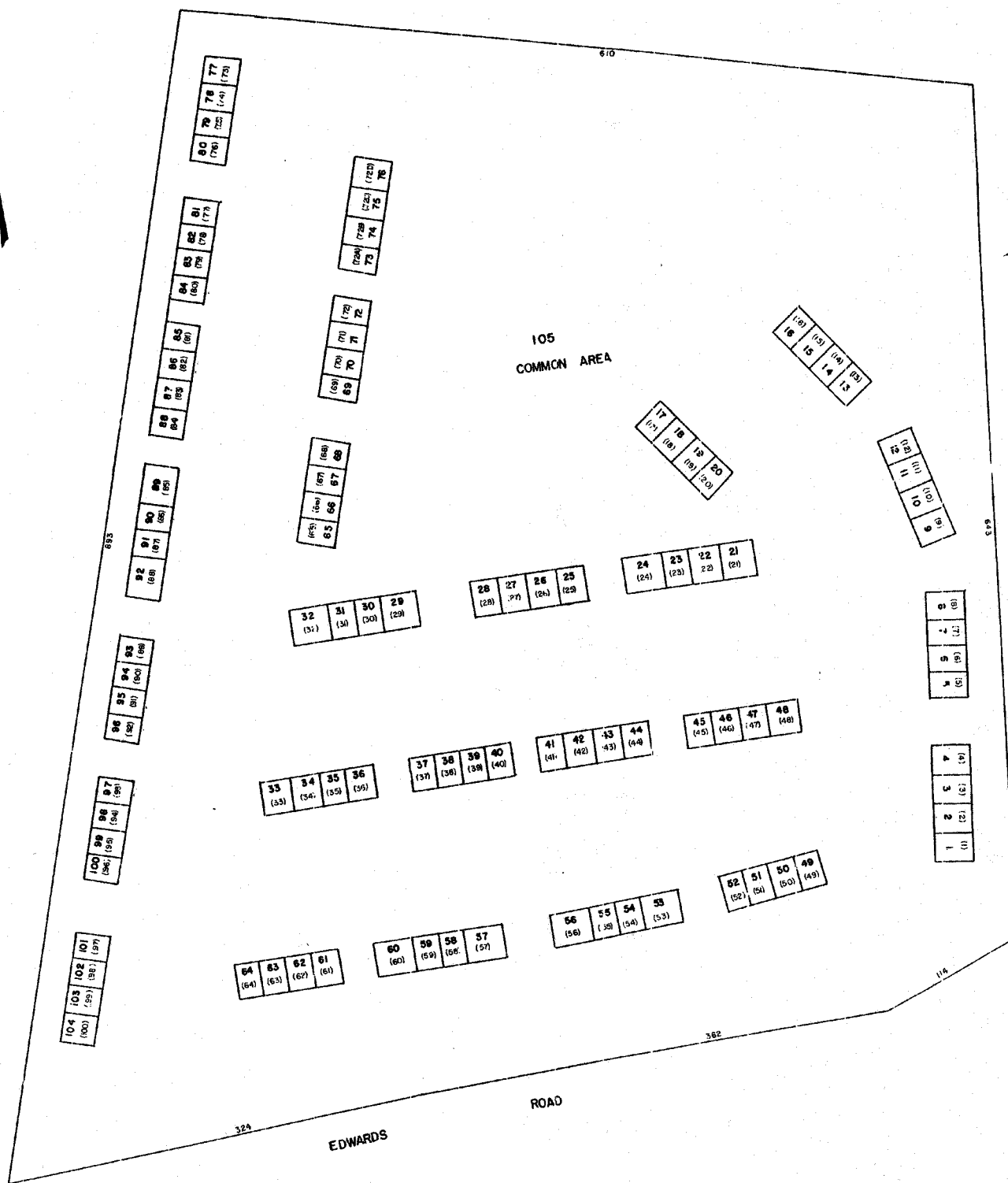
P16.3

GREENVILLE COUNTY TAX MAP GREENVILLE, S.C.		
TAX DISTRICT	MAP NUMBER	REVISIONS
271	P15.13	K-30
SCALE 1" = 200'		IND-12

F15.10

P14

P15.10



277

WILLIAMSBURG AT BOTANY WOODS		
GREENVILLE COUNTY TAX MAPS		
GREENVILLE, S. C.		
TAX DISTRICT	MAP NUMBER	REVISIONS
	P15.4	K-30
-271-	SCALE 1" = 50'	INDEX

2319

T32

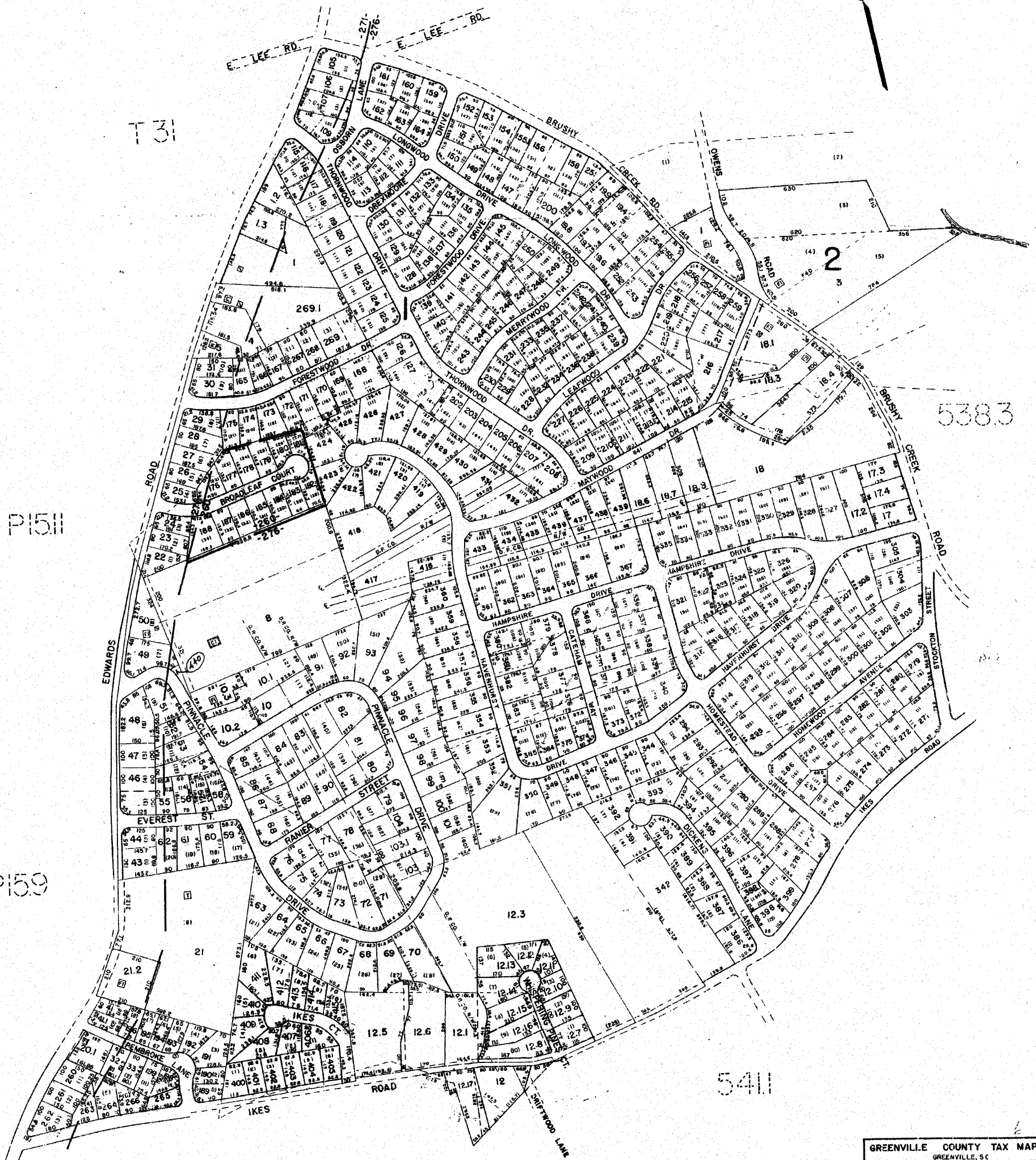
T31

P1511

P159

P162

-271-  
-276-



GREENVILLE COUNTY TAX MAPS GREENVILLE, S.C.		
TAX DISTRICT	MAP NUMBER	REVISIONS
260 276 271	<b>P16.1</b>	K-30
SCALE 1" = 200'		INDEX-12



PI61

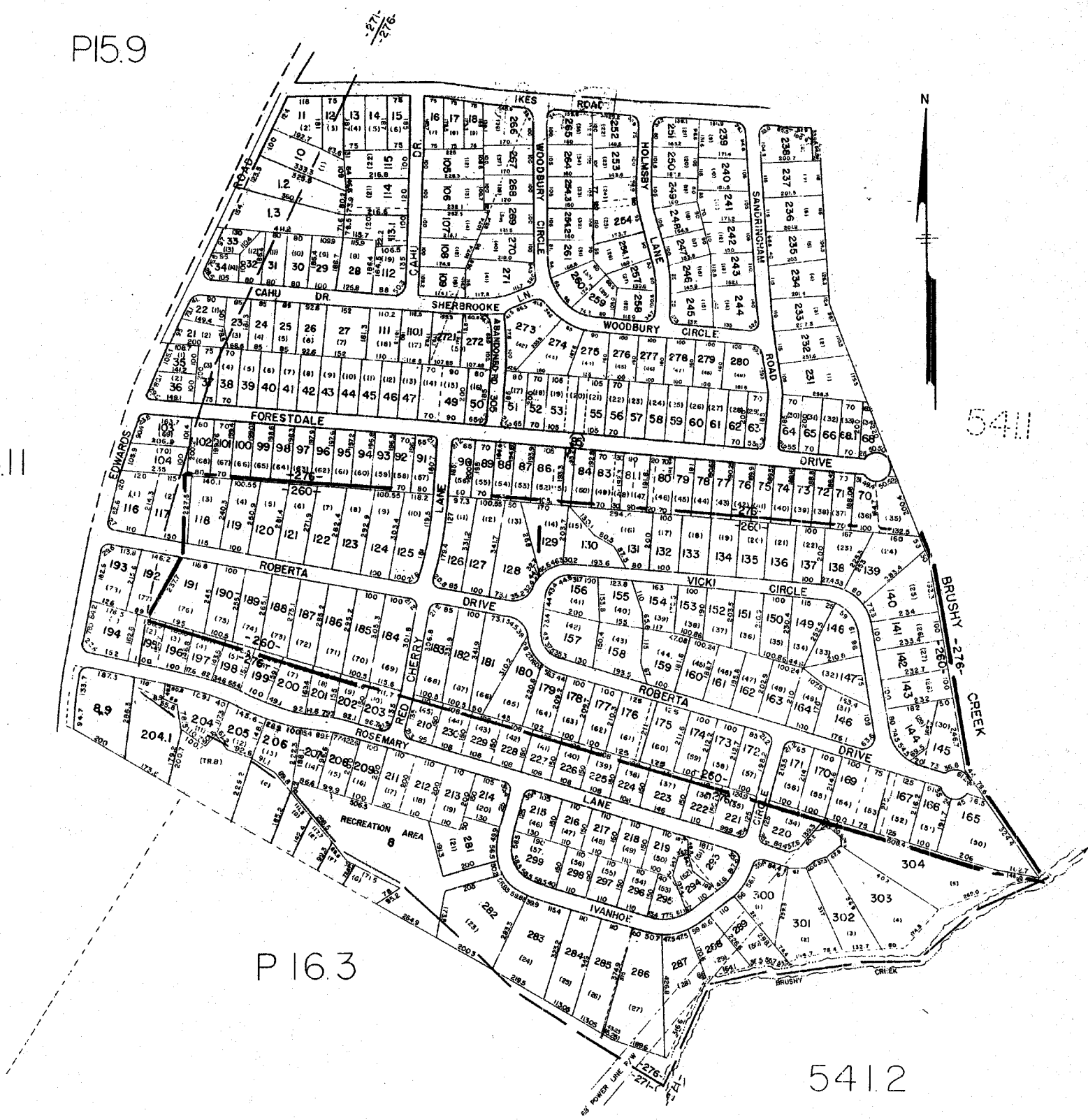
PI5.9

PI5.11

PI6.3

5411

5412



GREATER GREENVILLE TAX MAPS GREENVILLE, S. C.		
TAX DISTRICT	MAP NUMBER	REVISIONS
260 271 276	<b>PI6.2</b>	KC-30
SCALE: 1" = 200'		INDEX 12

2321

PI6.2

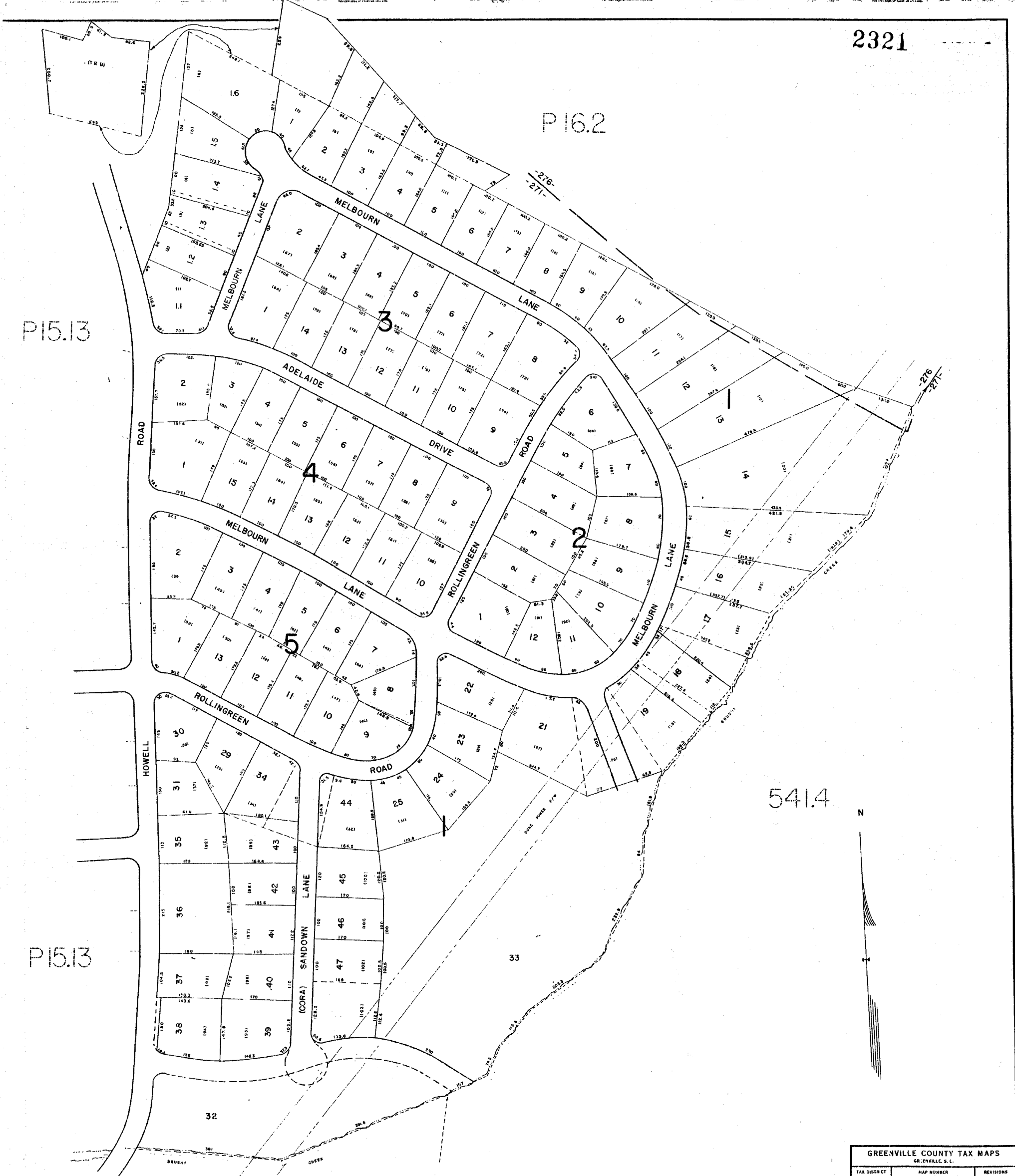
PI5.13

PI5.13

541.4

541.3

GREENVILLE COUNTY TAX MAPS		
GREENVILLE, S. C.		
TAX DISTRICT	MAP NUMBER	REVISIONS
271	PI6.3	K-30
SCALE 1" = 100'		INDEX-12



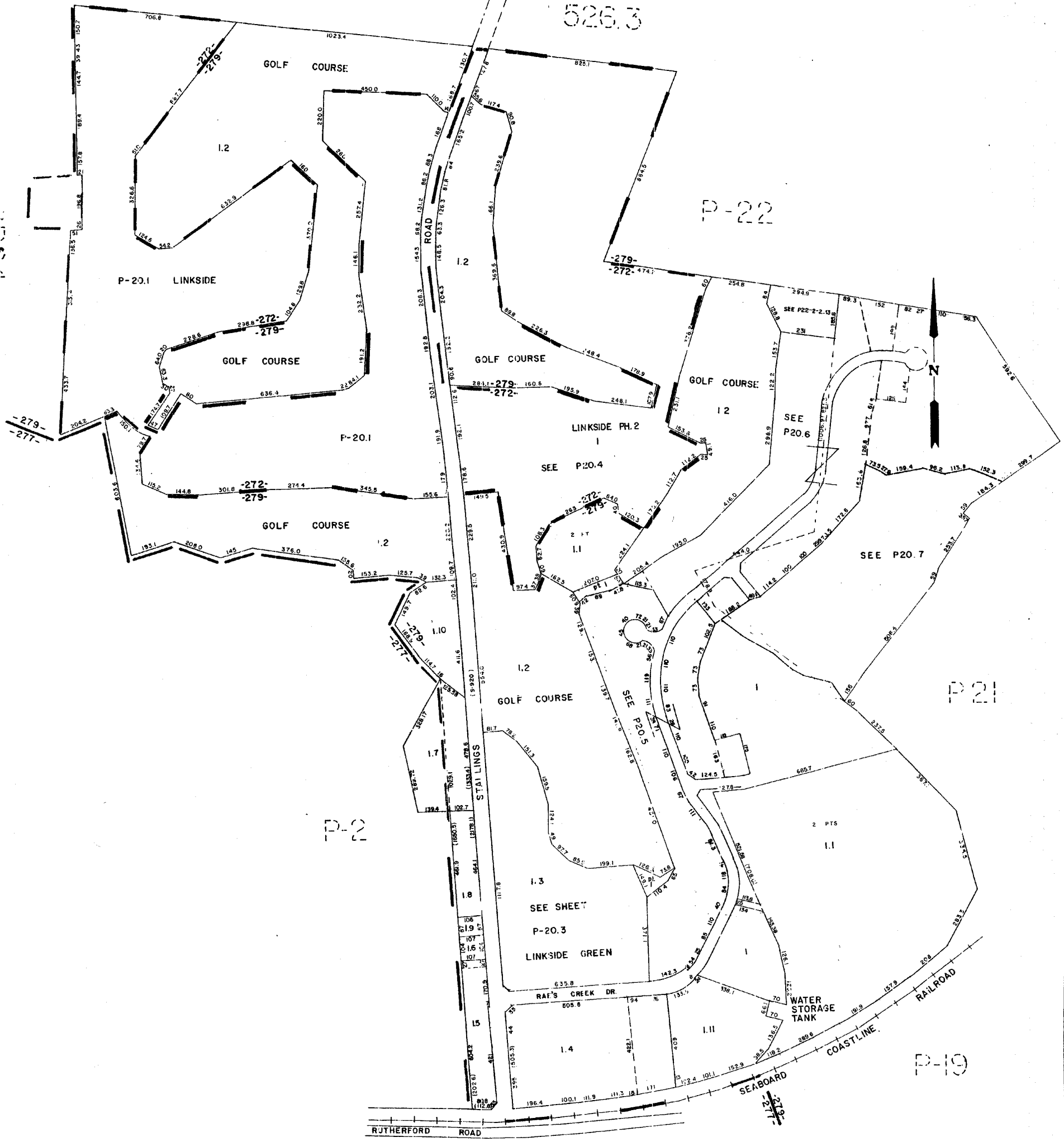


P-23.3

526.3

P-24

P-22



P-2

P-21

P-19

P-18

E-23

GREENVILLE COUNTY TAX MAPS GREENVILLE, S. C.		
TAX DISTRICT	MAP NUMBER	REVISIONS
-272- -279-	P-20	2
SCALE 1" = 200'		INDEX-12

P24

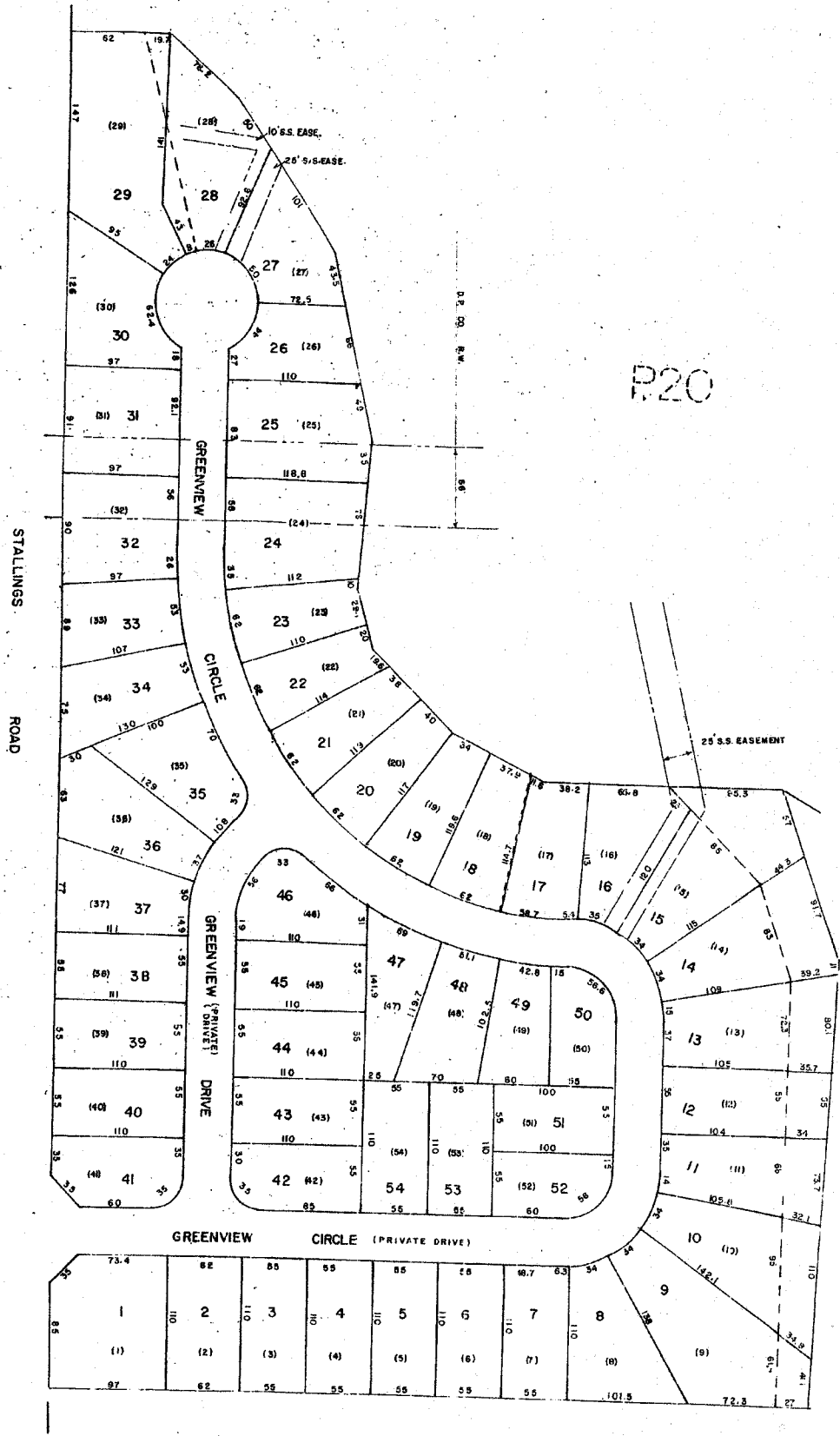
P-20



P-20

LINKSIDE SEC-182 PH:1 E-23

GREENVILLE COUNTY TAX MAPS GREENVILLE, S. C.		
TAX DISTRICT	MAP NUMBER	REVISIONS
(-279-) -272-	P-201	
SCALE 1" = 100'		INDEX - 12




P20

P20

P20

P20

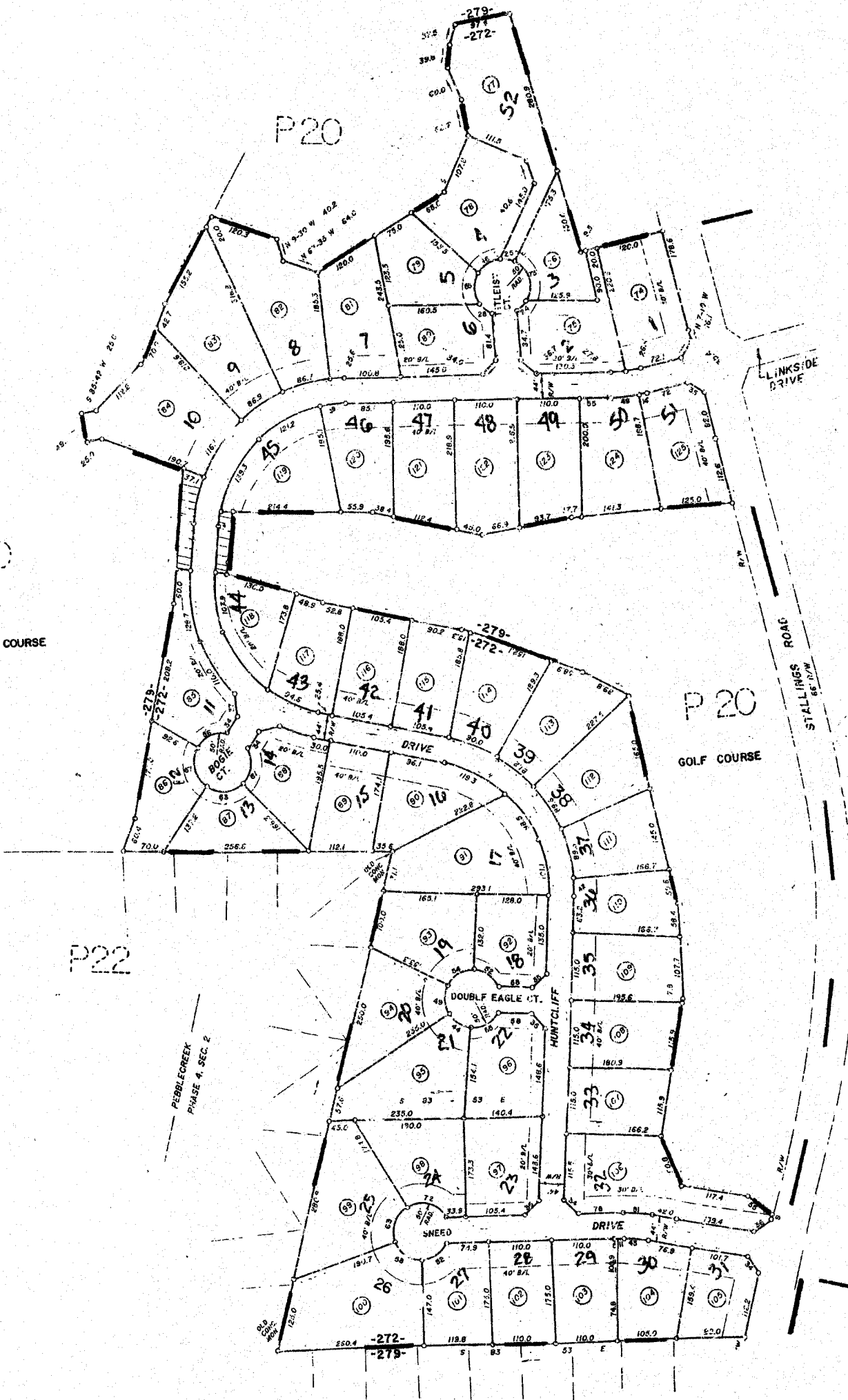
LINKSIDE GREEN *E23*  
 GREENVILLE COUNTY TAX MAPS  
 GREENVILLE, S. C.

TAX DISTRICT	MAP NUMBER	REVISIONS
279	P20.3	 02
SCALE 1" = 60'		

2327

P20

GOLF COURSE

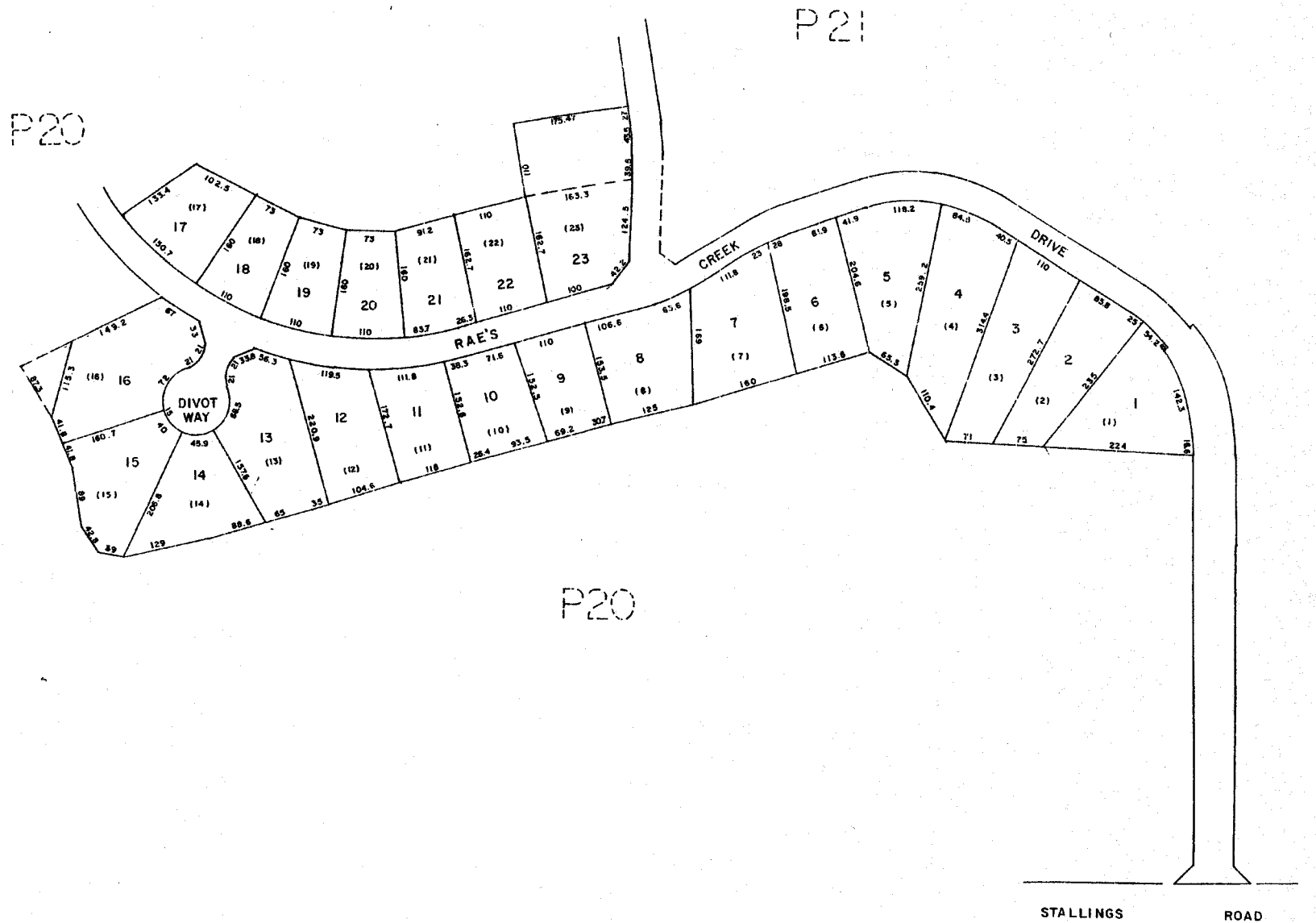



PEBBLECREEK  
PHASE 4, SEC. 2

LINKSIDE PH. 2

GREENVILLE COUNTY TAX MAPS  
GREENVILLE, S. C.

TAX DISTRICT	MAP NUMBER	REVISIONS
-272-	P20.4	
-279-	SCALE 1" = 100'	(12)

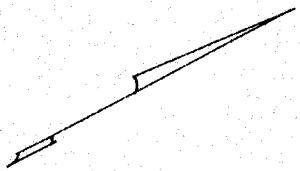


LINKSIDE PH-3, SEC 1  
 GREENVILLE COUNTY TAX MAPS  
 GREENVILLE, S. C.

TAX DISTRICT	MAP NUMBER	REVISIONS
	P20.5	

-279-      SCALE 1" = 100'      INDEX-12

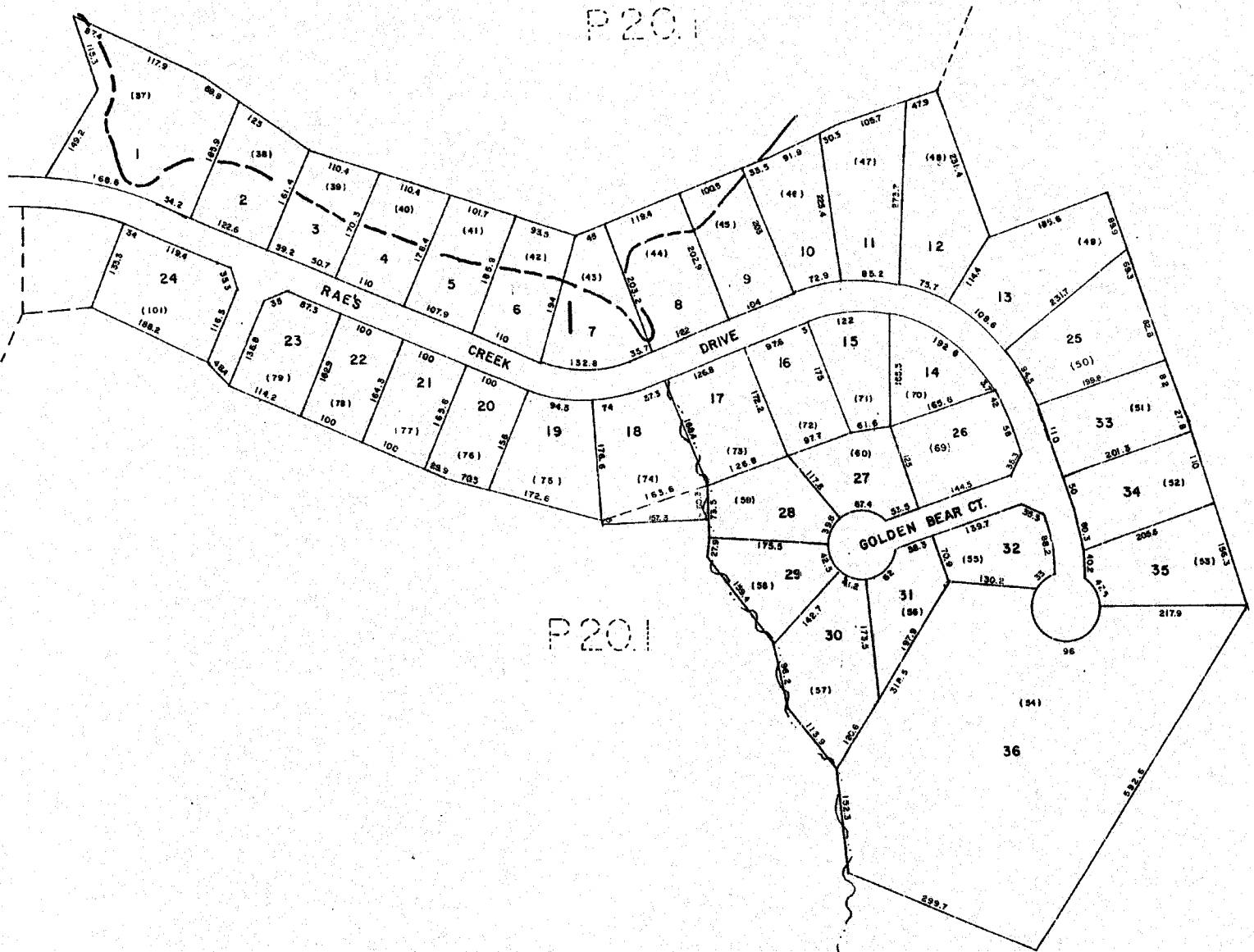
2329



P20.5

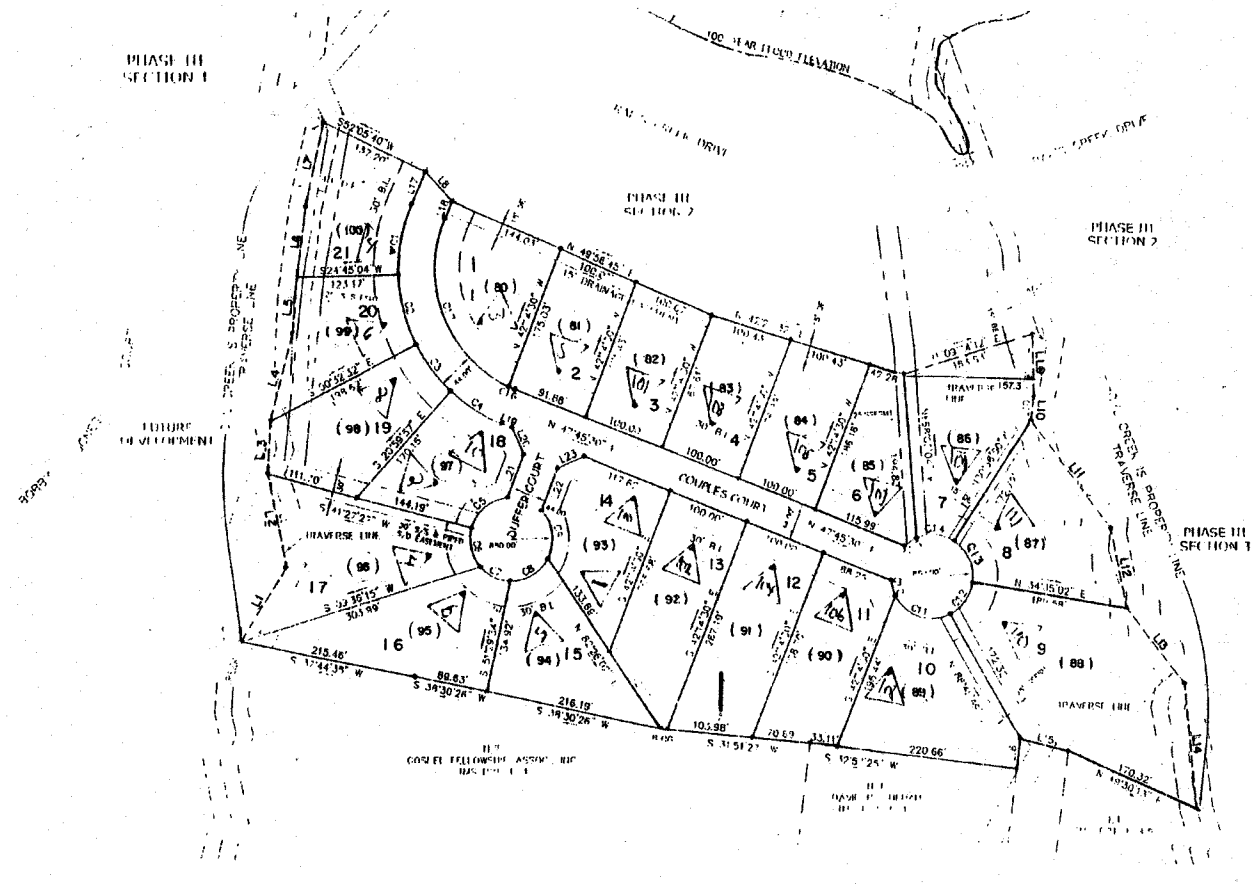
P20.1

P20.1



LINKSIDE PH-III  
GREENVILLE COUNTY TAX MAPS  
GREENVILLE, S. C.

TAX DISTRICT	MAP NUMBER	REVISIONS
	<b>P 20.6</b>	



BEARING TABLE

LINE	BEARING	LENGTH
1	N 111° 12' 00" W	103.74
2	N 74° 42' 38" W	114.78
3	N 80° 10' 50" W	62.05
4	N 48° 48' 40" W	107.14
5	N 52° 08' 35" W	66.38
6	N 58° 28' 10" W	85.89
7	N 52° 12' 48" W	103.21
8	N 74° 40' 15" E	48.14
9	S 64° 48' 18" E	73.59
10	S 58° 20' 04" E	27.87
11	N 08° 55' 58" E	159.44
12	S 74° 58' 17" E	96.25
13	N 78° 06' 57" E	113.93
14	S 68° 14' 00" E	152.33
15	N 39° 45' 41" E	58.99
16	N 57° 00' 30" W	35.77
17	S 40° 03' 15" E	47.16
18	S 40° 03' 15" E	21.82
19	N 47° 45' 30" E	12.89
20	S 87° 14' 30" E	35.36
21	N 42° 14' 30" W	53.98
22	N 42° 14' 30" W	53.98
23	N 42° 14' 30" W	53.98

CHORD TABLE

CURVE	RADIUS	LENGTH	TANGENT	CHORD	BEARING	AREA
01	187.00	86.51	41.02	85.93	S 52° 38' 05" E	2511.10
02	187.00	86.97	41.20	86.75	S 52° 38' 05" E	2512.37
03	187.00	87.44	41.38	87.58	N 79° 13' 45" E	2927.72
04	187.00	87.91	41.56	88.40	N 79° 13' 45" E	2111.33
05	50.00	61.26	35.14	57.50	S 13° 28' 38" E	7011.49
06	50.00	49.07	29.88	47.08	S 26° 32' 40" E	9610.31
07	50.00	41.12	21.82	40.00	N 54° 42' 15" E	4708.23
08	50.00	37.75	21.18	37.82	N 05° 49' 24" W	5353.54
09	50.00	31.41	15.28	31.82	N 70° 21' 02" W	1071.56
10	50.00	19.52	9.88	19.40	S 29° 31' 52" E	2727.16
11	50.00	14.14	8.89	14.43	N 44° 38' 50" E	8932.20
12	50.00	11.14	8.12	11.50	N 27° 50' 08" W	3509.58
13	50.00	9.89	7.87	10.88	N 08° 00' 34" W	9521.52
14	50.00	8.75	7.75	10.78	S 32° 08' 23" W	5428.34
15	50.00	8.15	7.28	10.25	S 05° 32' 20" E	2101.52
16	153.00	8.13	4.08	8.13	N 49° 16' 40" E	8392.48
17	153.00	2.8408	1.073	2.1475	S 84° 27' 55" E	89108.18

LINKSIDE PH-3, SEC.-4  
 GREENVILLE COUNTY TAX MAPS  
 GREENVILLE, S. C.

TAX DISTRICT	MAP NUMBER	REVISIONS
	P20.7	
-279-	SCALE 1" = 100'	INDEX-12

2331



P-22

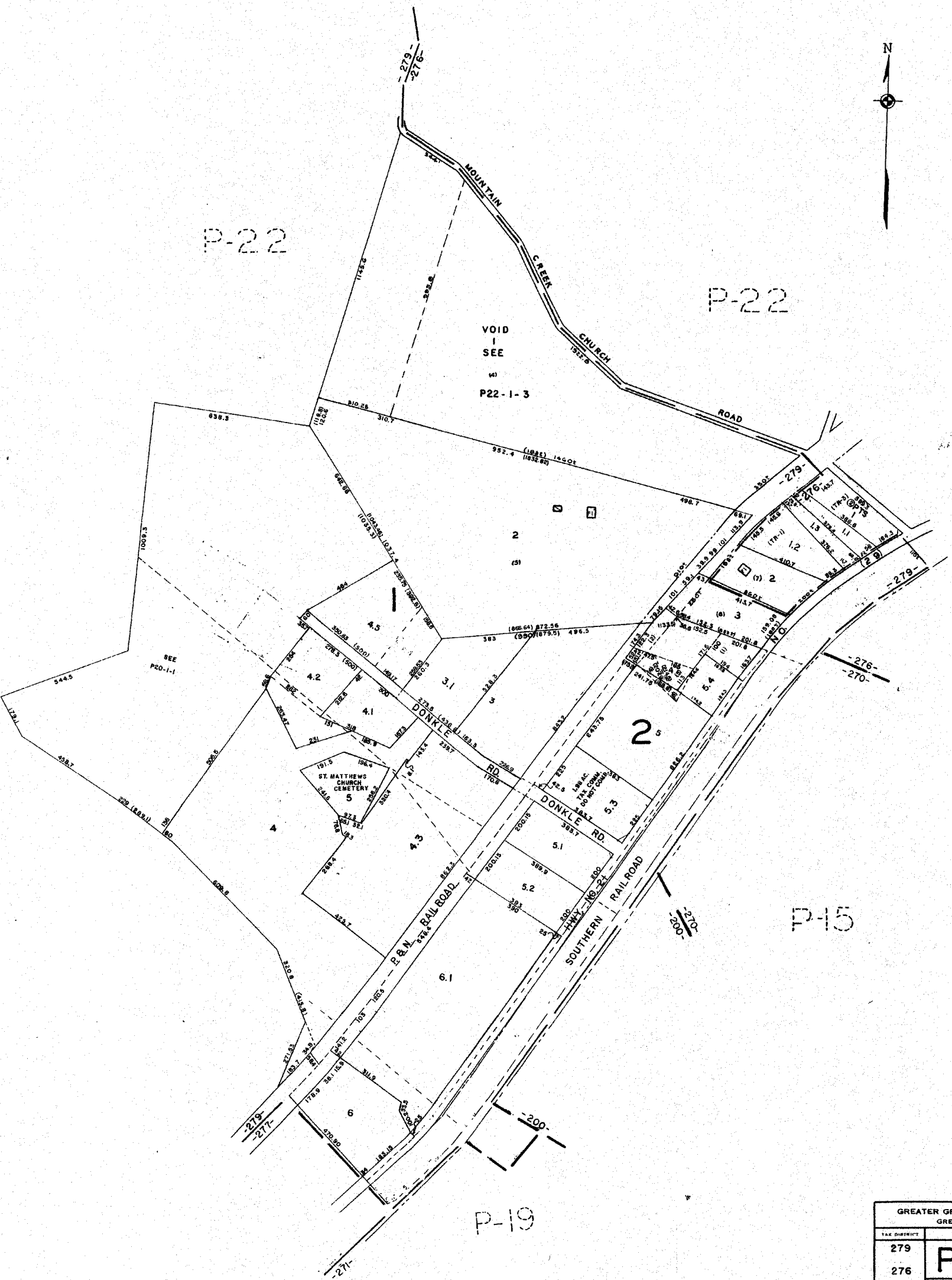
P-22

VOID  
I  
SEE  
P22-1-3

P-20

P-15

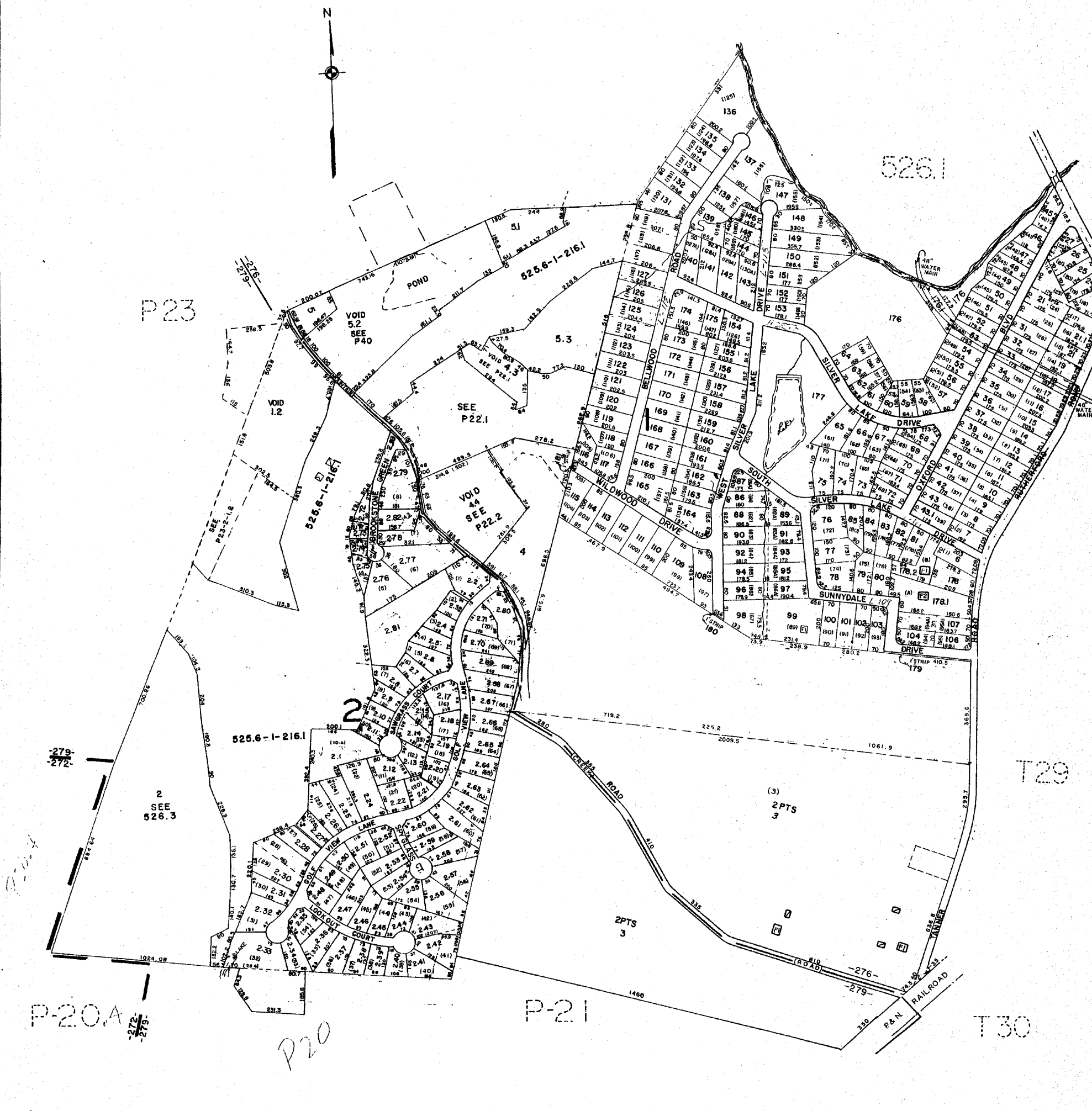
P-19



E 23

GREATER GREENVILLE TAX MAPS GREENVILLE, S. C.		
TAX DISTRICT	MAP NUMBER	REVISIONS
279	P-21	B 30
276		
SCALE 1" = 200'		INDEX-12
BY: LARRY HARRIS AND ENGINEERS COMPANY GREENSBORO, N. C.		



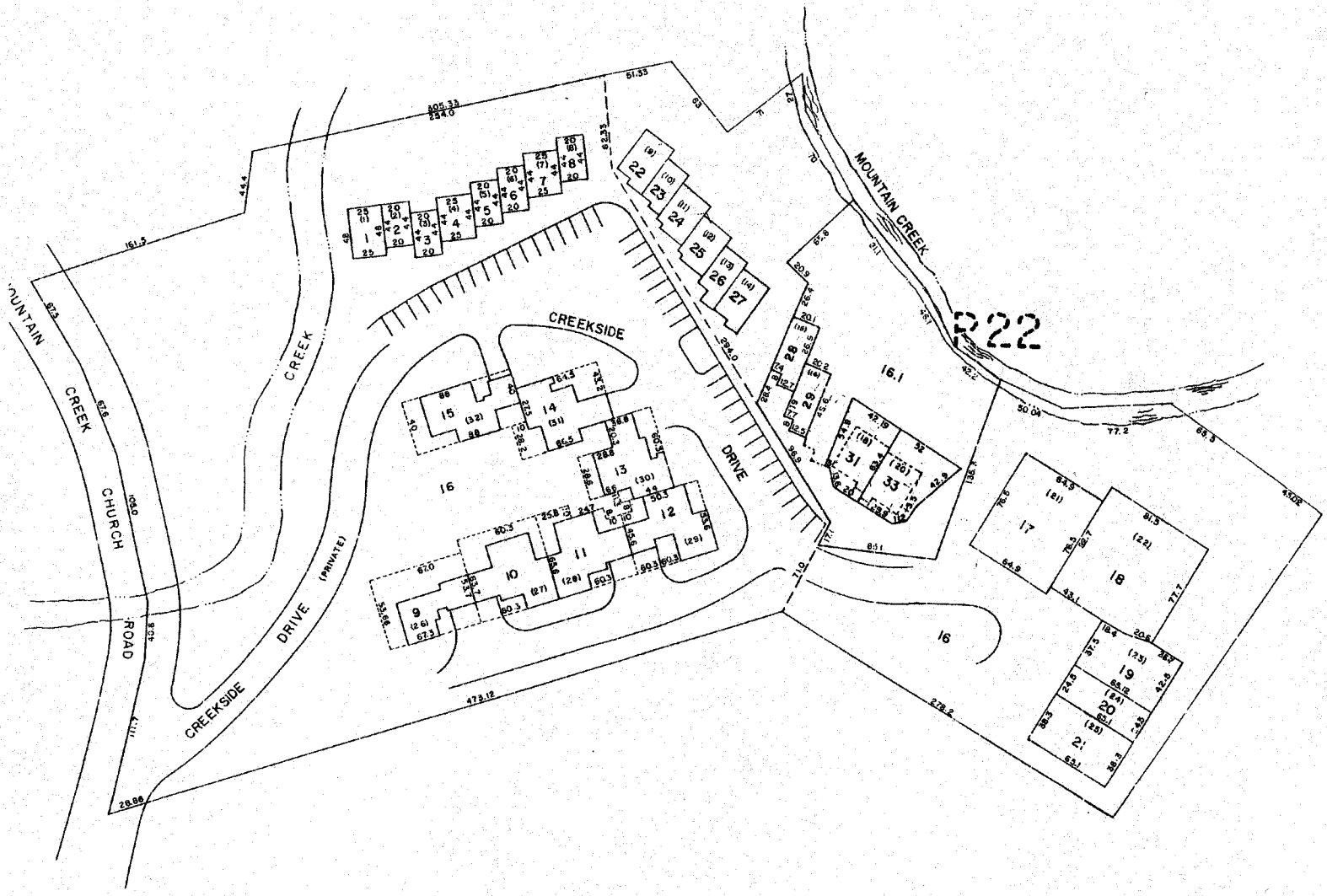


GREATER GREENVILLE TAX MAPS GREENVILLE, S. C.		
TAX DISTRICT	MAP NUMBER	REVISIONS
276	<b>P-22</b>	1
279		2
SCALE 1" = 200'		INDEX-12
SOUTHERN PLANNING AND ENGINEERING COMPANY GREENSBORO, N. C.		

E23

2333

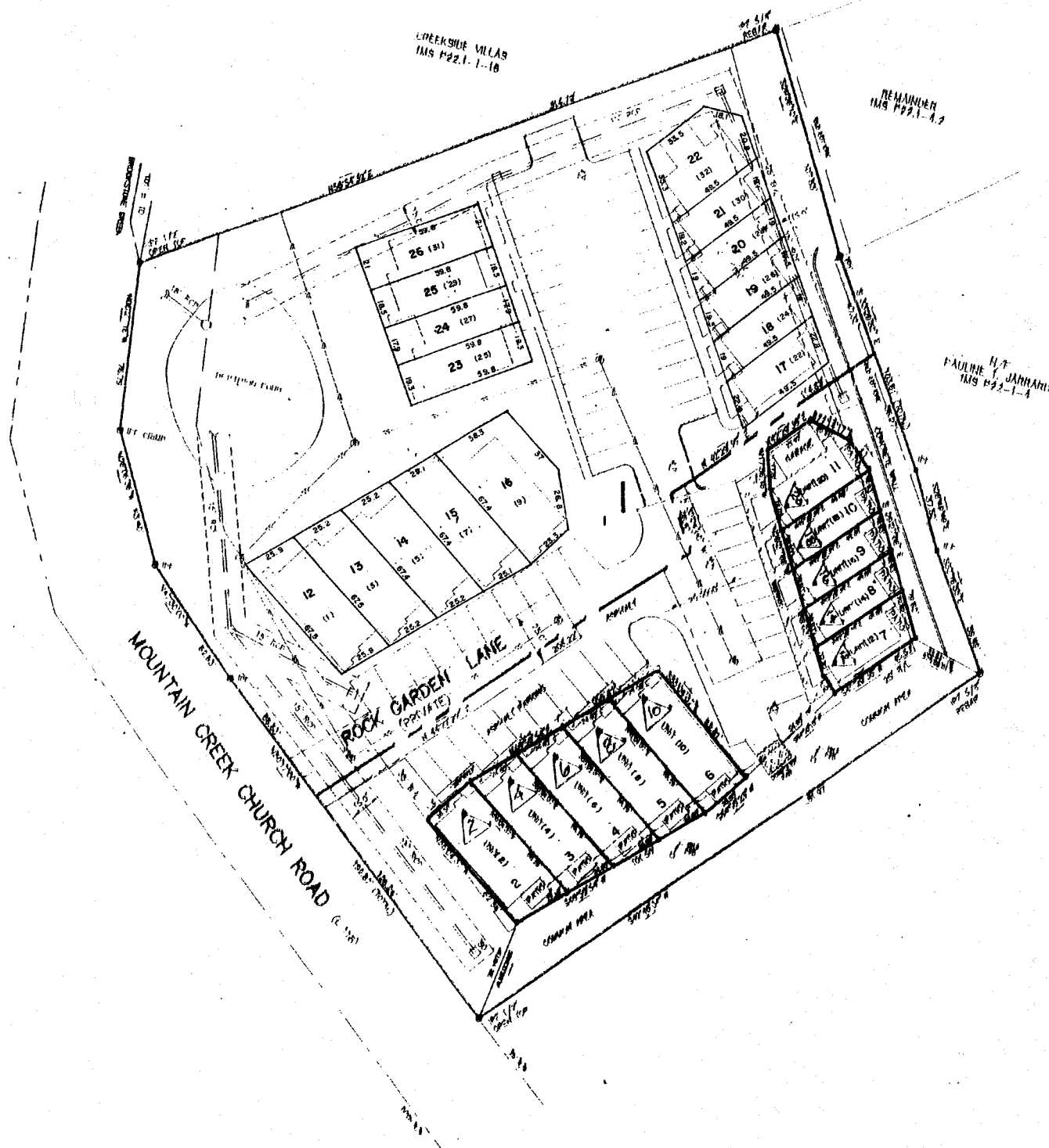
P22



P22

E-3

CREEKSIDE VILLAS PHASE II		
GREENVILLE COUNTY TAX MAPS		
GREENVILLE, S. C.		
TAX DISTRICT	MAP NUMBER	REVISIONS
276	P22.1	1
SCALE 1" = 50'		INDEX-12



PEBBLE GARDENS		
GREENVILLE COUNTY TAX MAPS		
GREENVILLE, S. C.		
TAX DISTRICT	MAP NUMBER	REVISIONS
	P22.2	
-276-	SCALE 1" = 30'	INDEX-12

2335



438.4

525.6

526.2

VOID 5.3  
SEE  
525.6

VOID 1.1  
SEE P 23.1  
(PH.1)

VOID 2.2  
SEE P 23.1  
(PH.2)

525.6-1-216.1

VOID 3.3  
SEE P 23.1  
(PH.3)

VOID 4.4  
SEE P 23.1  
(PH.4)

SEE P 23.4  
STONE CREEK

525.6-1-216.1

525.6-1-216.1

4

2

11

MOUNTAIN CREEK CHURCH ROAD

HILL LANE

PERCY AVE.

EULA STREET

GREEN

VOID 1.1  
SEE  
P 23.2

2

VOID 1.2  
SEE  
P 23.5

P-22

VOID  
SEE  
P 23.3

SEE  
526.3

VOID 2  
SEE  
P 23.3

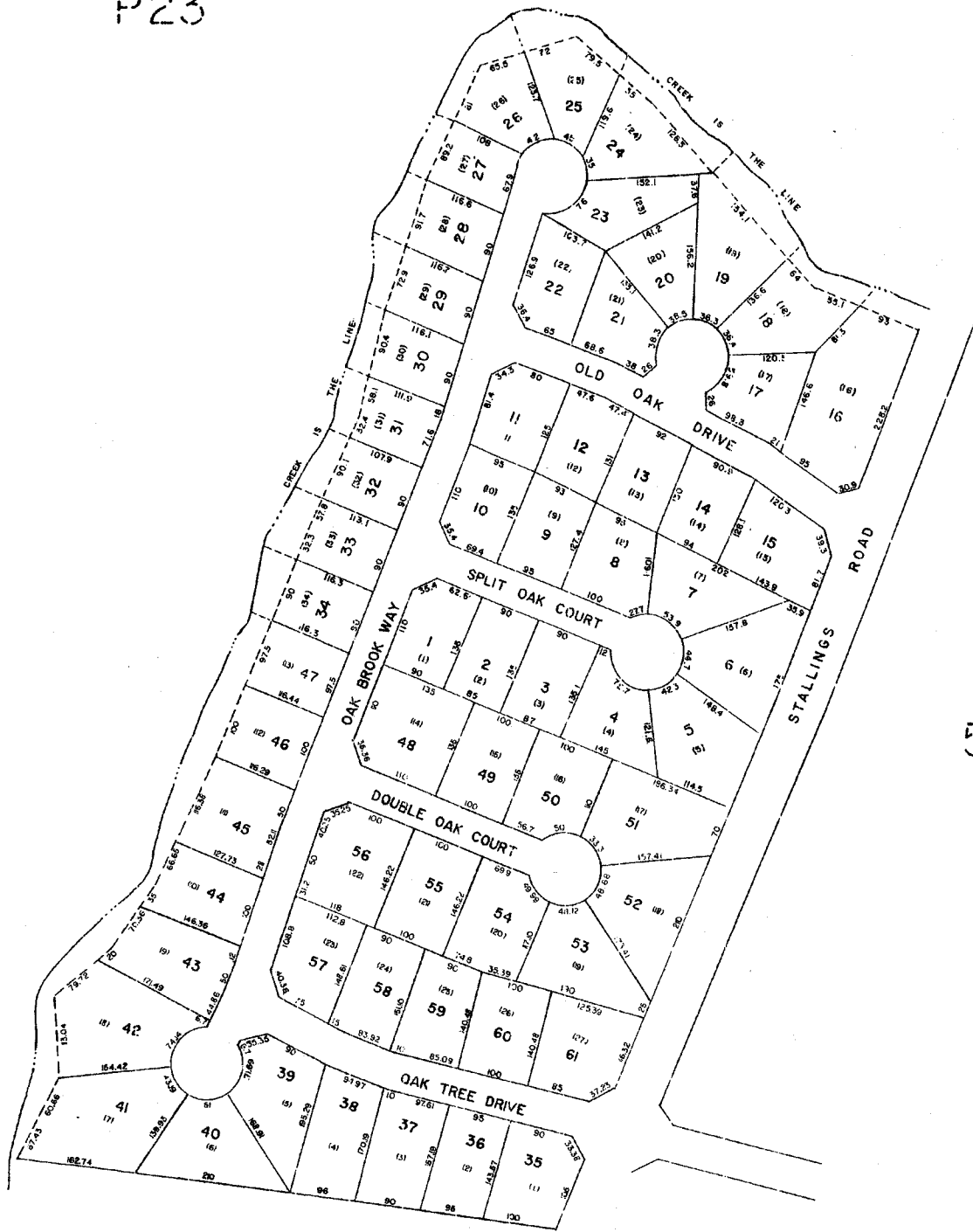
P-20

PINHAVEN ESTATES E 23  
GREATER GREENVILLE TAX MAPS  
GREENVILLE, S. C.

TAX DISTRICT	MAP NUMBER	REVISION
279	P-23	1
276	SCALE 1" = 200'	INDEX-12



P23

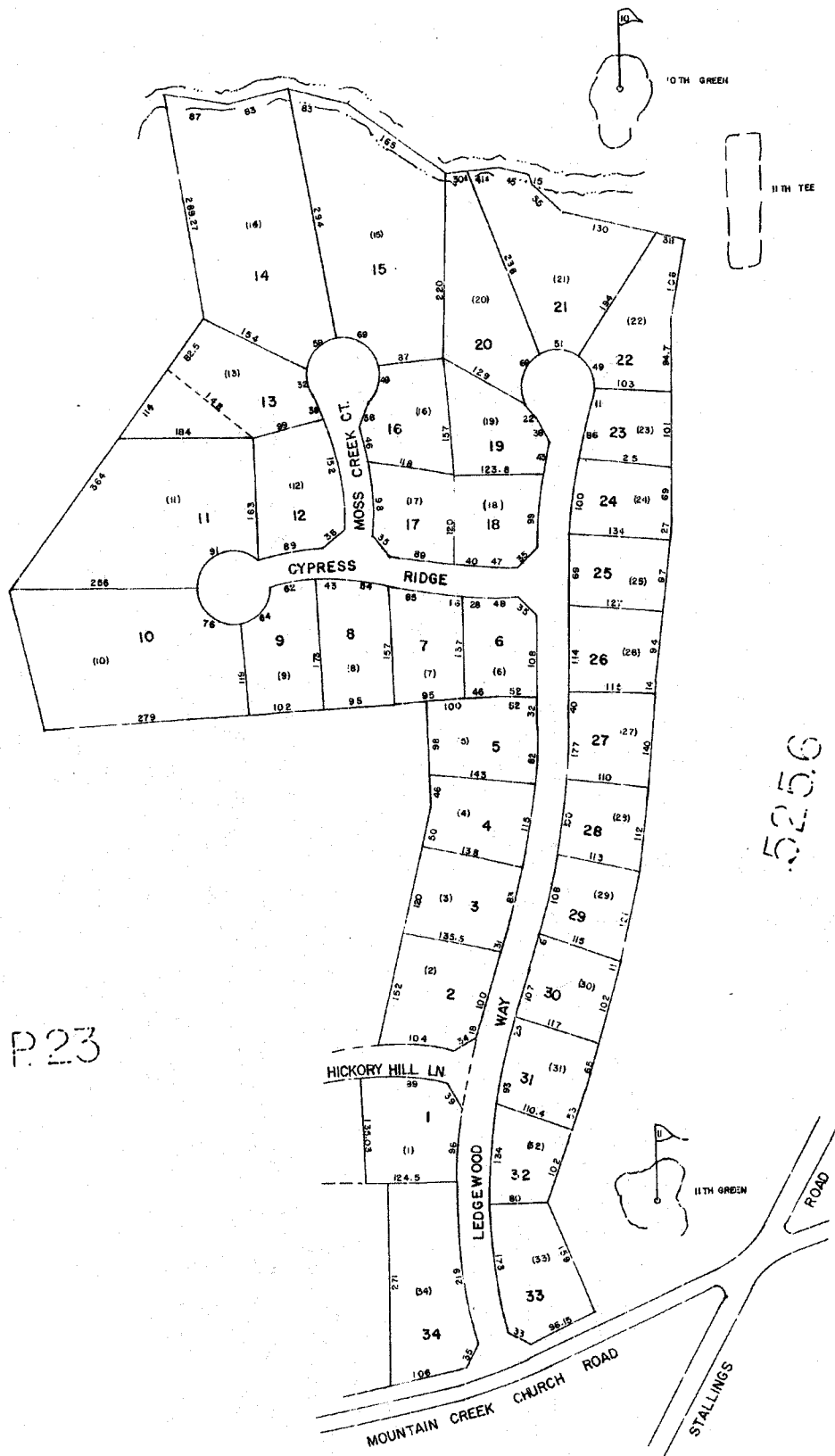


526.3

P20

PEBBLECREEK PHASE X <i>E23</i>		
GREENVILLE COUNTY TAX MAPS GREENVILLE, S. C.		
TAX DISTRICT	MAP NUMBER	REVISIONS
279	P-23.3	1
SCALE 1" = 100'		INDEX-12

2339



P23

P23

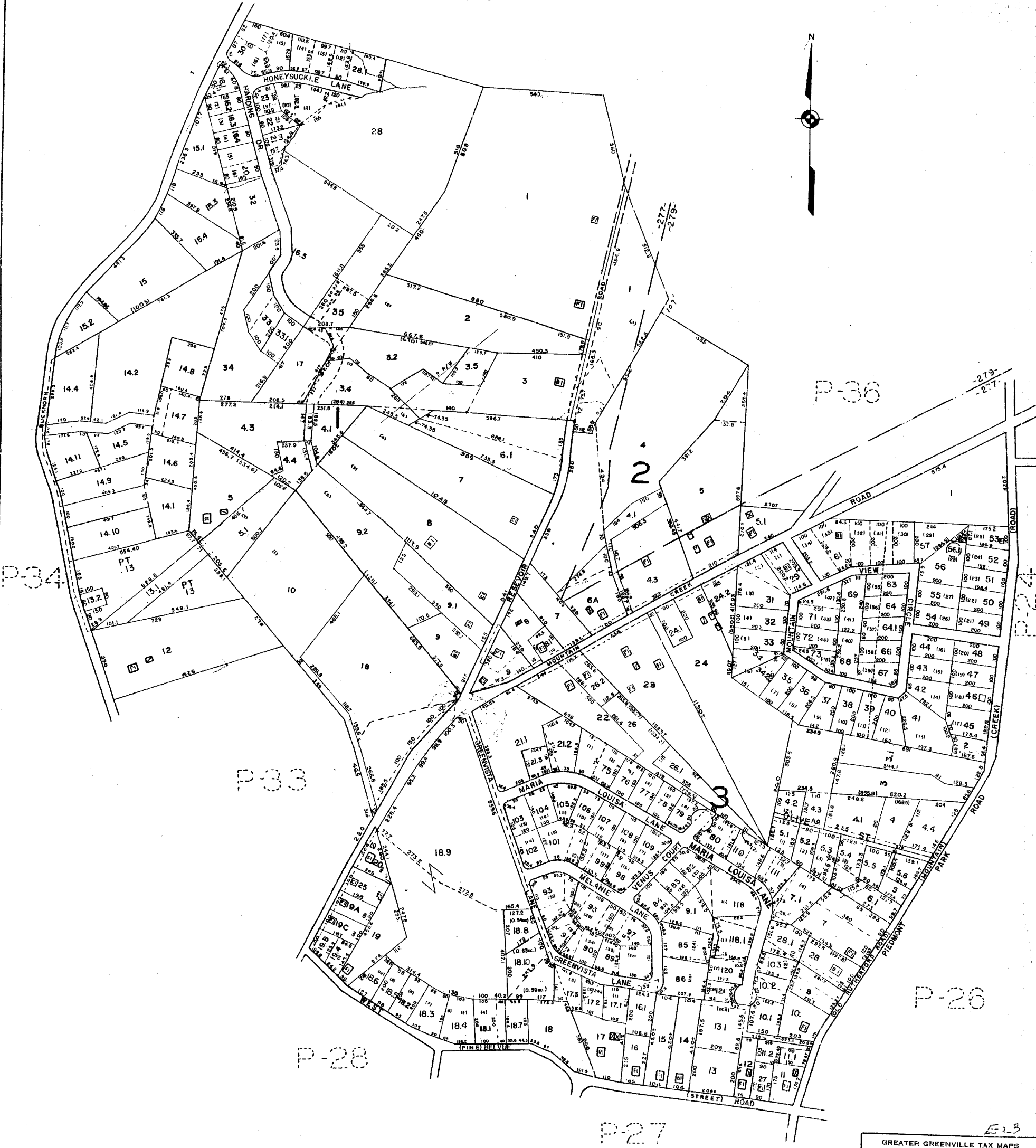
52.56

P23

STONE CREEK *E23*  
 GREENVILLE COUNTY TAX MAPS  
 GREENVILLE, S. C.

TAX DISTRICT	MAP NUMBER	REVISIONS
	P234	

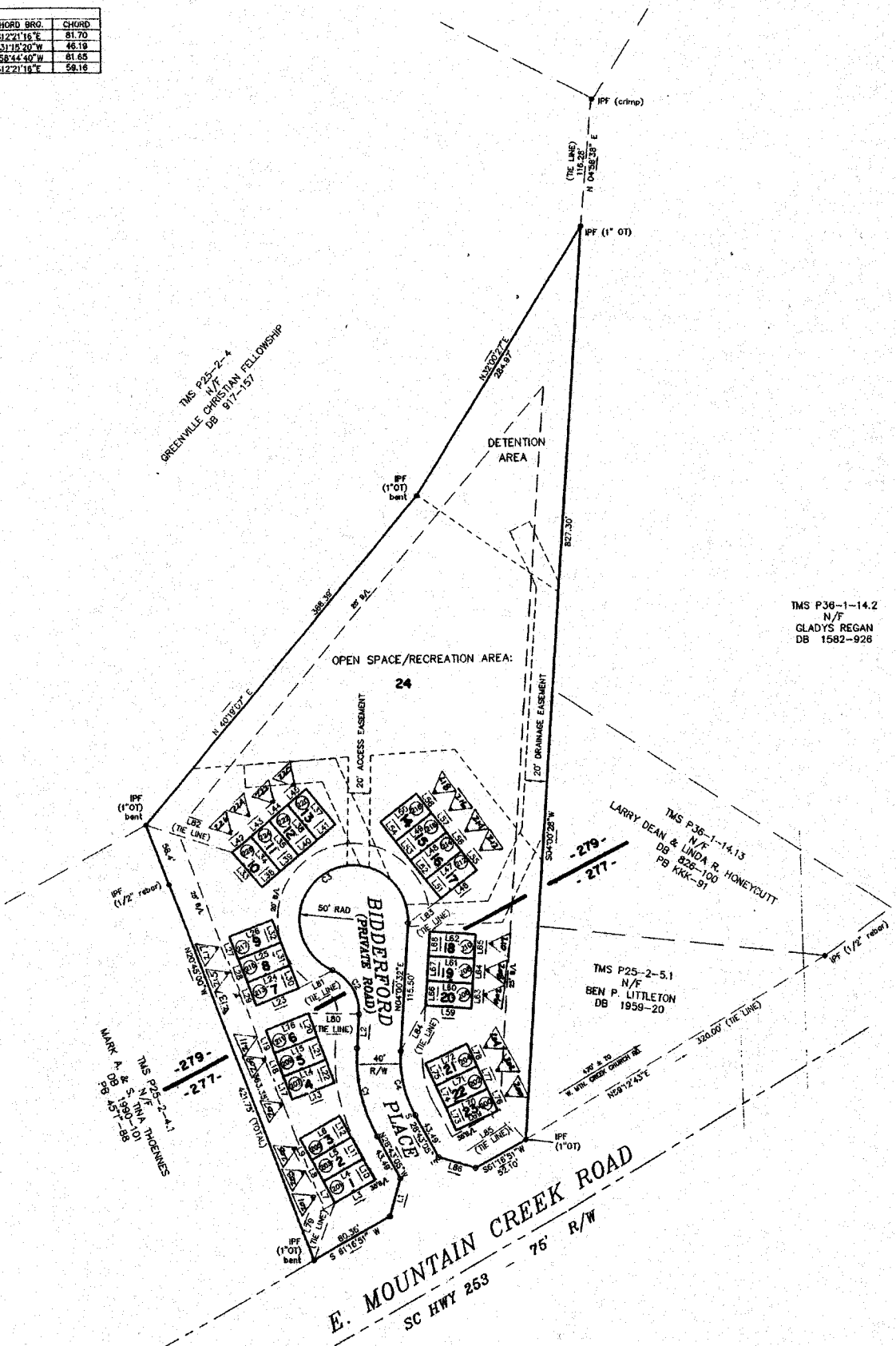
P-35



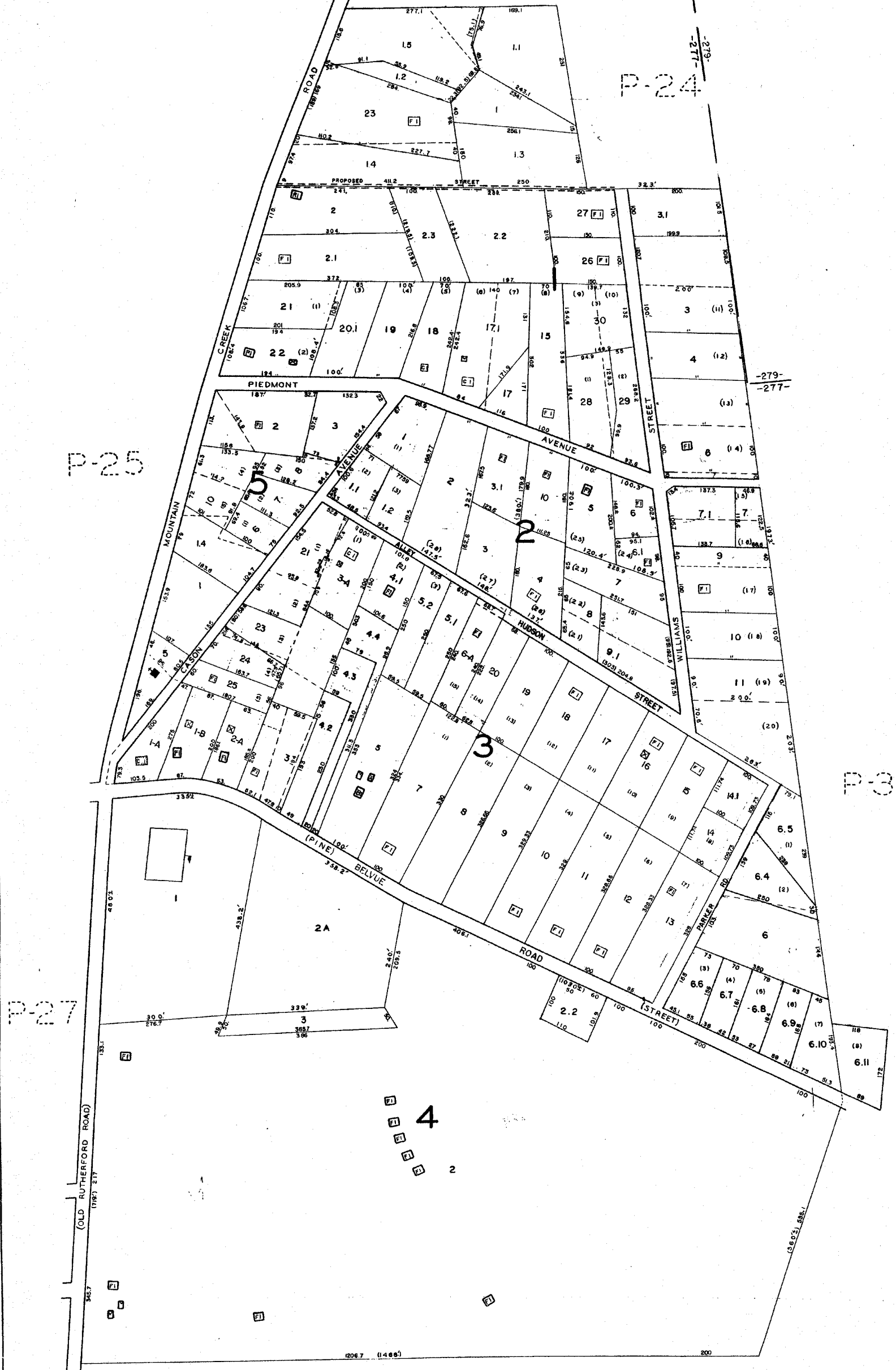
GREATER GREENVILLE TAX MAPS GREENVILLE, S. C.		
TAX DISTRICT	MAP NUMBER	REVISIONS
279 277	<b>P-25</b>	1 2
SCALE 1" = 200'		INDEX-12

CURVE TABLE					
CURVE	LENGTH	RADIUS	DELTA	CHORD BRG.	CHORD
C1	81.82	145.00	32°43'37"	S122°11'57"	81.70
C2	49.24	105.00	27°03'44"	N31°18'20"W	46.19
C3	216.63	50.00	250°31'44"	S58°44'40"W	81.65
C4	59.98	105.00	32°43'37"	S122°11'57"	59.16

LINE TABLE		
LINE LABEL	LENGTH	BEARING
L1	35.37	N10°16'55"E
L2	30.64	N04°30'32"E
L3	42.00	N81°18'58"E
L4	42.00	N81°18'58"E
L5	42.00	N81°18'58"E
L6	42.00	N81°18'58"E
L7	22.16	N28°43'05"W
L8	22.35	N28°43'05"W
L9	22.16	N28°43'05"W
L10	22.16	N28°43'05"W
L11	22.35	N28°43'05"W
L12	22.16	N28°43'05"W
L13	42.00	N88°12'28"E
L14	42.00	N89°12'28"E
L15	42.00	N89°12'28"E
L16	42.00	N89°12'28"E
L17	22.16	N20°44'31"W
L18	22.35	N20°44'31"W
L19	22.16	N20°44'31"W
L20	22.16	N20°44'31"W
L21	22.35	N20°44'31"W
L22	22.16	N20°44'31"W
L23	42.00	N89°15'29"E
L24	42.00	N89°15'29"E
L25	42.00	N89°15'29"E
L26	42.00	N89°15'29"E
L27	22.16	N20°44'31"W
L28	22.35	N20°44'31"W
L29	22.16	N20°44'31"W
L30	22.16	N20°44'31"W
L31	22.35	N20°44'31"W
L32	22.16	N20°44'31"W
L33	42.00	S38°50'01"E
L34	42.00	S38°50'01"E
L35	42.00	S38°50'01"E
L36	22.34	N50°09'09"E
L37	22.16	N50°09'09"E
L38	22.16	N50°09'09"E
L39	22.16	N50°09'09"E
L40	22.16	N50°09'09"E
L41	22.34	N50°09'09"E
L42	22.34	N50°09'09"E
L43	22.16	N50°09'09"E
L44	22.16	N50°09'09"E
L45	22.34	N50°09'09"E
L46	42.00	S21°13'08"W
L47	42.00	S21°13'08"W
L48	42.00	S21°13'08"W
L49	42.00	S21°13'08"W
L50	42.00	S21°13'08"W
L51	22.34	S37°46'54"E
L52	22.16	S37°46'54"E
L53	22.16	S37°46'54"E
L54	22.16	S37°46'54"E
L55	22.34	S37°46'54"E
L56	22.16	S37°46'54"E
L57	22.16	S37°46'54"E
L58	22.34	S37°46'54"E
L59	42.00	N85°59'28"W
L60	42.00	N85°59'28"W
L61	42.00	N85°59'28"W
L62	42.00	N85°59'28"W
L63	22.16	S04°00'32"W
L64	22.35	S04°00'32"W
L65	22.16	S04°00'32"W
L66	22.16	S04°00'32"W
L67	22.35	S04°00'32"W
L68	22.16	S04°00'32"W
L69	42.00	N63°33'48"E
L70	42.00	N63°33'48"E
L71	42.00	N63°33'48"E
L72	42.00	N63°33'48"E
L73	22.16	N24°28'12"W
L74	22.35	N24°28'12"W
L75	22.16	N24°28'12"W
L76	22.16	N24°28'12"W
L77	22.35	N24°28'12"W
L78	22.16	N24°28'12"W
L79	54.96	S21°42'31"W
L80	46.90	S88°38'16"E
L81	35.23	N63°06'22"E
L82	82.44	S27°11'07"W
L83	37.45	S51°18'46"W
L84	47.07	S28°28'47"W
L85	36.35	S43°25'58"E
L86	35.37	S73°43'05"E







E23

GREATER GREENVILLE TAX MAPS GREENVILLE, S. C.		
TAX DISTRICT	MAP NUMBER	REVISIONS
-277-	<b>P-26</b>	<input checked="" type="checkbox"/>
SCALE 1" = 100'		INDEX-12

EDDIPPA MAPPING AND SURVEYING COMPANY  
GREENSBORO, N. C.

2345

P-25



P-28

P-26

P-7

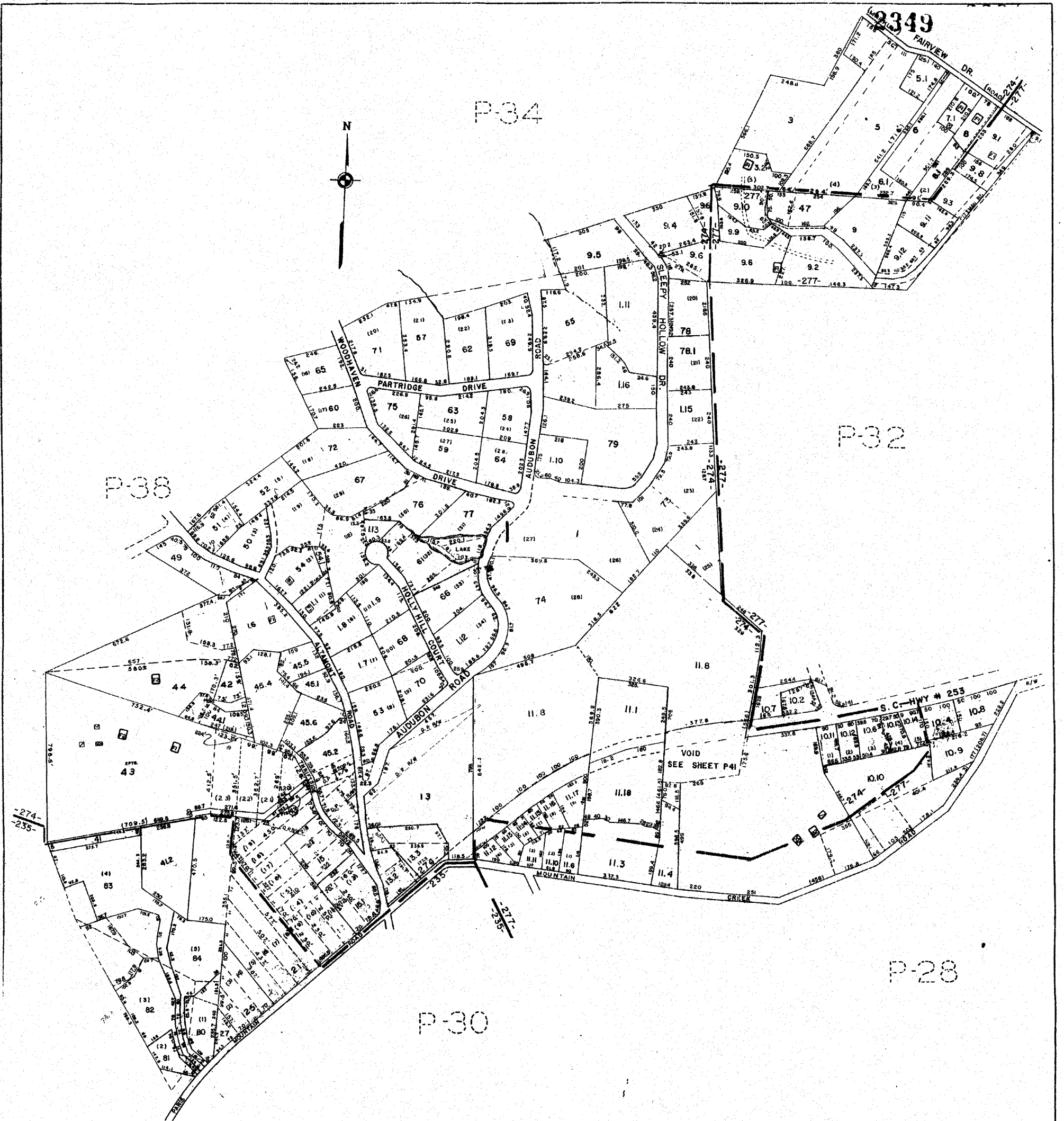
P-8

E-23

GREATER GREENVILLE TAX MAPS		
GREENVILLE, S. C.		
TAX DISTRICT	MAP NUMBER	KEY SIGN
-277-	<b>P-27</b>	
SCALE 1" = 100'		INDEX 12



MONTEBELLO		
GREENVILLE COUNTY TAX MAPS		
GREENVILLE, S. C.		
TAX DISTRICT	MAP NUMBER	REVISIONS
	<b>P30</b>	
235	SCALE 1-200	12



GREATER GREENVILLE TAX MAPS GREENVILLE, S. C.		
TAX DISTRICT	MAP NUMBER	REVISION
277	P-31	
235		
274		
SCALE 1" = 200'		INDEX-12



P-31

P-33

P-33

P-28

P-31

GREENVILLE COUNTY TAX MAPS GREENVILLE, S. C.		
TAX DISTRICT	MAP NUMBER	REVISIONS
-277-	<b>P-32</b>	1
SCALE 1" = 100'		INDEX-12



P-31

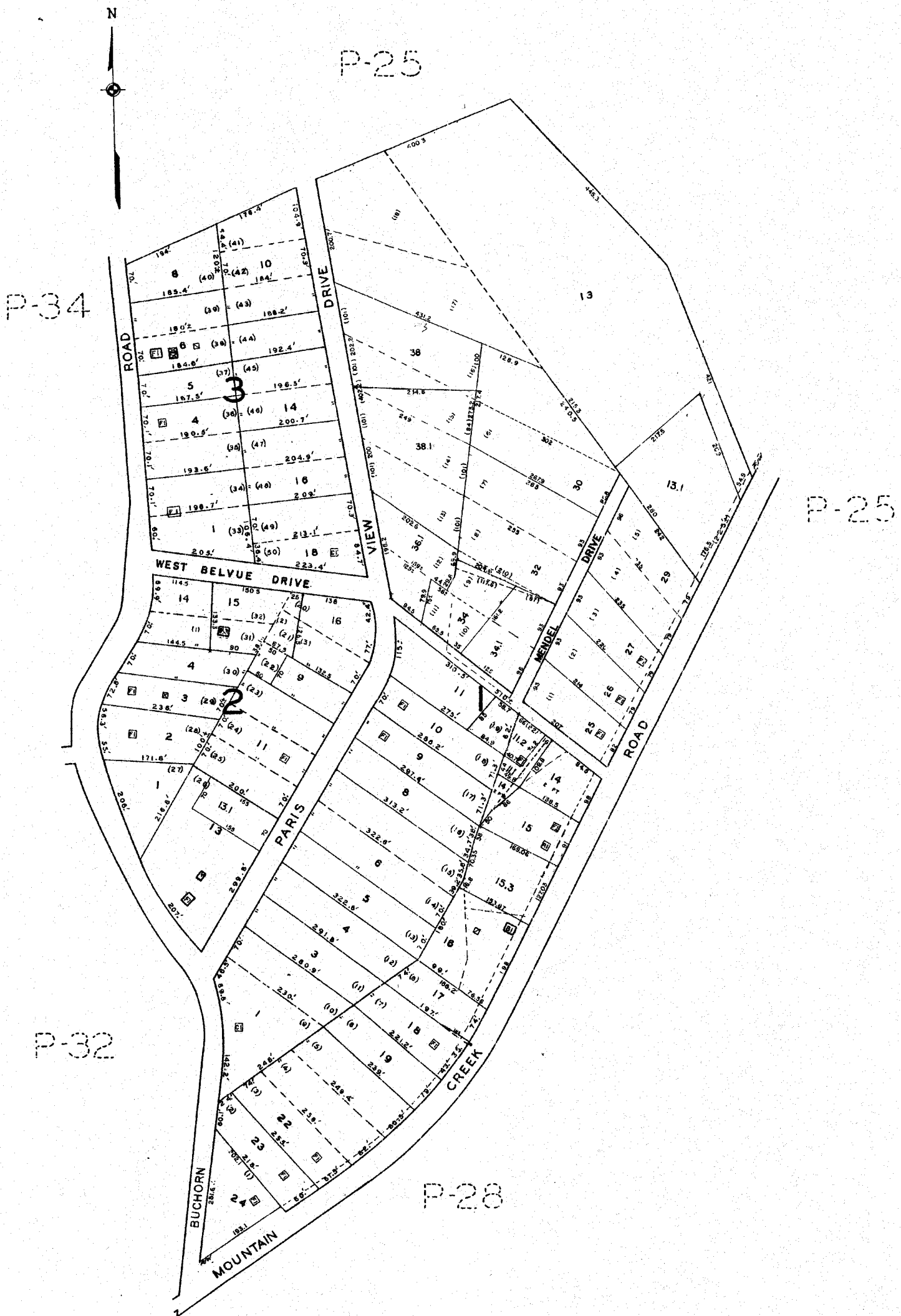
P-31

-277-  
-274-

-277-  
-274-

-277-  
-274-

-277-  
-274-



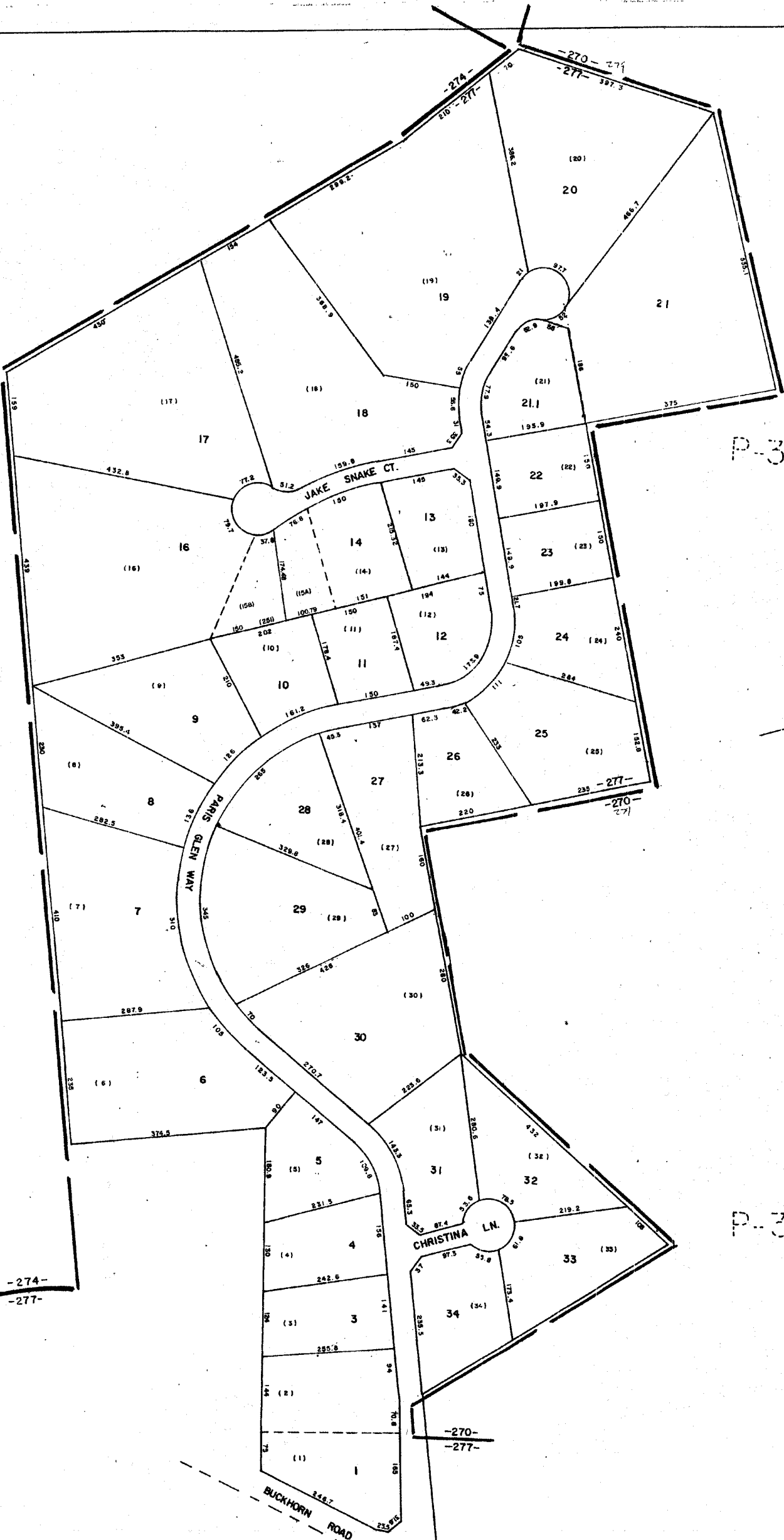




E23

GREENVILLE COUNTY TAX MAPS GREENVILLE, S. C.		
TAX DISTRICT	MAP NUMBER	REVISIONS
273	P34	10
277		11
279		12
274		13
SCALE 1" = 200'		INDEX-12

2353



P-34

P-34

P-34

-274-  
-277-

-270-  
-277-

-270- 271  
-277- 277.3

PARIS GLEN		
GREENVILLE COUNTY TAX MAPS		
GREENVILLE, S. C.		
TAX DISTRICT	MAP NUMBER	REVISIONS
	P34.1	
-277-		

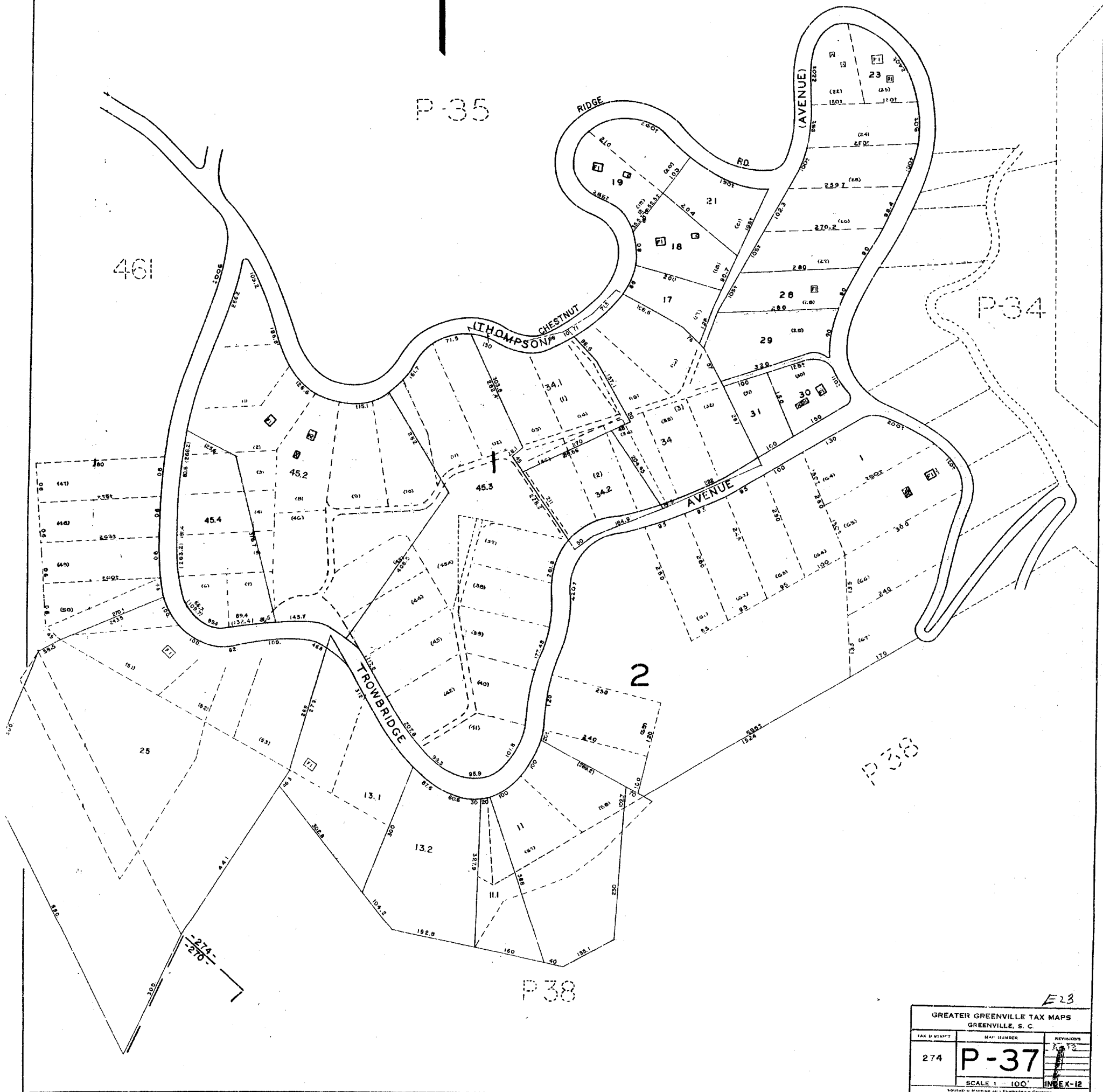




P-35

461

P-34



P-38

P-38

E23

GREATER GREENVILLE TAX MAPS GREENVILLE, S. C.		
TAX DISTRICT	MAP NUMBER	REVISIONS
274	P-37	1
SCALE 1" = 100'		INDEX-12
SOUTHBY & MERRILL, INC., ENGINEERING COMPANY GREENVILLE, S. C.		

2357

P-37

P-34

SEE PAGE P37

2PTS  
1

Lot 1.12

LOT B  
1.11

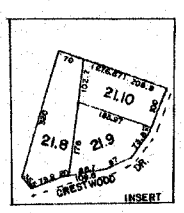
LOT A  
1.10

2PTS  
1

ALTAMON



443



VOID (P38-1-2)  
SEE SHEET  
P38.1

P-31

TRYON AVE

JOSIE COURT

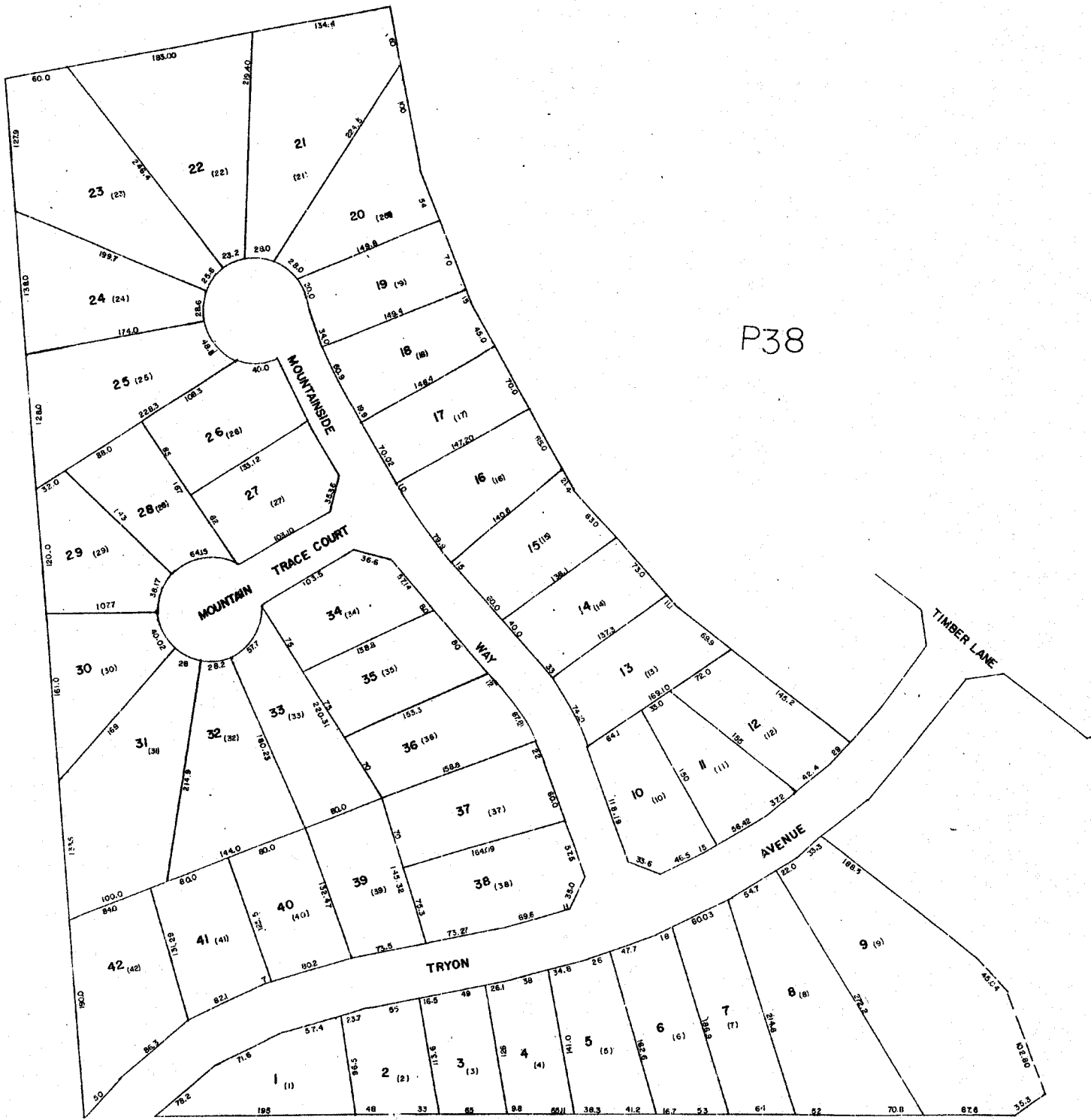
P-39


GALLO ACRES <span style="float: right;">E23</span>		
GREATER GREENVILLE TAX MAPS GREENVILLE, S. C.		
TAX DISTRICT 235 270 274	MAP NUMBER <b>P-38</b>	REVISIONS 1-38
SCALE 1" = 200'		INDEX-12

P38

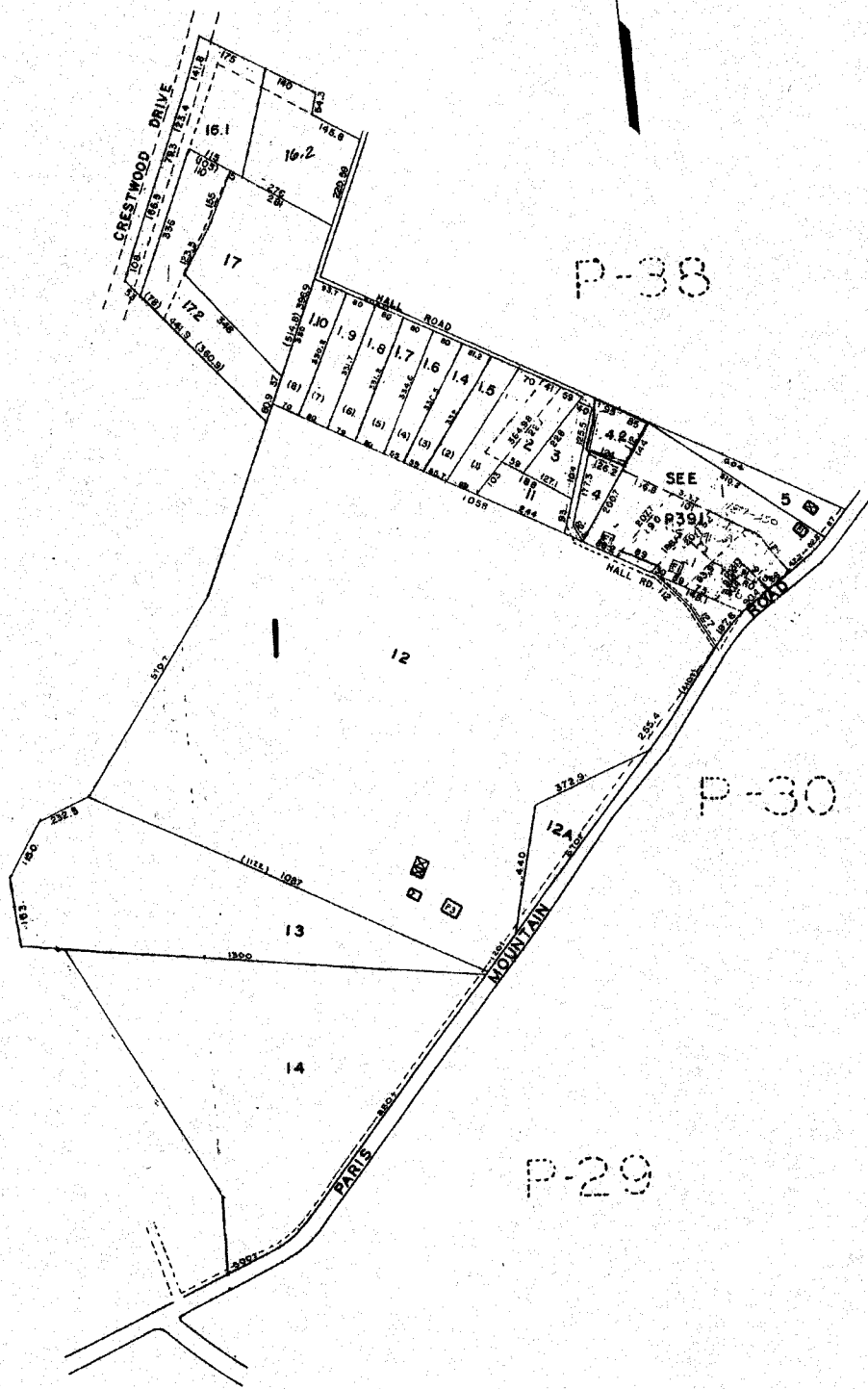
P38

P38



GREENVILLE COUNTY TAX MAPS		
GREENVILLE, S. C.		
TAX DISTRICT	MAP NUMBER	REVISIONS
235	P38.1	
SCALE 1" = 60'		INDEX-12

2359



441

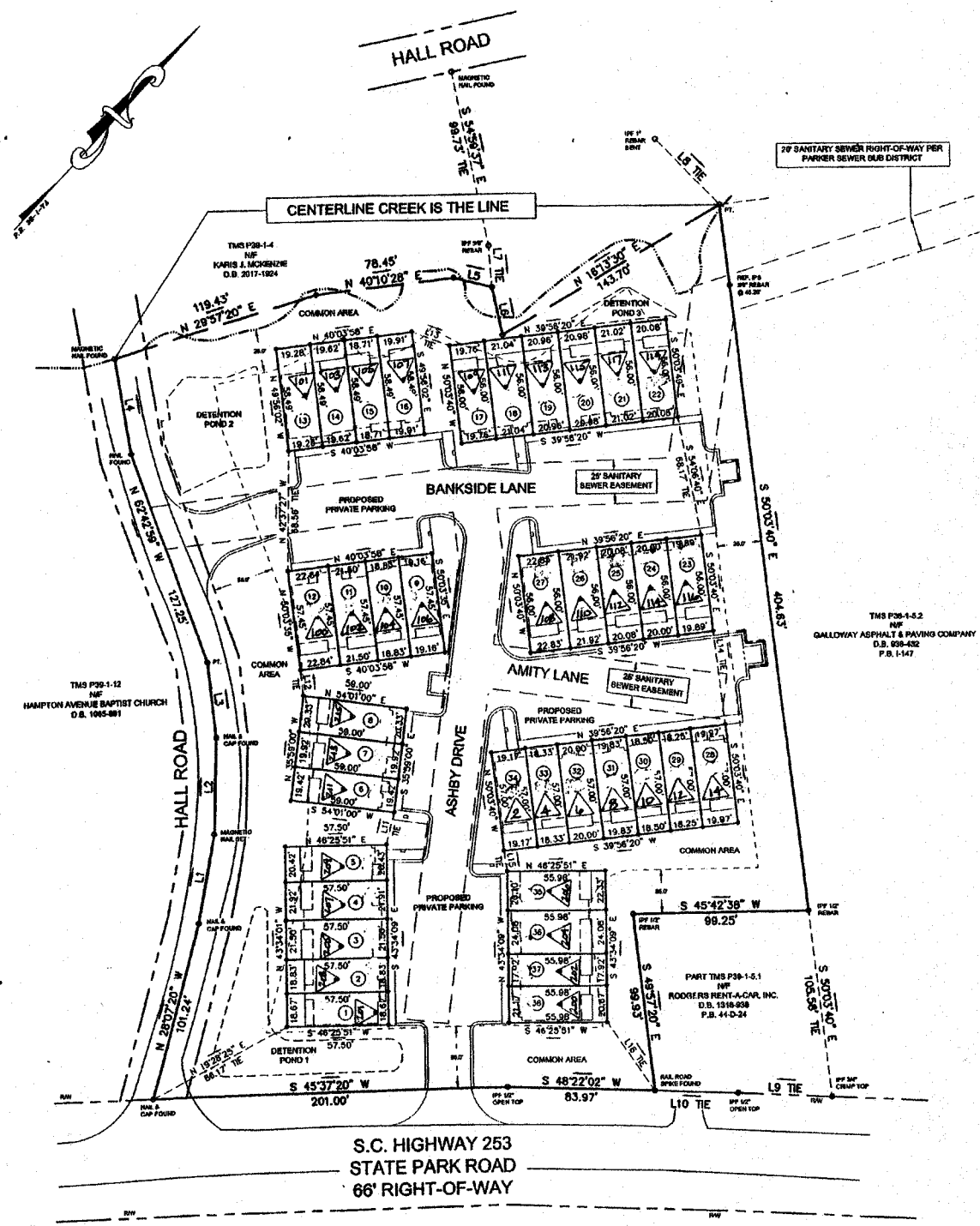
P-38

P-30

P-29

E 23

GREATER GREENVILLE TAX MAPS GREENVILLE, S. C.		
TAX DISTRICT	MAP NUMBER	REVISION
235	<b>P-39</b>	1
SCALE 1" = 200'		INDEX-12
SOUTHERN MAPS AND ENGINEERING COMPANY GREENSBORO, N. C.		



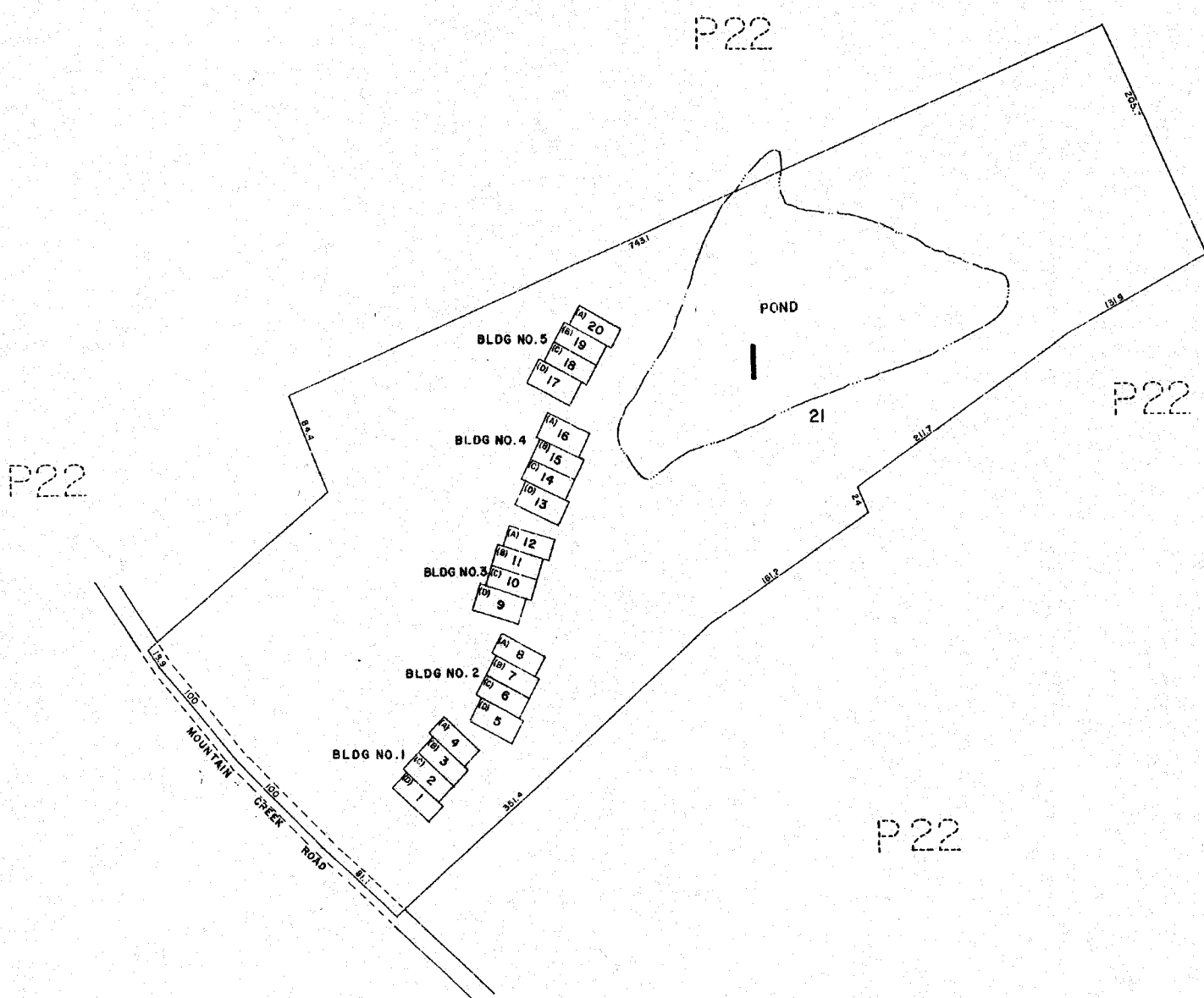
TOWNES AT CHERRYDALE			
LOT #	AREA (sq.ft.)	LOT #	AREA (sq.ft.)
1	1,073	20	1,175
2	1,083	21	1,177
3	1,236	22	1,124
4	1,280	23	1,120
5	1,174	24	1,125
6	1,146	25	1,227
7	1,175	26	1,279
8	1,199	27	1,138
9	1,101	28	1,040
10	1,082	29	1,055
11	1,235	30	1,181
12	1,312	31	1,140
13	1,126	32	1,048
14	1,140	33	1,063
15	1,094	34	1,250
16	1,164	35	1,348
17	1,168	36	1,003
18	1,178	37	1,157
19	1,174	38	

LINE	LENGTH	BEARING
L1	51.65'	N 32°56'08" W
L2	55.48'	N 41°32'38" W
L3	52.44'	N 42°43'00" W
L4	52.14'	N 52°39'29" W
L5	22.35'	N 60°46'15" E
L6	27.78'	S 54°39'35" E
L7 TIE	23.08'	N 47°18'18" E
L8 TIE	51.72'	S 87°54'03" E
L9 TIE	53.05'	S 49°18'09" W
L10 TIE	47.11'	S 48°28'14" W
L11 TIE	19.40'	N 28°58'38" W
L12 TIE	14.41'	N 49°01'41" W
L13 TIE	22.95'	N 67°40'08" E
L14 TIE	53.60'	S 50°33'40" E
L15 TIE	12.04'	S 82°08'58" E
L16 TIE	47.28'	S 77°50'05" E

TOWNES AT CHERRYDALE  
GREENVILLE COUNTY TAX MAPS  
GREENVILLE, S. C.

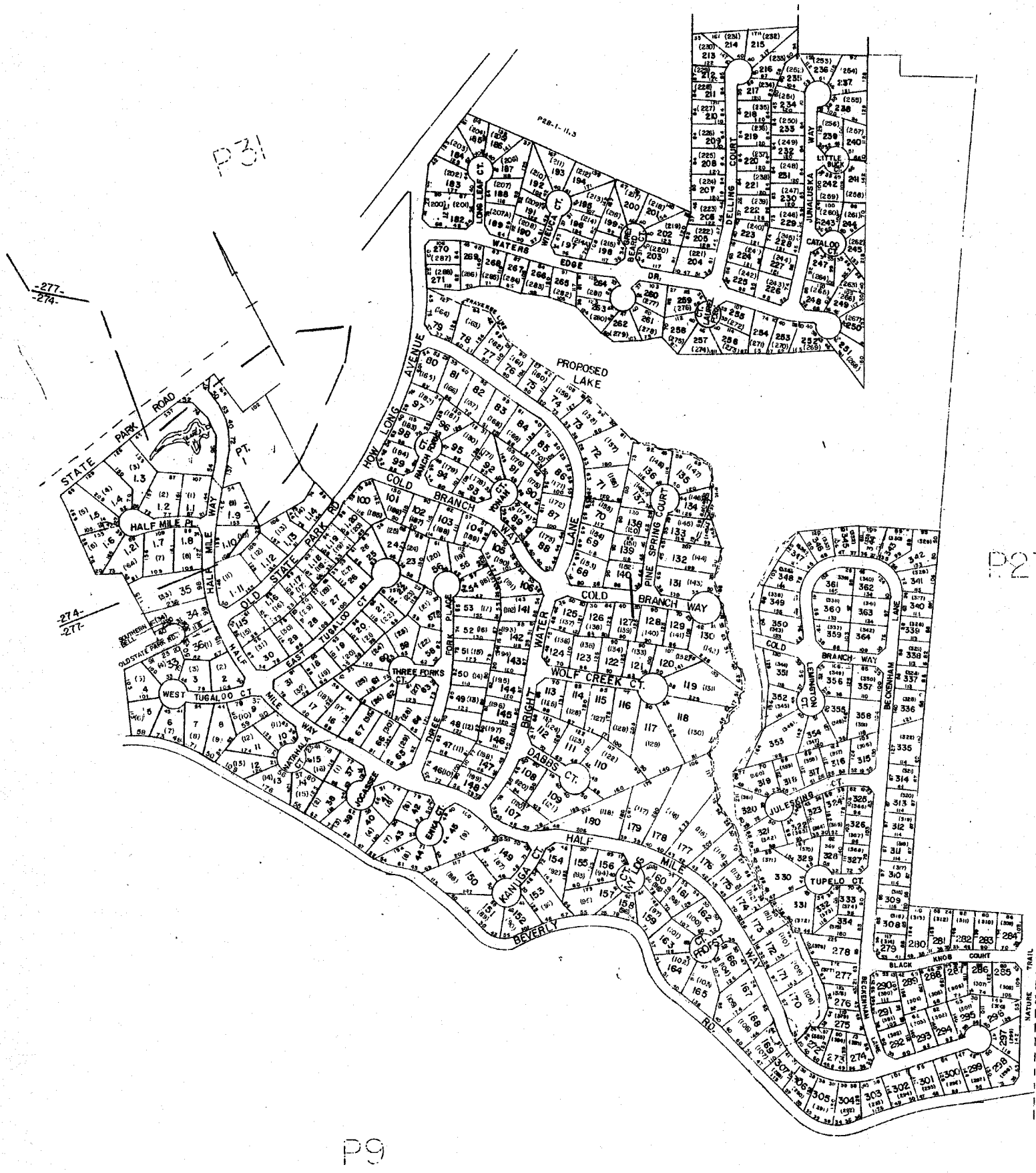
TAX DISTRICT	MAP NUMBER	REVISIONS
235	P39.1	12
SCALE 1 - 40		

2361



PEBBLE LAKE TOWNHOUSES 423

GREENVILLE COUNTY TAX MAPS GREENVILLE, S. C.		
TAX DISTRICT	MAP NUMBER	REVISIONS
-276-	P40	A-48
SCALE 1" = 50'		INDEX 12



NOTE:  
 VOID P28-1-9, II, 14  
 ALSO P31-1-10, II

HALF MILE LAKE *E-23*

GREENVILLE COUNTY TAX MAPS  
 GREENVILLE, S. C.

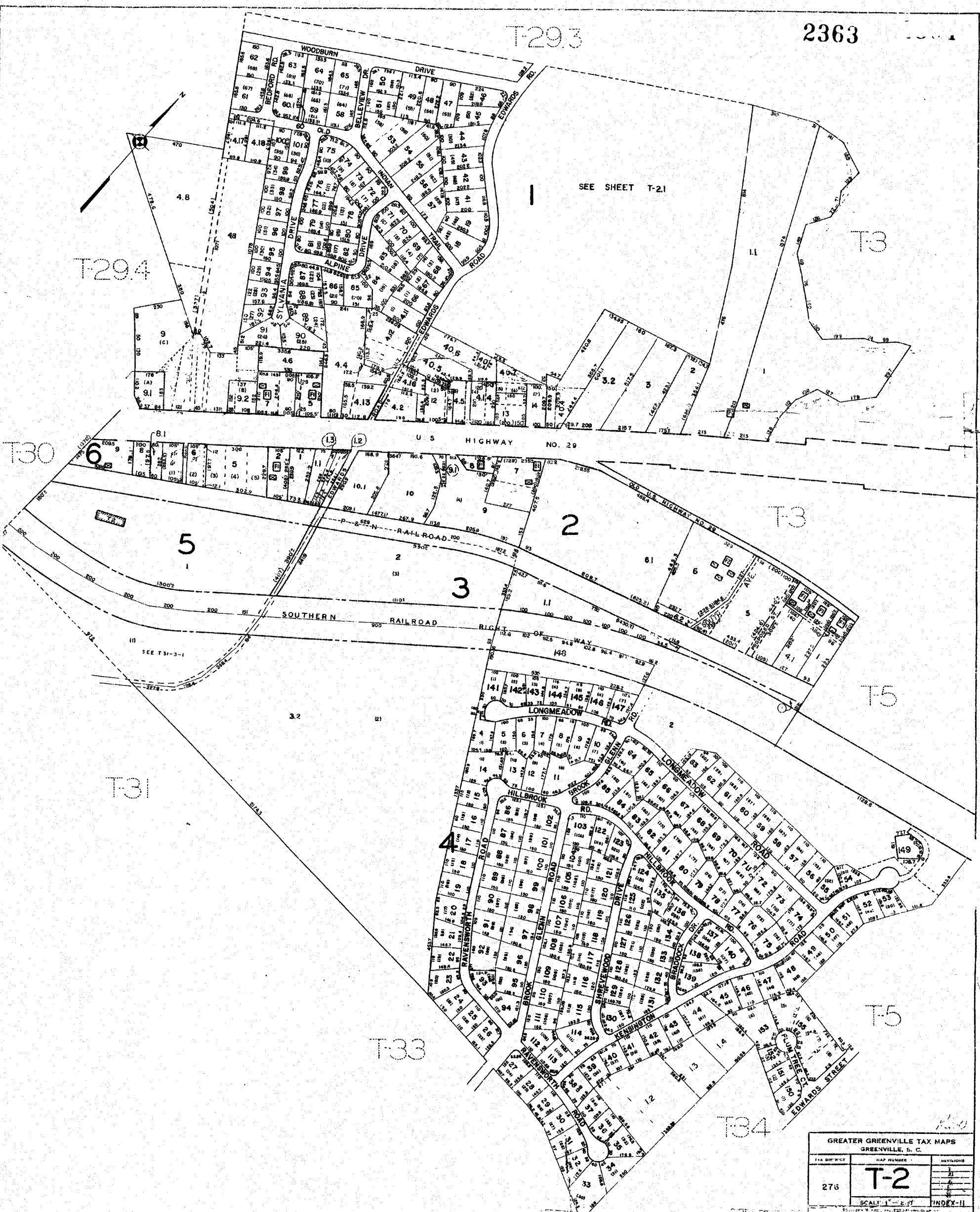
TAX DISTRICT	MAP NUMBER	REVISIONS
277, 274	P41	12

SCALE 1" = 200'



T29.3

2363



SEE SHEET T-2.1

T29.4

T3

T30

U.S. HIGHWAY NO. 29

T3

T31

T5

T33

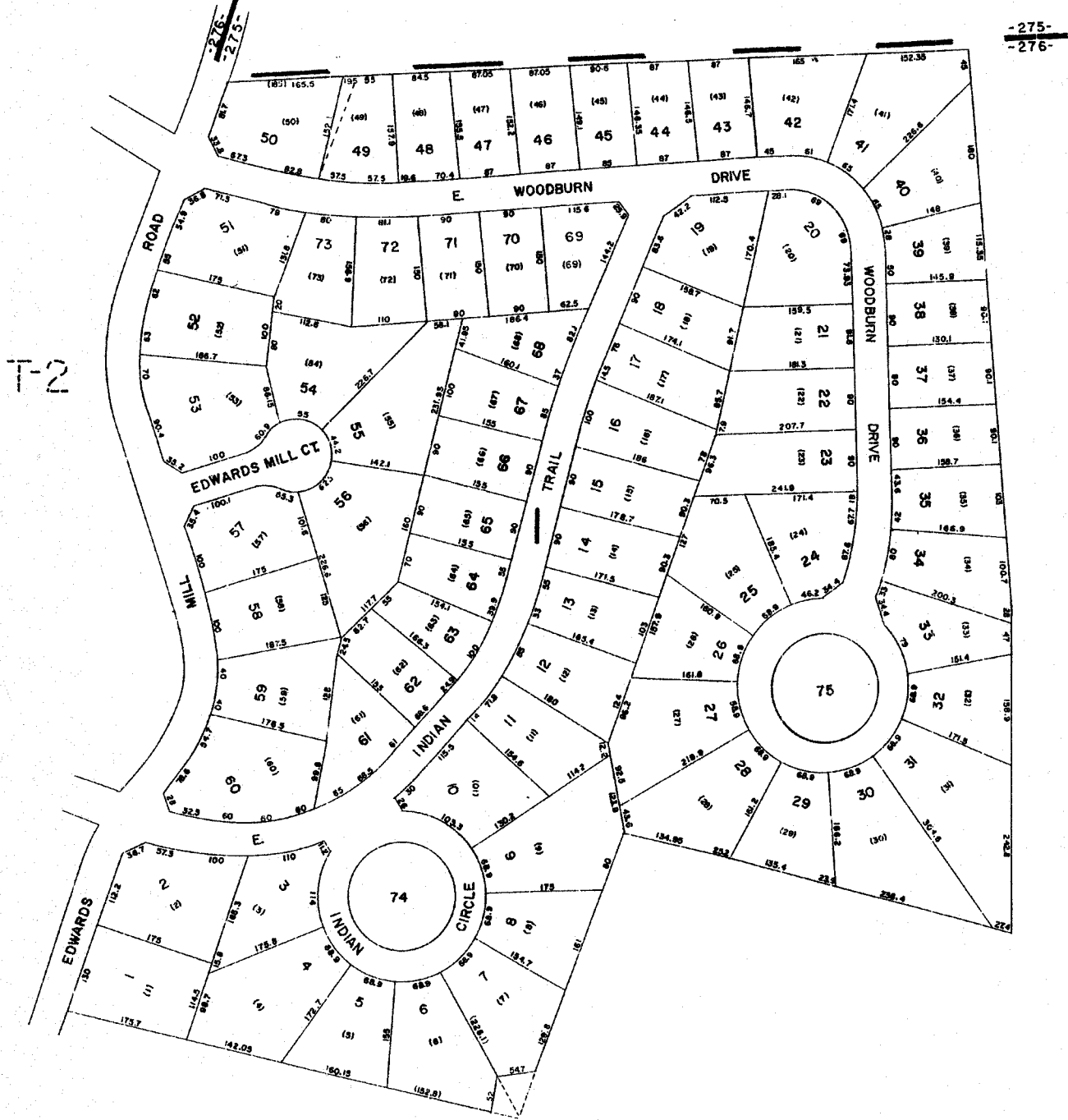
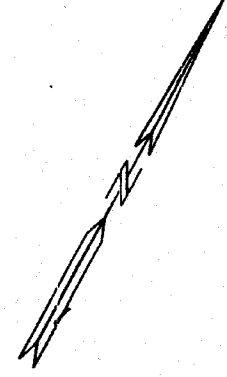
T5

T34

GREATER GREENVILLE TAX MAPS		
GREENVILLE, S. C.		
TAX DISTRICT	MAP NUMBER	REVISIONS
276	T-2	1
SCALE: 1" = 50'		INDEX-II



T-29.3



T-2

GREENVILLE COUNTY TAX MAPS GREENVILLE, S. C.		
TAX DISTRICT	MAP NUMBER	REV. SIGN
276	T-21	
SCALE 1" = 400'		INDEX-II

2365



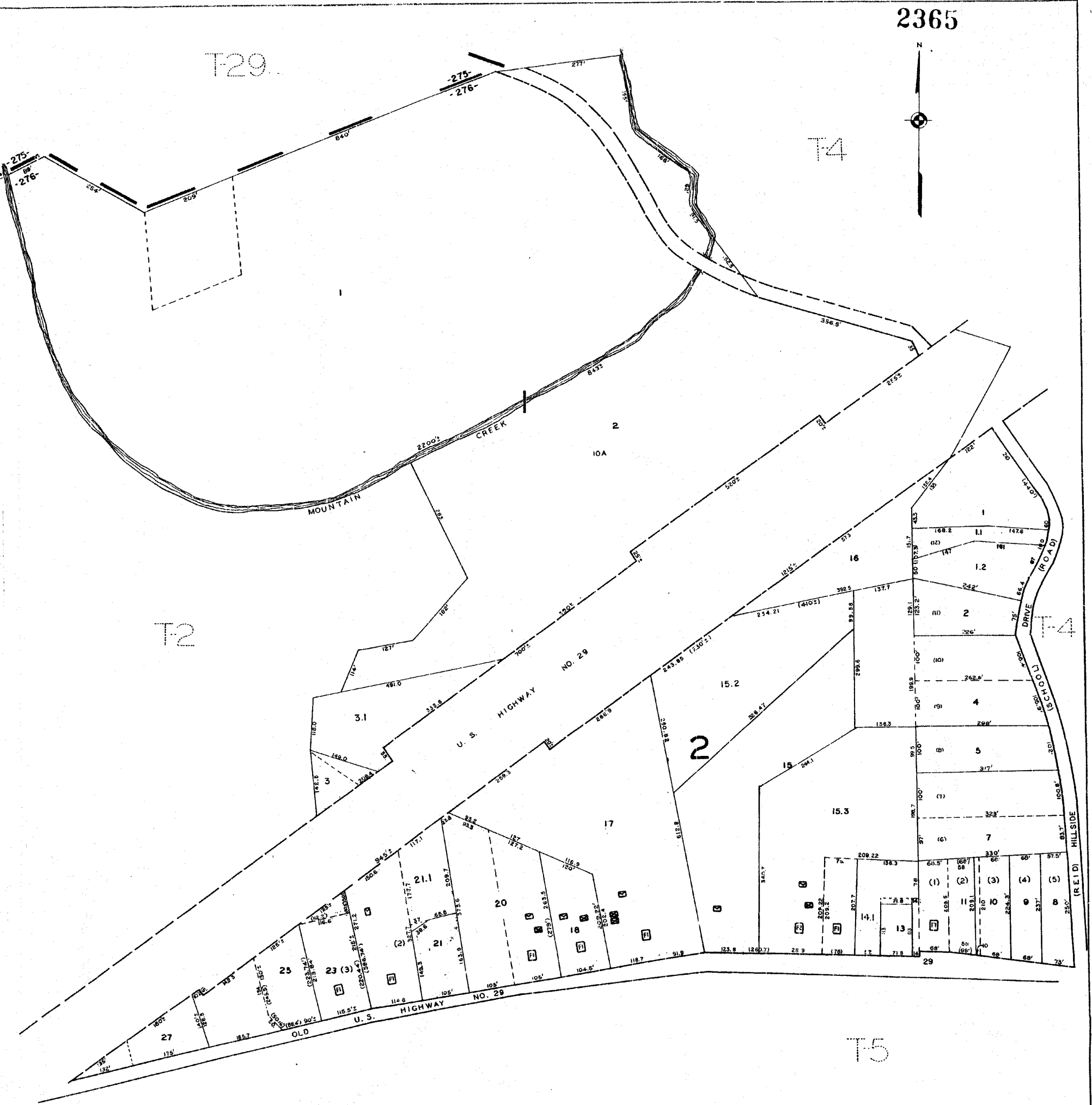
T29

T4

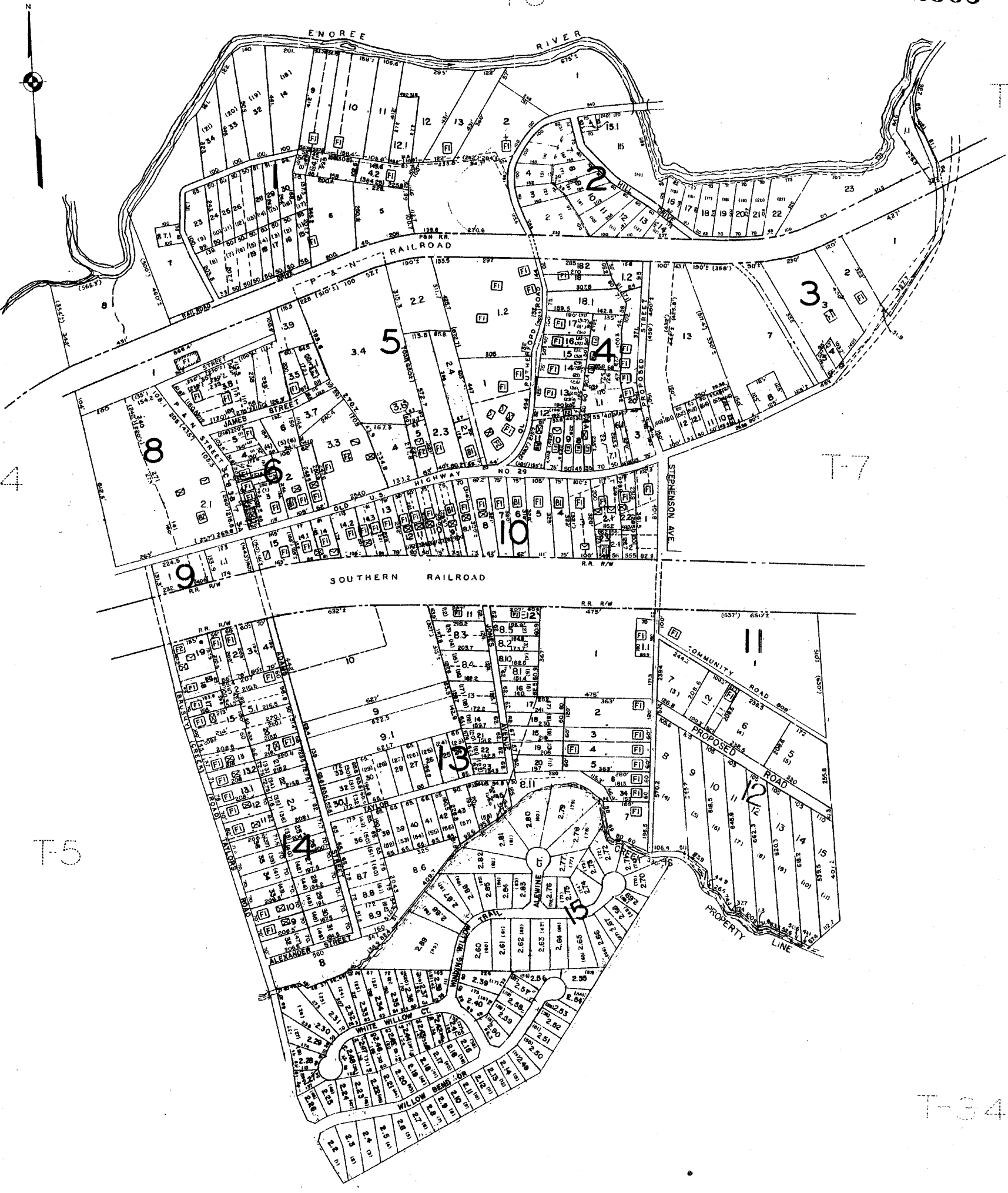
T2

T5

T2



GREATER GREENVILLE TAX MAPS GREENVILLE, S. C.		
TAX DISTRICT	MAP NUMBER	SECTION
276	T-3	
SCALE 1" = 100'		
INDEX-II		



T-4

T-7

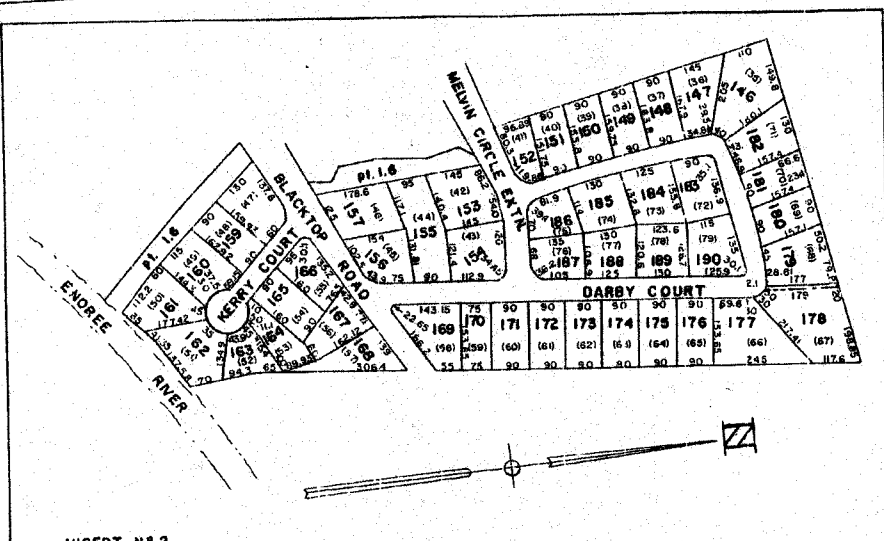
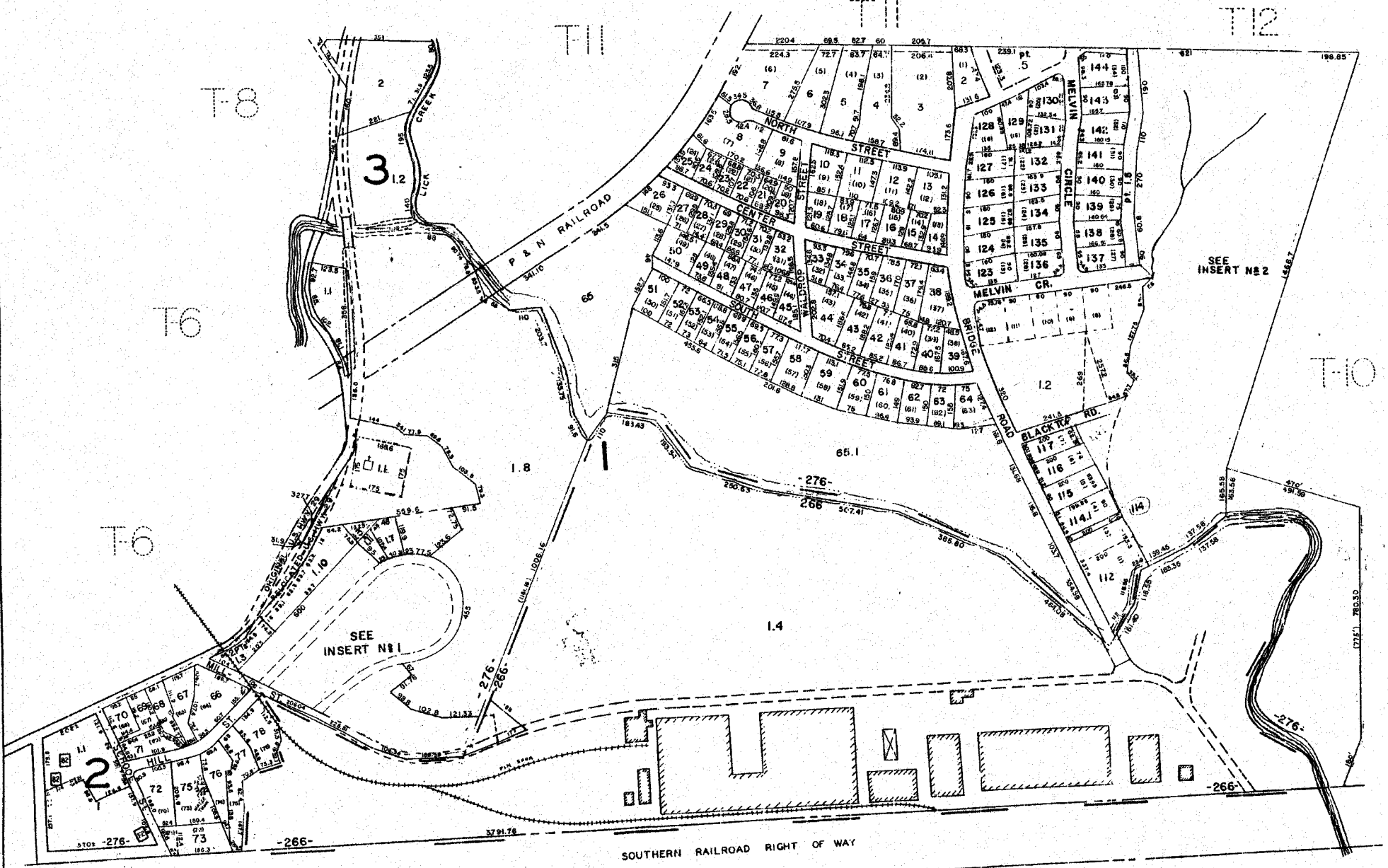
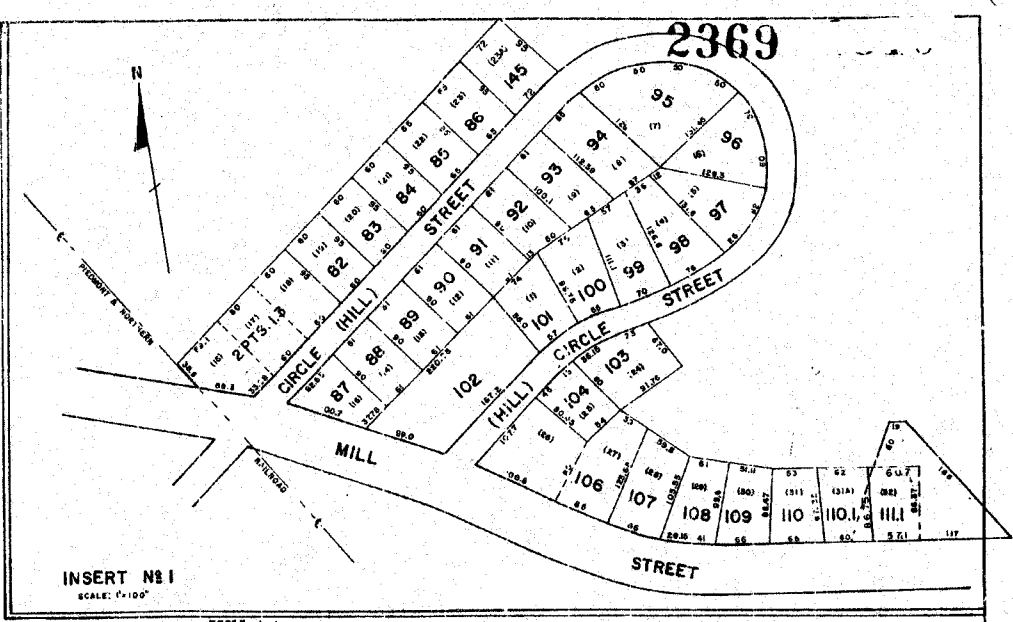
T-5

T-34

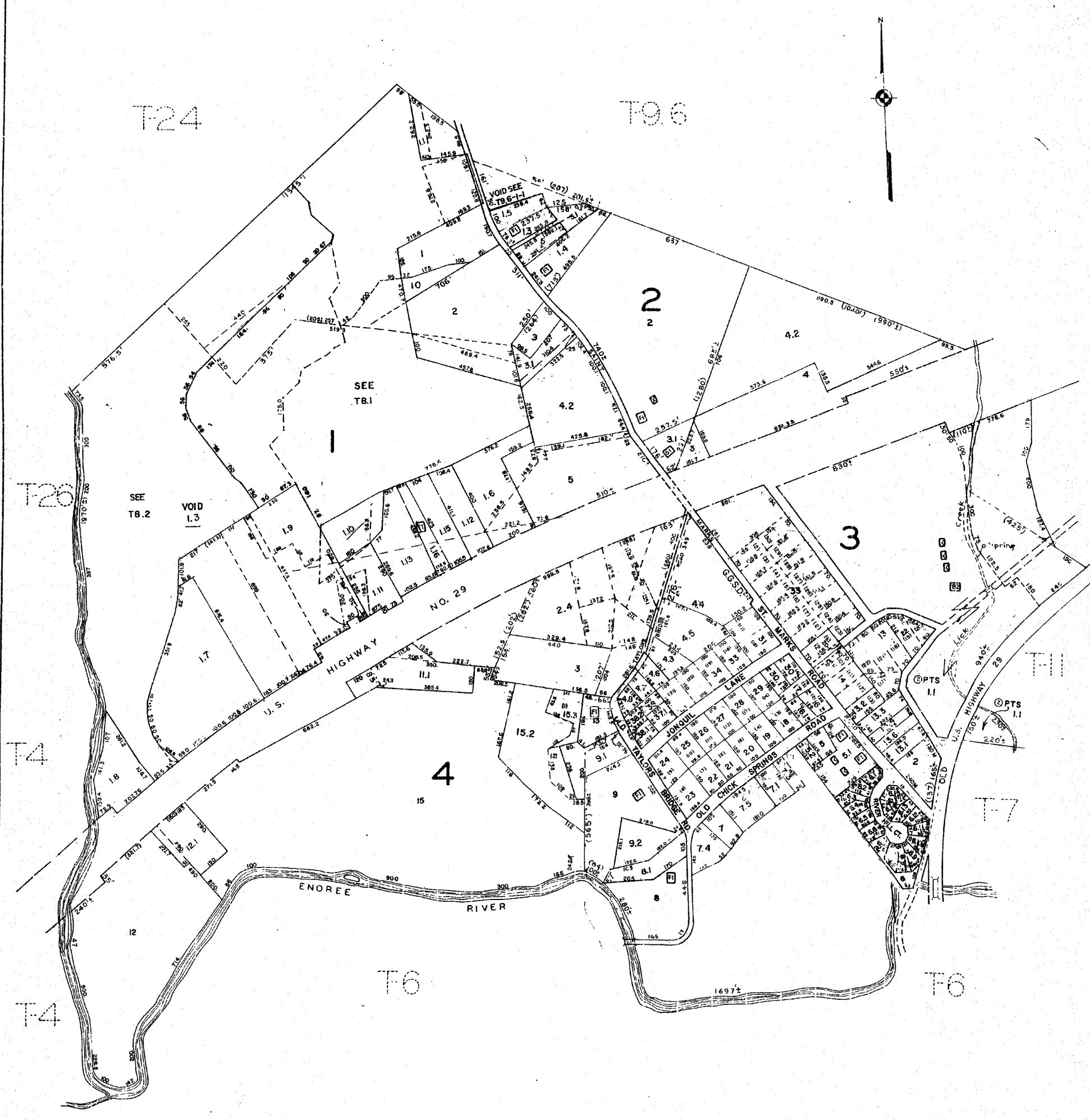
T-34

K-30

GREATER GREENVILLE TAX MAPS GREENVILLE, S. C.		
TAX DISTRICT	MAP NUMBER	REVISIONS
275	<b>T-6</b>	
SCALE 1" = 200'		INDEX-II
SOUTHERN PACIFIC AND RAILROAD COMPANY GREENSBORO, N. C.		



GREATER GREENVILLE TAX MAPS GREENVILLE, S. C.		
TAX DISTRICT	MAP NUMBER	REVISIONS
266 276	T-7	
SCALE 1" = 200'		INDEX-11



GREATER GREENVILLE TAX MAPS GREENVILLE, S. C.		
TAX DISTRICT	MAP NUMBER	REVISED
276	<b>T-8</b>	
SCALE 1 = 200'		INDEX-II
SOUTHERN PLANNING AND ENGINEERING COMPANY GREENSBORO, N. C.		

T24



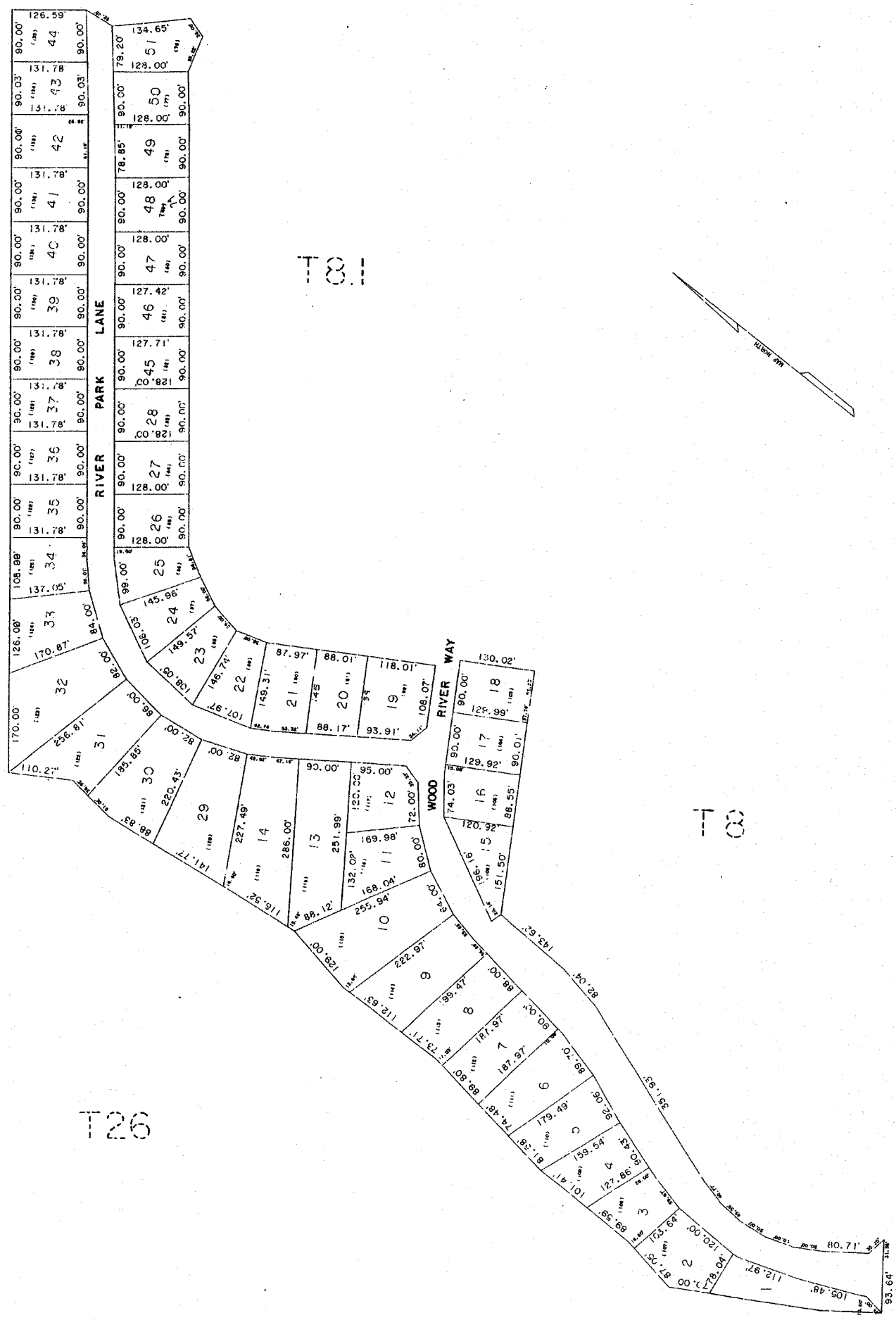
T8

T8

TAX DISTRICT	MAP NUMBER	REVISIONS
	T8.1	

T-8


T24



T8.1

T-8

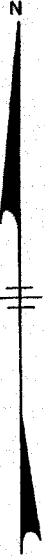
T26

COUNTRY VIEW		
GREENVILLE COUNTY TAX MAPS GREENVILLE, S. C.		
TAX DISTRICT	MAP NUMBER	REVISIONS
	<b>T8.2</b>	
-276-	SCALE 1" = 100'	INDEX-II

2373

T-21

T-22



-289-  
G. G. S. D.  
-293-

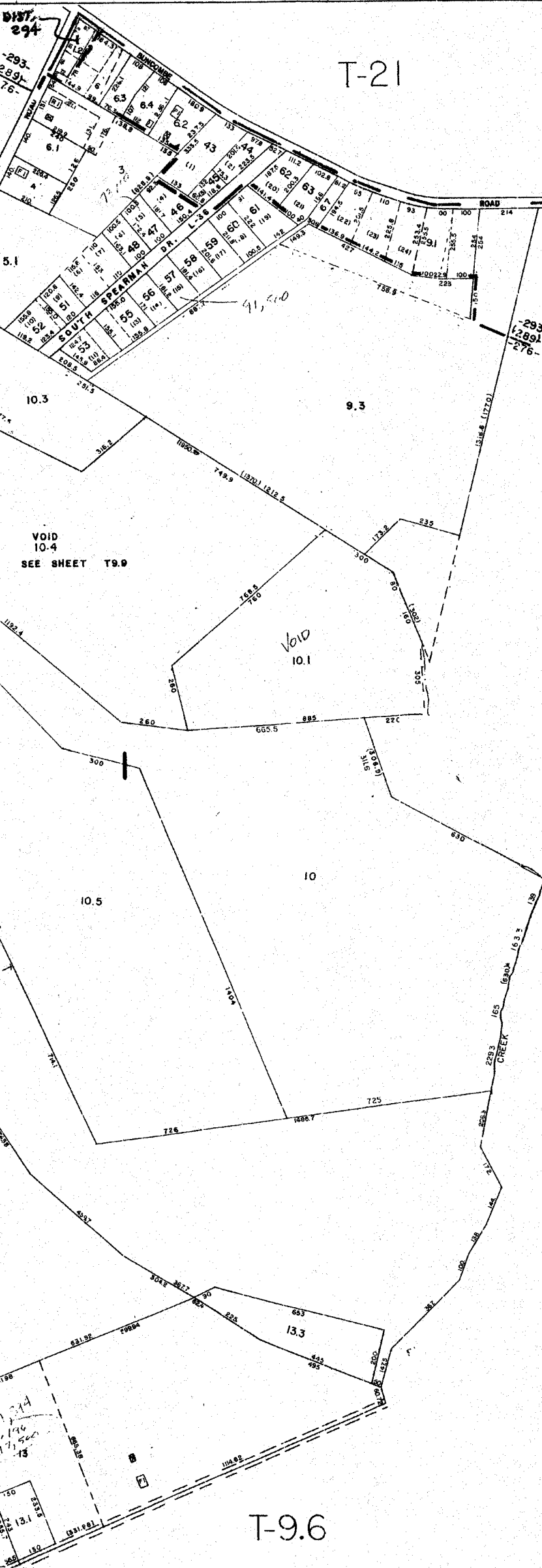
-293-  
(289)  
-276-

T-9.2

T-9.2

T-24

T-9.6



GREATER GREENVILLE TAX MAPS GREENVILLE, S. C.		
TAX DISTRICT	MAP NUMBER	REVISIONS
(289) (286) -293- 276	<b>T9.1</b>	1
SCALE, 1" = 200'		INDEX-11



T-9.1

-293-  
1289-  
-276-



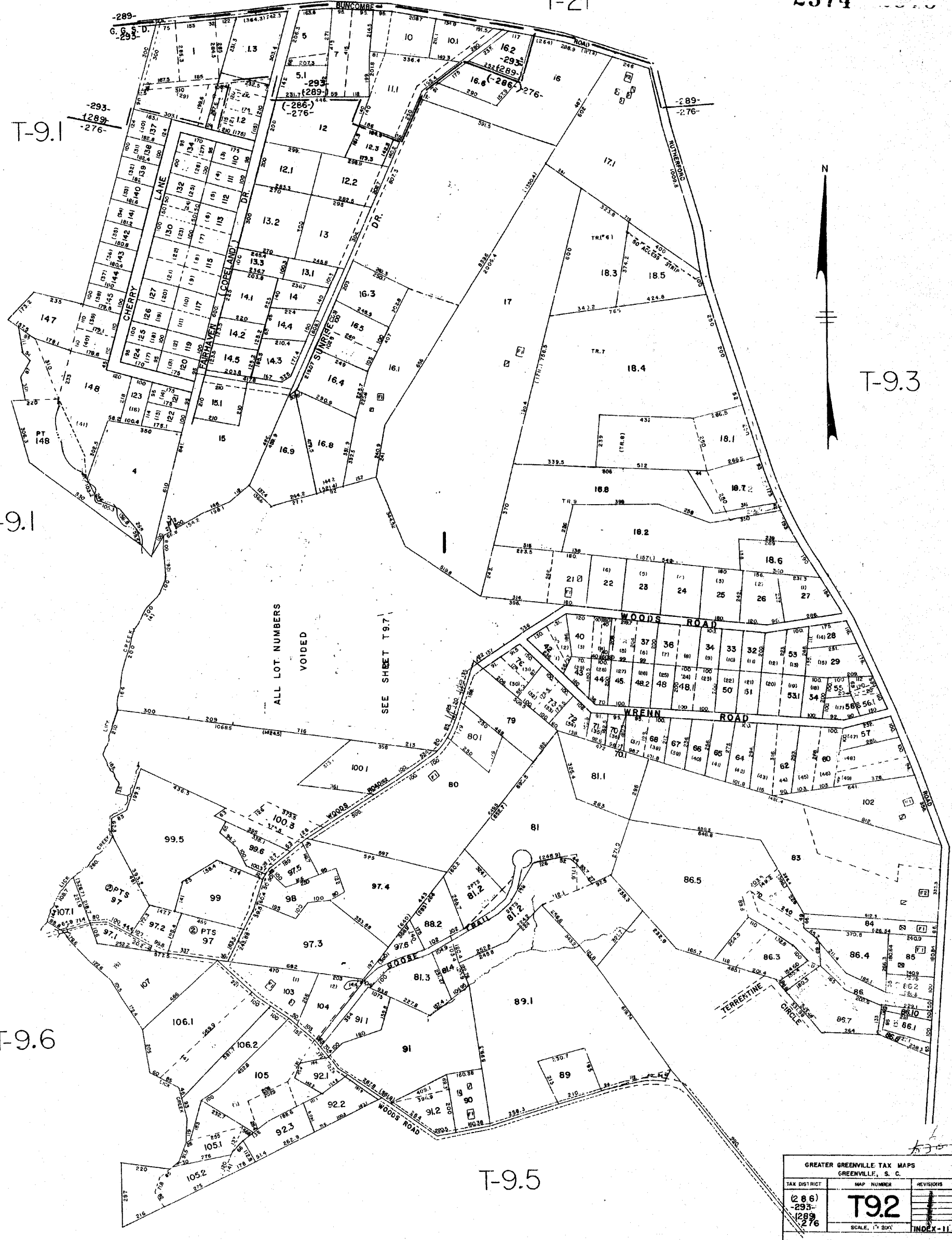
T-9.3

T-9.1

ALL LOT NUMBERS  
VOIDED  
SEE SHEET T-9.7

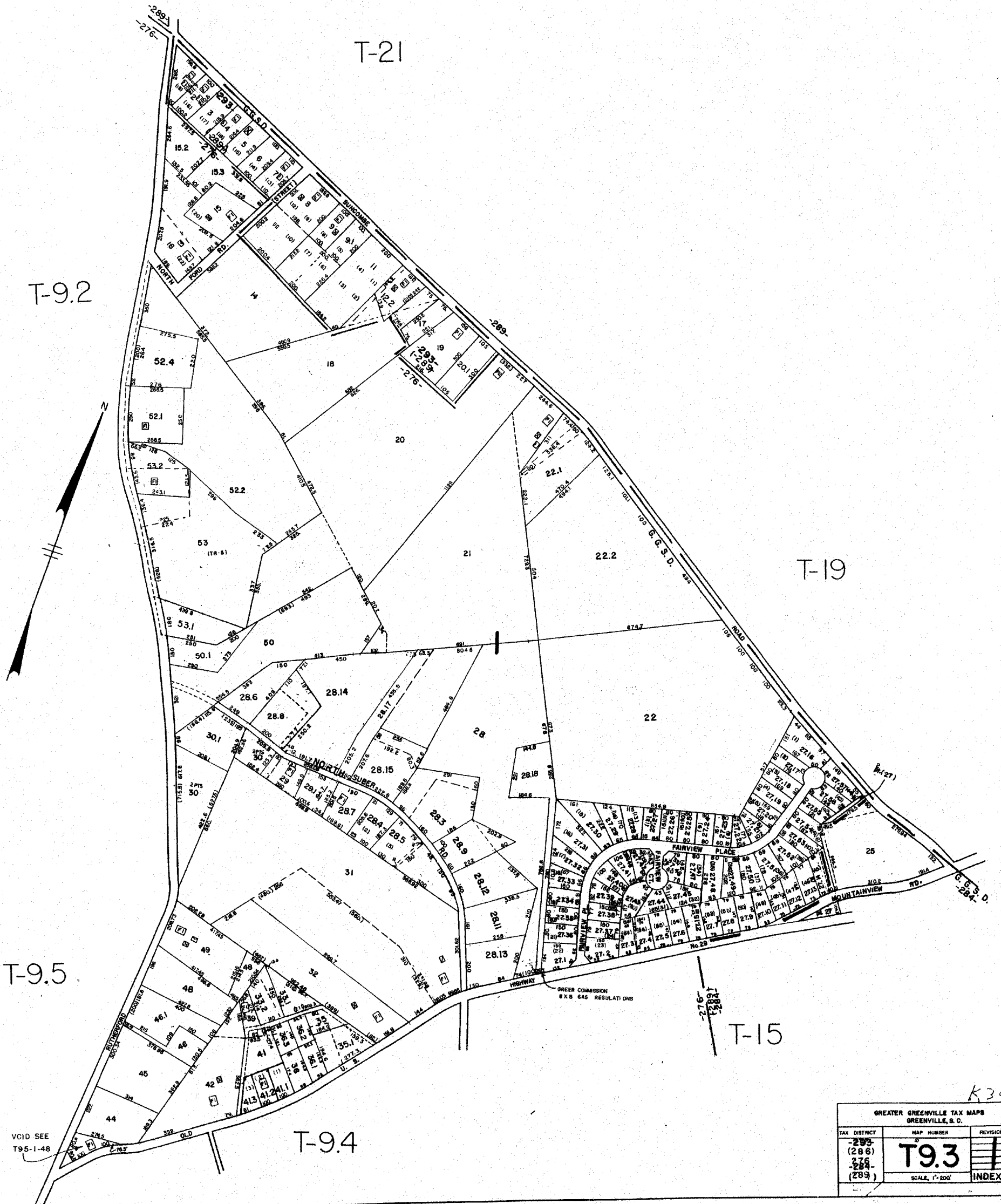
T-9.6

T-9.5



GREATER GREENVILLE TAX MAPS GREENVILLE, S. C.		
TAX DISTRICT	MAP NUMBER	REVISIONS
(286) -293- 1289 -276	<b>T9.2</b>	
	SCALE, 1" = 200'	INDEX - 11

2375



K30

GREATER GREENVILLE TAX MAPS GREENVILLE, S. C.		
TAX DISTRICT	MAP NUMBER	REVISIONS
-285-	<b>T9.3</b>	
(286)		
276		
(289)		
SCALE, 1"=200'		INDEX-II



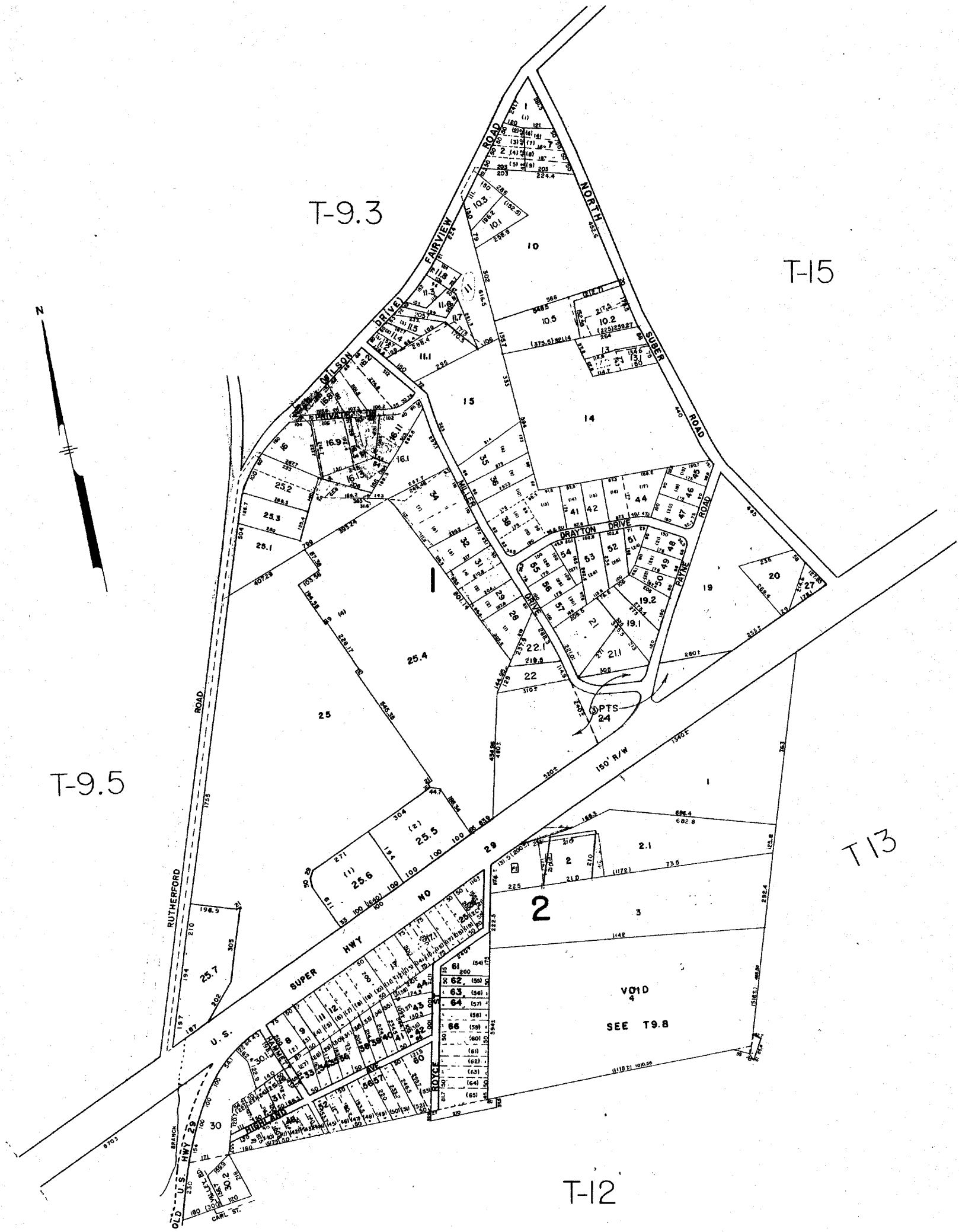
T-9.3

T-15

T-9.5

T-13

T-12



K30

GREATER GREENVILLE TAX MAPS GREENVILLE, S.C.			
TAX DISTRICT	MAP NUMBER	REVISIONS	
276	<b>T9.4</b>	1	
SCALE 1" = 200'		INDEX-II	

T-9.2

T-9.3

T-9.6

T-9.4

T-12

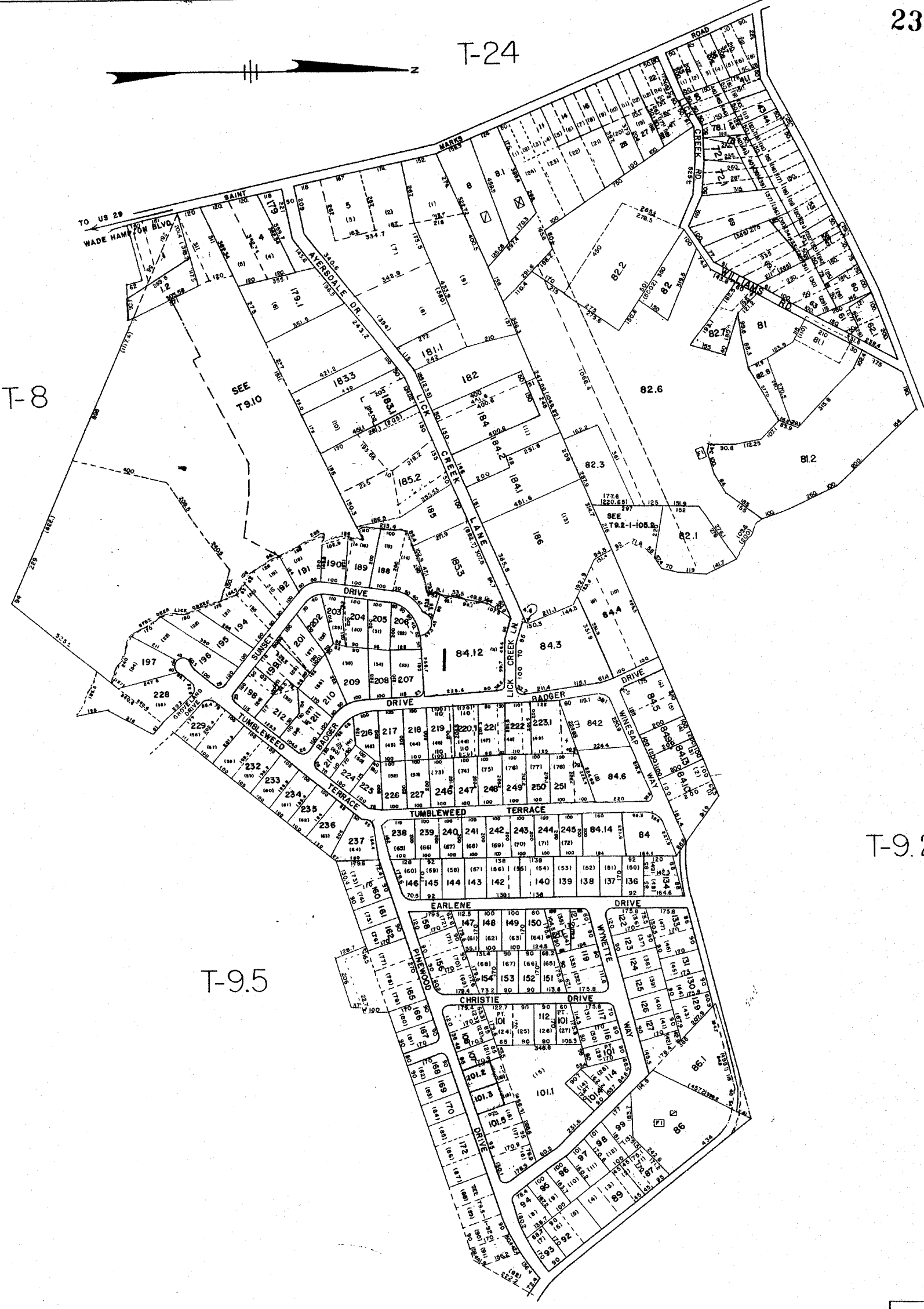
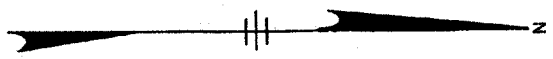
T-8

T-11



K3c

GREATER GREENVILLE TAX MAPS			
GREENVILLE, S. C.			
TAX DISTRICT	MAP NUMBER	REVISIONS	
278	T9.5	/	
SCALE 1" = 200'			INDEX-II



T-8

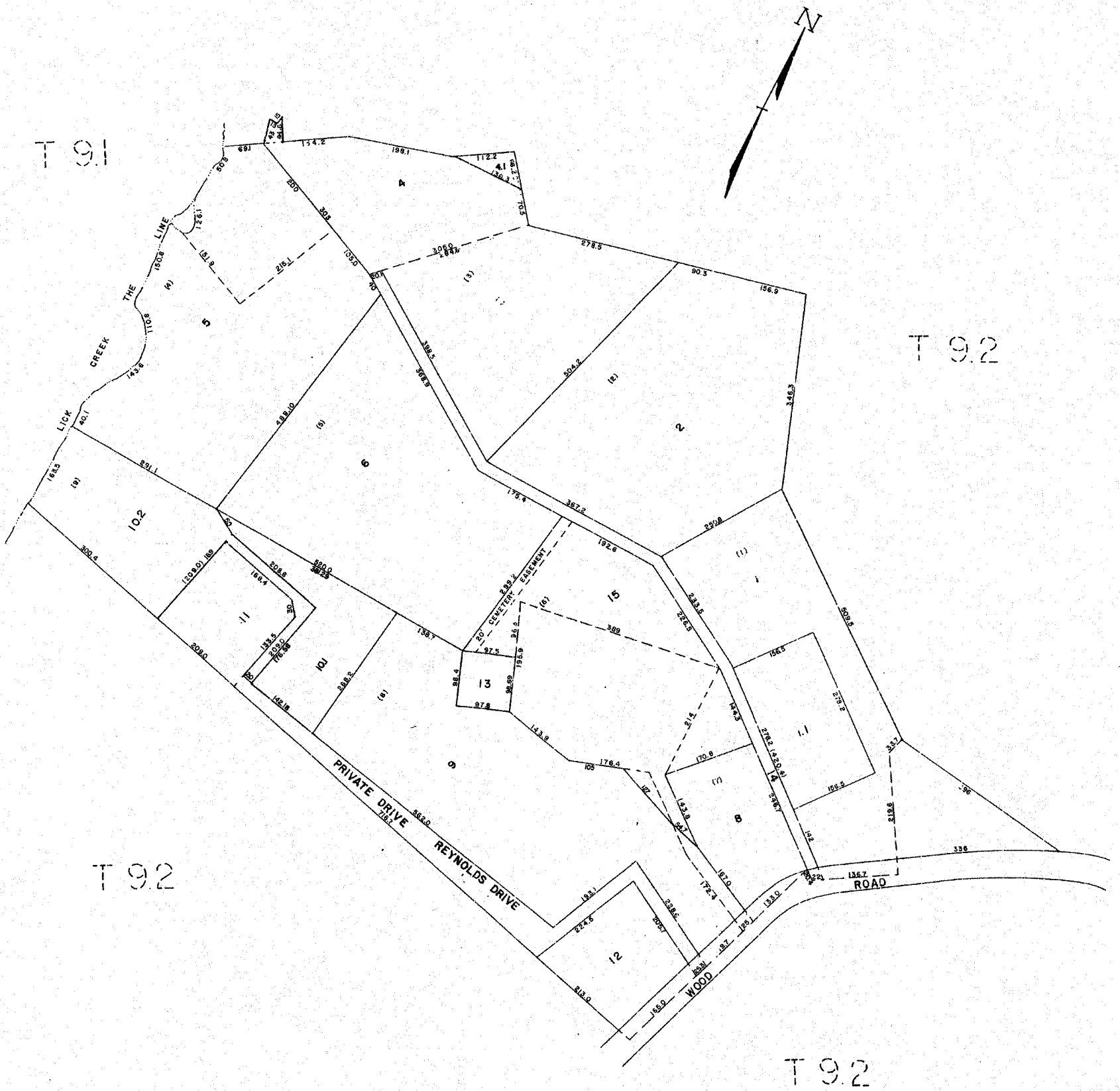
T-9.1

T-9.2

T-9.5

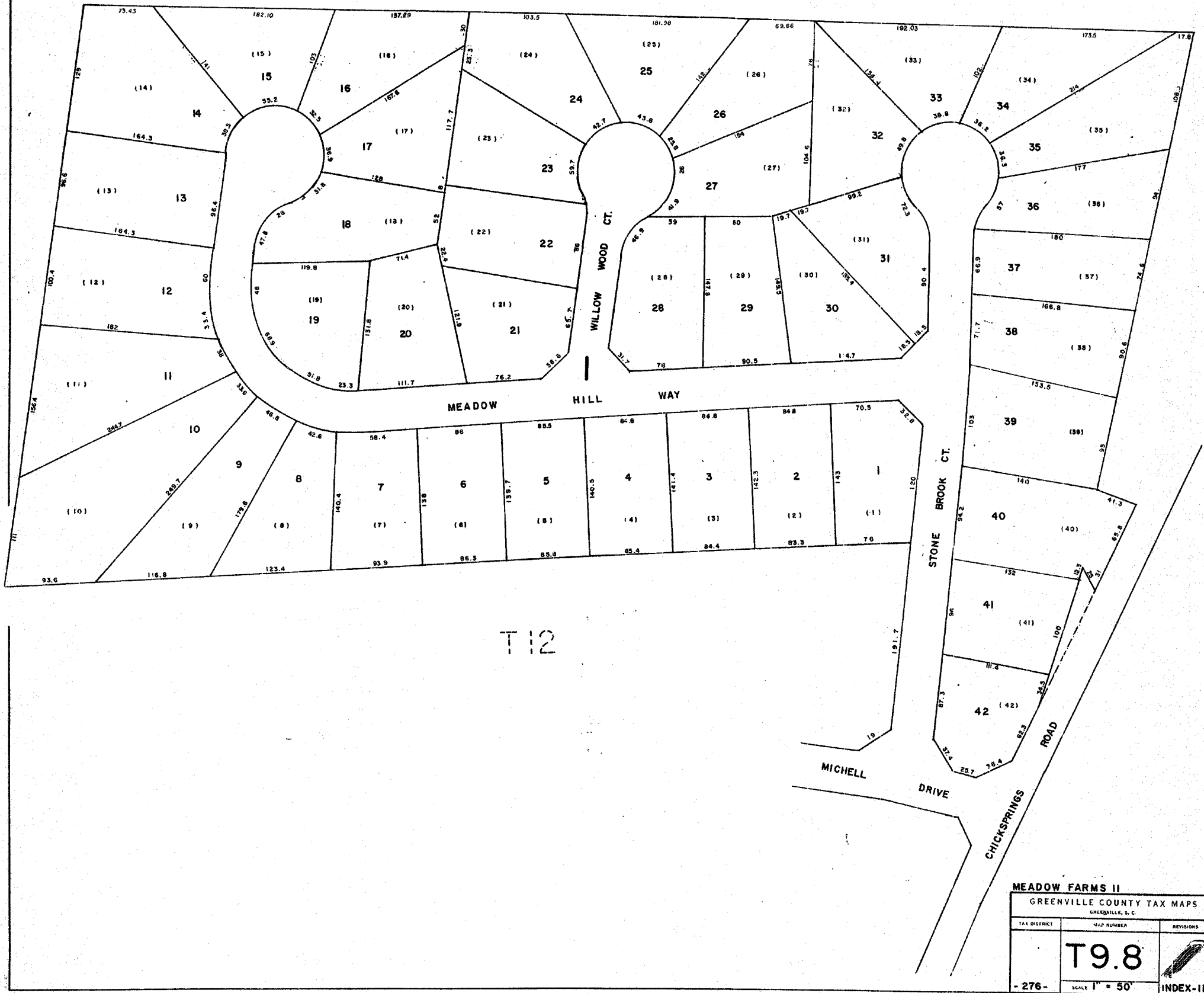
GREATER GREENVILLE TAX MAPS GREENVILLE, S. C.		
TAX DISTRICT	MAP NUMBER	REVISIONS
276	<b>T96</b>	1
SCALE, 1" = 800'		INDEX

2379



GREENVILLE COUNTY TAX MAPS GREENVILLE, S. C.		
TAX DISTRICT	MAP NUMBER	REVISIONS
276	T 9.7	1
SCALE 1" = 100'		INDEX 11

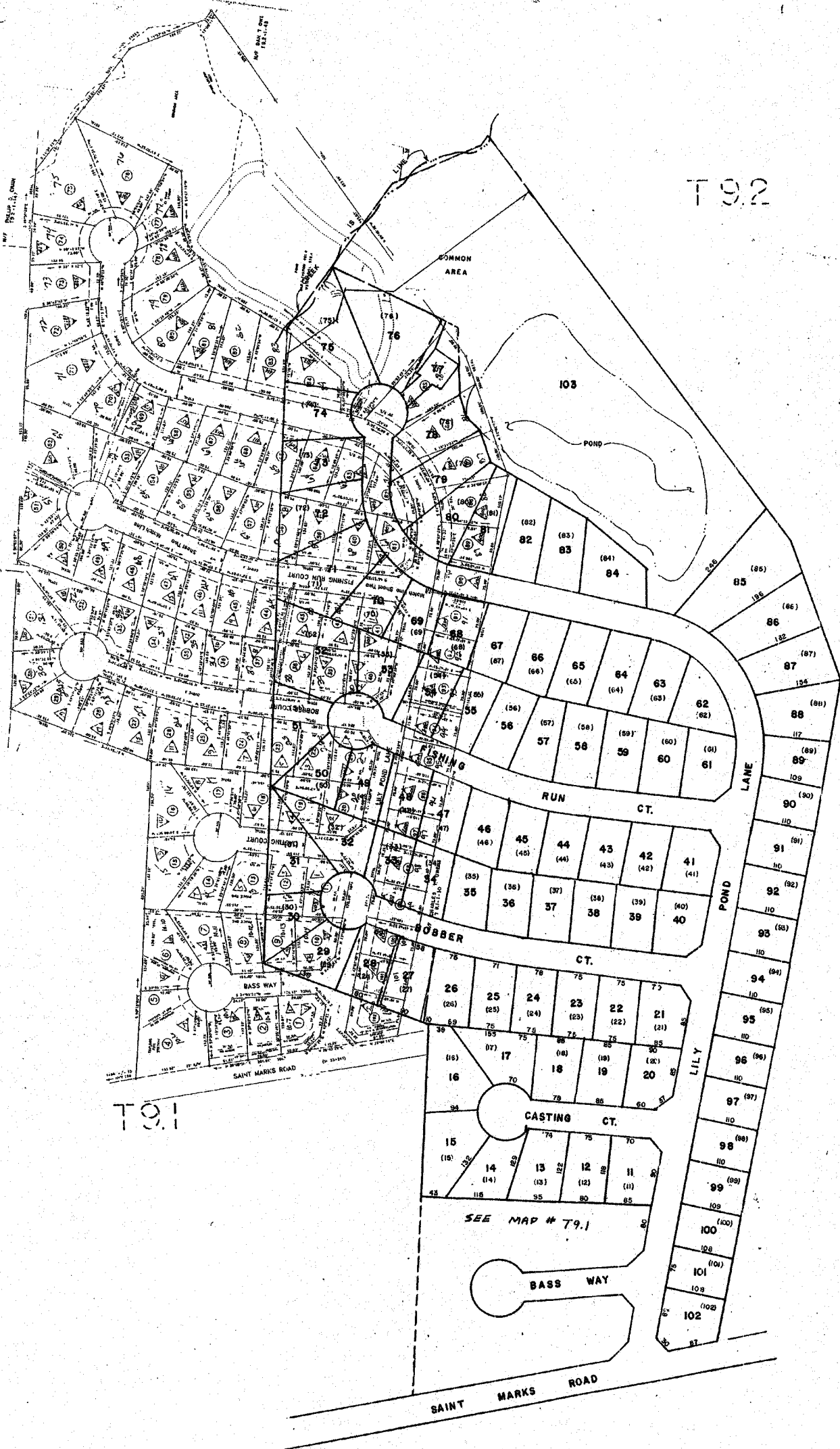
T9.4



T12

MEADOW FARMS II		
GREENVILLE COUNTY TAX MAPS		
GREENVILLE, S.C.		
TAX DISTRICT	MAP NUMBER	REVISIONS
	T9.8	
- 276 -	SCALE 1" = 50'	INDEX-11





T 9.2

T 9.1

T 9.1

SEE MAP # 79.1

\* NOTE - FOR DISTANCES  
SEE DEED  
OR PLAT

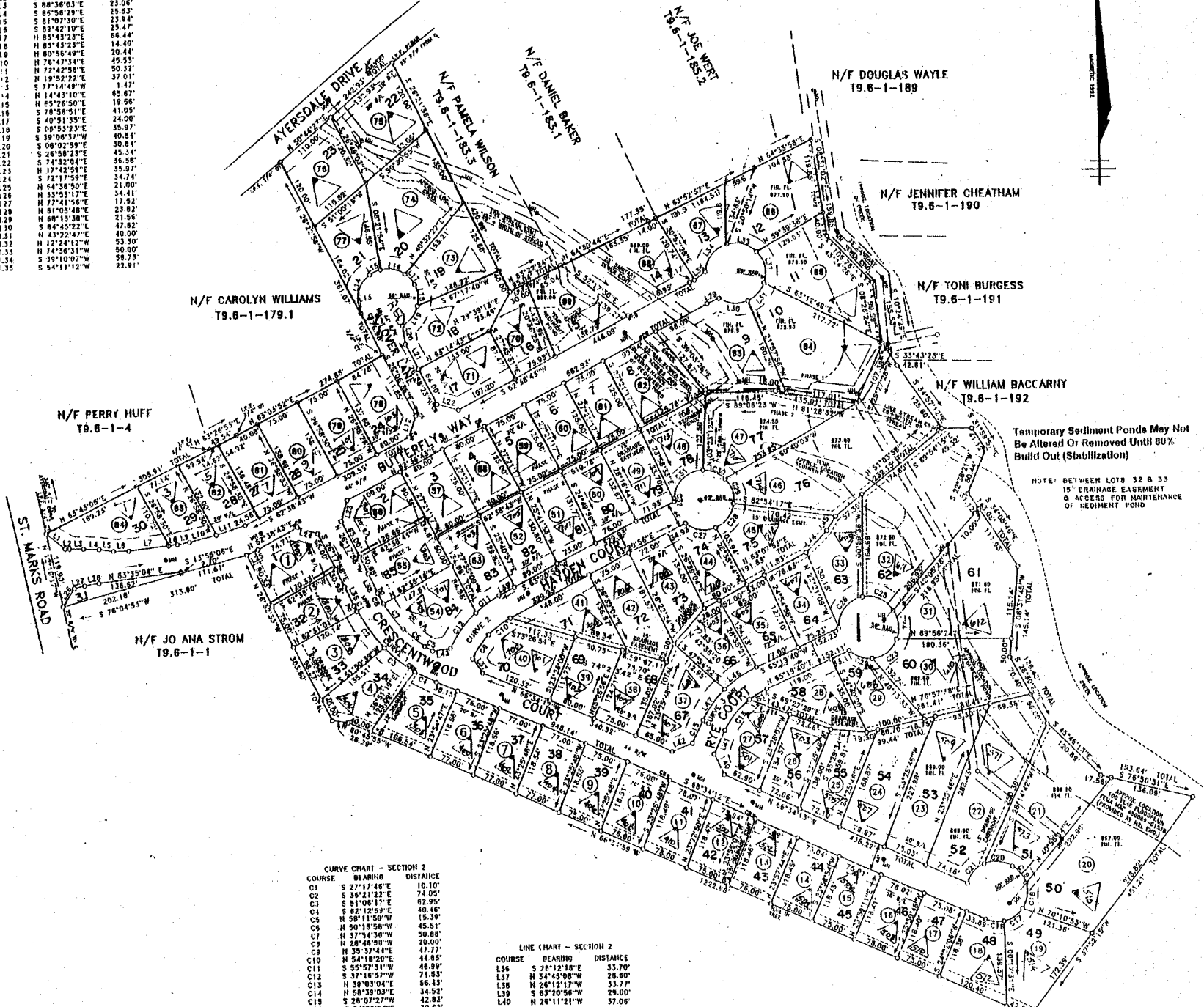
SPRING RIDGE, SEC. 1, 2  
SHEETS 1, 2. PLAT 38-L-24, 25

GREENVILLE COUNTY TAX MAPS		
TAX DISTRICT	MAP NUMBER	REVISIONS
-276-	T 9.9	
	SCALE 1" = 100'	INDEX-11



LINE CHART - SECTION ONE

COURSE	BEARING	DISTANCE
L1	S 50°55'33"E	39.81'
L2	S 8°48'15"E	7.50'
L3	S 88°38'03"E	23.08'
L4	S 85°58'28"E	25.53'
L5	S 81°07'30"E	23.84'
L6	S 83°42'10"E	25.47'
L7	H 85°43'23"E	84.44'
L8	H 85°45'23"E	14.40'
L9	H 80°56'49"E	20.44'
L10	H 76°47'34"E	45.53'
L11	H 72°42'50"E	50.32'
L12	H 19°52'22"E	37.01'
L13	S 77°14'49"W	65.67'
L14	H 14°43'10"W	1.47'
L15	H 85°26'50"E	19.66'
L16	S 78°38'31"E	41.05'
L17	S 40°51'38"E	24.00'
L18	S 05°53'23"E	35.97'
L19	S 39°06'37"W	40.54'
L20	S 08°02'59"E	30.84'
L21	S 28°58'23"E	45.34'
L22	S 74°32'04"E	35.58'
L23	H 17°42'58"E	35.57'
L24	S 72°17'59"E	34.74'
L25	H 64°36'50"E	21.00'
L26	H 53°05'11"E	34.41'
L27	H 77°41'56"E	17.32'
L28	H 81°05'40"E	23.82'
L29	H 81°13'38"E	21.56'
L30	S 84°45'22"E	47.82'
L31	H 43°22'42"W	40.00'
L32	H 74°56'31"W	53.30'
L33	S 39°10'00"W	58.73'
L34	S 54°11'12"W	22.91'



LINE CHART - SECTION ONE (continued)

COURSE	BEARING	DISTANCE
L35	S 54°11'12"W	22.91'

CURVE CHART - SECTION 2

COURSE	BEARING	DISTANCE
C1	S 27°17'46"E	10.10'
C2	S 38°21'22"E	74.95'
C3	S 91°08'17"E	62.95'
C4	S 82°12'59"E	48.48'
C5	H 58°11'50"W	15.39'
C6	H 50°18'58"W	45.51'
C7	H 37°54'30"W	50.88'
C8	H 28°46'09"W	39.00'
C9	H 39°37'44"E	47.77'
C10	H 54°18'02"E	44.85'
C11	S 55°57'31"W	48.99'
C12	S 37°18'57"W	71.53'
C13	H 38°03'04"E	86.43'
C14	H 88°39'03"E	34.52'
C15	S 28°07'27"W	42.83'
C16	S 84°09'59"E	30.62'
C17	H 85°39'59"E	37.48'
C18	H 09°01'58"E	42.09'
C19	H 58°59'03"W	35.81'
C20	H 81°53'11"W	46.99'
C21	S 41°58'31"W	42.23'
C22	S 71°39'17"E	40.00'
C23	H 55°27'53"E	52.18'
C24	H 05°41'37"W	46.38'
C25	H 47°13'54"W	55.28'
C26	S 39°17'48"W	64.34'
C27	S 80°58'57"E	51.13'
C28	H 38°15'51"E	50.00'
C29	H 17°48'13"W	43.97'
C30	H 86°58'34"W	39.21'
C31	S 46°17'31"W	69.00'
C32	S 00°12'25"E	9.00'

LINE CHART - SECTION 2

COURSE	BEARING	DISTANCE
L36	S 26°12'18"E	53.70'
L37	H 34°43'08"W	28.60'
L38	H 26°12'17"W	33.77'
L39	S 83°20'59"W	28.00'
L40	H 21°11'21"W	37.06'
L41	H 28°07'27"E	42.83'
L42	S 84°09'59"E	30.62'
L43	S 82°35'05"W	30.16'
L44	H 45°14'37"E	50.00'
L45	H 32°48'06"E	28.95'
L46	S 53°57'09"W	64.65'
L47	S 53°51'56"W	63.60'

FLOODPLAIN NOTES:  
 MINIMUM FINISHED FLOOR ELEVATION IS EQUAL TO THE BASE FLOOD ELEVATION PLUS TWO FEET. BASE FLOOD ELEVATIONS WERE CALCULATED BASED ON HYDROLOGIC DATA AND FIELD SURVEYED CROSS-SECTIONS.  
 A "FLOOD EASEMENT" WILL BE ESTABLISHED FOR ALL AREAS WITHIN THE 100 YEAR FLOODPLAIN BOUNDARIES TO INDICATE AREAS SUBJECT TO FLOODING. IN THE EVENT OF FLOODING, ANY STRUCTURES (MAN-MADE, PLANT MATERIAL, OR OTHERWISE) PLACED WITHIN THE DESIGNATED FLOOD EASEMENT SHALL BE THE SOLE RESPONSIBILITY OF THE INDIVIDUAL HOMEOWNER.

Hunters Valley-Sections 1 & 2, Lot Average 13,638 sq. ft. Road R/W

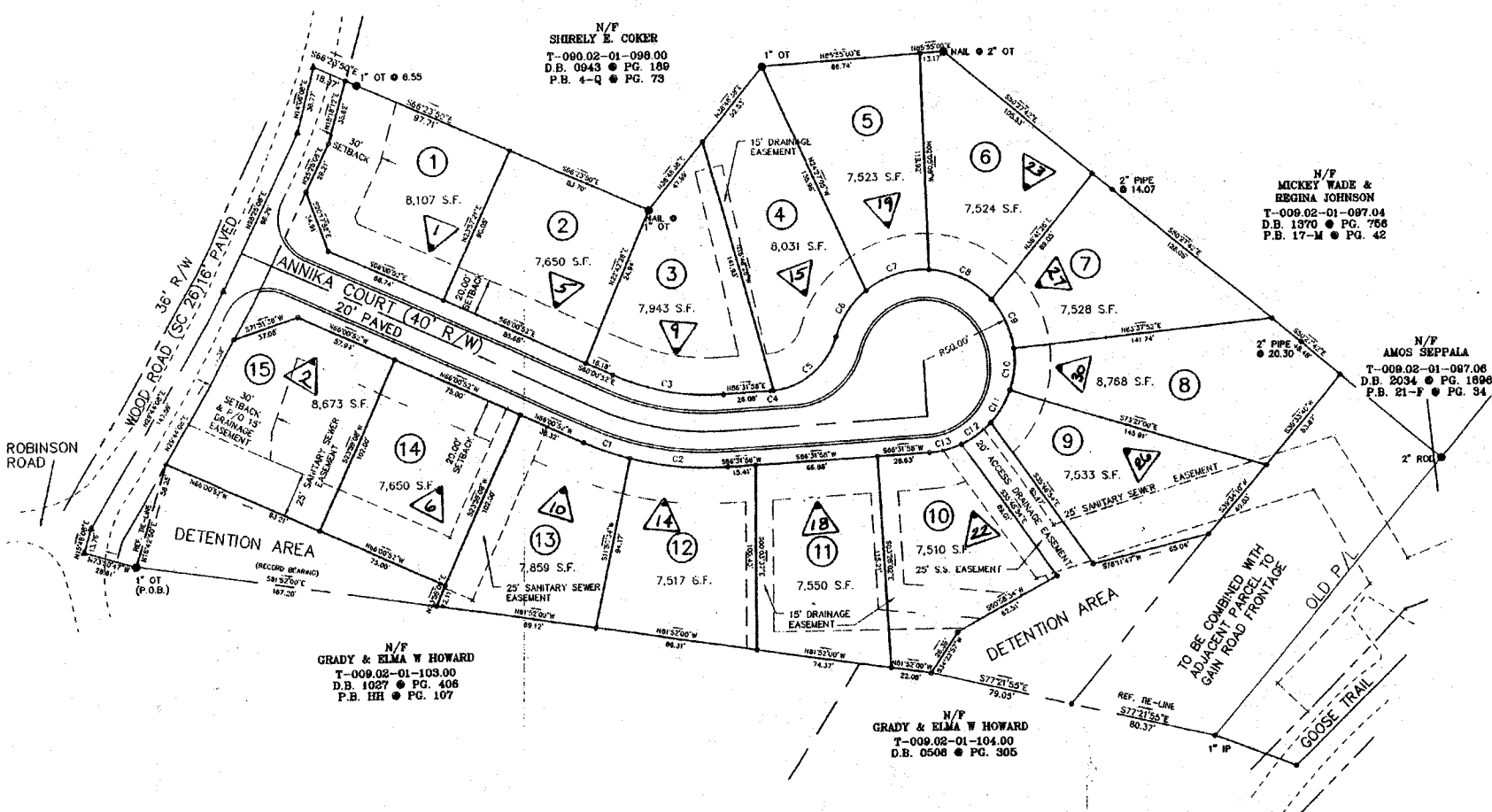
Lot	Sq. Ft.	Lot	Sq. Ft.	Lot	Sq. Ft.	Lot	Sq. Ft.
1	10,497	18	11,263	25	10,166	82	10,422
2	9,998	19	10,469	26	10,244	83	10,207
3	10,817	20	34,843	27	14,138	84	11,889
4	11,098	21	23,485	28	6,738	85	10,787
5	11,078	22	28,219	29	9,837	86	11,087
6	9,711	23	18,188	30	14,091	87	10,990
7	9,138	24	18,897	31	10,219	88	10,800
8	9,123	25	10,880	32	12,208	89	9,376
9	9,886	26	9,807	33	10,893	90	9,376
10	9,098	27	10,988	34	9,800	91	9,376
11	9,248	28	11,771	35	16,048	92	14,101
12	9,840	29	18,884	36	23,070	93	21,099
13	9,807	30	24,174	37	21,203	94	28,911
14	9,888	31	27,882	38	11,243	95	17,083
15	9,881	32	37,871	39	9,778	96	17,137
16	9,238	33	11,889	40	9,078	97	13,384
17	9,884	34	9,801	41	9,710	98	18,821

HUNTERS VALLEY  
 GREENVILLE COUNTY TAX MAPS  
 GREENVILLE, S.C.

TAX DISTRICT	MAP NUMBER	REVISIONS
	T9.10	

-276- SCALE 1" = 100' INDEX-11

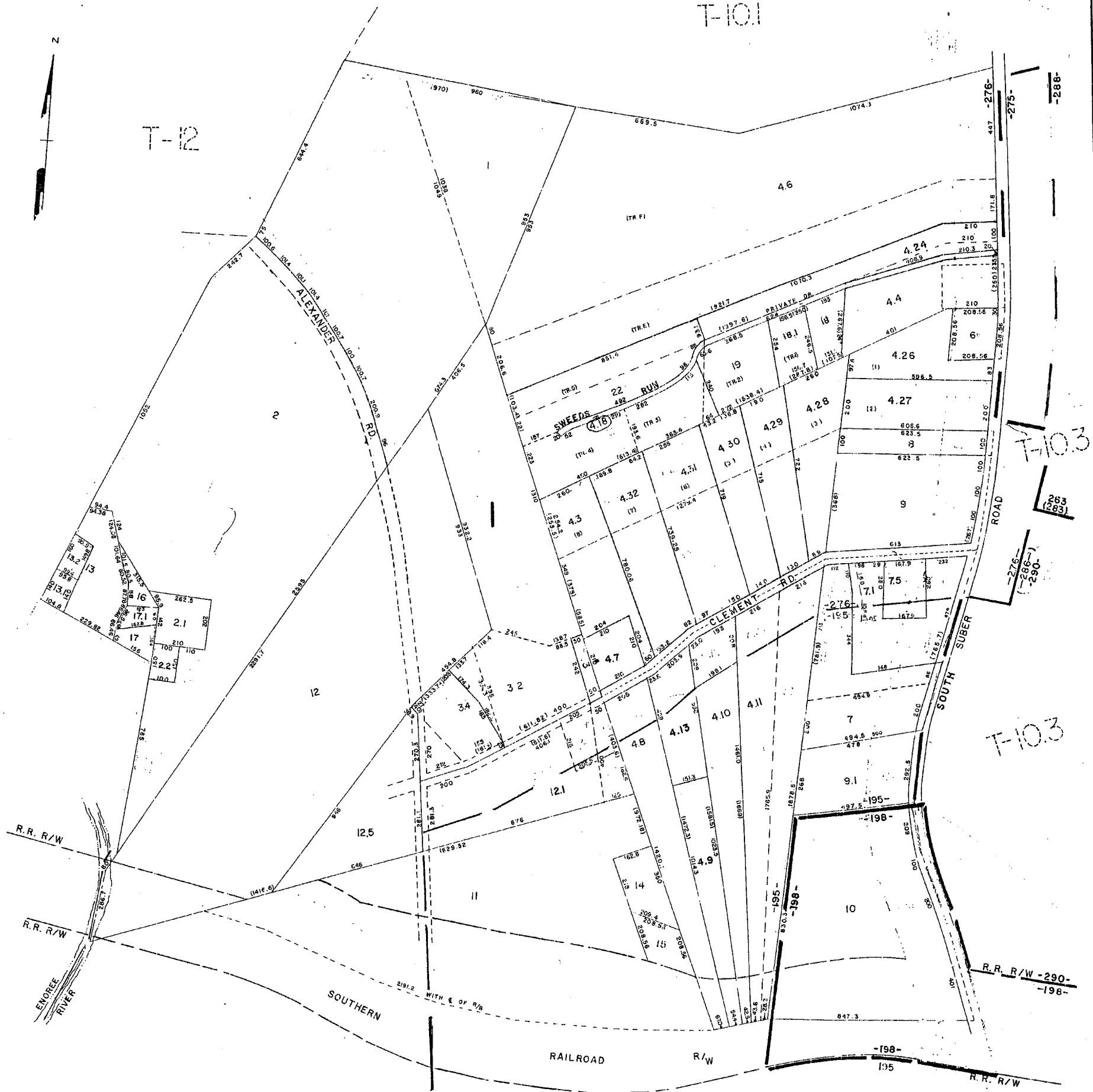
CURVE TABLE				
CURVE	LENGTH	RADIUS	CHORD BEARING	CHORD LENGTH
C1	27.37	170.00	S70°37'35"E	27.34
C2	54.09	170.00	S84°21'10"E	53.86
C3	62.29	130.00	S79°44'27"E	61.69
C4	1.95	40.00	N65°08'13"E	1.95
C5	47.29	40.00	N49°52'21"E	44.58
C6	30.45	50.00	S33°27'12"W	29.99
C7	37.15	50.00	S72°11'27"W	36.31
C8	39.46	50.00	N63°34'35"W	38.45
C9	29.48	50.00	N24°24'21"W	29.06
C10	22.88	50.00	N05°35'42"E	22.68
C11	20.66	50.00	N30°32'28"E	20.51
C12	20.14	50.00	N53°54'59"E	20.00
C13	18.40	50.00	N75°59'38"E	18.29



2385

T-101

T-12



T-103

T-103

T-35

COPELAND ESTATES K-20		
GREENVILLE COUNTY TAX MAPS		
GREENVILLE, S. C.		
TAX DISTRICT	MAP NUMBER	REVISIONS
195 (286) (196) 276	T 10.2	1
SCALE 1" = 200'		INDEX-11

T-101

276- G. G. S. D.  
283- G. G. S. D.  
288- G. G. S. D.



T-102

G-6

T-35

T-35

SEE SHEET  
T10.5

1

(TR. # 2)

(TR. # 1)

1.3

(TR. # 3)

(TR. # 0)

(TR. # 4)

(TR. # 5)

SUBER ROAD  
ROAD 18' WIDE  
ROAD 12' WIDE

HOOD ROAD

BEACO RD.

RAILROAD

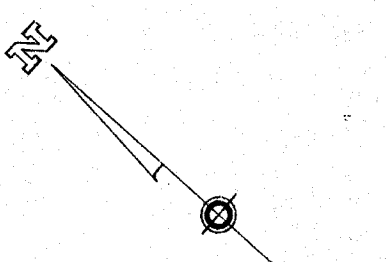
SOUTHERN

K-30

GREENVILLE COUNTY TAX MAPS GREENVILLE, S. C.		
TAX DISTRICT	MAP NUMBER	REVISIONS
276 (287) (-283-) 294 (-290-) -288-	<b>T-103</b>	<b>1</b>
SCALE 1" = 200'		INDEX-11

MAP NO. 103 W/2000

2387



T-14

G-6

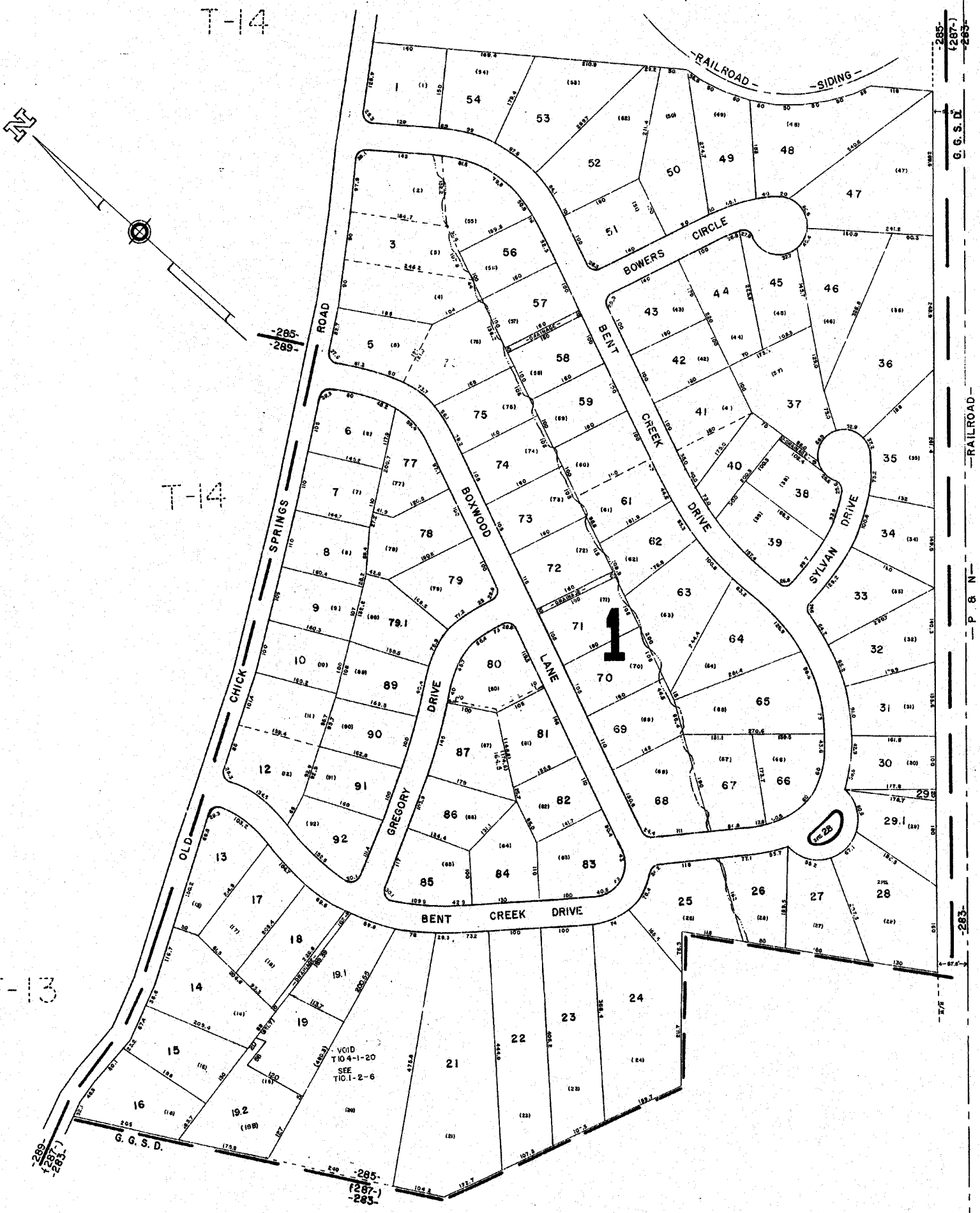
T-14

G-6

T-13

T-10.1

T-10.1



K-30

GREENVILLE COUNTY TAX MAPS GREENVILLE, S. C.		
TAX DISTRICT	MAP NUMBER	REVISIONS
(286) -285-	<b>T-10.4</b>	/
SCALE 1" = 100'		INDEX-11

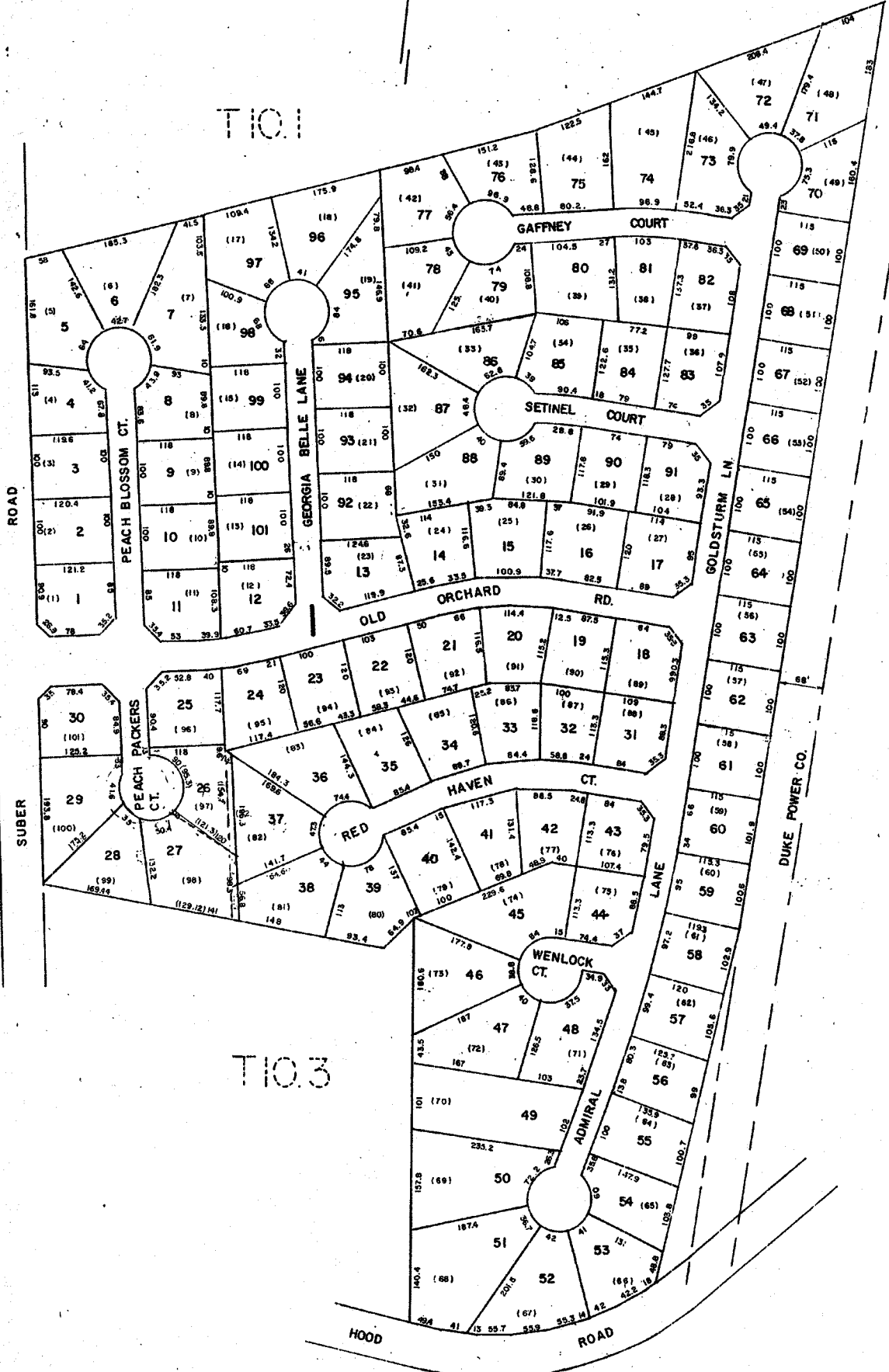


T10.1

T10.3

T10.3

T10.2



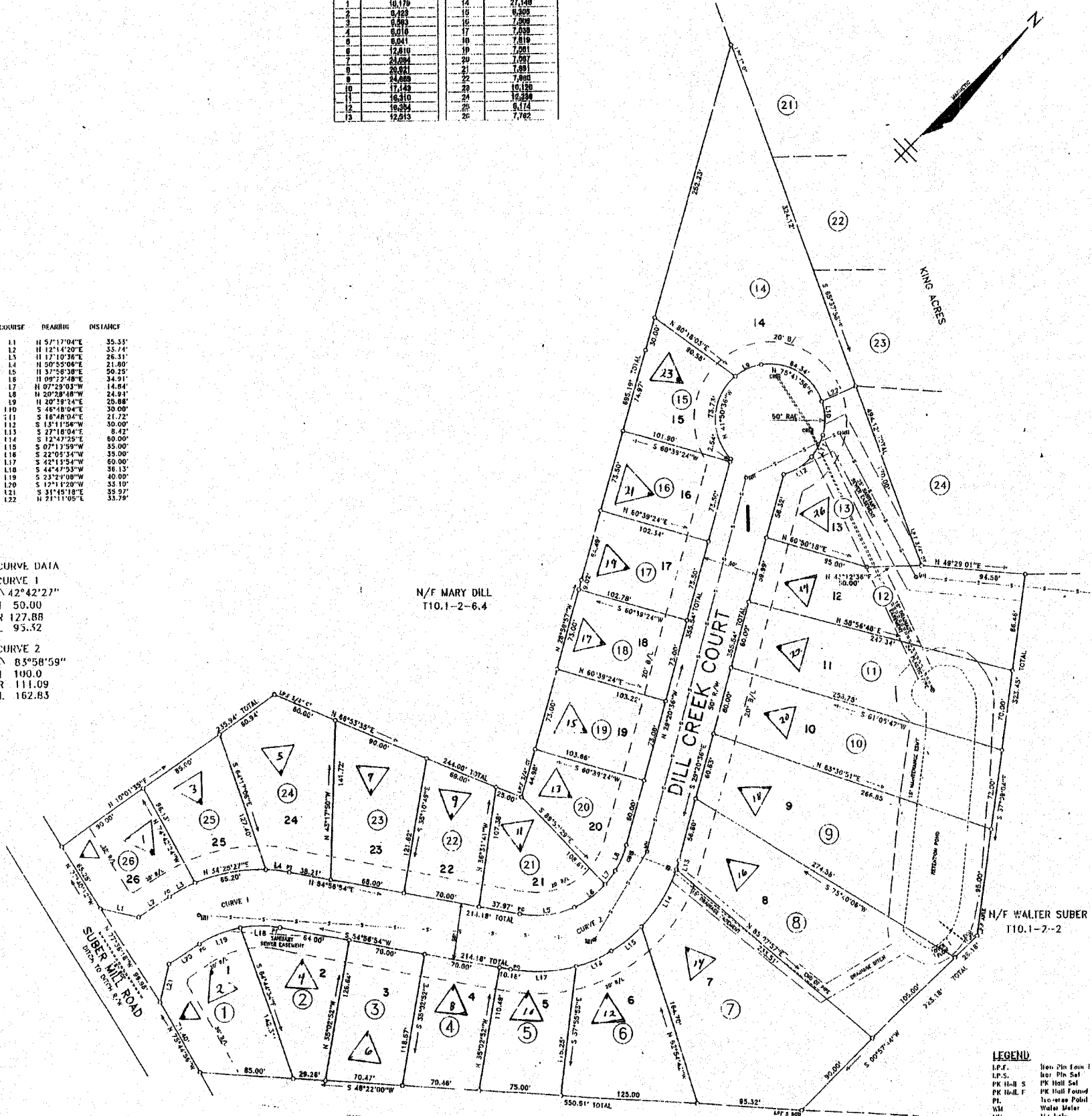
ASHLEY GROVE		
GREENVILLE COUNTY TAX MAPS		
GREENVILLE, S. C.		
TAX DISTRICT	MAP NUMBER	REVISIONS
	T10.5	
SCALE 1" = 100'		INDEX-11

Lot	Sq. Ft.	Lot	Sq. Ft.
1	18,179	14	27,148
2	9,723	15	6,895
3	6,683	16	7,888
4	6,018	17	7,838
5	6,041	18	7,819
6	12,810	19	7,801
7	21,094	20	7,891
8	20,821	21	7,891
9	14,688	22	7,895
10	17,148	23	19,120
11	16,310	24	12,858
12	18,254	25	6,174
13	12,815	26	7,762

COURSE	BEARING	DISTANCE
11	N 57°17'04"E	35.33'
12	N 12°14'20"E	35.74'
13	N 17°10'36"E	26.31'
14	N 50°50'06"E	21.80'
15	N 37°58'38"E	50.25'
16	N 09°22'48"E	34.91'
17	N 07°23'03"W	14.84'
18	N 20°28'48"W	24.91'
19	N 20°59'54"E	25.88'
110	S 48°18'04"E	30.00'
111	S 16°48'04"E	21.72'
112	S 17°11'56"W	30.00'
113	S 27°18'04"E	8.42'
114	S 12°47'25"E	60.00'
115	S 07°13'59"W	35.00'
116	S 22°01'54"W	35.00'
117	S 42°11'54"W	60.00'
118	S 44°47'53"W	36.13'
119	S 23°21'08"W	40.00'
120	S 17°14'20"W	33.10'
121	S 31°45'18"E	35.97'
122	N 31°11'05"E	33.79'

**CURVE DATA**  
**CURVE 1**  
 Δ 42°42'27"  
 T 50.00  
 R 127.88  
 L 93.52

**CURVE 2**  
 Δ 85°58'59"  
 T 100.0  
 R 111.09  
 L 162.83

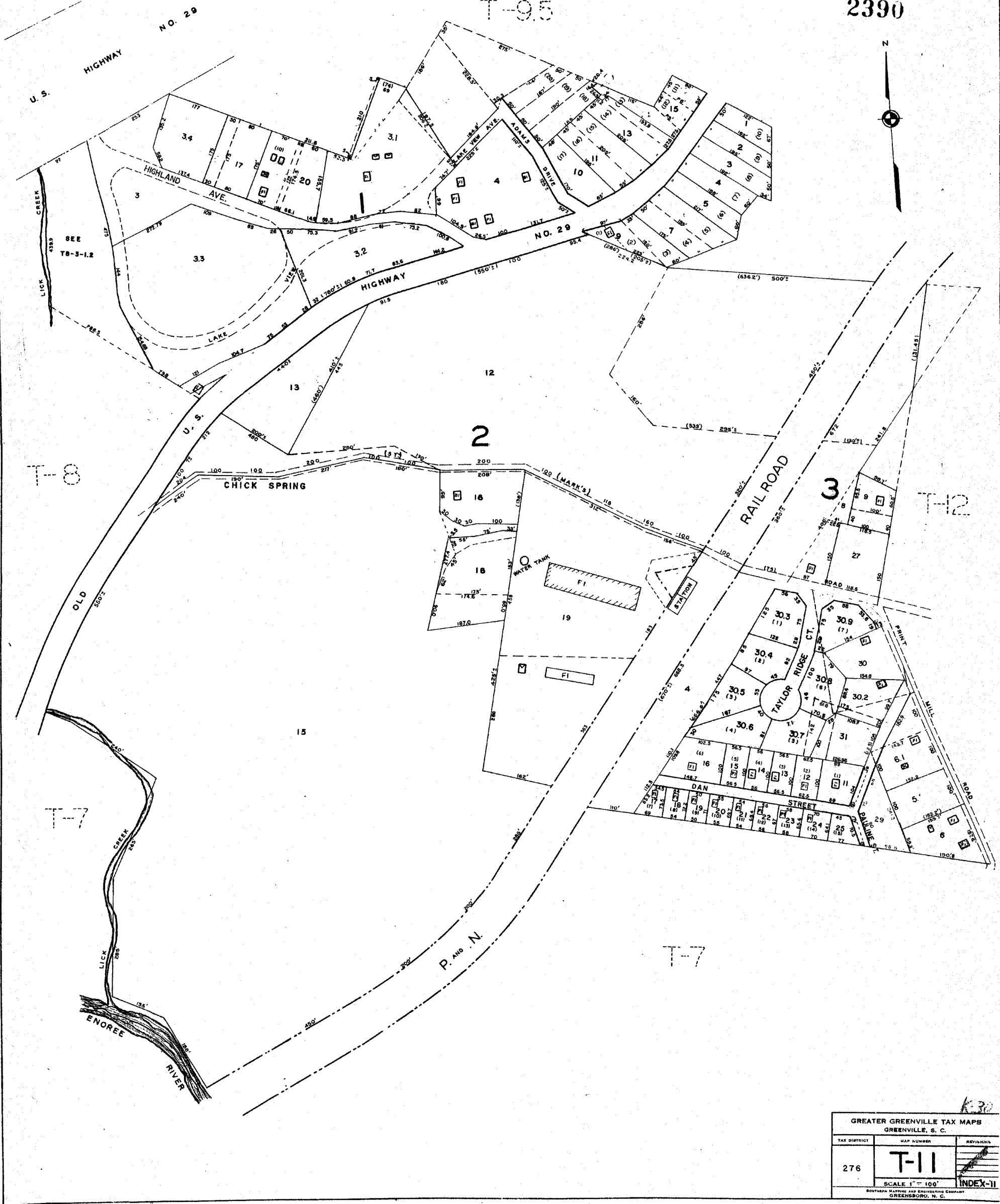


**LEGEND**

I.P.F.	Iron Pin Found
L.P.S.	Loc. Pin Set
PK Hall S	PK Hall Set
PK Hall F	PK Hall Found
PL	Loc. Pin Point
WM	Water Meter
MI	Manhole
FP	Fence Post
OH	Over Head
FB	Steel Book

**DILL CREEK CROSSING**  
**GREENVILLE COUNTY TAX MAPS**  
 GREENVILLE, S. C.

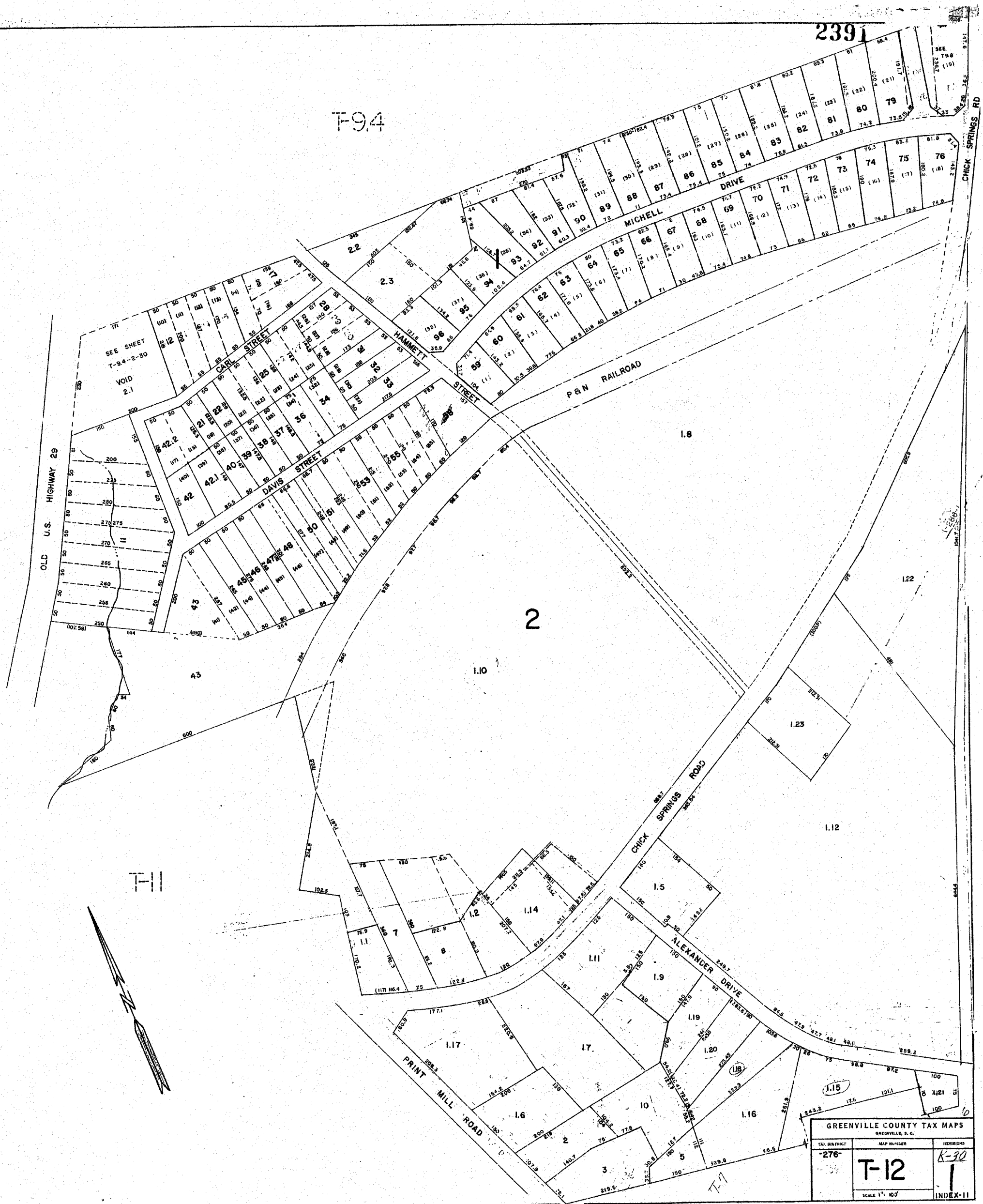
TAX DISTRICT	MAP NUMBER	REVISIONS
	T10.6	



K-30

GREATER GREENVILLE TAX MAPS GREENVILLE, S. C.		
TAX DISTRICT	MAP NUMBER	REVISIONS
276	T-11	
SCALE 1" = 100'		INDEX-11
SOUTHERN MAPING AND ENGINEERING COMPANY GREENSBORO, N. C.		





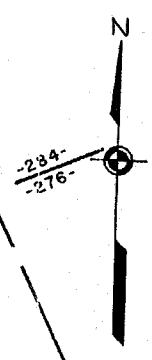
2391

T-94

2

T-11

GREENVILLE COUNTY TAX MAPS		
GREENVILLE, S. C.		
TAX DISTRICT	MAP NUMBER	REVISIONS
276	T-12	K-30
SCALE 1" = 100'		INDEX-11



T-15

T-15

(G.G.S.D.)  
(G.G.S.D.)

-284-  
-276-

-276-  
-285-  
-191-

U. S. HIGHWAY NO. 29

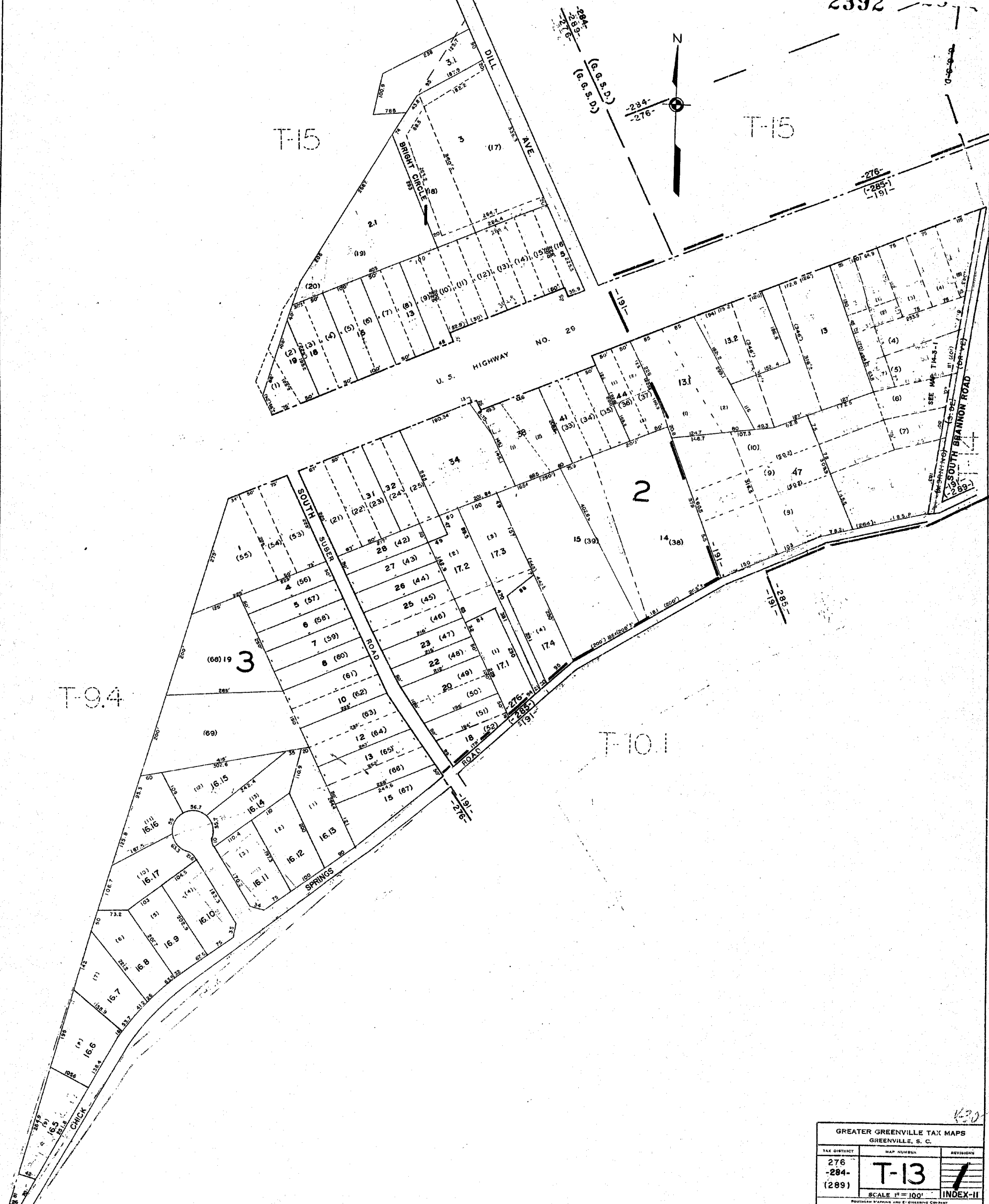
SOUTH BRANNON ROAD

SOUTH SUBSPRING ROAD

ROAD

T-9.4

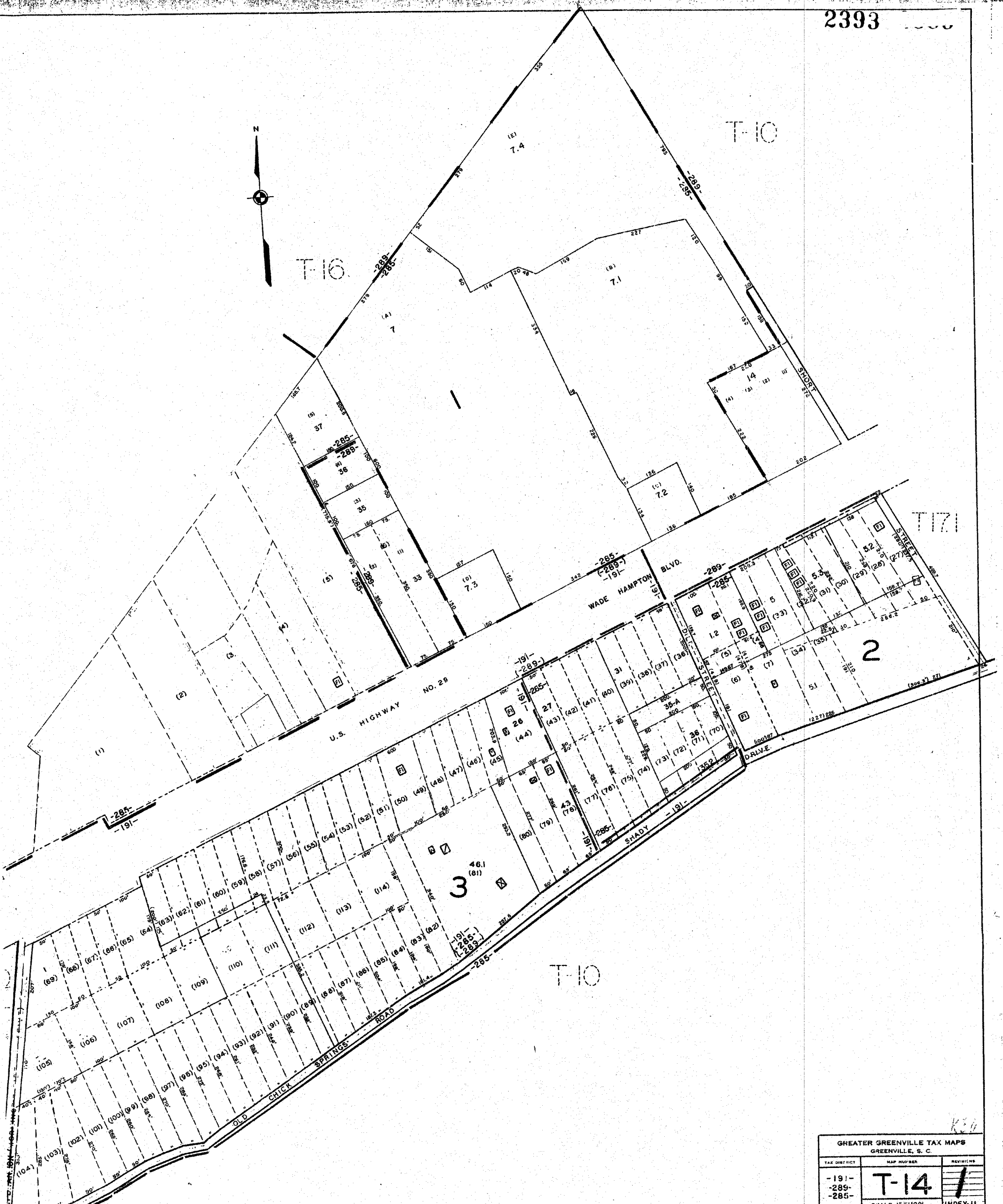
T-10.1



GREATER GREENVILLE TAX MAPS		
GREENVILLE, S. C.		
TAX DISTRICT	MAP NUMBER	REVISIONS
276 -284- (289)	T-13	1
SCALE 1" = 100'		INDEX-II
FOOTING MAPS AND E. GREENING COMPANY GREENSBORO, N. C.		

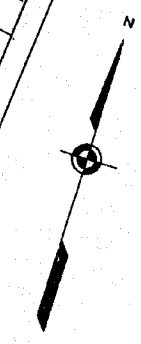
1630

2393



GREATER GREENVILLE TAX MAPS GREENVILLE, S. C.		
TAX DISTRICT	MAP NUMBER	REVISIONS
-191-	T-14	1
-285-		
-285-		
SCALE 1"=100'		INDEX 11

T-93



T-16

G.G.S.D.

T-13

U.S. Highway No. 29

T-13

F-29

GREATER GREENVILLE TAX MAPS GREENVILLE, S. C.		
TAX DISTRICT	MAP NUMBER	REVISIONS
-284- (289) 276	<b>T-15</b>	1
SCALE 1"=100'		INDEX-II
SOUTHERN MAPS AND ENGINEERS © 1974 GREENSBORO, N. C.		

2395



T-19

T-19

T-18.2

3

2

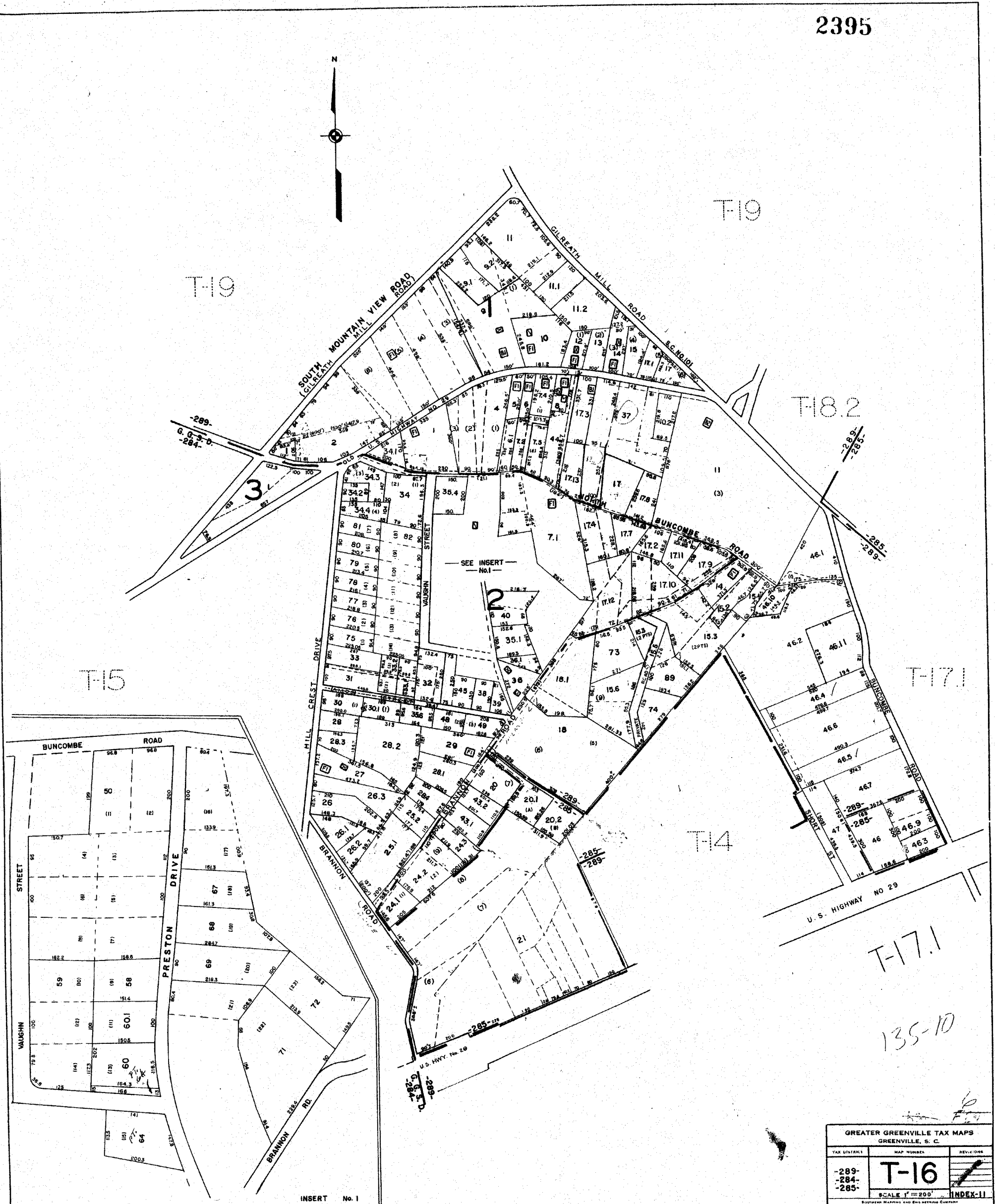
T-15

T-17.1

T-14

T-17.1

135-10



INSERT No. 1  
SCALE 1" = 100'

GREATER GREENVILLE TAX MAPS GREENVILLE, S. C.		
TAX DISTRICT	MAP NUMBER	REVISION
-289- -284- -285-	<b>T-16</b>	
SCALE 1" = 200'		INDEX-11
SOUTHERN MAPS AND ENGRAVING COMPANY GREENSBORO, N. C.		



T-18.2

T-16



G-6

G-11

K-30

GREATER GREENVILLE TAX MAPS GREENVILLE, S. C.		
TAX DISTRICT	MAP NUMBER	REVISION
285 -289-	T-17.1	1
SCALE 1" = 100'		INDEX-11
ENGINEERING AND SURVEYING COMPANY GREENSBORO, N. C.		



537.4

2397

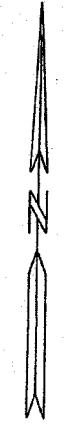
537.4



T 18.2

K30

GREENVILLE COUNTY TAX MAP		
GREENVILLE, S.C.		
TAX DISTRICT	MAP NUMBER	REVISIONS
-289-	T.18.1	/



T-10

T-18.1

G-10

T-16

G-10

U.S. HIGHWAY NO. 29

6  
K-30

GREATER GREENVILLE TAX MAPS GREENVILLE, S. C.		
TAX DISTRICT	MAP NUMBER	REVISIONS
285 289	<b>T-18.2</b>	
SCALE 1" = 300'		INDEX-11
SOUTHERN MAPS AND ENGINEERING COMPANY GREENSBORO, N. C.		



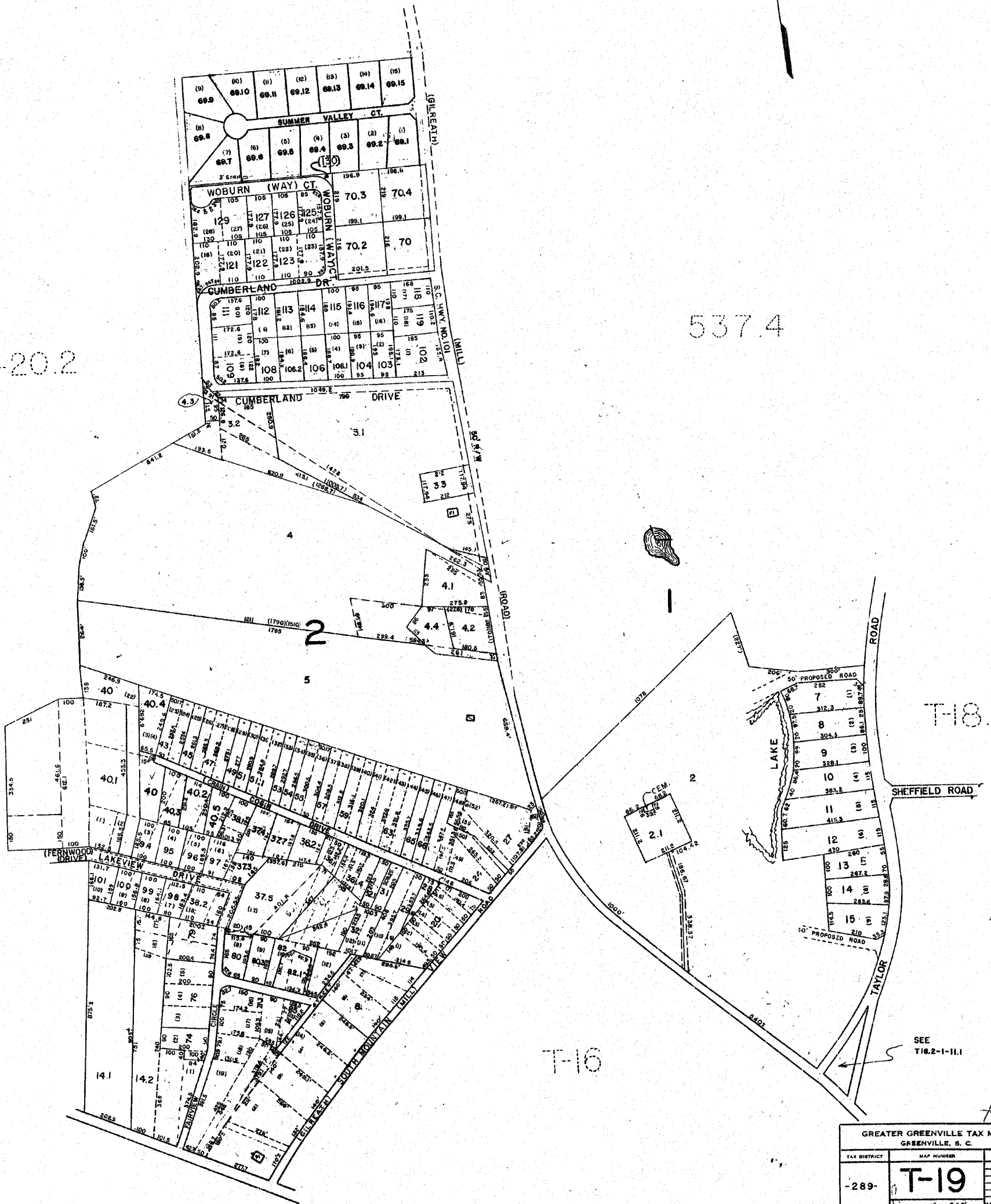
2399

T-20.2



T-20.2

537.4



GREATER GREENVILLE TAX MAPS		
GREENVILLE, S. C.		
TAX DISTRICT	MAP NUMBER	REVISIONS
-289-	T-19	1
SCALE 1" = 200'		INDEX-11

2400

537.6

537.6

537.4

T-20.1

N

537.4

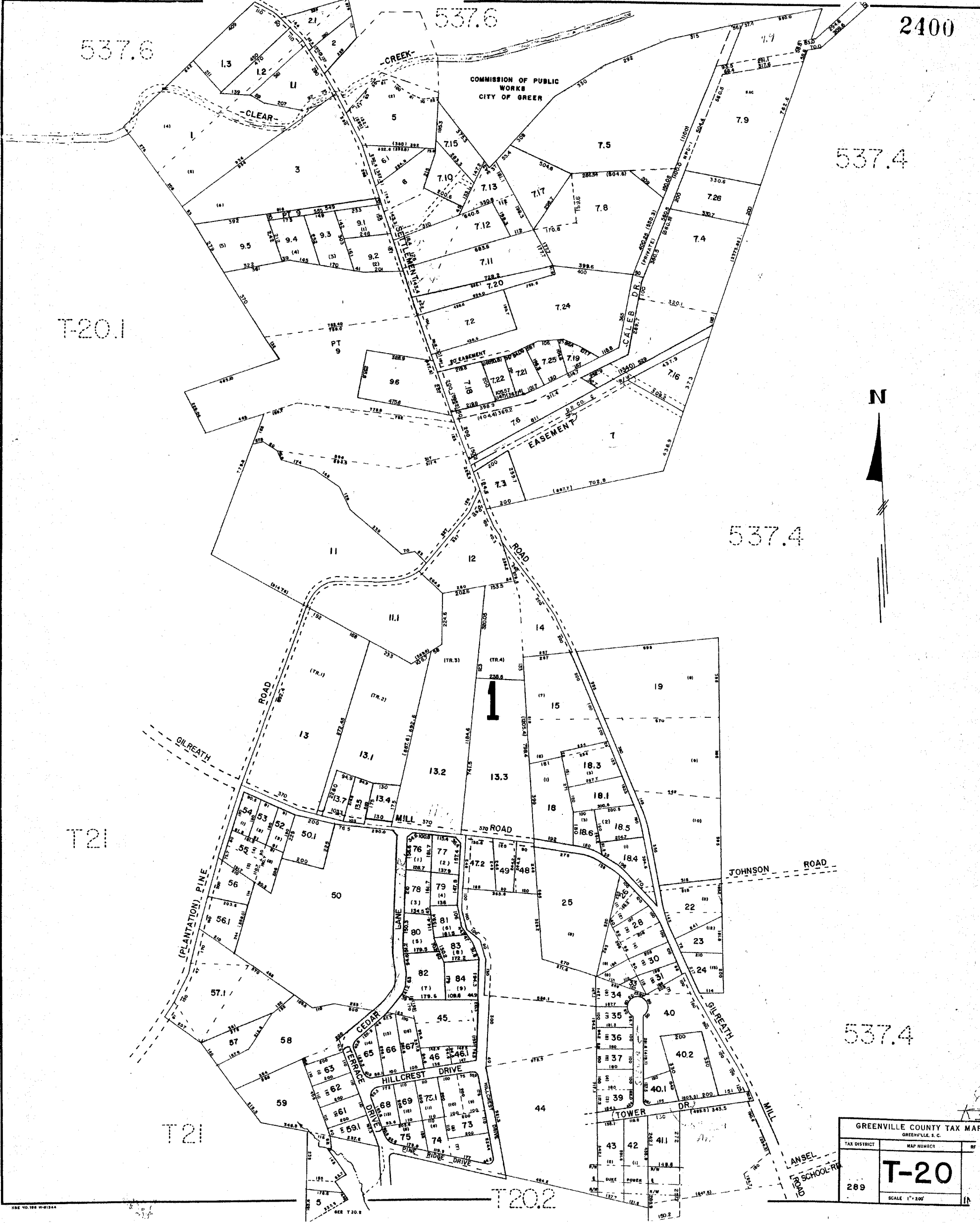
T21

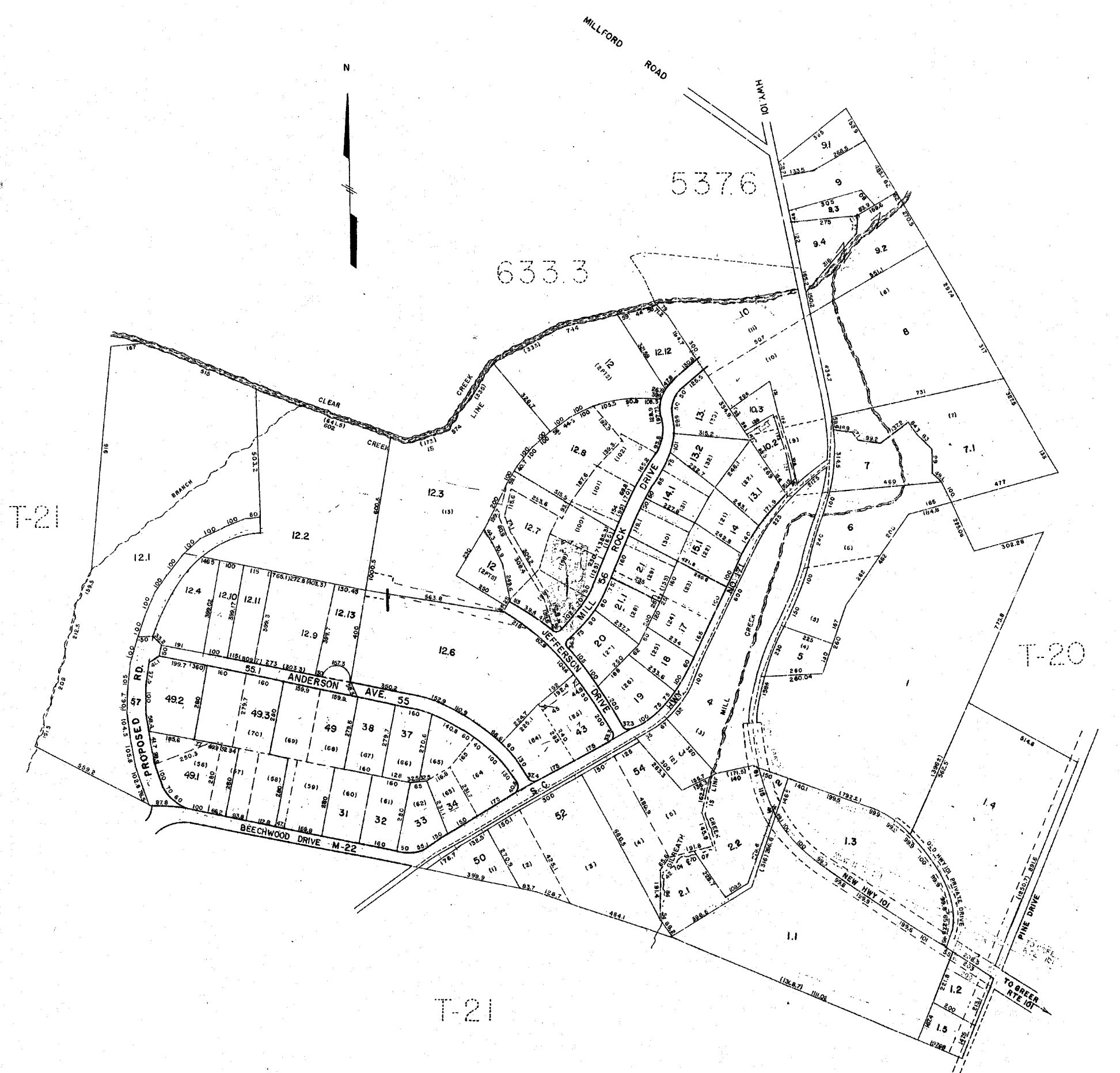
537.4

T21

T20.2

GREENVILLE COUNTY TAX MAPS		
GREENVILLE, S. C.		
TAX DISTRICT	MAP NUMBER	BY
289	T-20	
SCALE 1"=200'		





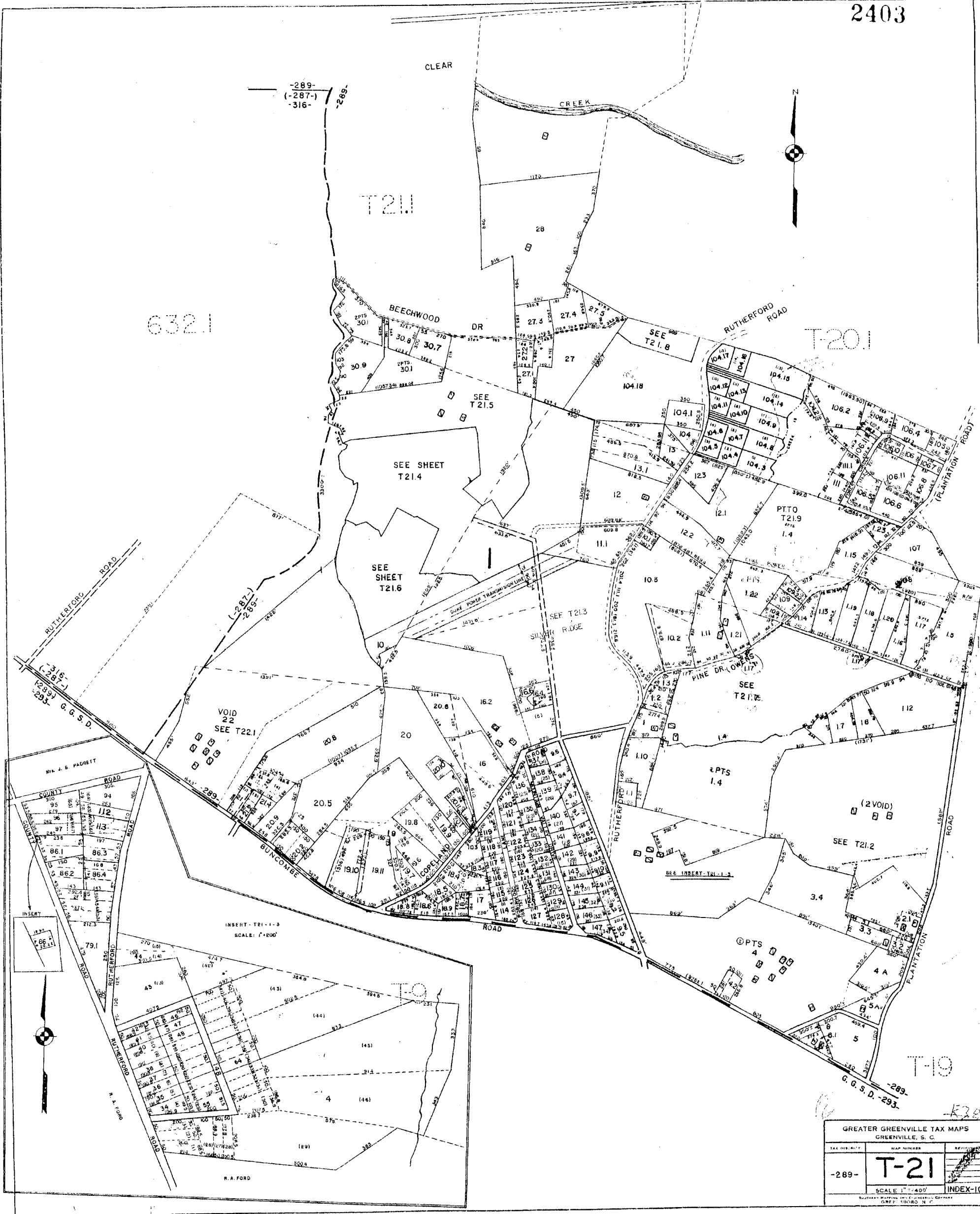
T-21

T-20

T-21

530

GREENVILLE COUNTY TAX MAPS		
GREENVILLE, S.C.		
TAX DISTRICT	MAP NUMBER	REVISIONS
-289-	T201	
SCALE 1" = 200'		INDEX-10



6321

T20.1

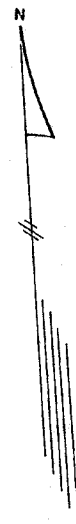
T-19

G. G. S. D.

INSERT

SCALE: 1"=200'

GREATER GREENVILLE TAX MAPS GREENVILLE, S. C.		
TAX DISTRICT	MAP NUMBER	REVISION
-289-	T-21	
SCALE 1"=2400'		INDEX-10



632.1

T21

-289-

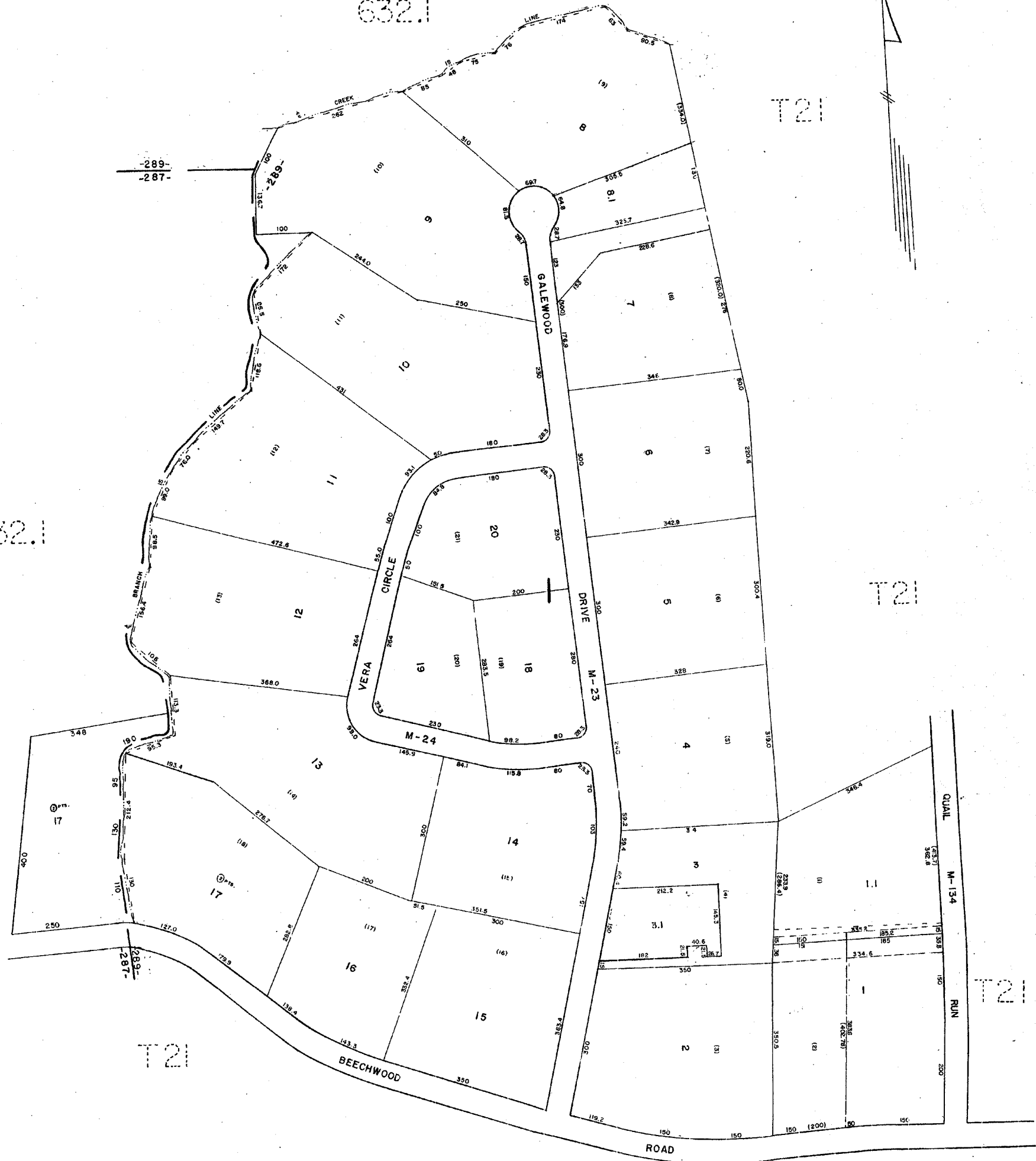
-287-

632.1

T21

T21

T21



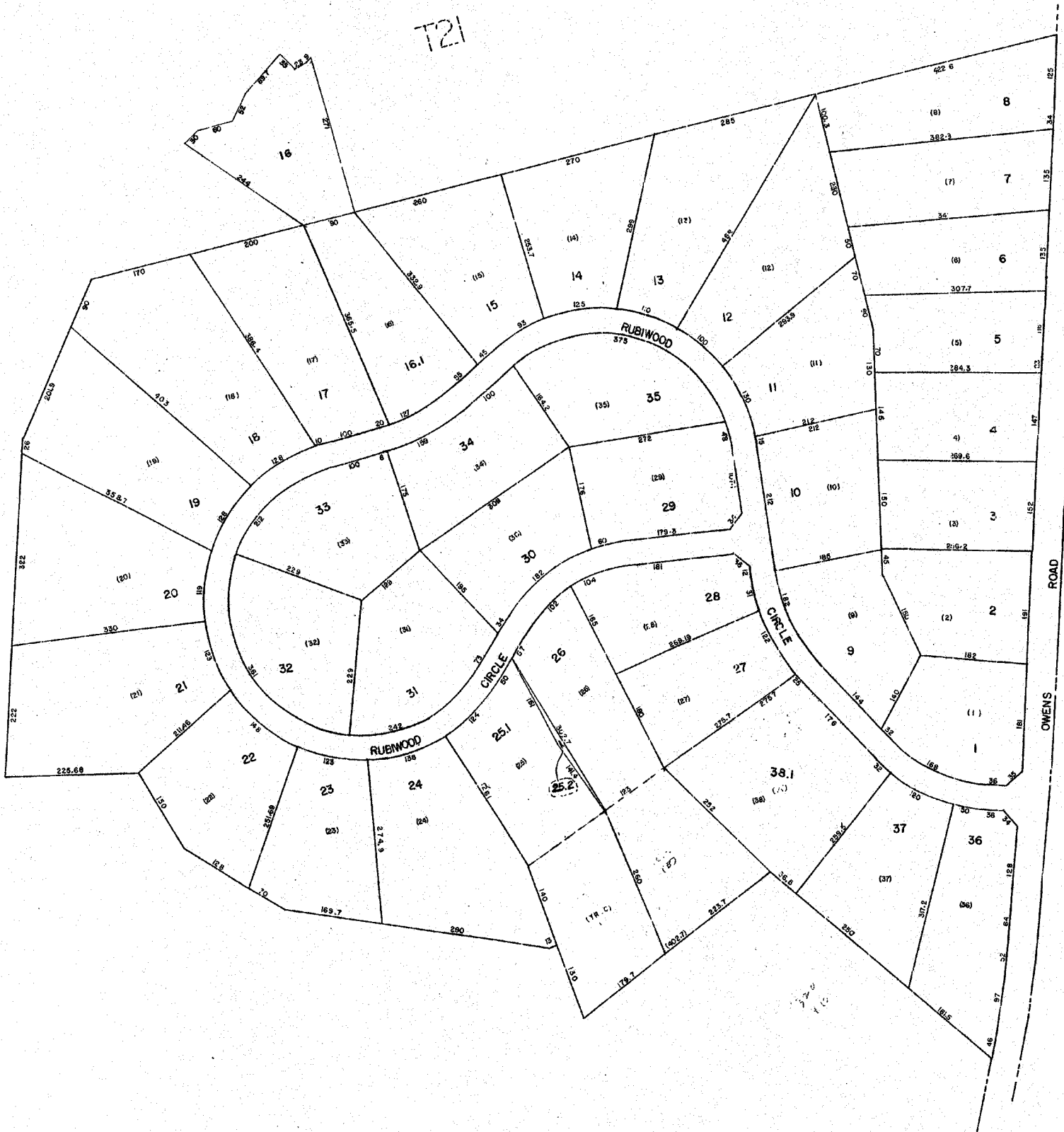
E23

GREENVILLE COUNTY TAX MAPS GREENVILLE, S. C.		
TAX DISTRICT	MAP NUMBER	REVISIONS
-289-	T21.1	
SCALE 1"=100'		INDEX-10

2405

T21

T21



T10

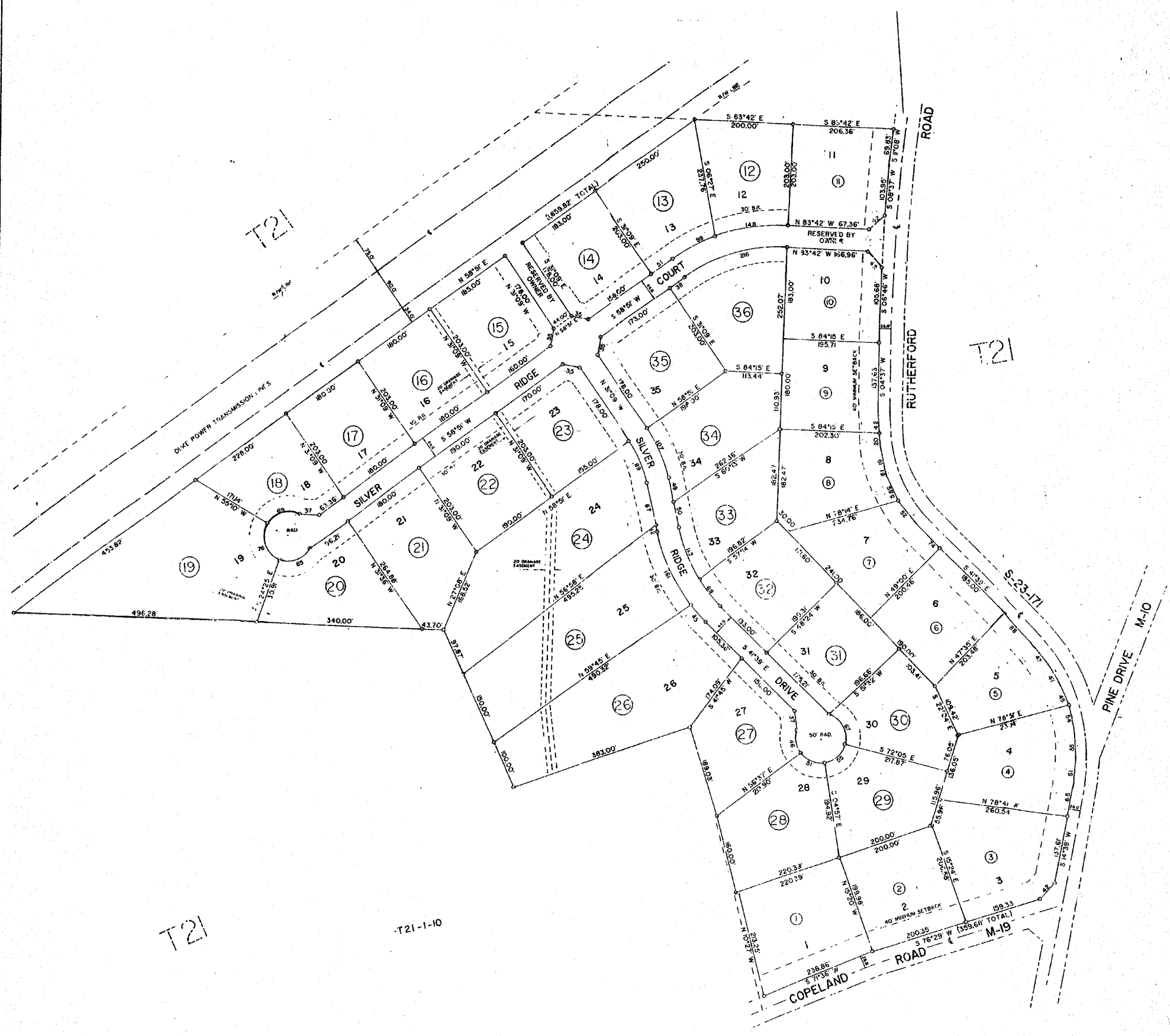
T21

MOUNTAIN MEADOWS K30,

GREENVILLE COUNTY TAX MAPS  
GREENVILLE, S. C.

TAX DISTRICT	MAP NUMBER	REVISIONS
289	T21.2	INDEX-10

SCALE = 100'



T21

T21-1-10

SILVER RIDGE K30

GREENVILLE COUNTY TAX MAPS  
GREENVILLE, S. C.

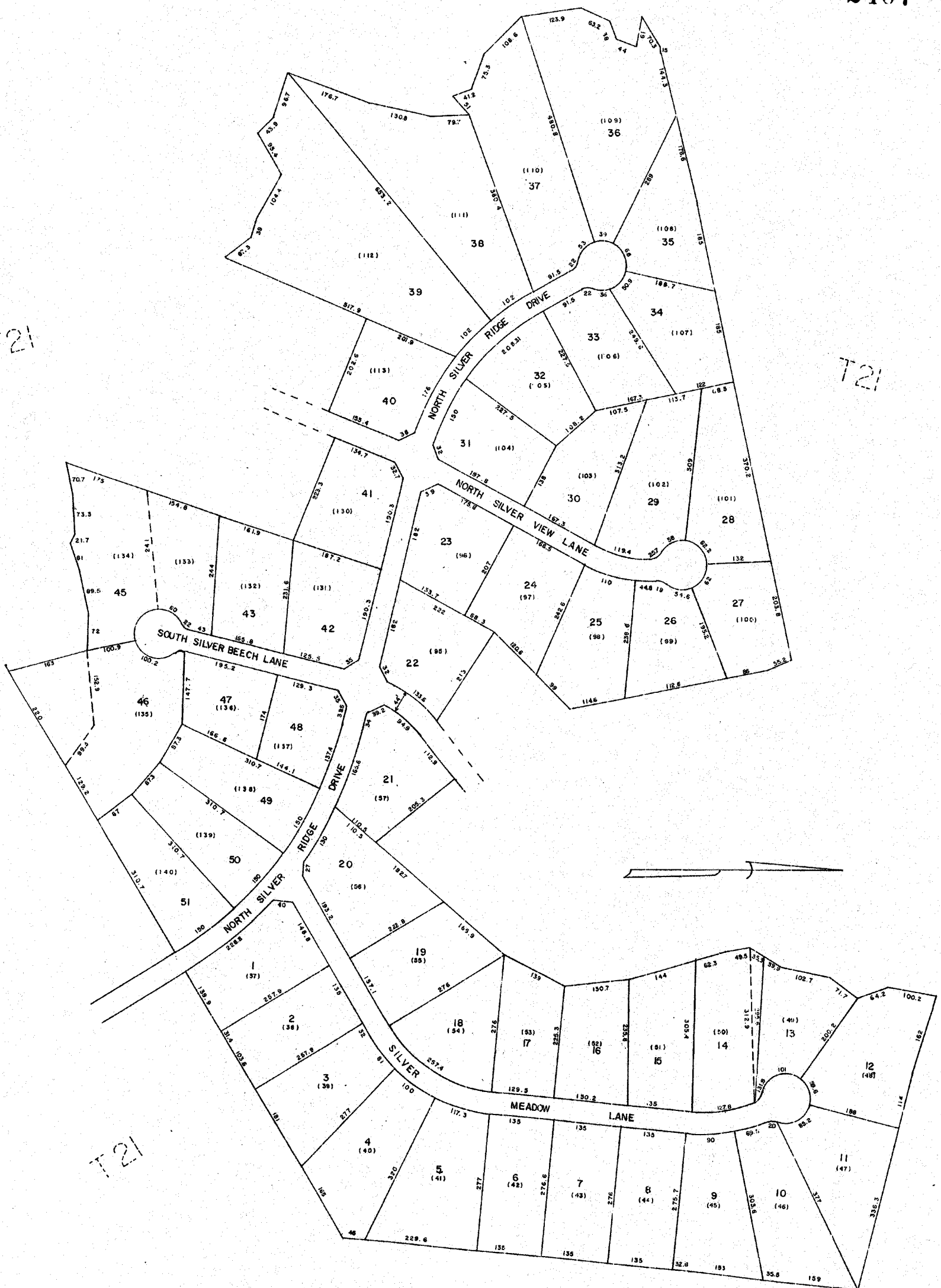
TAX DISTRICT	MAP NUMBER	REVISIONS
	T21.3	
-289-	SCALE 1" = 100'	TO INDEX

2407

T21

T21

T21

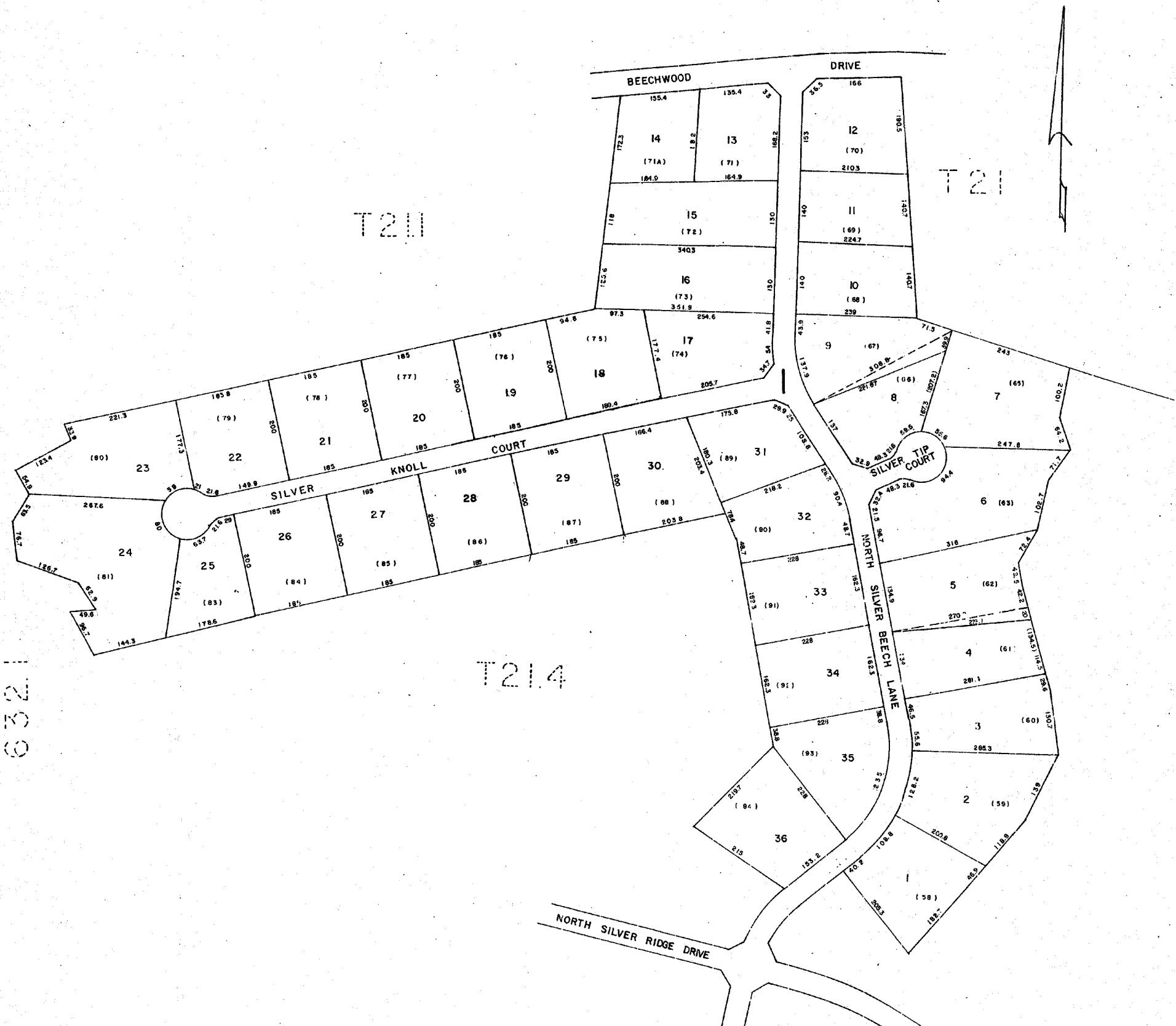


SILVER RIDGE SHT 1 & 2 PH. 1 & 11  
 GREENVILLE COUNTY TAX MAPS  
 GREENVILLE, S. C.

OUT OF  
 T21-1-10  
 19-T-32 & 33

TAX DISTRICT	MAP NUMBER	REVISIONS
	T214	
SCALE 1" = 100'		INDEX-10



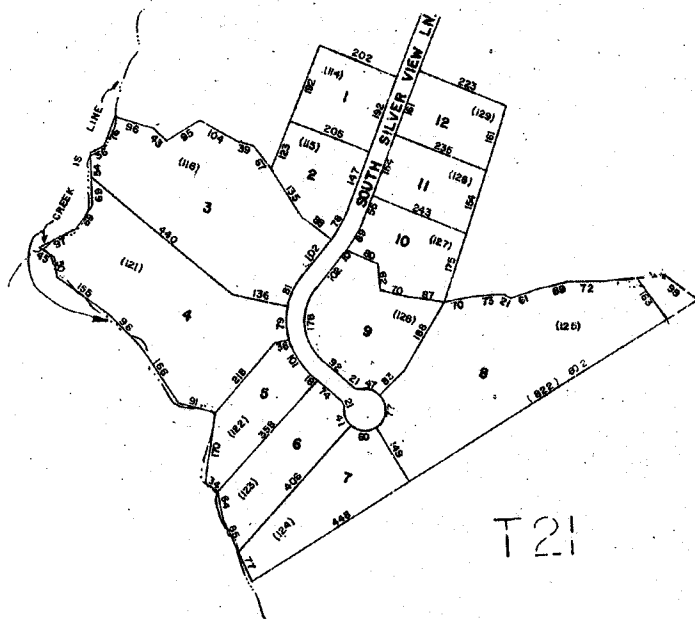


632.1

SILVER RIDGE SHEET I, II PHASE IIA		
GREENVILLE COUNTY TAX MAPS		
GREENVILLE, S. C.		
TAX DISTRICT	MAP NUMBER	REVISIONS
	T21.5	
- 289 -	SCALE 1" = 100'	INDEX-10

2409

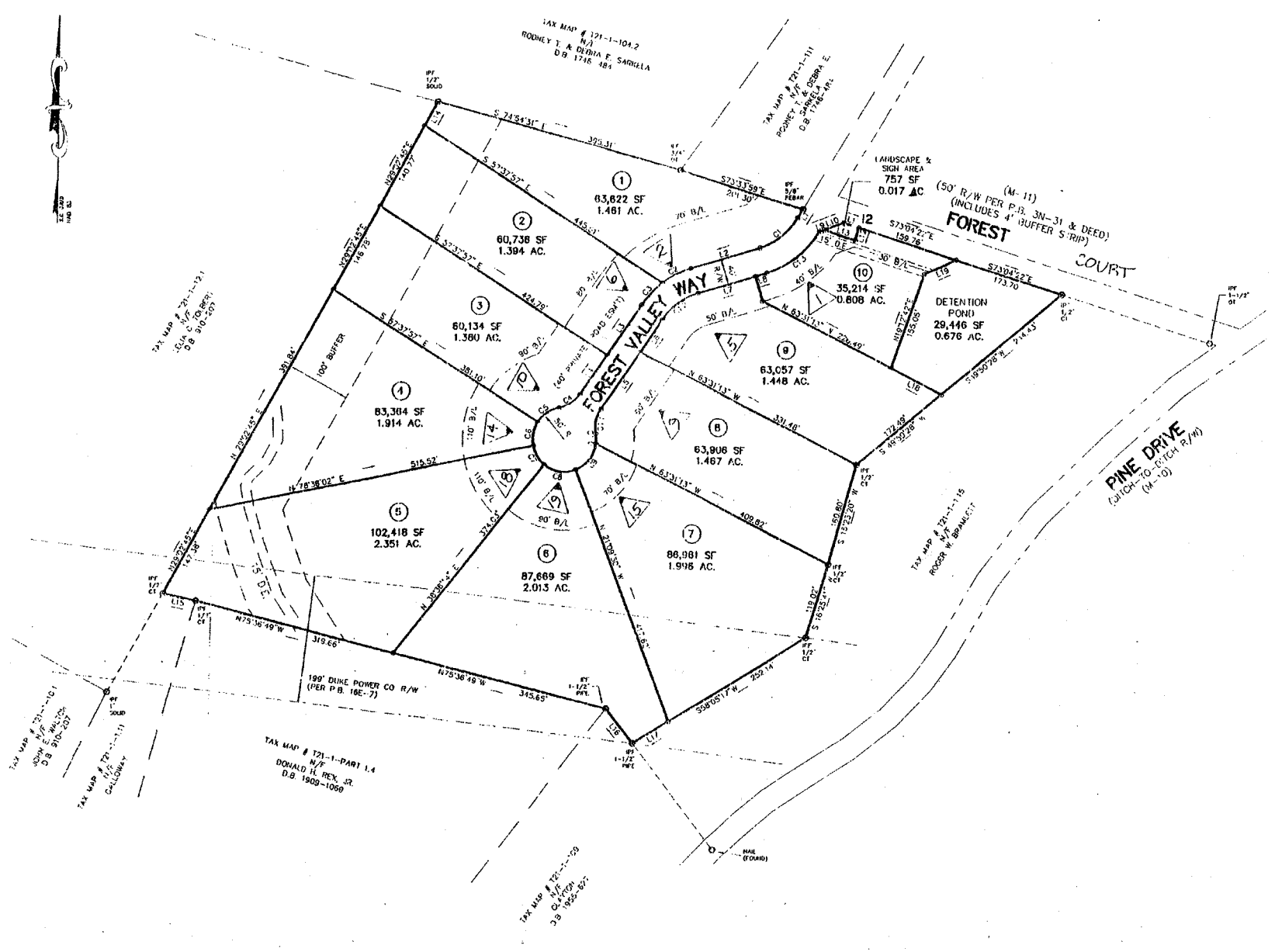
T21.4



632.1

T21

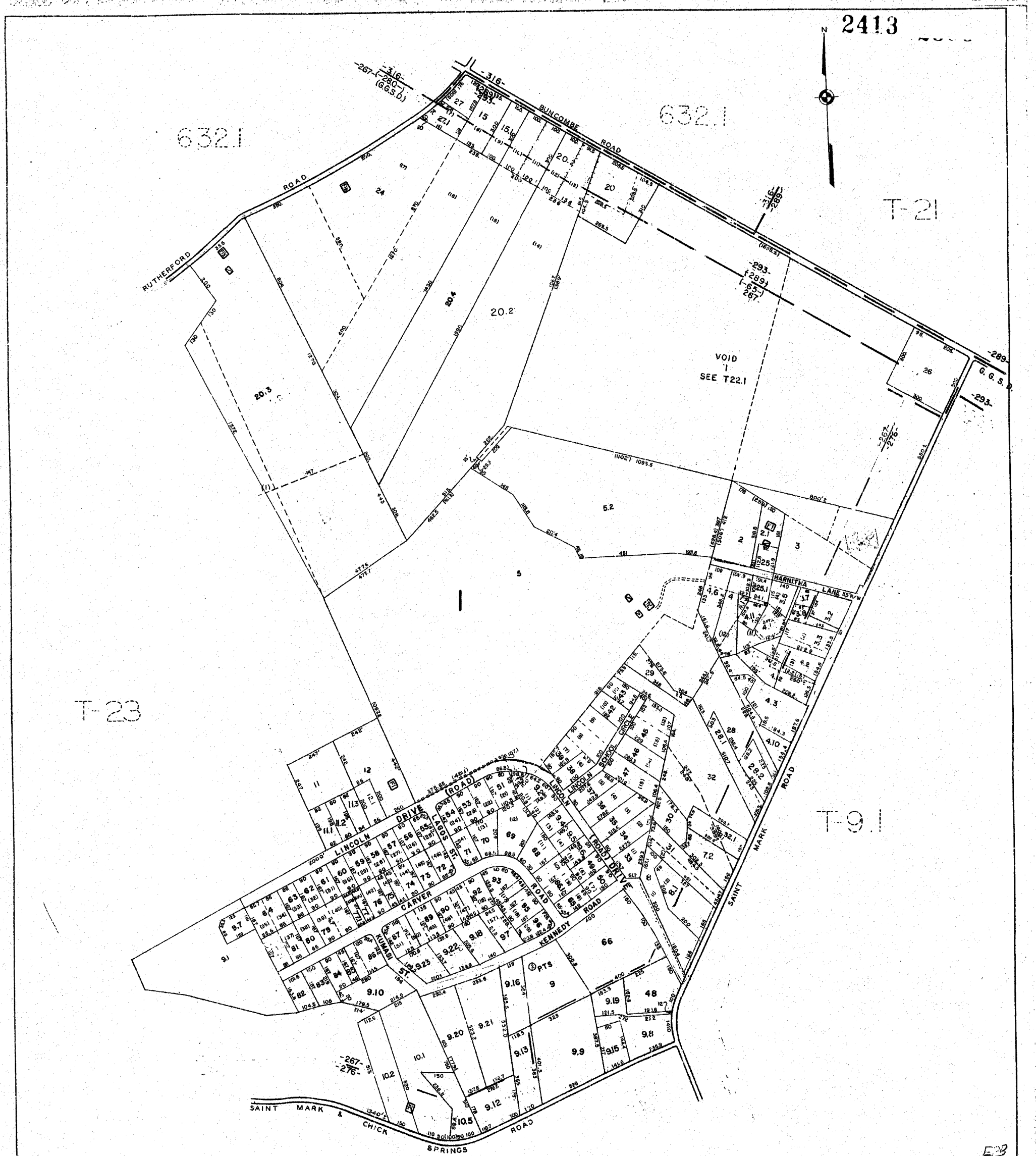
SILVER RIDGE PH. II B		
GREENVILLE COUNTY TAX MAPS		
GREENVILLE, S. C.		
TAX DISTRICT	MAP NUMBER	REVISIONS
-269-	T21.6	
SCALE 1" = 50'		INDEX - 10



LEGAL LOT NO. & TAX LOT NO. SAME

FOREST COURT EST.

GREENVILLE COUNTY TAX MAPS		
GREENVILLE, S. C.		
TAX DISTRICT	MAP NUMBER	REVISIONS
289	T21.9	10
SCALE 1" = 100'		



T-23

T-25

T-24

2413

632.1

632.1

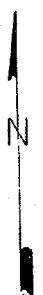
T-21

T-21

GREATER GREENVILLE TAX MAPS  
GREENVILLE, S. C.

TAX DISTRICT	MAP NUMBER	REVISED
(267) (268) (278) (286) (289)	<b>T-22</b>	1/10/02
SCALE 1"=200'		X-11

E-3

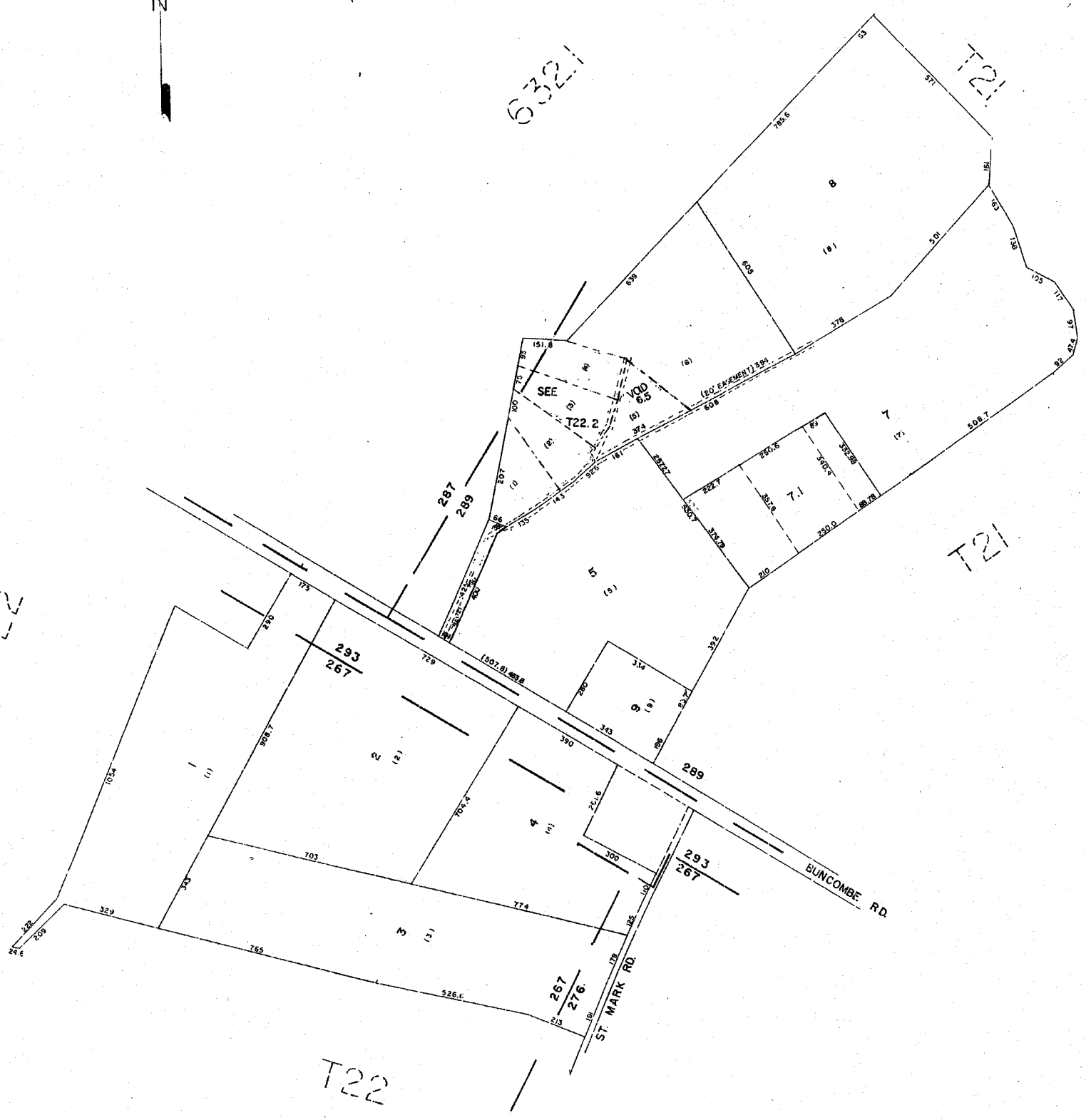


6321

T22

T21

T22



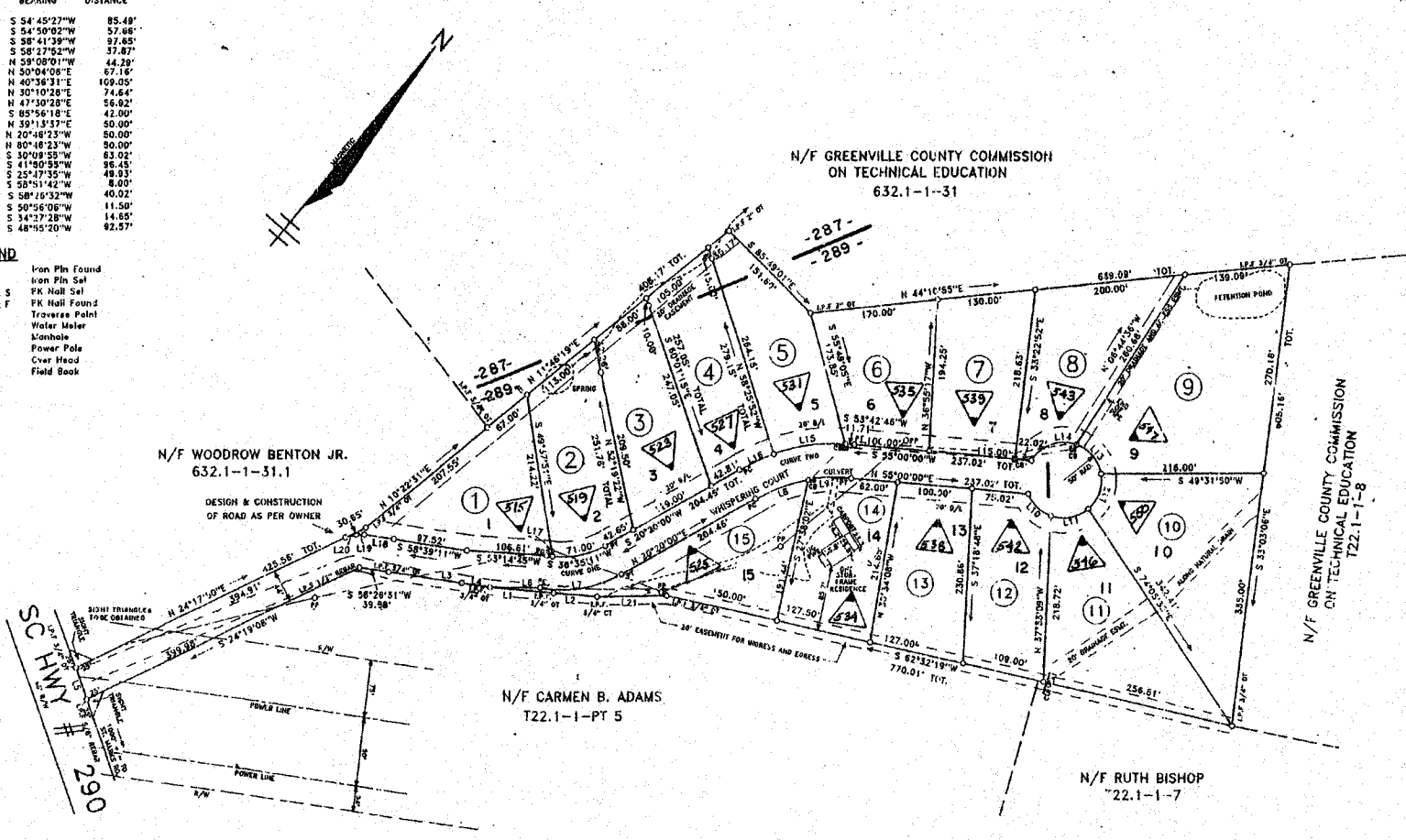
E13

GREENVILLE COUNTY TAX MAPS		
GREYVILLE, S. C.		
TAX DISTRICT	MAP NUMBER	REVISIONS
-267-	<b>T22.1</b>	INDEX 10 & 11
-276-		
-287-		
-289-		
-293-		
SCALE 1" = 200'		

COURSE	BEARING	DISTANCE
L1	S 54°45'27"W	85.49'
L2	S 54°50'02"W	57.88'
L3	S 58°41'39"W	92.85'
L4	S 58°27'52"W	37.87'
L5	N 59°08'01"W	44.29'
L6	N 50°04'08"E	87.18'
L7	N 40°38'31"E	109.05'
L8	N 30°10'28"E	74.64'
L9	N 47°02'28"E	56.92'
L10	S 85°56'18"E	42.00'
L11	N 39°13'57"E	50.00'
L12	N 20°48'02"W	50.00'
L13	N 80°48'23"W	50.00'
L14	S 30°09'55"W	83.02'
L15	S 41°00'53"W	95.45'
L16	S 25°47'35"W	49.83'
L17	S 58°51'42"W	8.00'
L18	S 58°16'52"W	40.02'
L19	S 50°56'06"W	11.50'
L20	S 34°27'28"W	14.85'
L2	S 48°10'20"W	92.57'

**LEGEND**

I.P.F.	Iron Pin Found
I.P.S.	Iron Pin Set
PK NAIL S	PK Nail Set
PK NAIL F	PK Nail Found
PL	Traverse Point
WM	Water Meter
MI	Manhole
PP	Power Pole
CH	Cover Head
FB	Field Book

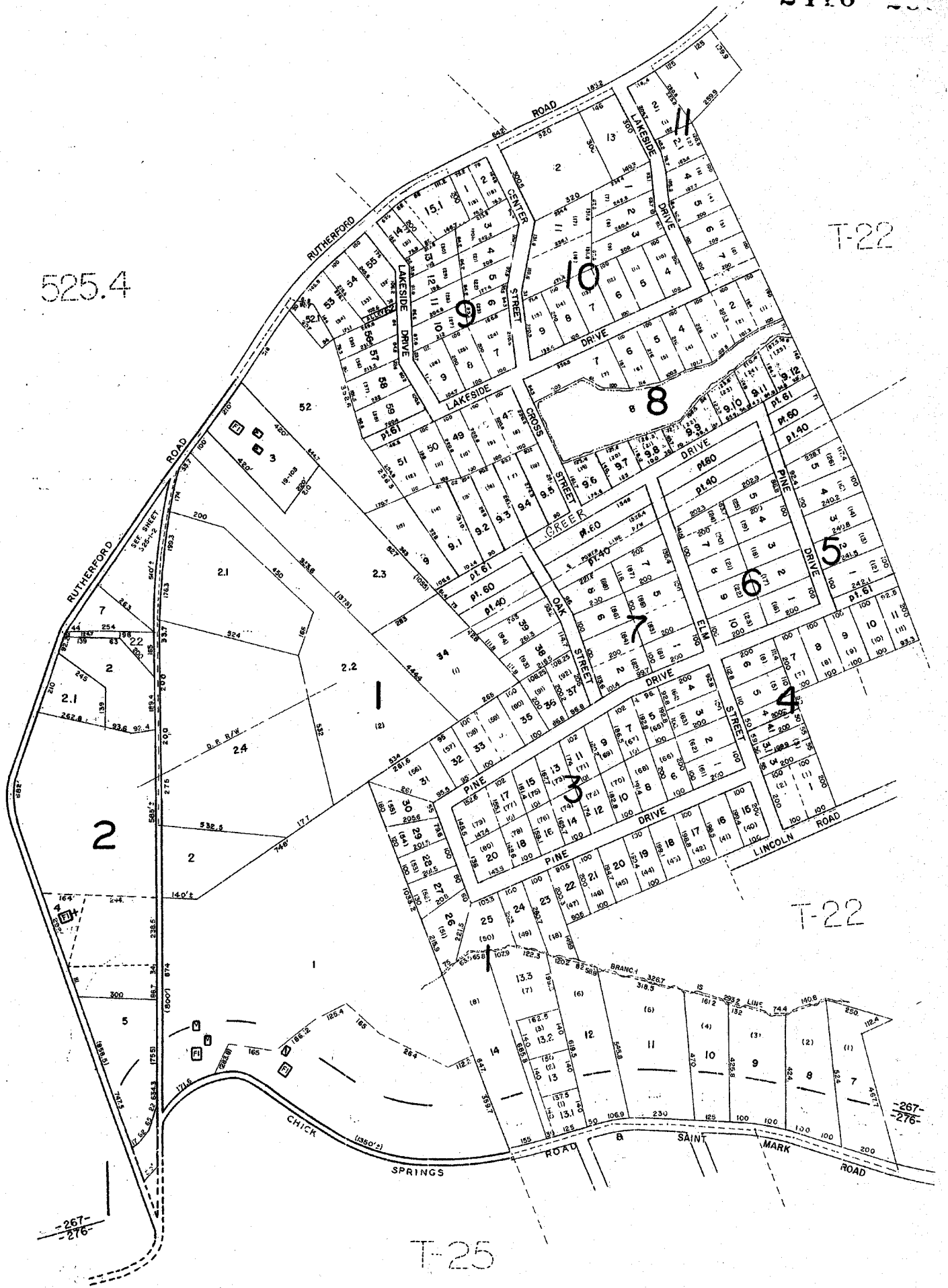


KRISTINS MEADOW		
GREENVILLE COUNTY TAX MAPS		
GREENVILLE, S. C.		
TAX DISTRICT	MAP NUMBER	REVISIONS
287 289	T22.2	
SCALE 1" = 100'		INDEX-101



525.4

525.4



T-22

T-22

T-25

E23

GREATER GREENVILLE TAX MAPS GREENVILLE, S. C.		
TAX DISTRICT	MAP NUMBER	REVISIONS
(65) 267 276	<b>T-23</b>	
SCALE 1" = 100' INDEX-II		
<small>SOUTHERN MAPPING AND ENGINEERING COMPANY GREENSBORO, N. C.</small>		

2417

T-22

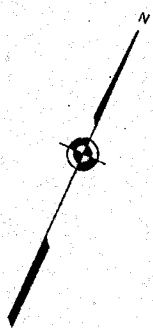
T-25

T-25

T-9

T-26

T-8



ENORE RIVER

ENORE RIVER

ROCKCREST WOODS

TYRE CREEK

CHICK SPRINGS ROAD

MCCONNELL ROAD

MCCONNELL RD.

MARK ROAD

PRIVATE DR.

SAINT

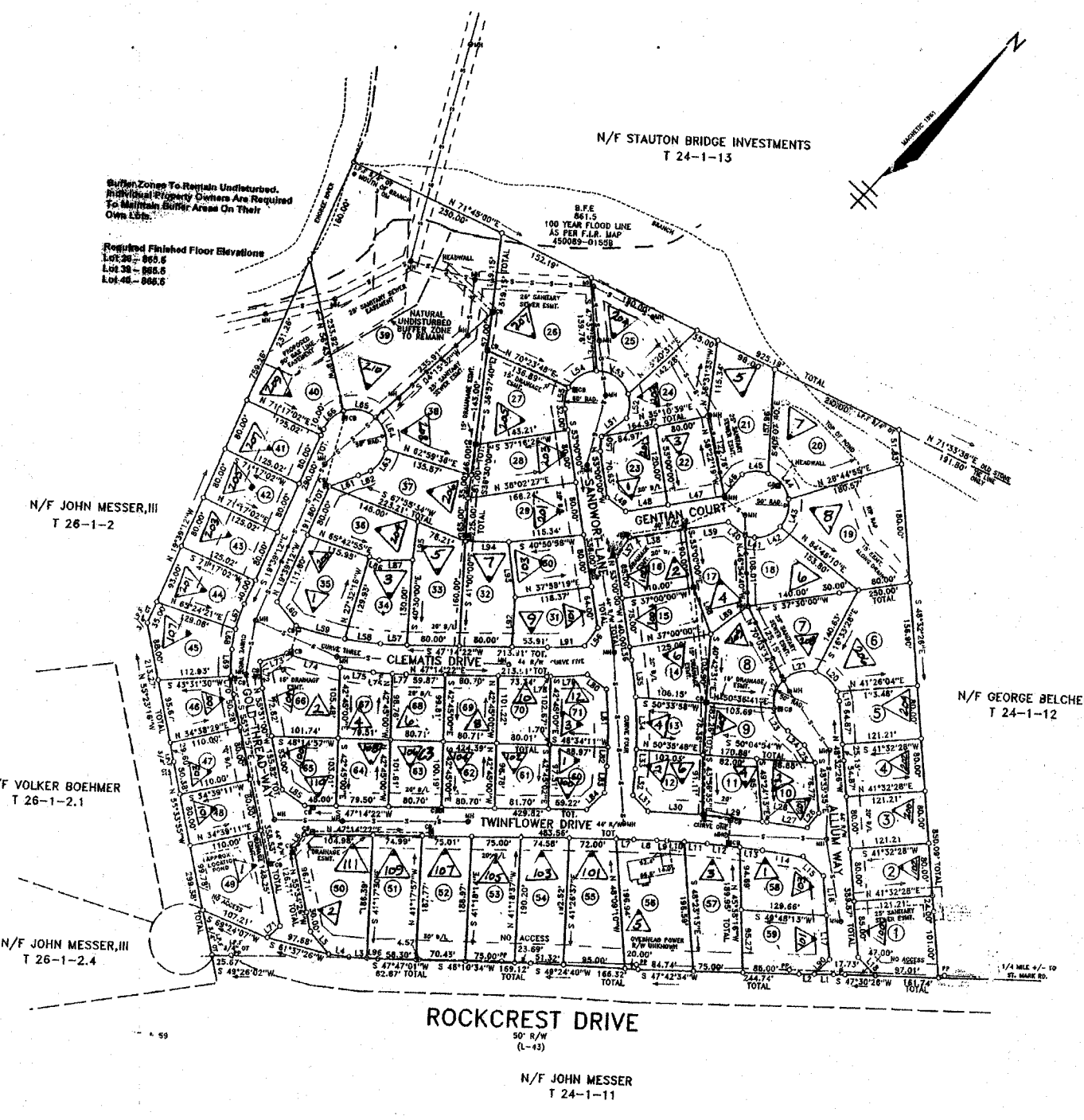
ROCKCREST CIRCLE

ROCKCREST DR.

GREATER GREENVILLE TAX MAPS GREENVILLE, S. C.		
TAX DISTRICT	MAP NUMBER	SECTION
276	T-24	INDEX-II
SCALE 1" = 200'		

E23





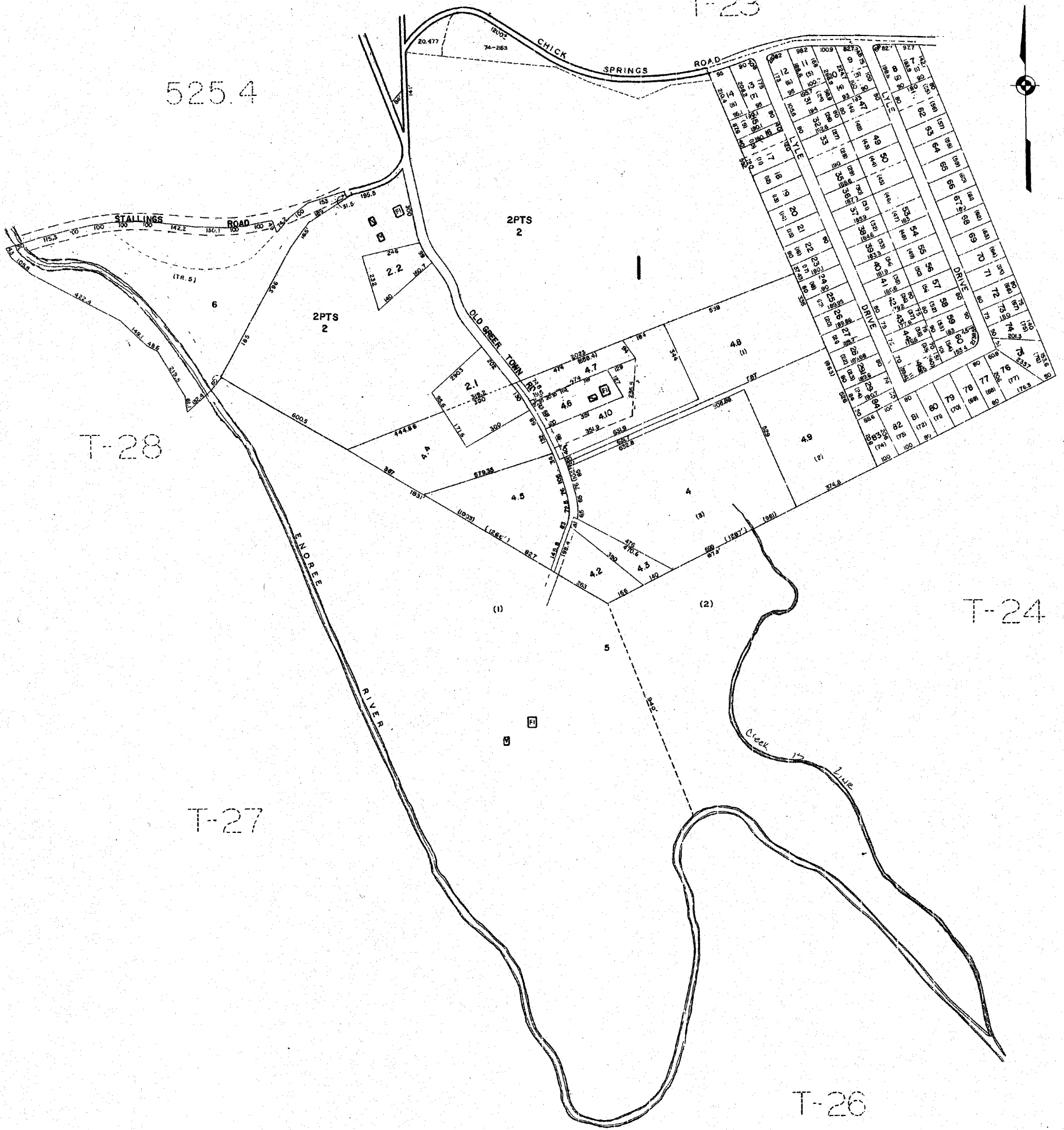
COURSE	BEARING
L1	S 48°15'41"W
L2	S 48°15'41"W
L3	S 50°09'33"W
L4	S 54°54'42"W
L5	N 83°33'36"W
L6	N 47°14'22"E
L7	N 11°14'19"W
L8	N 47°52'35"E
L9	N 48°47'02"E
L10	N 48°32'46"E
L11	N 58°49'19"E
L12	N 52°20'28"E
L13	N 83°54'28"E
L14	N 84°23'35"E
L15	N 59°12'00"E
L16	S 48°31'37"E
L17	S 48°31'37"E
L18	N 82°03'43"W
L19	N 57°12'41"W
L20	S 87°40'24"W
L21	S 31°13'45"W
L22	S 25°30'52"E
L23	S 78°50'11"E
L24	N 88°48'18"E
L25	S 76°01'44"E
L26	S 00°51'21"E
L27	S 54°23'39"W
L28	S 54°18'51"W
L29	S 32°20'02"W
L30	S 49°38'14"W
L31	N 87°30'02"W
L32	N 38°30'00"W
L33	N 40°45'09"W
L34	N 45°10'12"W
L35	N 50°42'03"W
L36	N 35°00'00"W
L37	N 08°00'00"W
L38	N 37°00'00"E
L39	N 37°00'00"E
L40	N 84°28'47"E
L41	N 58°49'42"E
L42	N 25°11'39"E
L43	N 27°24'25"W
L44	N 83°00'00"W
L45	S 43°25'19"W
L46	S 04°47'40"E
L47	S 37°00'00"W
L48	S 37°00'00"W
L49	S 82°00'00"W
L50	N 58°48'58"W
L51	N 09°57'25"E
L52	N 39°29'03"W
L53	S 81°00'00"W
L54	S 14°08'45"W
L55	S 34°00'37"E
L56	S 07°51'31"E
L57	S 48°18'45"W
L58	S 54°13'24"W
L59	S 81°01'50"W
L60	N 82°45'45"W
L61	N 25°24'12"E
L62	N 26°11'07"E
L63	N 08°55'07"W
L64	N 82°28'48"W
L65	S 57°30'11"W
L66	S 05°55'39"W
L67	S 24°49'21"E
L68	S 33°58'38"E
L69	S 43°07'38"E
L70	S 51°50'00"E
L71	S 04°47'40"W
L72	N 49°02'12"W
L73	N 28°44'31"E
L74	N 80°58'48"E
L75	N 54°27'35"E
L76	N 50°39'11"E
L77	N 48°14'32"E
L78	N 48°52'37"E
L79	N 43°35'18"E
L80	N 83°27'01"E
L81	S 43°51'50"E
L82	S 40°46'10"E
L83	S 39°30'00"E
L84	S 02°50'28"W
L85	S 81°12'52"W
L86	N 69°42'55"E
L87	N 45°55'22"E
L88	S 84°18'38"E
L89	N 08°47'28"E
L90	S 01°38'32"W
L91	S 41°32'28"W
L92	N 40°45'00"W
L93	N 50°18'49"W
L94	S 47°13'21"W
L95	S 36°12'29"E
L96	S 50°00'33"W

WILDFLOWERS MEADOWS		
GREENVILLE COUNTY TAX MAPS		
GREENVILLE, S. C.		
TAX DISTRICT	MAP NUMBER	REVISIONS
	T24.1	
276	SCALE 1-100	11

2419

T-23

525.4



T-28

T-24

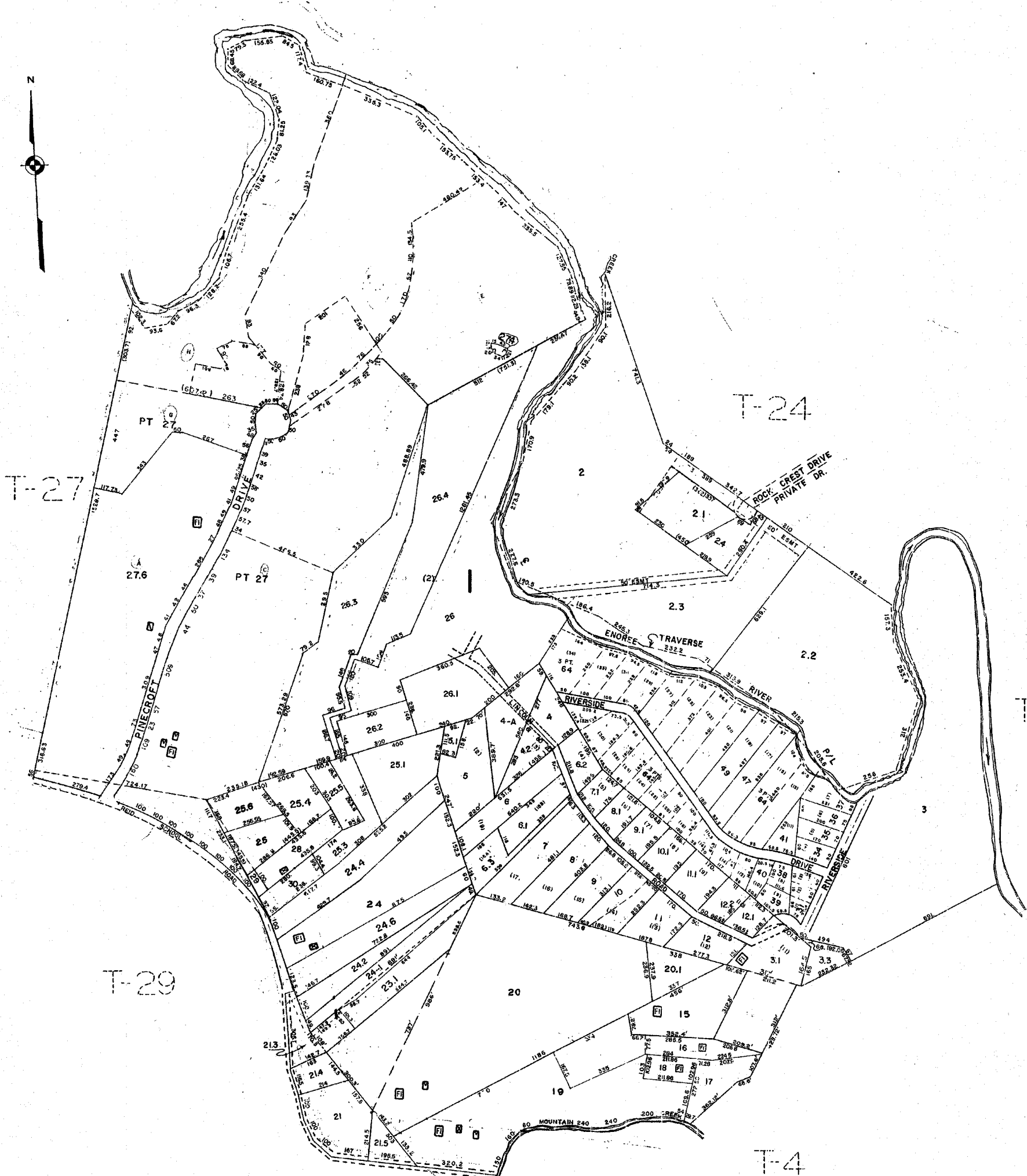
T-27

T-26

E13

GREATER GREENVILLE TAX MAPS GREENVILLE, S. C.		
TAX DISTRICT	MAP NUMBER	REVISIONS
276	<b>T-25</b>	
SCALE 1" = 200'		INDEX-II
SOUTHERN MAPPING AND ENGINEERING COMPANY GREENSBORO, N. C.		

T-25



T-8

T-29

T-4

GREATER GREENVILLE TAX MAPS GREENVILLE, S. C.		
TAX DISTRICT	MAP NUMBER	REVISIONS
-276-	<b>T-26</b>	
SCALE 1" = 200'		INDEX-11
SOUTHERN MAPING AND ENGINEERING COMPANY GREENSBORO, N. C.		

6/5/50

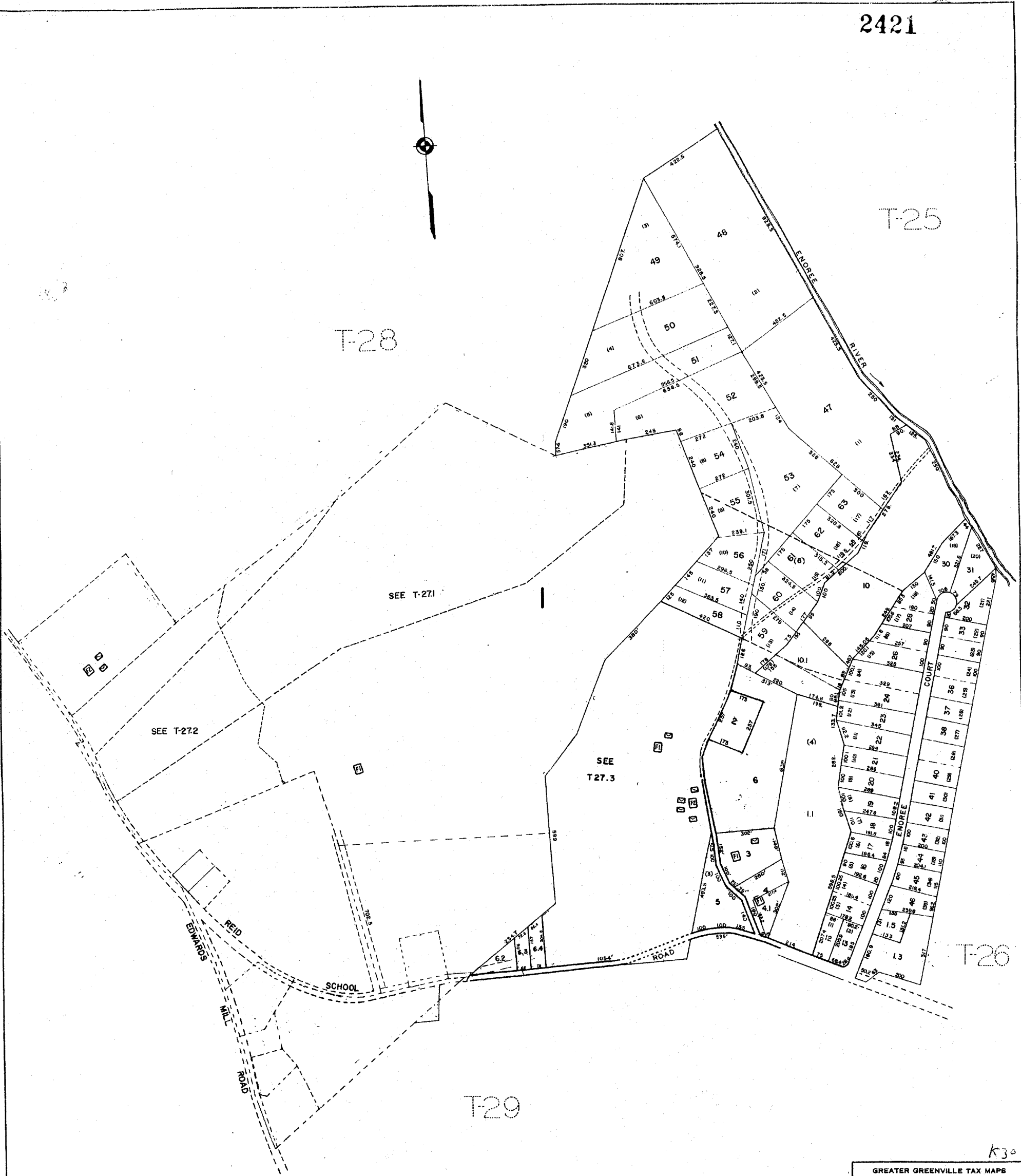
2421

T-25

T-28

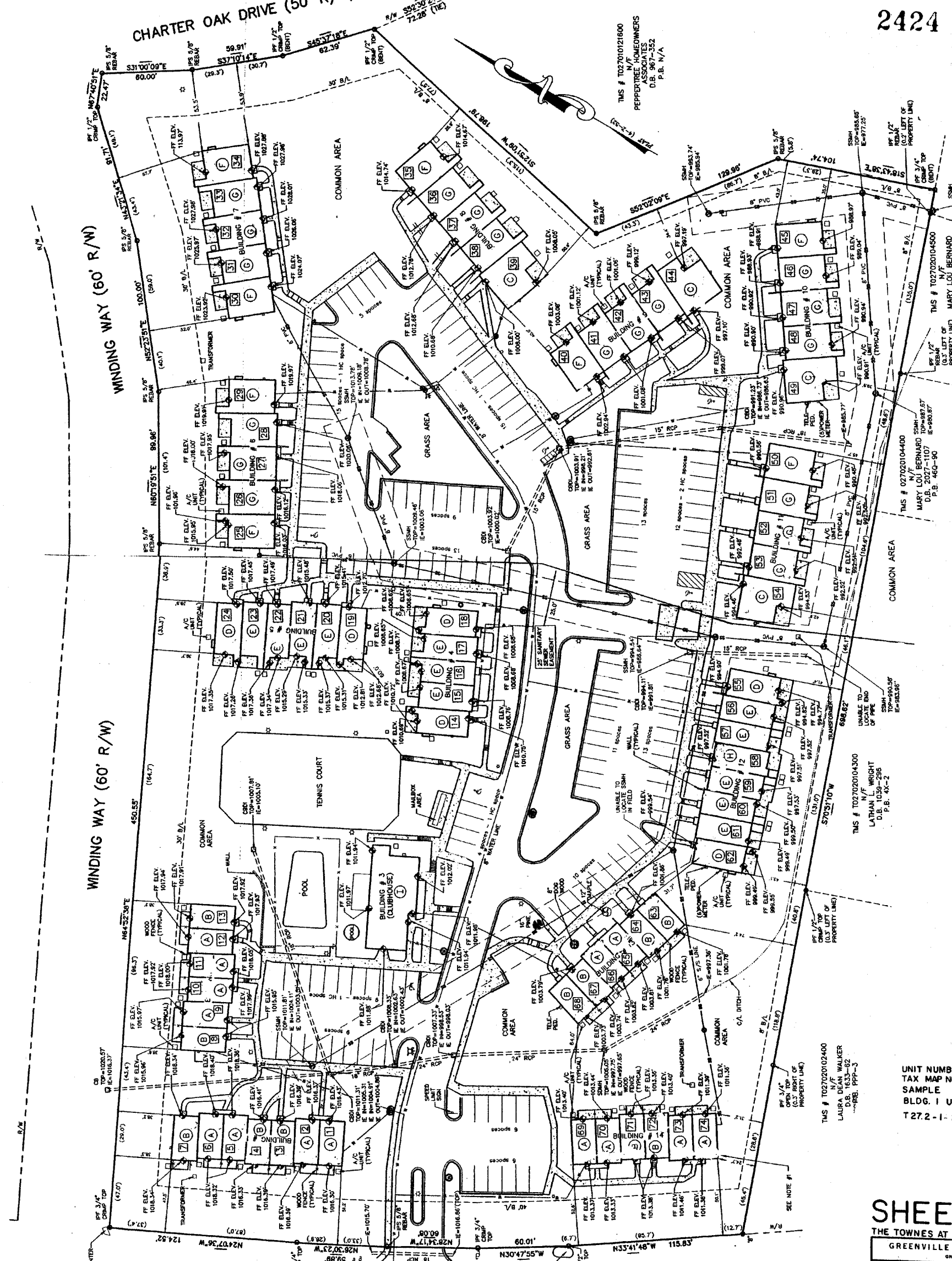
T-26

T-29



K30

GREATER GREENVILLE TAX MAPS GREENVILLE, S. C.		
TAX DISTRICT	MAP NUMBER	REVISIONS
1	T-27	1
276	SCALE 1" = 200'	INDEX-II
SOUTHERN SURVEY AND ENGINEERING COMPANY GREENSBORO, N. C.		



WINDING WAY (60' R/W)

WINDING WAY (60' R/W)

REID SCHOOL ROAD (66' R/W)

TMS # T027010121600  
 N/PEPPERIDGE ASSOCIATES  
 D.B. 967-352  
 P.B. N/A

TMS # T027020104500  
 N/PEPPERIDGE ASSOCIATES  
 D.B. 967-352  
 P.B. N/A

TMS # 027020104400  
 MARY LOU BERNARD SMH  
 D.B. 2027-1107  
 P.B. 460-90

TMS # T027020104300  
 LATHAN WRIGHT  
 D.B. 1039-288  
 P.B. 4X-2

TMS # T027020102400  
 N/LAURA DEAN WALKER  
 D.B. 1633-02  
 P.B. PPP-3

UNIT NUMBER SAME AS  
 TAX MAP NUMBER  
 SAMPLE  
 BLDG. 1 UNIT-1  
 T27.2-1-23.1

# SHEET-2

THE TOWNES AT EDWARDS MILL  
 GREENVILLE COUNTY TAX MAPS  
 GREENVILLE, S.C.

TAX DISTRICT	MAP NUMBER	REVISIONS
276	T27.2	(11)

SCALE 1-40

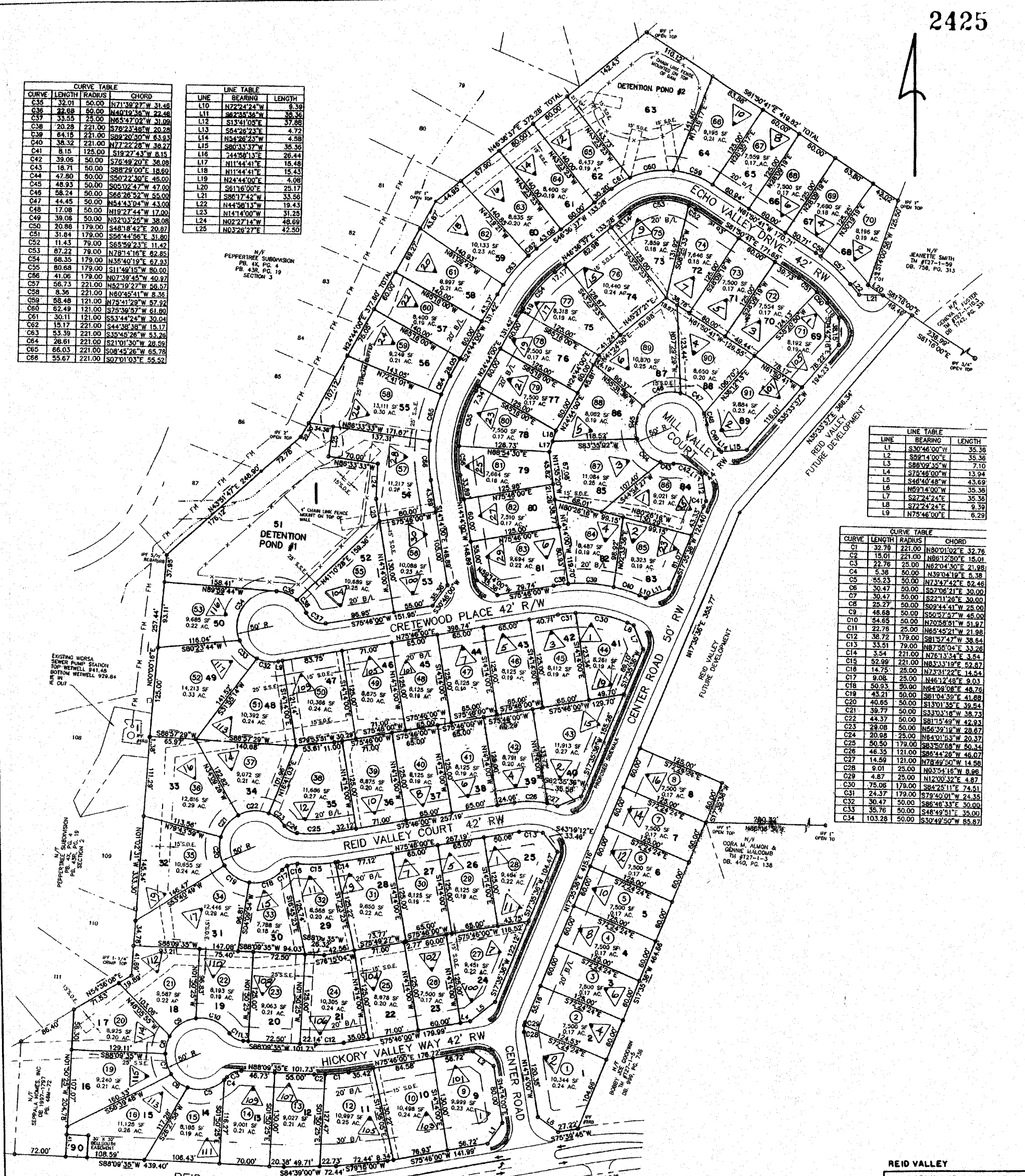
CURVE	LENGTH	RADIUS	CHORD
C35	32.01	50.00	N71°39'27"W 31.48
C36	22.08	50.00	N40°19'36"W 22.48
C37	33.55	25.00	N65°47'02"W 31.08
C38	20.28	221.00	S78°23'48"W 20.28
C39	64.15	221.00	S82°20'30"W 63.93
C40	36.32	221.00	N77°22'28"W 36.27
C41	8.15	125.00	S19°22'43"W 8.15
C42	39.06	50.00	S76°49'20"E 38.09
C43	18.71	50.00	S88°29'00"E 18.60
C44	47.80	50.00	S80°22'30"E 46.00
C45	48.93	50.00	S85°02'47"W 47.09
C46	58.24	50.00	S66°26'52"W 56.00
C47	44.45	50.00	S54°43'04"W 43.00
C48	17.08	50.00	N19°27'44"W 17.00
C49	39.06	50.00	N32°03'25"W 38.08
C50	20.86	179.00	S48°18'42"E 20.87
C51	31.84	179.00	S66°44'56"E 31.80
C52	11.43	79.00	S65°59'21"E 11.42
C53	87.22	79.00	N78°14'16"E 82.85
C54	68.35	179.00	N35°40'19"E 67.93
C55	80.68	179.00	S11°49'15"W 80.00
C56	41.06	179.00	N07°39'45"W 40.97
C57	56.73	221.00	N52°19'27"W 56.57
C58	8.36	221.00	N80°46'41"W 8.36
C59	58.48	121.00	N75°11'09"W 57.94
C60	62.49	121.00	S75°39'57"W 61.90
C61	30.11	121.00	S53°44'24"W 30.04
C62	15.17	221.00	S44°38'39"W 15.17
C63	53.39	221.00	S35°45'26"W 53.29
C64	26.61	221.00	S21°01'30"W 26.59
C65	66.03	221.00	S08°45'26"W 65.78
C66	55.67	221.00	S07°01'03"E 55.52

LINE	BEARING	LENGTH
L10	N72°24'24"W	6.39
L11	S62°55'56"W	36.36
L12	S13°41'05"E	57.88
L13	S84°26'23"E	4.72
L14	N54°26'23"W	4.58
L15	S80°33'37"W	35.56
L16	S44°58'13"E	26.44
L17	N11°44'41"E	16.48
L18	N11°44'41"E	15.43
L19	N24°44'00"E	4.08
L20	S61°16'00"E	25.17
L21	S86°17'42"W	35.56
L22	N44°58'13"W	19.43
L23	N11°44'00"W	31.28
L24	N02°27'14"W	48.69
L25	N03°29'27"E	42.50

N/E  
PEPPER TREE SUBDIVISION  
PB. 43, PG. 19  
SECTION 3

LINE	BEARING	LENGTH
L1	S30°46'00"W	35.36
L2	S89°14'00"E	35.36
L3	S88°09'35"W	7.10
L4	S75°48'00"W	13.94
L5	S48°40'48"W	43.69
L6	N59°14'00"W	35.36
L7	S47°24'24"E	35.36
L8	S72°24'24"E	9.39
L9	N75°46'00"E	6.29

CURVE	LENGTH	RADIUS	CHORD
C1	32.79	221.00	N80°01'02"E 32.76
C2	15.01	221.00	N86°12'50"E 15.01
C3	22.76	25.00	N82°04'30"E 21.88
C4	5.38	50.00	N39°04'19"E 5.38
C5	55.23	50.00	N73°47'42"E 52.46
C6	30.47	50.00	S67°06'21"E 30.00
C7	30.47	50.00	S22°11'26"E 30.00
C8	48.68	50.00	S09°44'41"W 25.00
C9	54.65	50.00	S03°37'37"W 45.00
C10	22.78	25.00	N70°58'51"W 21.98
C11	38.72	179.00	N63°45'21"W 38.64
C12	33.51	79.00	S81°24'17"E 33.28
C13	3.54	221.00	N76°13'34"E 3.54
C14	52.99	221.00	N73°19'19"E 52.87
C15	14.75	25.00	N73°12'22"E 14.54
C16	9.08	25.00	N46°12'48"E 9.03
C17	50.93	50.00	N64°28'08"E 48.78
C18	43.21	50.00	S81°04'39"E 41.68
C19	40.65	50.00	S13°01'38"E 39.54
C20	39.77	50.00	S33°03'18"W 38.73
C21	44.37	50.00	S81°15'49"W 42.93
C22	23.08	50.00	N56°59'18"W 22.67
C23	20.98	25.00	N84°31'53"W 20.37
C24	80.50	179.00	S83°50'58"W 80.34
C25	46.35	121.00	S85°44'28"W 46.02
C26	14.69	121.00	N78°49'50"W 14.59
C27	9.01	25.00	N63°54'16"W 8.98
C28	4.87	25.00	N12°00'32"E 4.87
C29	75.06	179.00	S84°25'11"E 74.51
C30	24.37	179.00	S79°40'01"W 24.35
C31	30.47	50.00	S86°46'33"E 30.00
C32	35.76	50.00	S48°49'51"E 35.00
C33	103.28	50.00	S30°49'50"W 85.87



REID SCHOOL ROAD  
S-23-279  
(66' RIGHT-OF-WAY)

**REID VALLEY**  
GREENVILLE COUNTY TAX MAPS  
GREENVILLE, S. C.

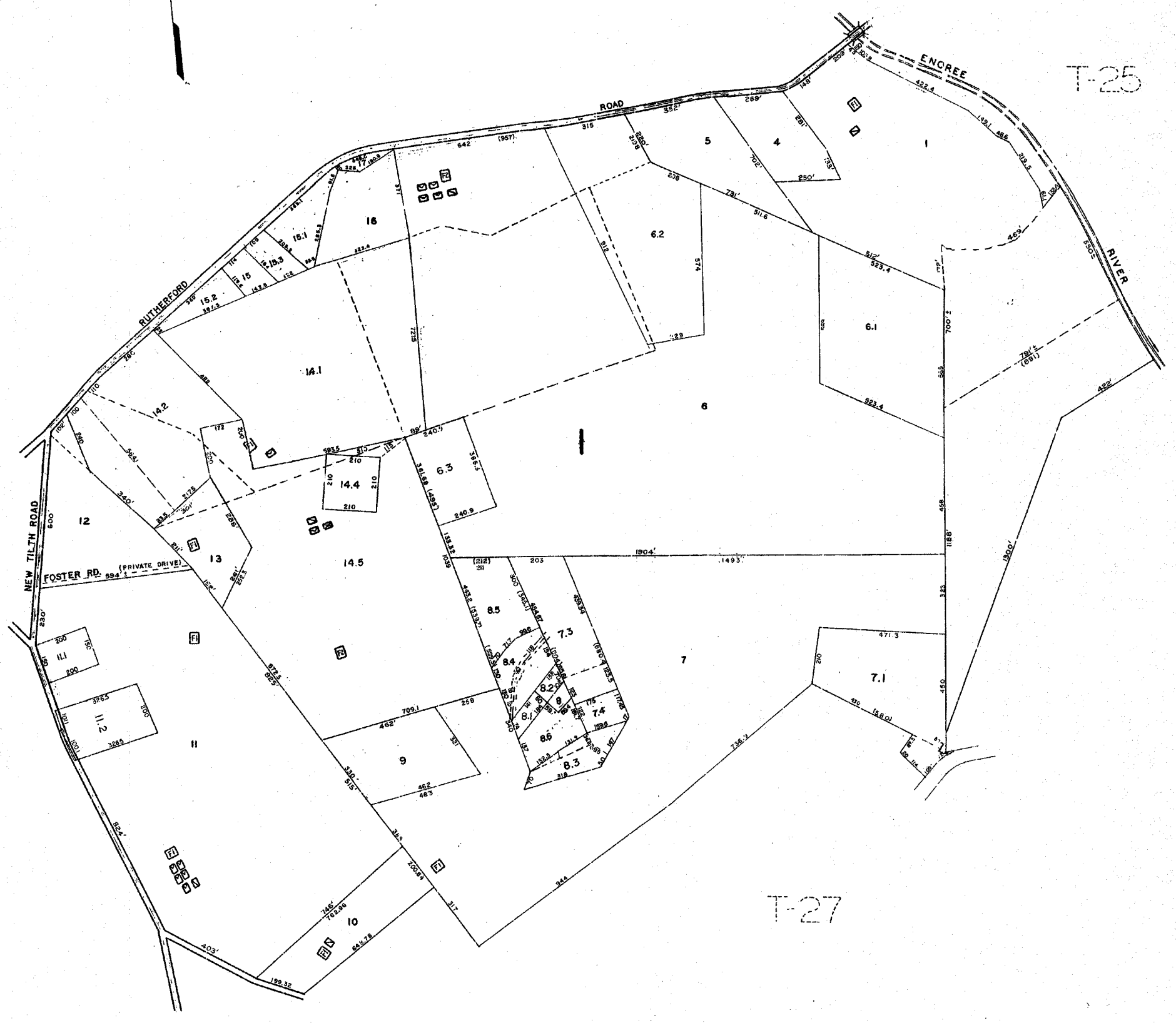
TAX DISTRICT	MAP NUMBER	REVISIONS
	<b>T27.3</b>	

276 SCALE - 60 11





T-25

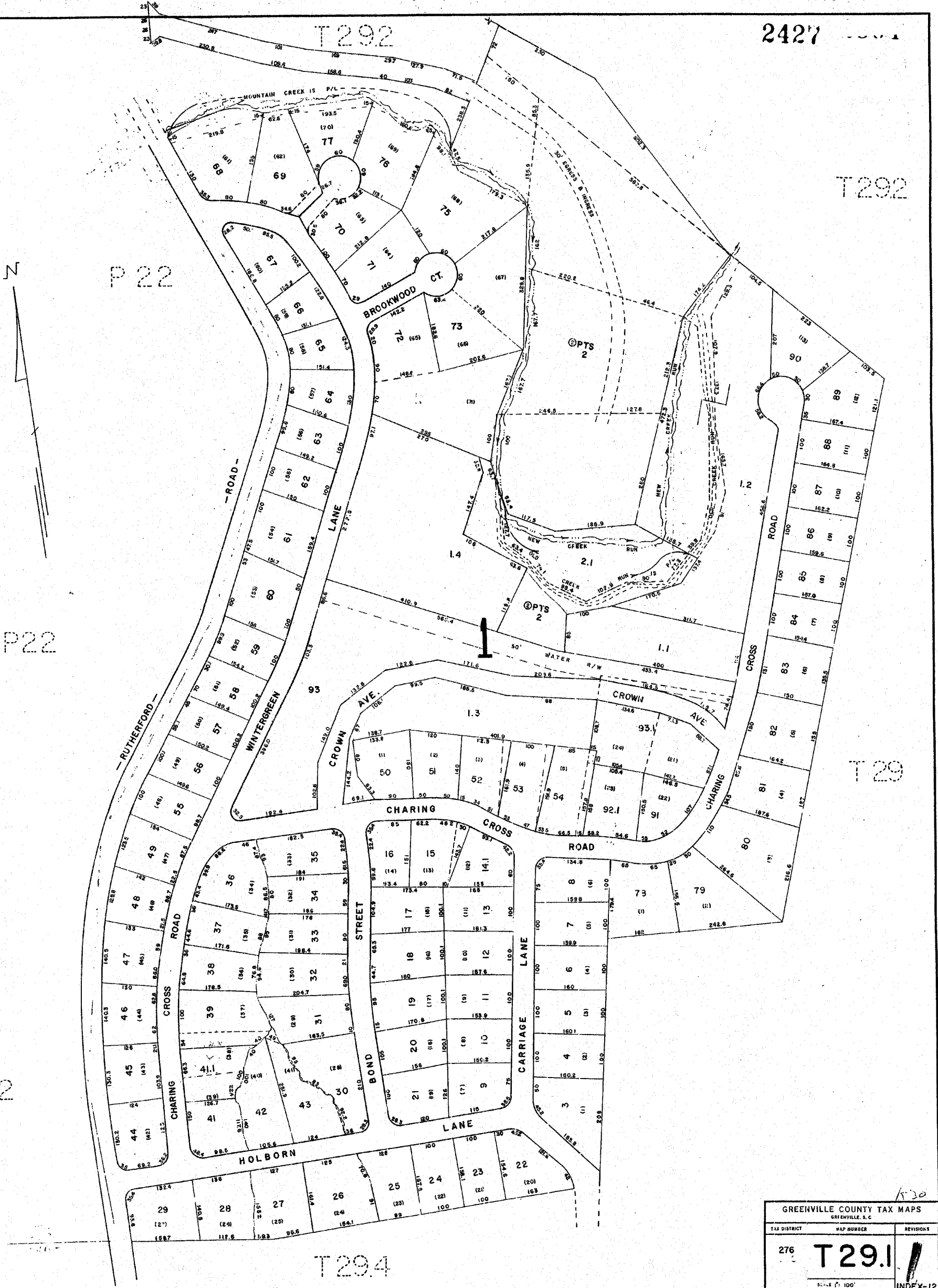


T-29

T-27

K30

GREATER GREENVILLE TAX MAPS GREENVILLE, S. C.		
TAX DISTRICT	MAP NUMBER	REVISIONS
276	<b>T-28</b>	
SCALE 1" = 200'		INDEX-I
<small>SOUTHERN MAPING AND ENGINEERING COMPANY GREENSBORO, N. C.</small>		



2427

T292

T292

P22

N

P22

T29


P22

T294

GREENVILLE COUNTY TAX MAPS GREENVILLE, S.C.		
TAX DISTRICT	MAP NUMBER	REVISIONS
276	T29.1	
SCALE 1" = 100'		
INDEX-12		



T-28

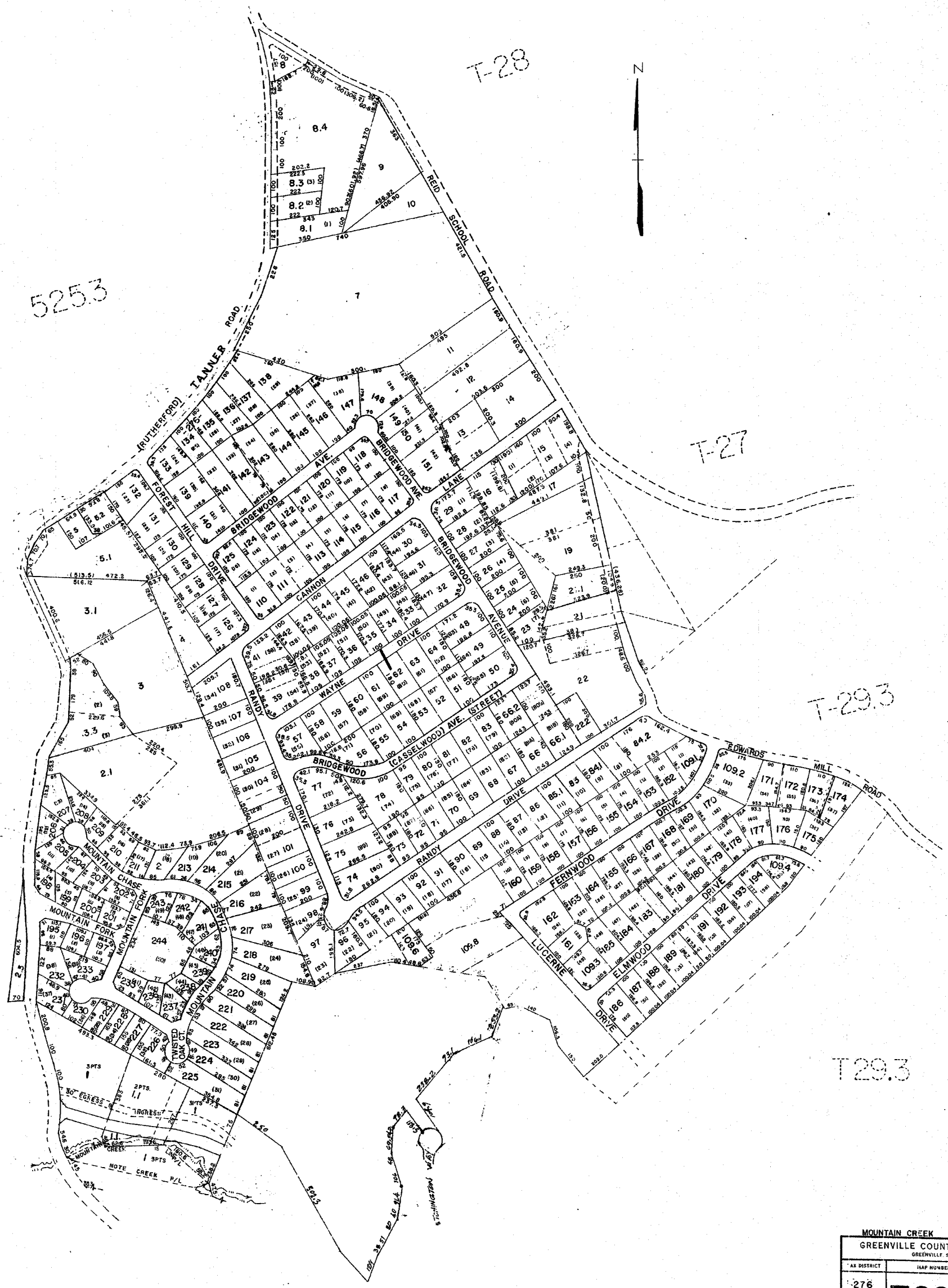


5253

T-27

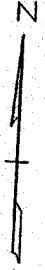
T-29.3

T29.3



MOUNTAIN CREEK		
GREENVILLE COUNTY TAX MAPS		
GREENVILLE, S.C.		
AX DISTRICT	MAP NUMBER	REVISIONS
276	T-29.2	1
SCALE 1" = 200'		INDEX-12

2429



T-27

T-29.5

T-26

T-29.4



A30

GREENVILLE COUNTY TAX MAPS GREENVILLE, S. C.		
TAX DISTRICT	M/P NUMBER	REVISIONS
276	T-29.3	1
SCALE 1" = 200'		INVENTORY

T-2

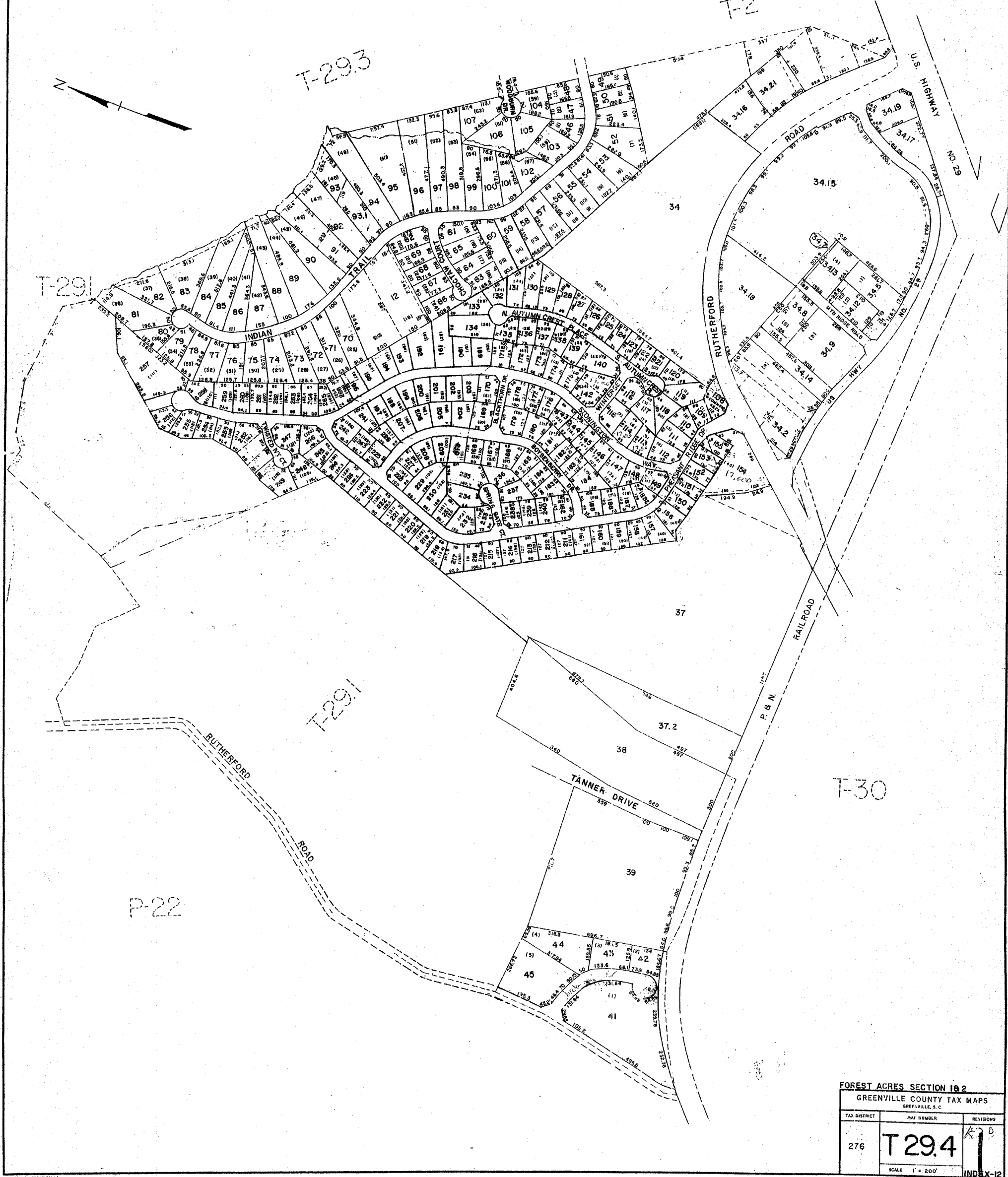
T-29.3

T-29.1

T-29.1

T-30

P-22



FOREST ACRES SECTION 18.2		
GREENVILLE COUNTY TAX MAPS		
GREENVILLE, S. C.		
TAX DISTRICT	MAP NUMBER	REVISIONS
276	T 29.4	A 7 D
SCALE 1" = 200'		INDEX-12

NAC NO. 156 W-81244

2431

T27

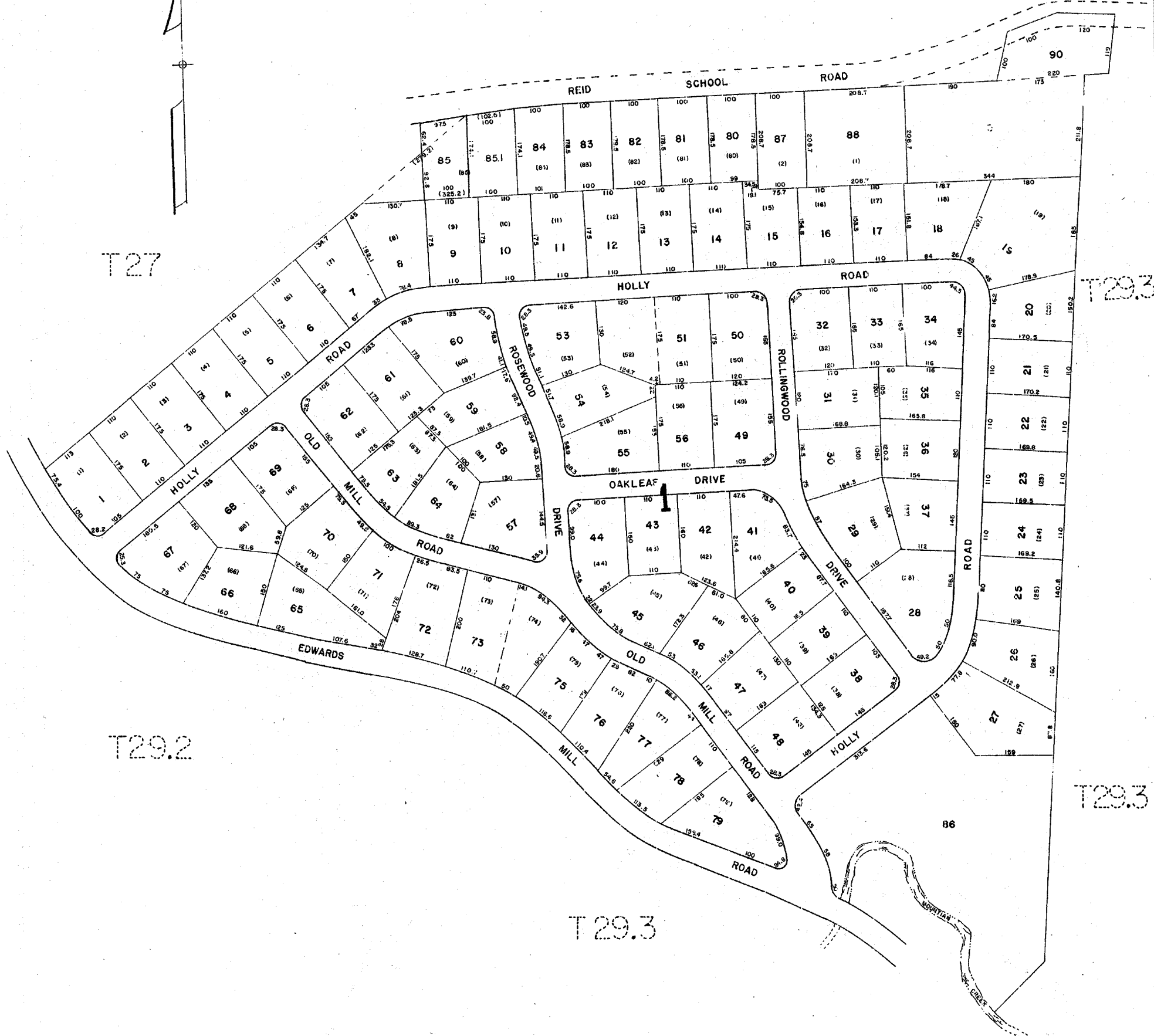
T27

N



T27

T29.3



T29.2

T29.3

T29.3

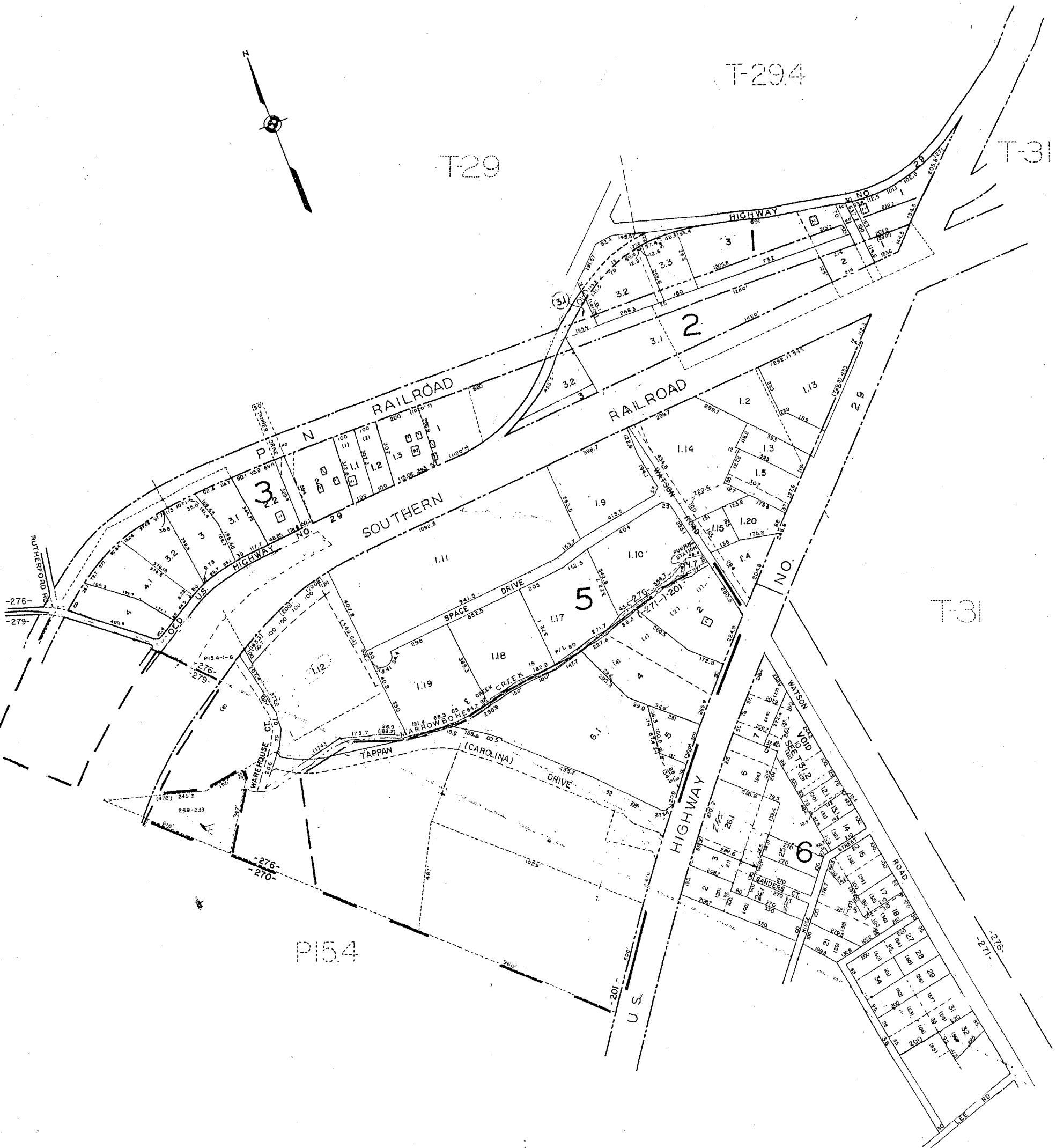
A4E

GREENVILLE COUNTY TAX MAPS GREENVILLE, S. C.		
TAX DISTRICT	MAP NUMBER	REVISIONS
276	T29.5	1
SCALE 1" = 100'		INDEX-12

T-294

T-29

T-31



P154

T-31

GREATER GREENVILLE TAX MAPS GREENVILLE, S. C.		
TAX DISTRICT	MAP NUMBER	REVISION
201	<b>T-30</b>	
271		
276		
SCALE 1" = 200'		INDEX-12
SOUTHERN MAPS AND ENGINEERING COMPANY GREENSBORO, N. C.		



T-30

T-2



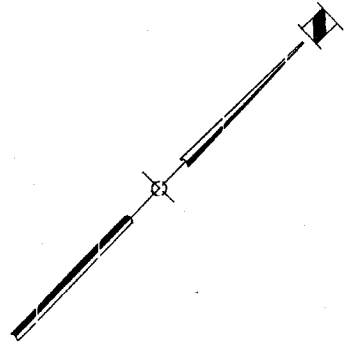
T-30

T-32

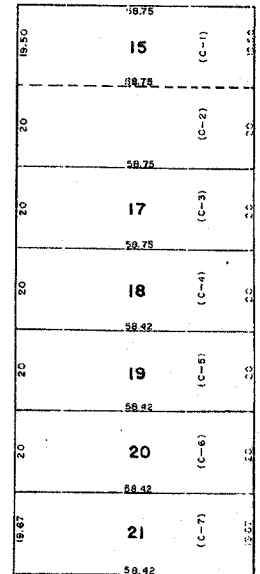
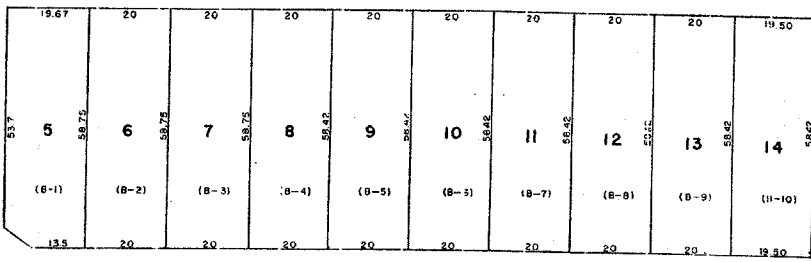
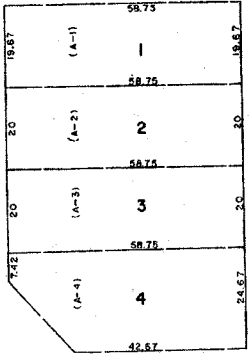
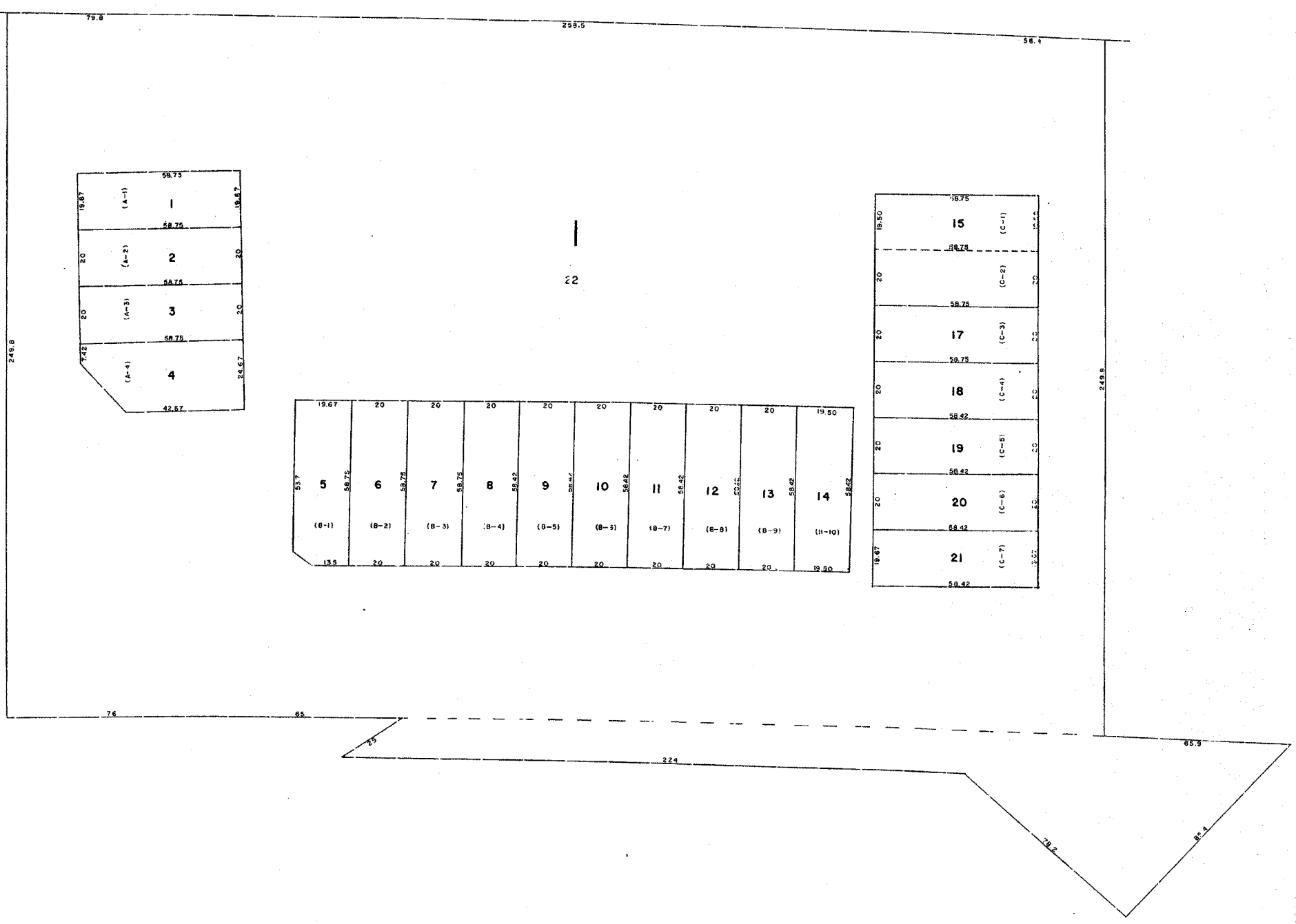
PI 61

K-30

TIMBER CREEK		
GREATER GREENVILLE TAX MAPS		
GREENVILLE, S. C.		
TAX DISTRICT	MAP NUMBER	REVISIONS
276 271	T-31	
SCALE 1" = 200'		INDEX-I
SOUTHERN MAPS AND ENGINEERING COMPANY GREENSBORO, N. C.		



WADE HAMPTON B.LVD. U.S. HWY. 29



K30

GREENVILLE COUNTY TAX MAPS		
GREENVILLE, S. C.		
TAX DISTRICT	MAP NUMBER	REVISIONS
276	T31.1	
SCALE 1" = 20'		INDEX-II

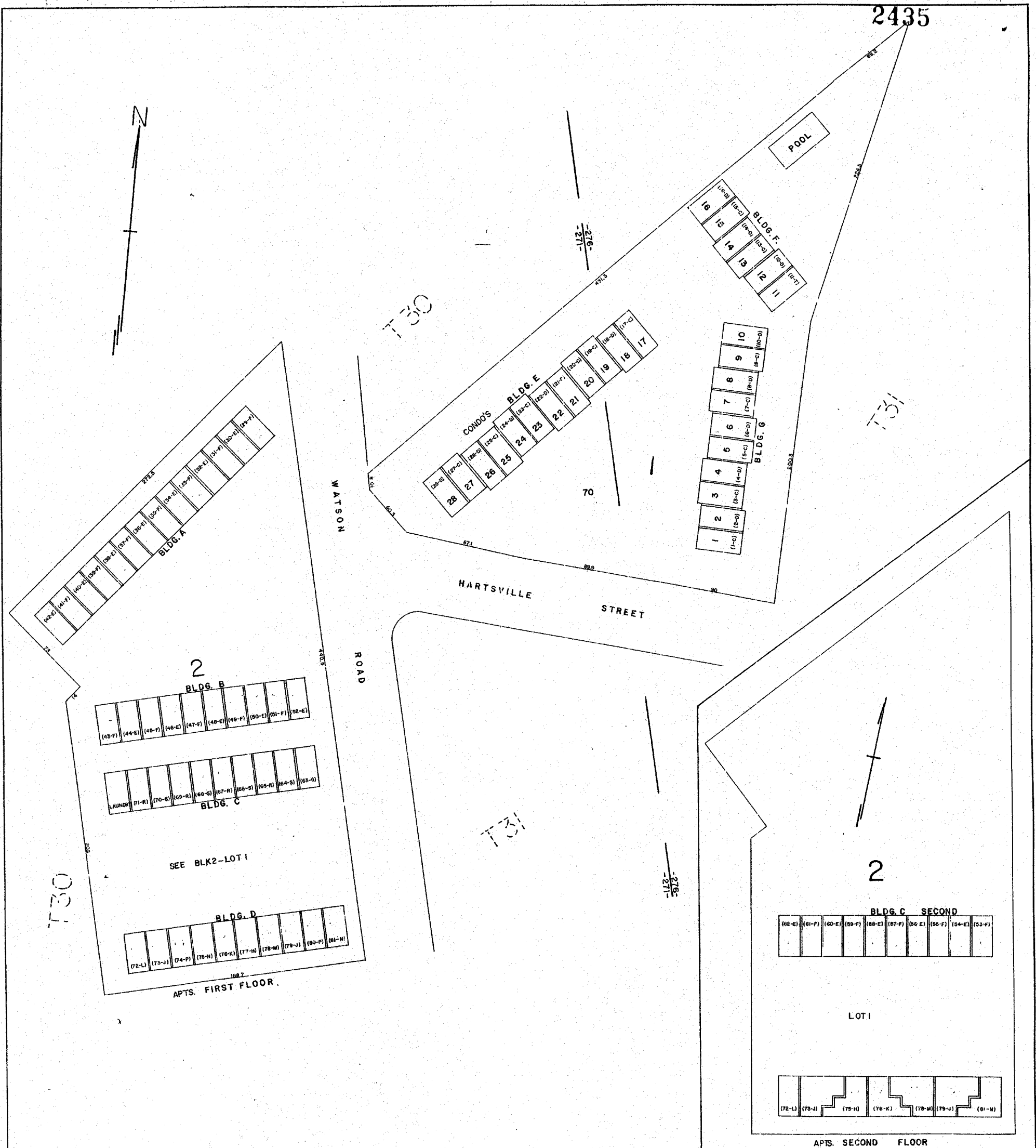


PLAN HOLD CORPORATION - IRVINE, CALIFORNIA  
RECORDED BY MAP NUMBER 273A

PLAN HOLD CORPORATION - IRVINE, CALIFORNIA  
RECORDED BY MAP NUMBER 273A

PLAN HOLD CORPORATION - IRVINE, CALIFORNIA  
RECORDED BY MAP NUMBER 273A

PLAN HOLD CORPORATION - IRVINE, CALIFORNIA  
RECORDED BY MAP NUMBER 273A



271

270

271

271

2

276

GREENVILLE COUNTY TAX MAPS  
GREENVILLE, S. C.

TAX DISTRICT	MAP NUMBER	REVISIONS
271 276	T31.2	K30

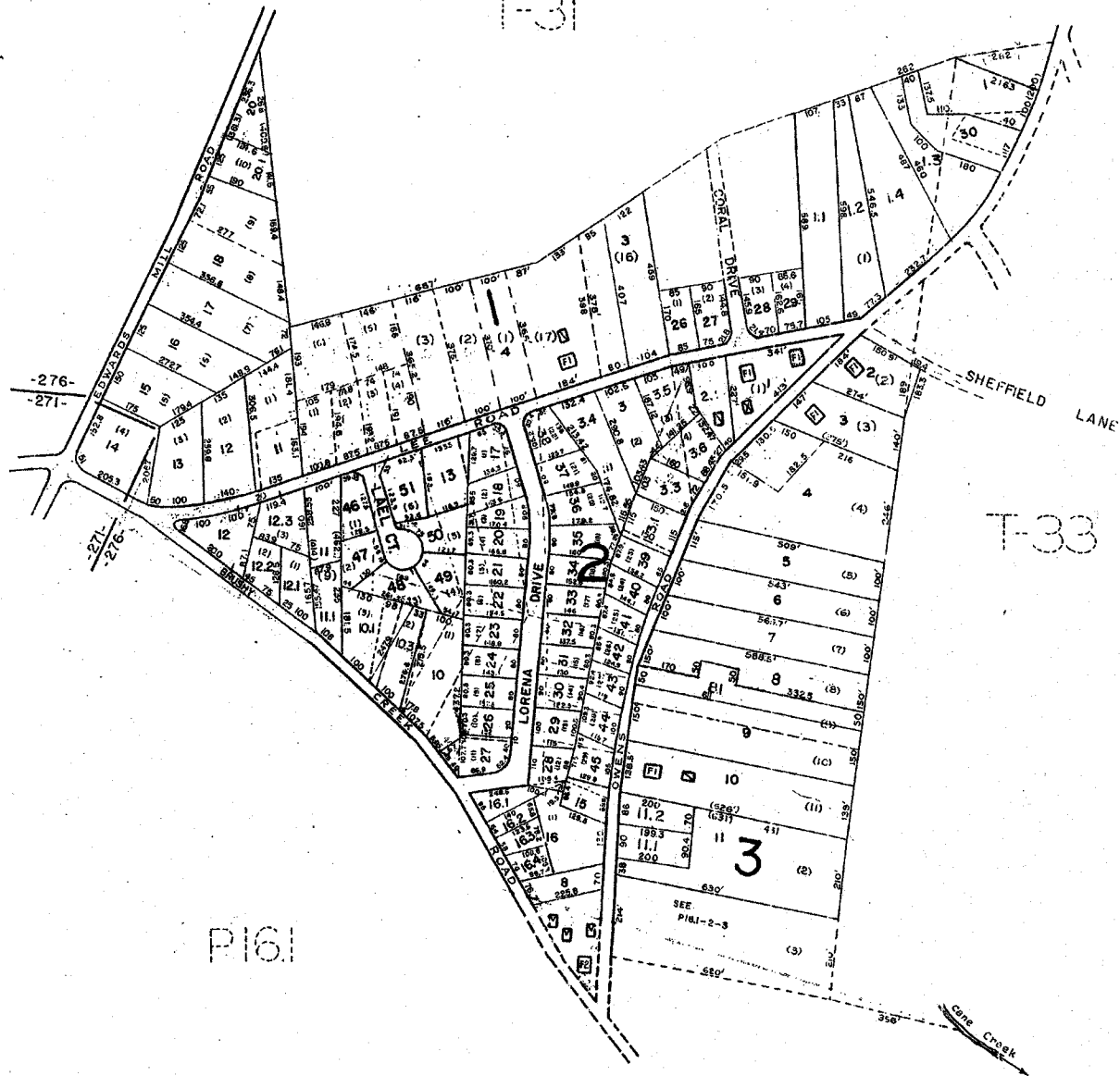
APTS. WILDAIRE-MERRY OAKS

INDEX-12



T-31

T-31



T-33

P161

K30

GREATER GREENVILLE TAX MAPS GREENVILLE, S. C.		
TAX DISTRICT	MAP NUMBER	REVISION
276 271	T-32	
SCALE 1" = 200'		INDEX-II

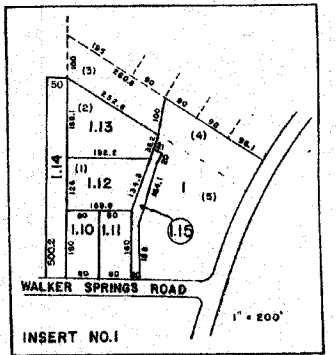
SOUTHERN SURVEYING AND ENGINEERING COMPANY  
GREENSBORO, N. C.

2437

T2

T341

T341



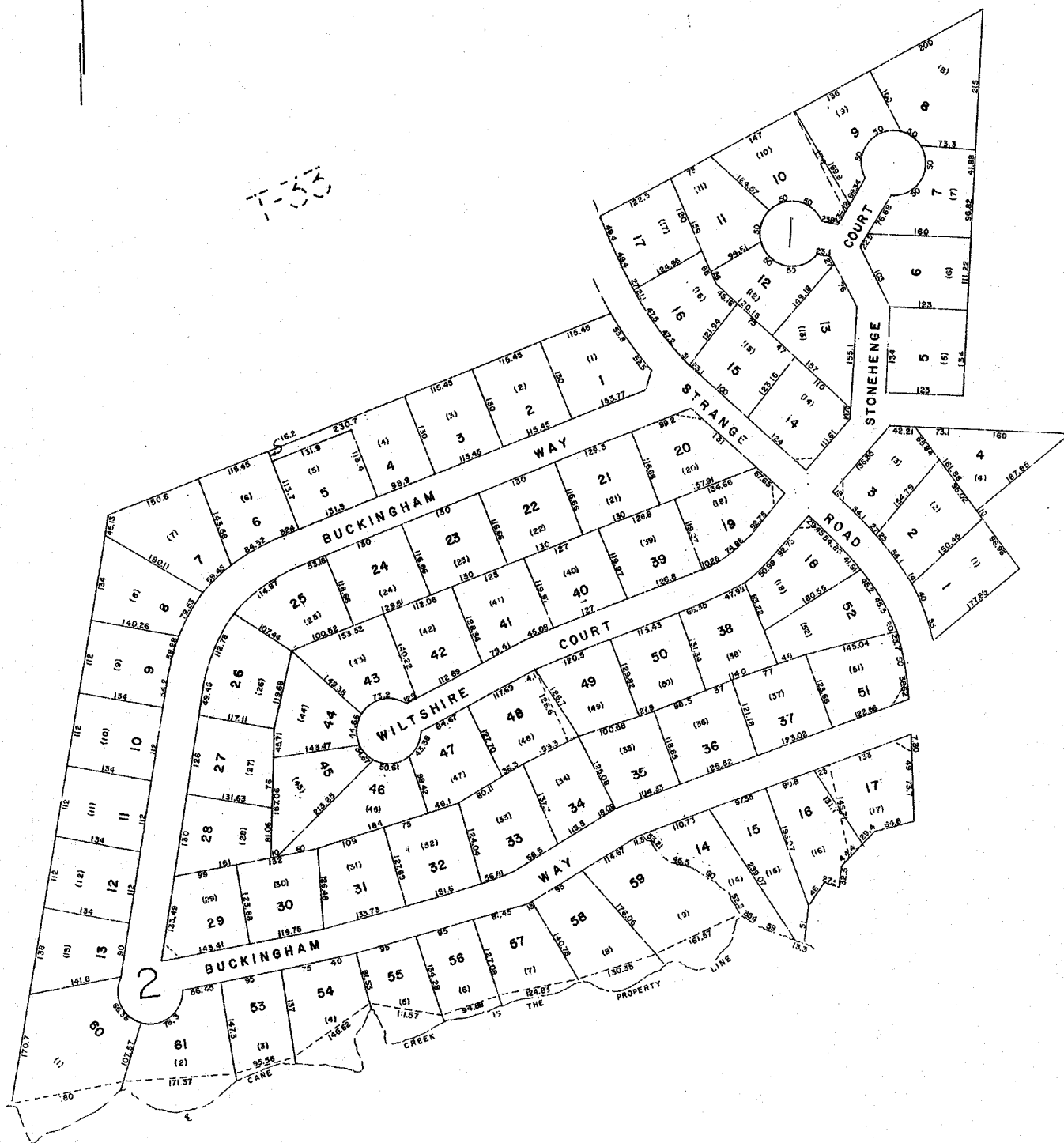
538.4

538.3

GREATER GREENVILLE TAX MAPS  
GREENVILLE, S. C.

TAX DISTRICT	MAP NUMBER	REVISIONS
276	T-33	INDEX-11

SCALE 1" = 200'  
EQUIMAP MAPS, INC., GREENVILLE, S. C.



T-33

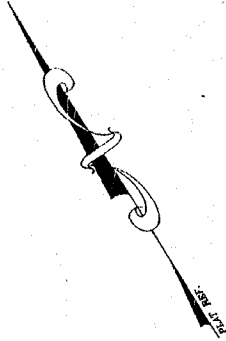
T-33

T-33

538.3

WINDSOR OAKS SEC. 1, 2, 3		
GREENVILLE COUNTY TAX MAPS		
GREENVILLE, S. C.		
TAX DISTRICT	MAP NUMBER	REVISIONS
276	T-33.1	K30
SCALE 1"=100'		INDEX-II

2439



CHARLES & ANGELA BRAZEAL  
TM# T33.1-1-8  
DB 1456-184  
PB 21L-46  
PB 7C-8

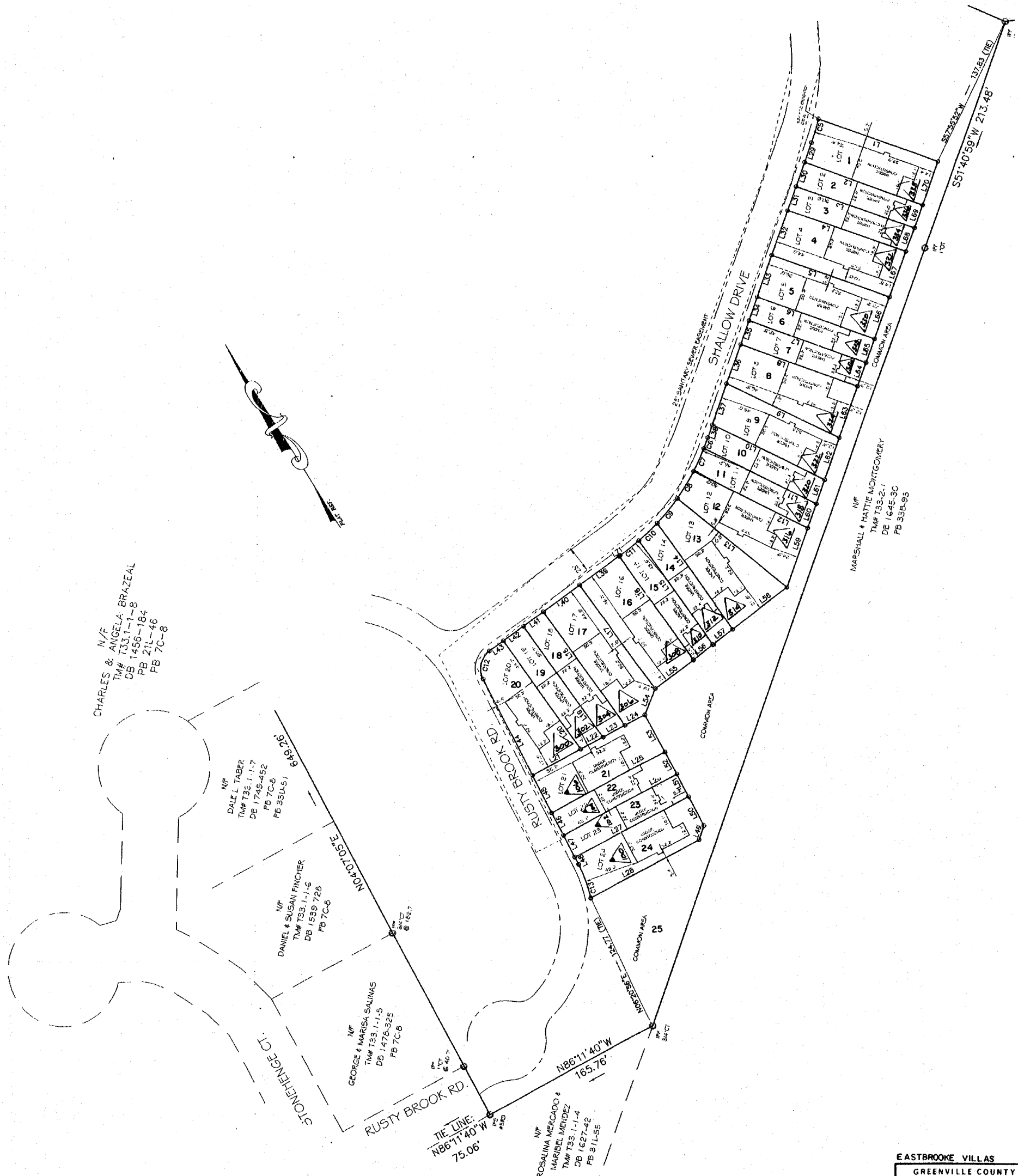
DALE L. TABER  
TM# T33.1-1-7  
DB 1746-452  
PB 7C-6  
PB 33U-51  
649.26'

DANIEL & SUSAN FINCHER  
TM# T33.1-1-6  
DB 1599-728  
PB 7C-6

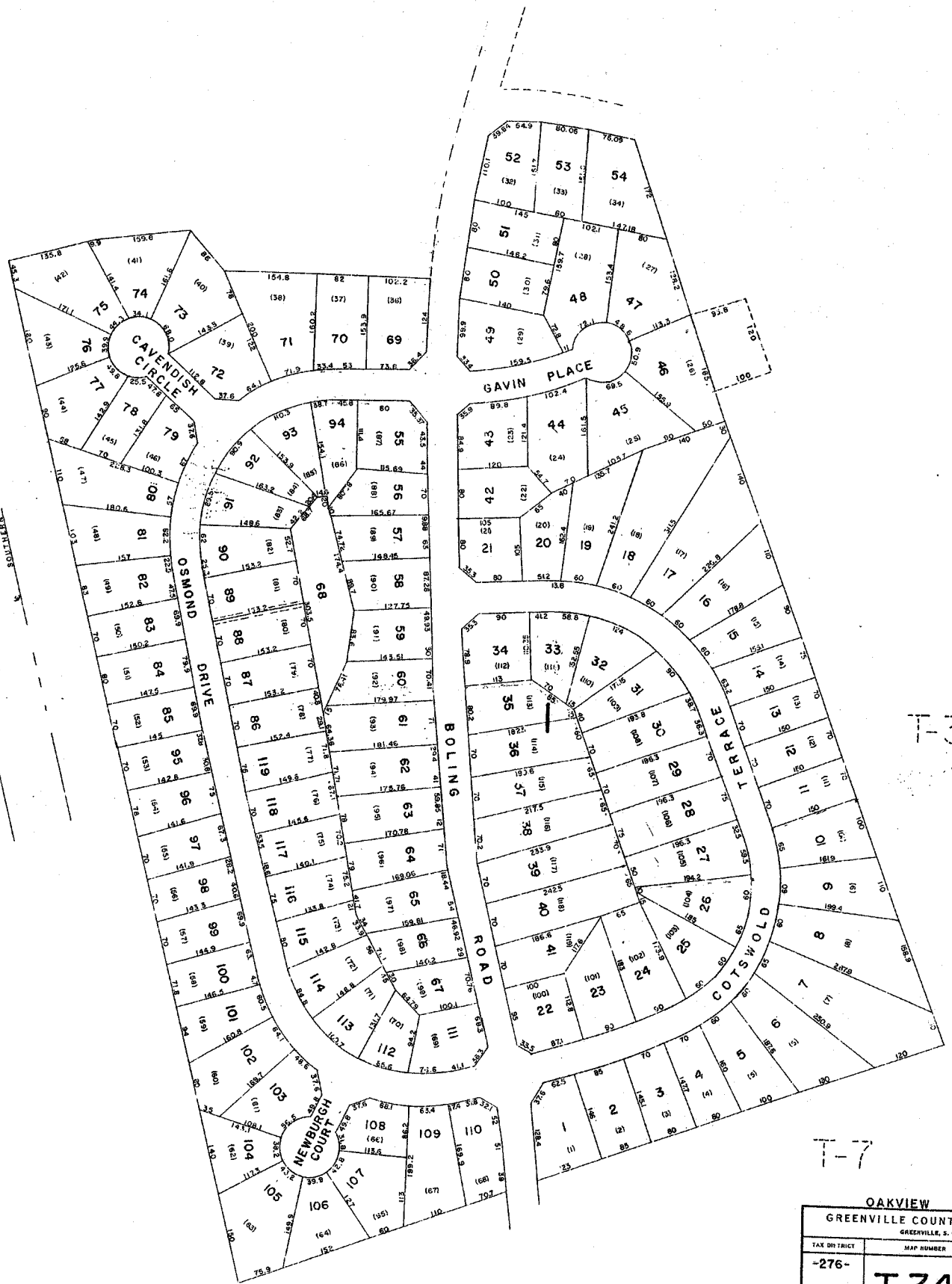

GEORGE & MARISA SALINAS  
TM# T33.1-1-5  
DB 1476-325  
PB 7C-8

ROSALINA MERCADO & MARIBEL MENDEZ  
TM# T33.1-1-4  
DB 1627-42  
PB 31L-56

MARSHALL & HATTIE MONTGOMERY  
TM# T33.2-1  
DB 1645-3C  
PB 33B-95



EASTBROOKE VILLAS		
GREENVILLE COUNTY TAX MAPS		
GREENVILLE, S. C.		
TAX DISTRICT	MAP NUMBER	REVISIONS
	T33.2	
276	SCALE 1-40	11



T-7

T-34

T-7

OAKVIEW		
GREENVILLE COUNTY TAX MAPS		
GREENVILLE, S. C.		
TAX DISTRICT	MAP NUMBER	REVISIONS
-276-	T-34.2	
SCALE 1" = 100'		INDEX-11

130

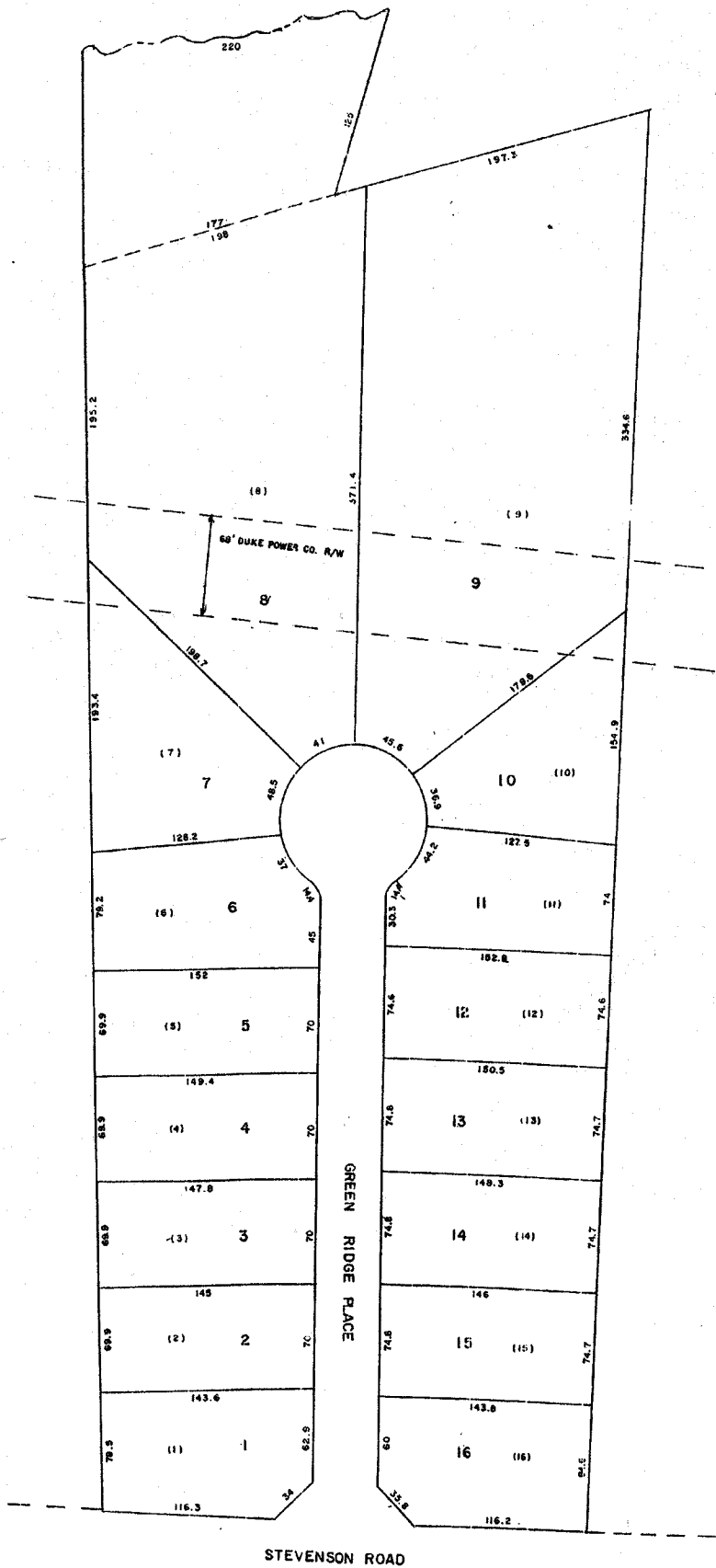
134.3  
PLAN HOLD CORPORATION - GREENVILLE, CALIFORNIA  
RECORD BY NAME DISTRICT

410  
PLAN HOLD CORPORATION - GREENVILLE, CALIFORNIA  
RECORD BY NAME DISTRICT

PLAN HOLD CORPORATION - GREENVILLE, CALIFORNIA  
RECORD BY NAME DISTRICT

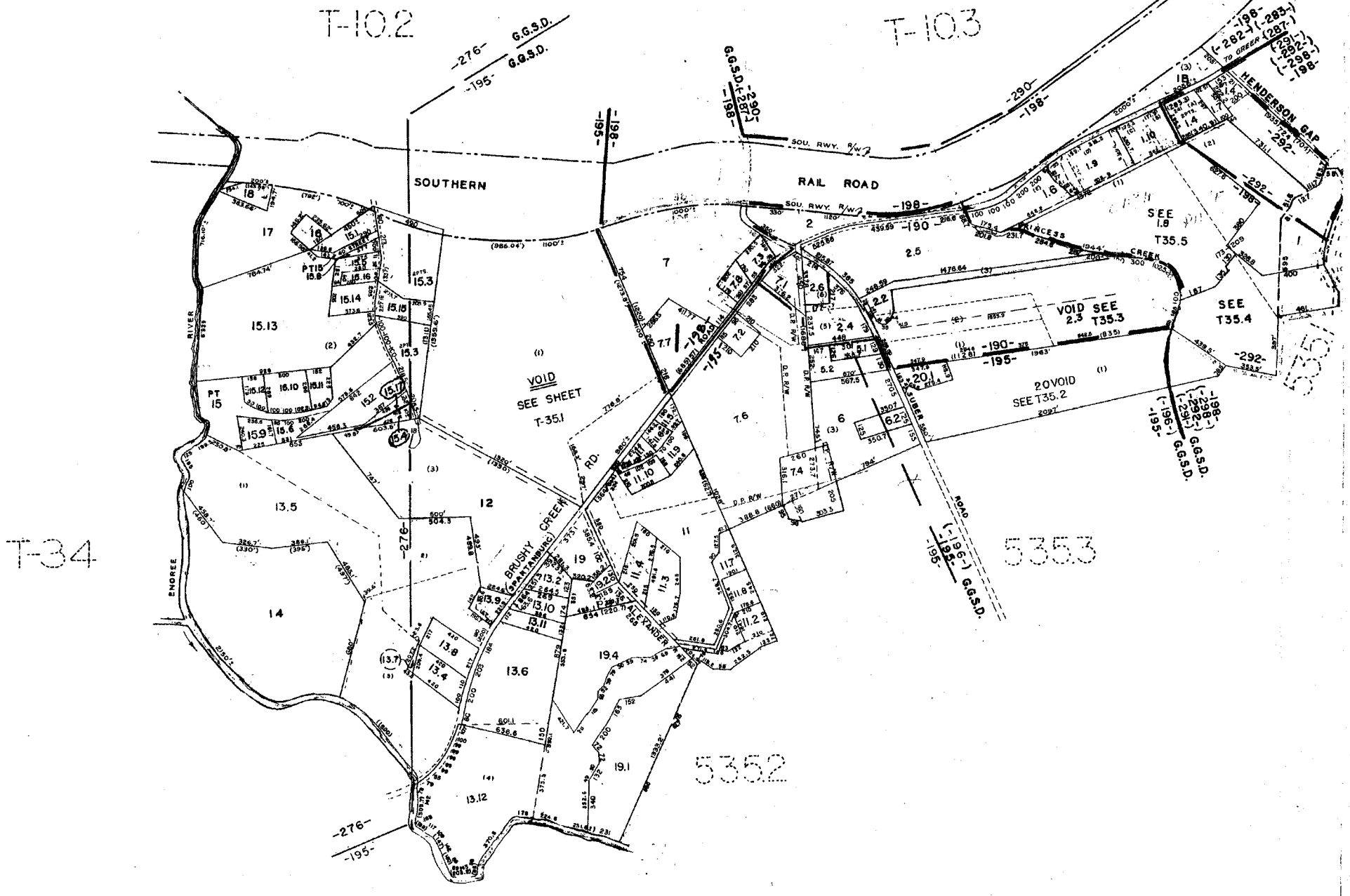
734.3  
PLAN HOLD CORPORATION - GREENVILLE, CALIFORNIA  
RECORD BY NAME DISTRICT

2443



GREENVILLE COUNTY TAX MAPS GREENVILLE, S. C.		
TAX DISTRICT	MAP NUMBER	REVISIONS
	T34.3	

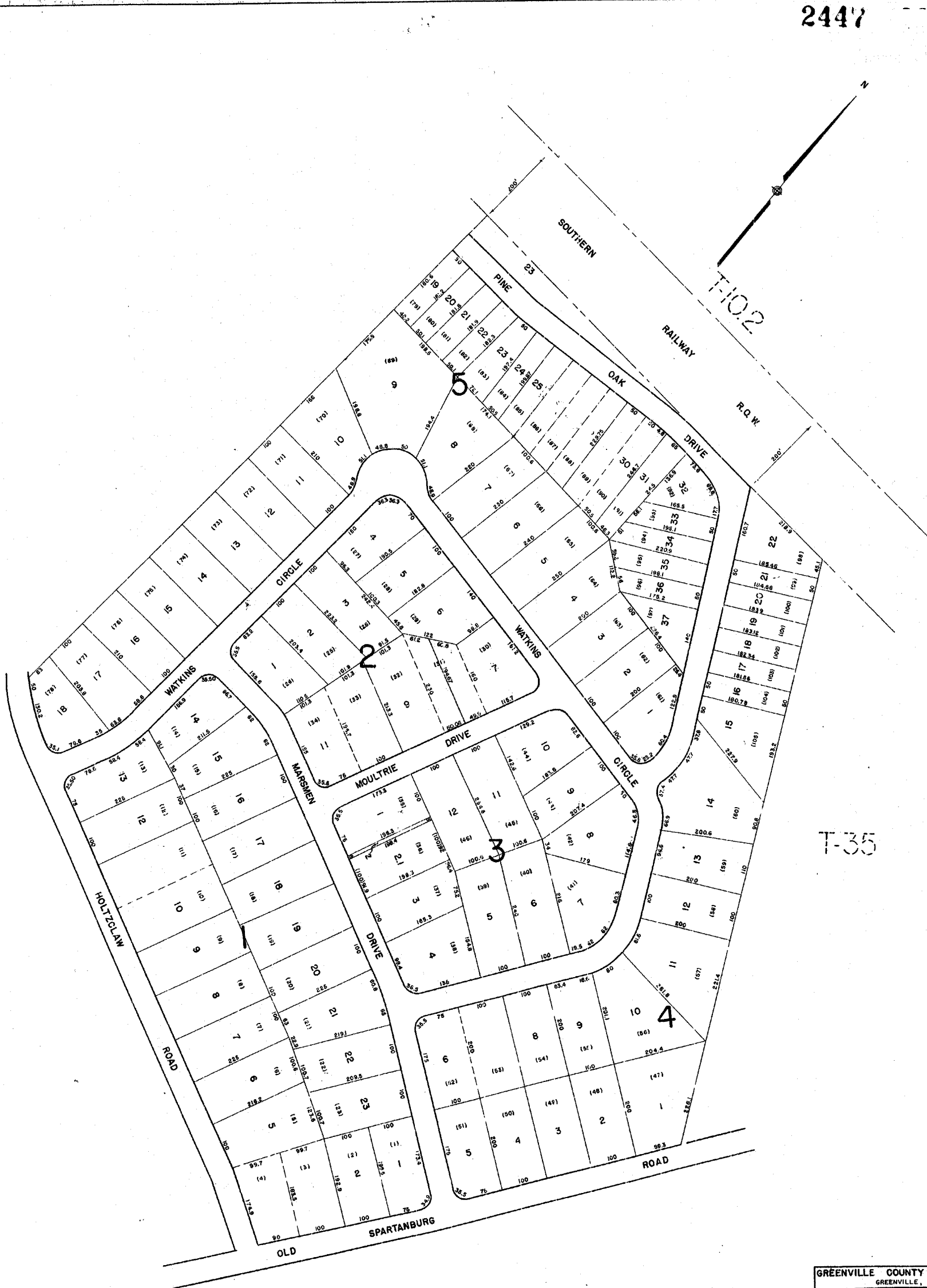
G-6



GREATER GREENVILLE TAX MAPS GREENVILLE, S. C.		
TAX DISTRICT	MAP NUMBER	REVISIONS
198-196	T-35	
190-287		
(281)		
276		
292	SCALE 1" = 400'	INDEX-II

2447

T-35



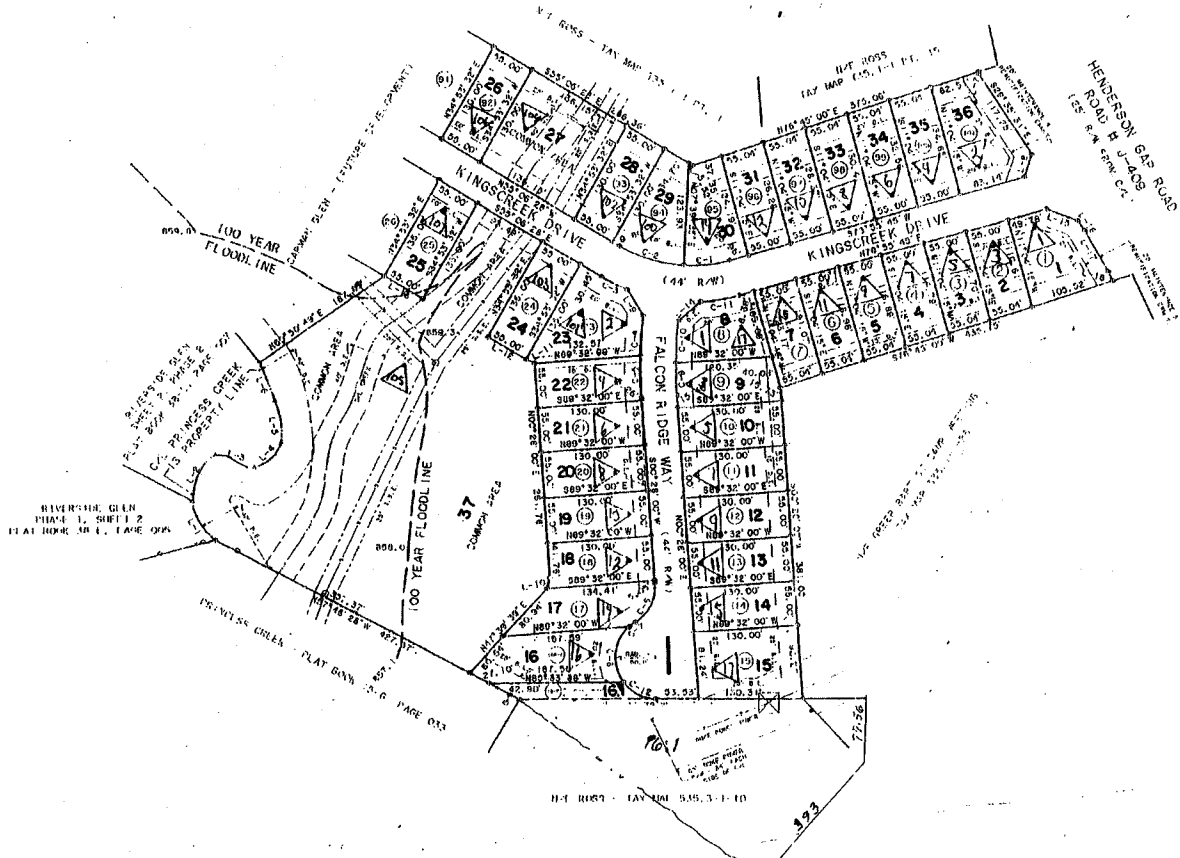
T-35

T-35

GREENVILLE COUNTY TAX MAPS GREENVILLE, S. C.		
TAX DISTRICT	MAP NUMBER	REVISIONS
(265) 195	T-35.1	1
SCALE 1" = 100'		INDEX-II

6  
K-30





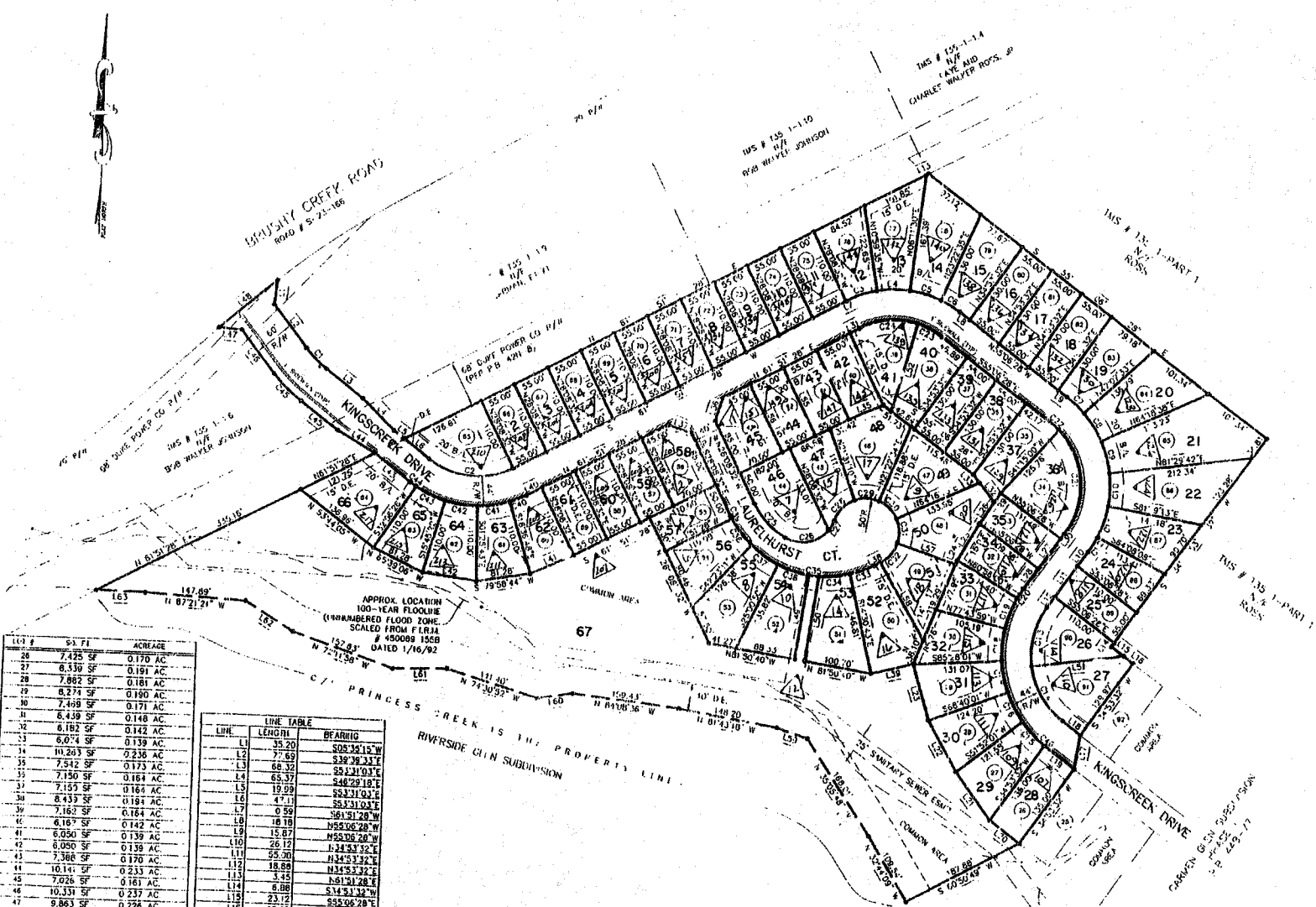
COURSE	BEARING	DISTANCE
1	S20°00'15"W	54.86'
2	N72°10'41"E	82.42'
3	S67°01'21"E	50.45'
4	S82°21'53"E	49.10'
5	S84°02'40"W	52.07'
6	N17°14'16"W	50.90'
7	S07°44'18"E	2.41'
8	S23°52'10"W	28.63'
9	S27°05'07"E	38.07'
10	N40°52'50"E	13.96'
11	S59°27'51"W	11.54'
12	S59°05'28"W	85.00'
13	S05°05'29"W	55.00'
14	S53°34'17"E	37.49'
15	S66°06'23"E	46.98'
16	S71°00'31"E	15.40'
17	S25°10'55"E	96.17'
18	S22°30'42"E	12.51'

CURV	RADIUS	LENGTH	DELTA	CHORD	CHORD BEARING
C-1	170.00'	98.91'	18°40'27"	57.76'	S60°15'09"W
C-2	170.00'	84.70'	27°17'19"	53.90'	S68°45'04"W
C-3	222.00'	33.30'	9°07'50"	30.30'	S89°49'27"E
C-4	222.00'	49.12'	9°23'30"	49.10'	S88°51'04"W
C-5	222.00'	51.33'	9°11'38"	51.01'	S89°19'40"W
C-6	50.00'	45.76'	63°13'46"	52.02'	S32°24'53"W
C-7	50.00'	9.54'	11°05'27"	9.53'	S87°50'11"W
C-8	50.00'	14.83'	15°14'38"	14.84'	S10°26'50"W
C-9	470.00'	39.58'	4°14'41"	39.57'	S82°50'21"E
C-10	470.00'	51.23'	6°30'26"	51.20'	S85°10'54"E
C-11	222.00'	40.99'	12°30'39"	40.89'	S85°10'05"E
C-12	50.00'	46.43'	53°19'11"	44.78'	S55°41'58"E

**CARMAN GLEN PH-I**  
**GREENVILLE COUNTY TAX MAPS**  
 GREENVILLE, S. C.

TAX DISTRICT	MAP NUMBER	REVISIONS
	<b>T35.4</b>	
-198-	SCALE 1" = 100'	INDEX-11

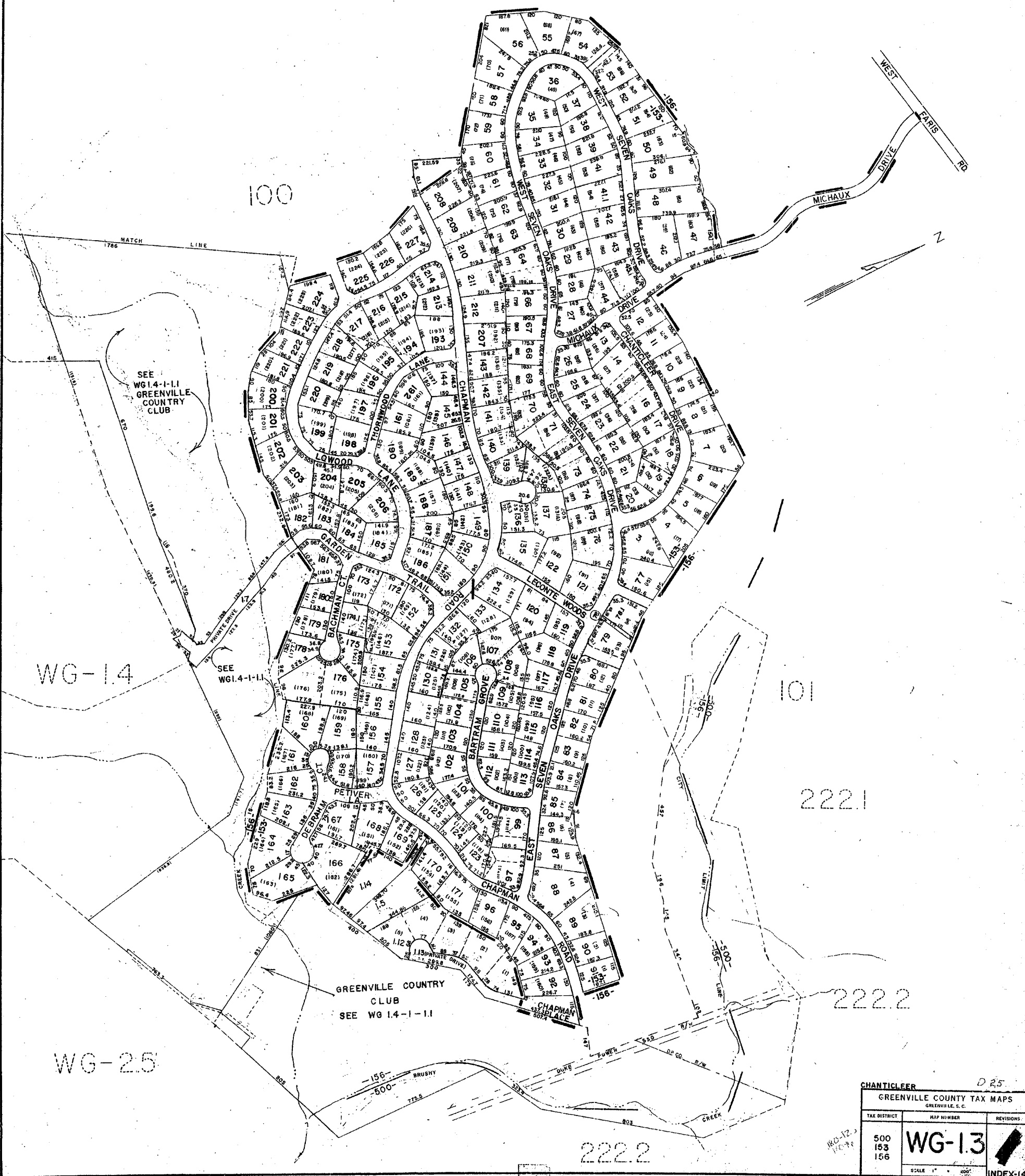
2451



LINE #	S&T	ACREAGE
26	7,425 SF	0.170 AC
27	6,139 SF	0.141 AC
28	7,882 SF	0.181 AC
29	8,274 SF	0.190 AC
30	7,488 SF	0.171 AC
31	6,439 SF	0.148 AC
32	6,182 SF	0.142 AC
33	6,074 SF	0.139 AC
34	10,263 SF	0.236 AC
35	7,542 SF	0.173 AC
36	7,150 SF	0.164 AC
37	7,151 SF	0.164 AC
38	6,433 SF	0.148 AC
39	7,163 SF	0.164 AC
40	6,167 SF	0.142 AC
41	6,050 SF	0.139 AC
42	6,050 SF	0.139 AC
43	7,366 SF	0.170 AC
44	10,141 SF	0.233 AC
45	7,026 SF	0.161 AC
46	10,331 SF	0.237 AC
47	9,863 SF	0.226 AC
48	9,627 SF	0.221 AC
49	7,538 SF	0.176 AC
50	10,300 SF	0.236 AC
51	9,577 SF	0.220 AC
52	8,223 SF	0.188 AC
53	9,723 SF	0.223 AC
54	7,387 SF	0.163 AC
55	6,050 SF	0.139 AC
56	7,387 SF	0.163 AC
57	6,050 SF	0.139 AC
58	6,050 SF	0.139 AC
59	6,050 SF	0.139 AC
60	6,668 SF	0.153 AC
61	6,994 SF	0.161 AC
62	6,994 SF	0.161 AC
63	6,994 SF	0.161 AC
64	11,791 SF	0.271 AC
65	10,125 SF	0.232 AC
66	6,050 SF	0.139 AC
67	6,050 SF	0.139 AC
68	6,050 SF	0.139 AC
69	6,050 SF	0.139 AC
70	6,050 SF	0.139 AC
71	6,050 SF	0.139 AC
72	6,050 SF	0.139 AC
73	6,050 SF	0.139 AC
74	6,050 SF	0.139 AC
75	6,050 SF	0.139 AC
76	7,552 SF	0.173 AC
77	8,918 SF	0.206 AC
78	10,744 SF	0.246 AC
79	8,412 SF	0.191 AC
80	7,150 SF	0.164 AC
81	7,150 SF	0.164 AC
82	7,150 SF	0.164 AC
83	8,505 SF	0.195 AC
84	10,861 SF	0.249 AC
85	16,471 SF	0.378 AC
86	12,830 SF	0.295 AC
87	8,399 SF	0.193 AC
88	6,683 SF	0.153 AC
89	6,050 SF	0.139 AC
90	7,024 SF	0.161 AC
91	8,223 SF	0.221 AC

LINE	LENGTH	BEARING
L1	35.20	S05°35'15"W
L2	17.49	S38°38'33"E
L3	68.32	S52°21'03"E
L4	65.37	S46°29'10"E
L5	19.99	S53°21'03"E
L6	47.71	S53°21'03"E
L7	16.10	S01°51'28"W
L8	16.10	N89°52'02"W
L9	15.87	N55°36'58"E
L10	26.12	S43°33'21"E
L11	18.88	N24°53'21"E
L12	18.88	N24°53'21"E
L13	3.43	N61°51'48"E
L14	8.88	S14°51'34"W
L15	23.12	S52°06'28"E
L16	48.27	S52°06'28"E
L17	32.44	N52°06'28"E
L18	24.65	N52°06'28"E
L19	24.65	N52°06'28"E
L20	86.19	N74°24'28"W
L21	83.20	S11°50'52"E
L22	84.09	N17°31'32"W
L23	6.12	N01°41'17"E
L24	38.24	N20°08'26"E
L25	55.00	N52°41'42"E
L26	36.23	S14°53'32"W
L27	16.80	S14°53'32"W
L28	8.77	N32°41'42"E
L29	15.37	S14°53'32"W
L30	36.37	S39°44'12"E
L31	14.55	S39°44'12"E
L32	95.16	N20°06'28"E
L33	35.36	N16°51'28"E
L34	35.36	S72°08'36"E
L35	10.00	S61°51'28"W
L36	63.58	S72°12'43"W
L37	29.22	N81°51'28"E
L38	70.35	S81°54'42"W
L39	81.78	N82°01'11"W
L40	87.88	S53°21'03"E
L41	84.50	N60°01'37"E
L42	86.32	N53°21'03"W
L43	34.35	N39°39'33"W
L44	110.00	N82°42'03"E
L45	123.12	N49°49'28"E
L46	173.96	S07°38'28"W
L47	137.23	S07°38'28"W
L48	130.73	N81°58'22"E
L49	114.26	S123°34'41"W
L50	110.00	S28°08'32"E
L51	110.00	S28°08'32"E
L52	91.31	S28°08'32"E
L53	128.14	S72°42'55"E
L54	48.34	S32°03'20"E
L55	80.16	S82°02'24"W
L56	82.39	S82°14'57"W
L57	73.27	N69°32'11"W

CURVE	LENGTH	RADIUS	CHORD	BEARING
C1	41.12	120.00	41.02	S46°35'18"E
C2	133.09	118.00	128.18	S05°38'38"E
C3	48.49	162.00	48.31	S07°35'57"W
C4	48.99	162.00	48.41	N17°12'52"W
C5	48.99	162.00	48.41	N06°51'27"W
C6	32.86	162.00	32.65	N149°28'28"W
C7	34.98	162.00	34.52	N117°16'18"E
C8	48.99	162.00	48.41	N149°28'28"W
C9	48.99	162.00	48.41	N141°08'58"W
C10	48.99	162.00	48.41	N170°55'0"W
C11	48.99	162.00	48.41	N00°55'15"E
C12	25.53	162.00	25.50	N171°16'18"E
C13	84.87	118.00	84.19	N162°24'12"E
C14	47.44	118.00	47.43	S23°33'00"E
C15	47.50	162.00	47.27	S48°31'20"E
C16	47.50	162.00	47.33	S29°42'59"E
C17	47.50	162.00	47.33	N175°20'0"W
C18	47.50	162.00	47.33	S03°22'01"W
C19	36.47	162.00	36.47	S20°40'00"W
C20	161.82	118.00	151.74	S31°58'48"W
C21	26.34	118.00	26.31	N03°02'18"W
C22	46.15	118.00	46.06	N09°01'00"W
C23	89.60	118.00	87.52	N64°54'24"W
C24	68.12	120.00	67.21	S81°21'35"W
C25	71.85	50.00	65.93	S44°24'20"E
C26	45.39	50.00	45.39	N178°05'55"E
C27	43.87	50.00	43.87	N27°38'17"E
C28	37.43	50.00	37.43	S43°29'46"W
C29	37.43	50.00	36.57	S09°25'42"W
C30	37.43	50.00	36.57	N172°25'25"W
C31	39.06	50.00	39.02	N116°10'00"W
C32	38.06	160.00	37.97	N39°30'42"E
C33	48.04	160.00	46.87	N88°45'44"E
C34	15.62	160.00	15.02	N03°53'20"E
C35	48.51	160.00	48.33	S82°02'55"E
C36	16.51	160.00	16.51	S73°40'21"E
C37	48.37	160.00	48.33	S26°17'59"E
C38	5.00	160.00	5.00	S38°46'24"E
C39	26.91	162.00	26.91	S37°04'14"E
C40	48.99	162.00	48.41	N09°37'04"E
C41	48.99	162.00	48.41	N29°26'44"E
C42	48.99	162.00	48.41	S28°58'11"E
C43	10.01	162.00	10.01	S69°19'18"E
C44	55.41	162.00	55.49	S91°17'48"E
C45	0.58	162.00	0.58	S49°42'13"E



SEE  
WG1.4-1-11  
GREENVILLE  
COUNTRY  
CLUB

SEE  
WG1.4-1-11

GREENVILLE COUNTRY  
CLUB  
SEE WG 1.4-1-11

WG-1.4

WG-2.5

CHANTICLEER D.25

GREENVILLE COUNTY TAX MAPS  
GREENVILLE, S. C.

TAX DISTRICT	MAP NUMBER	REVISIONS
500 153 156	<b>WG-13</b>	
SCALE 1" = 200'		INDEX-14

2455



WG 1.3

VOID  
SEE WG 1.6

WG 1.5

WG 2.2

WG 2.1

156-01

D25

GREATER GREENVILLE TAX MAPS GREENVILLE, S. C.		
TAX DISTRICT	MAP NUMBER	REVISIONS
156	WG-1.4	
SCALE 1" = 200'		INDEX-16



WG 1.2

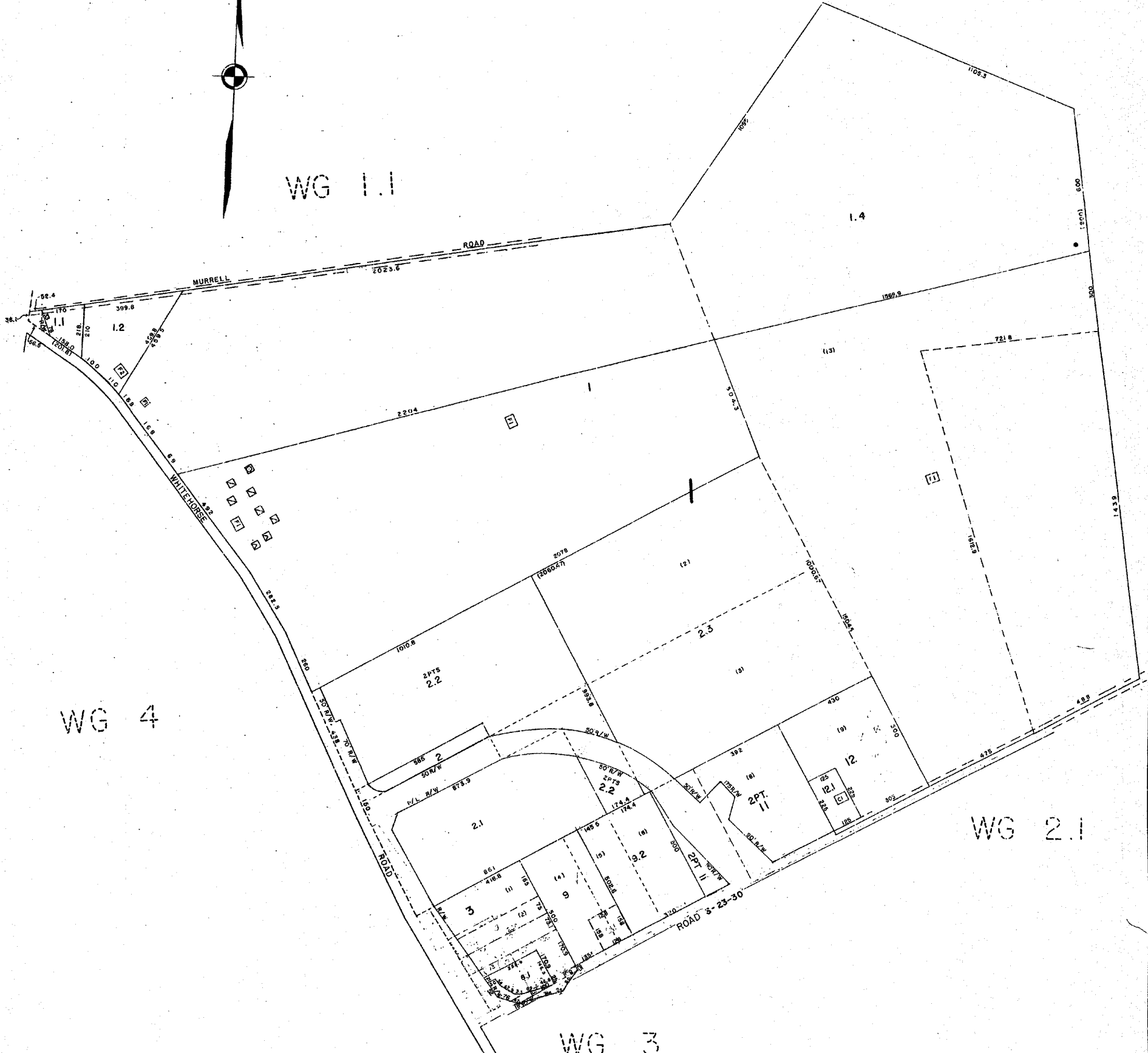
WG 1.4

WG 1.1

WG 4

WG 2.1

WG 3



5  
0-25

GREATER GREENVILLE TAX MAPS GREENVILLE, S. C.		
TAX DISTRICT	MAP NUMBER	REVISIONS
156	<b>WG-1.5</b>	
SCALE 1" = 200'		INDEX-14

WG1.6  
PLAN HOLD CORPORATION - IRVINE, CALIFORNIA  
ORDER BY NUMBER 07548

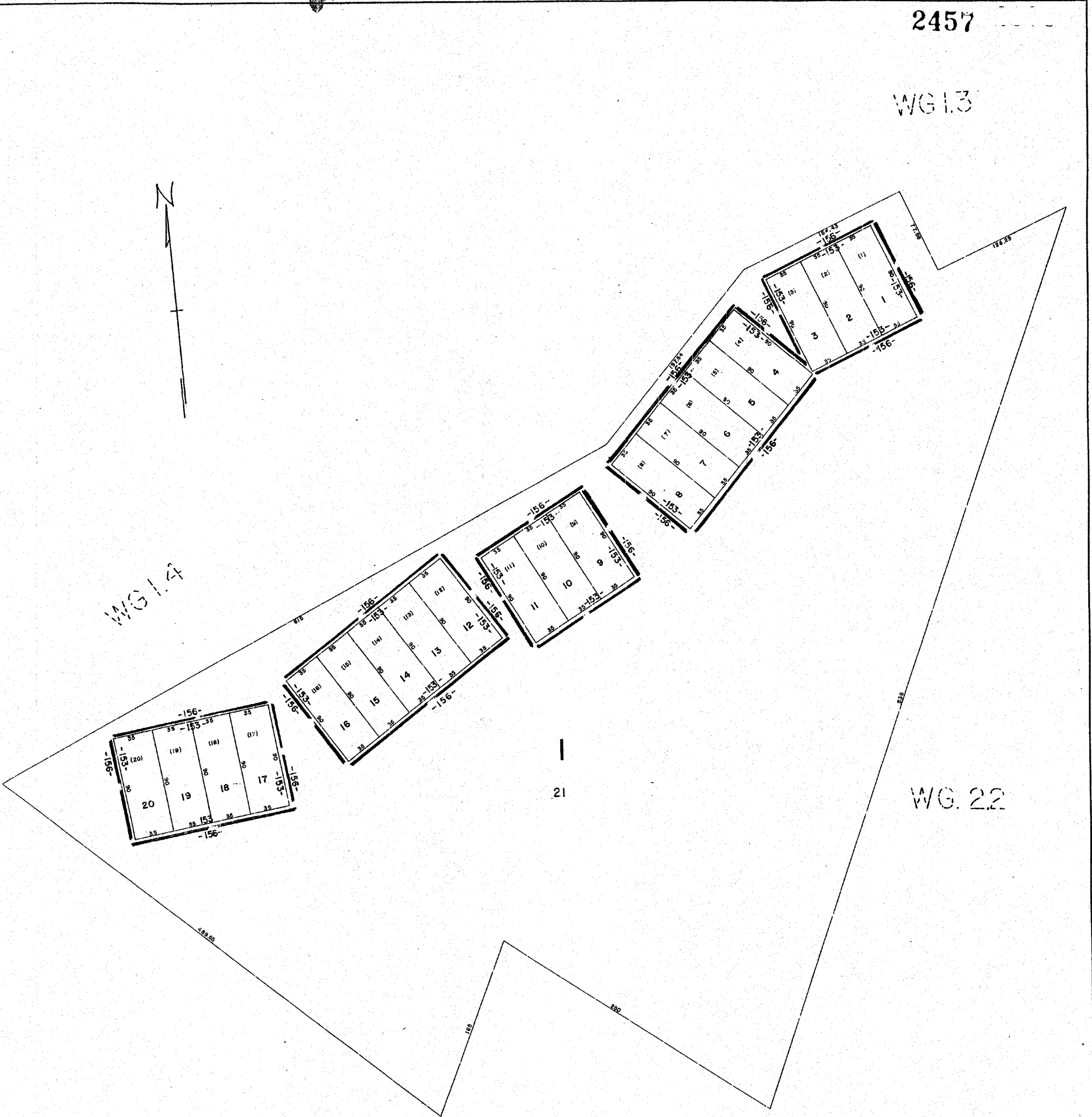
S  
PLAN HOLD CORPORATION - IRVINE, CALIFORNIA  
ORDER BY NUMBER 07548

PLAN HOLD CORPORATION - IRVINE, CALIFORNIA  
ORDER BY NUMBER 07548

WG1.6  
PLAN HOLD CORPORATION - IRVINE, CALIFORNIA  
ORDER BY NUMBER 07548

2457

WG1.3



WG1.4

21

WG. 22

WG1.4

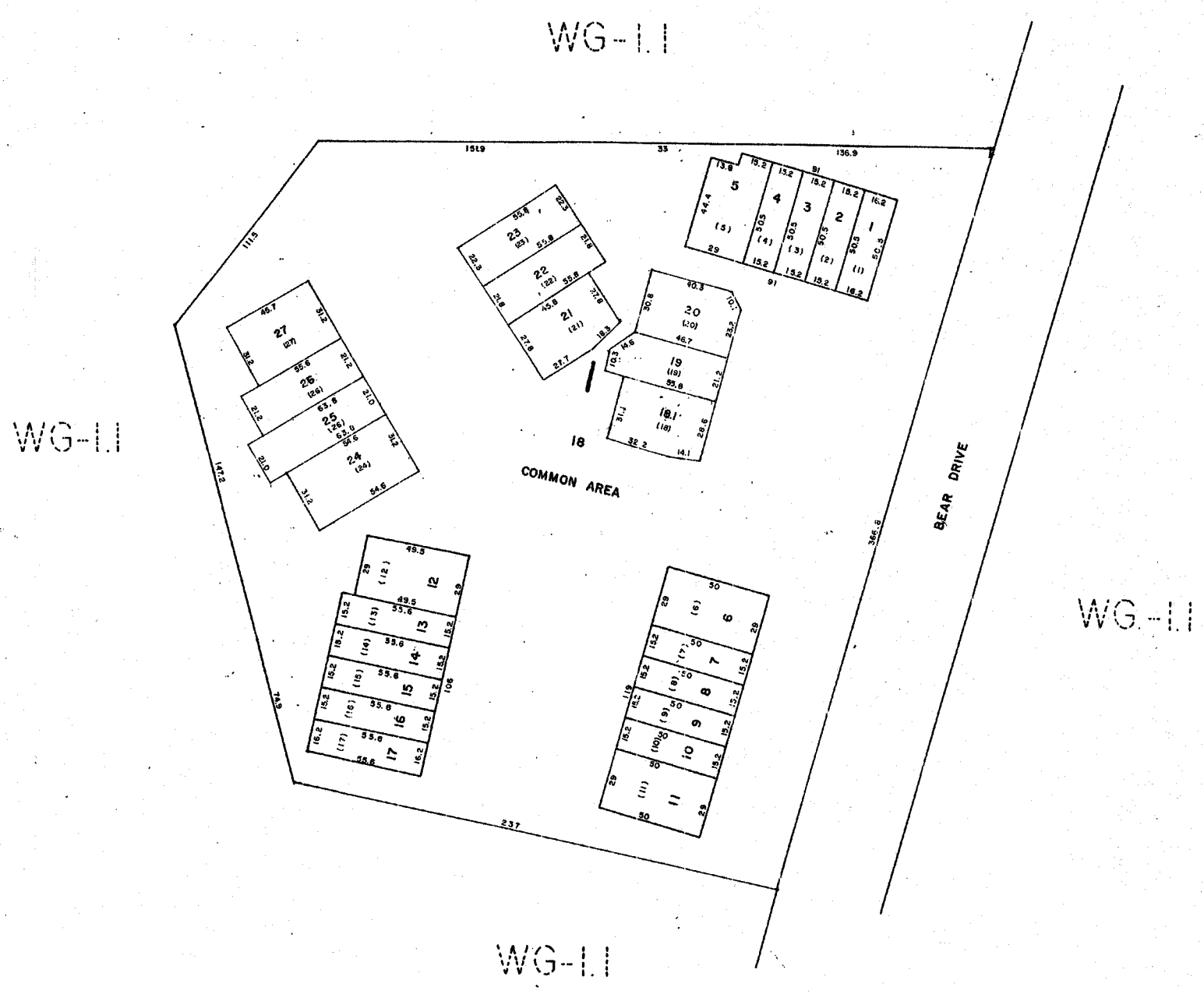
D 25

CHANTICLEER TOWNHOUSES

GREENVILLE COUNTY TAX MAPS

GREENVILLE, S. C.

TAX DISTRICT	MAP NUMBER	REVISIONS
156 153	WG1.6	

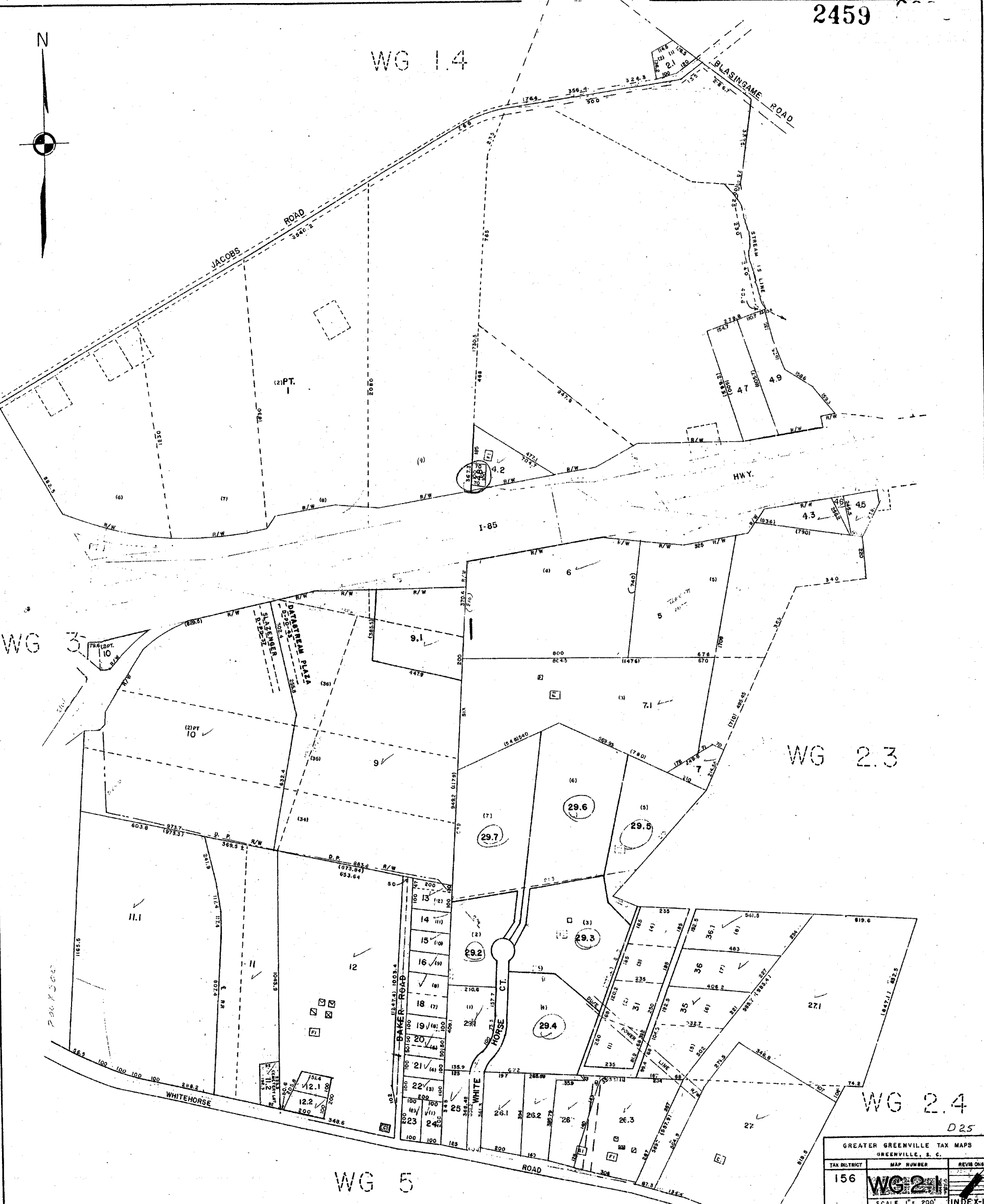


BEAR GRASS TOWNHOMES		
GREENVILLE COUNTY TAX MAPS		
GREENVILLE, S. C.		
TAX DISTRICT	MAP NUMBER	REVISIONS
	WG1.8	
- 156 -	SCALE 1" = 30'	INDEX-14



2459

WG 1.4



WG 2.3

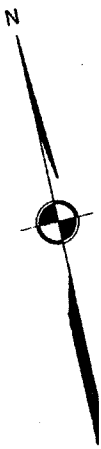
WG 2.4

WG 5

D25

GREATER GREENVILLE TAX MAPS GREENVILLE, S. C.		
TAX DISTRICT	MAP NUMBER	REVISIONS
156	WG 2.1	
SCALE 1" = 200'		INDEX-14

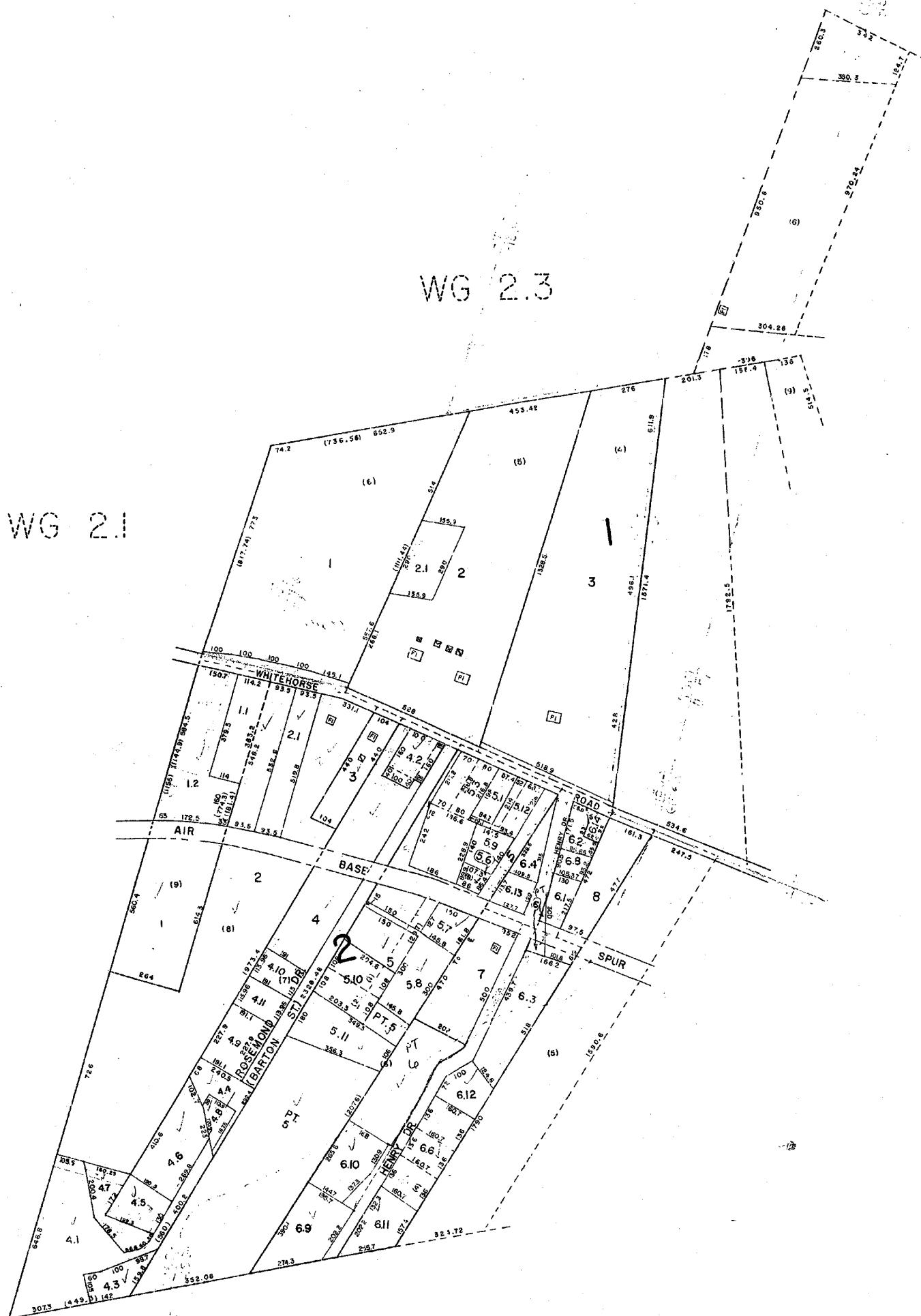




WG 2.3

WG 2.1

WG 5



DR5

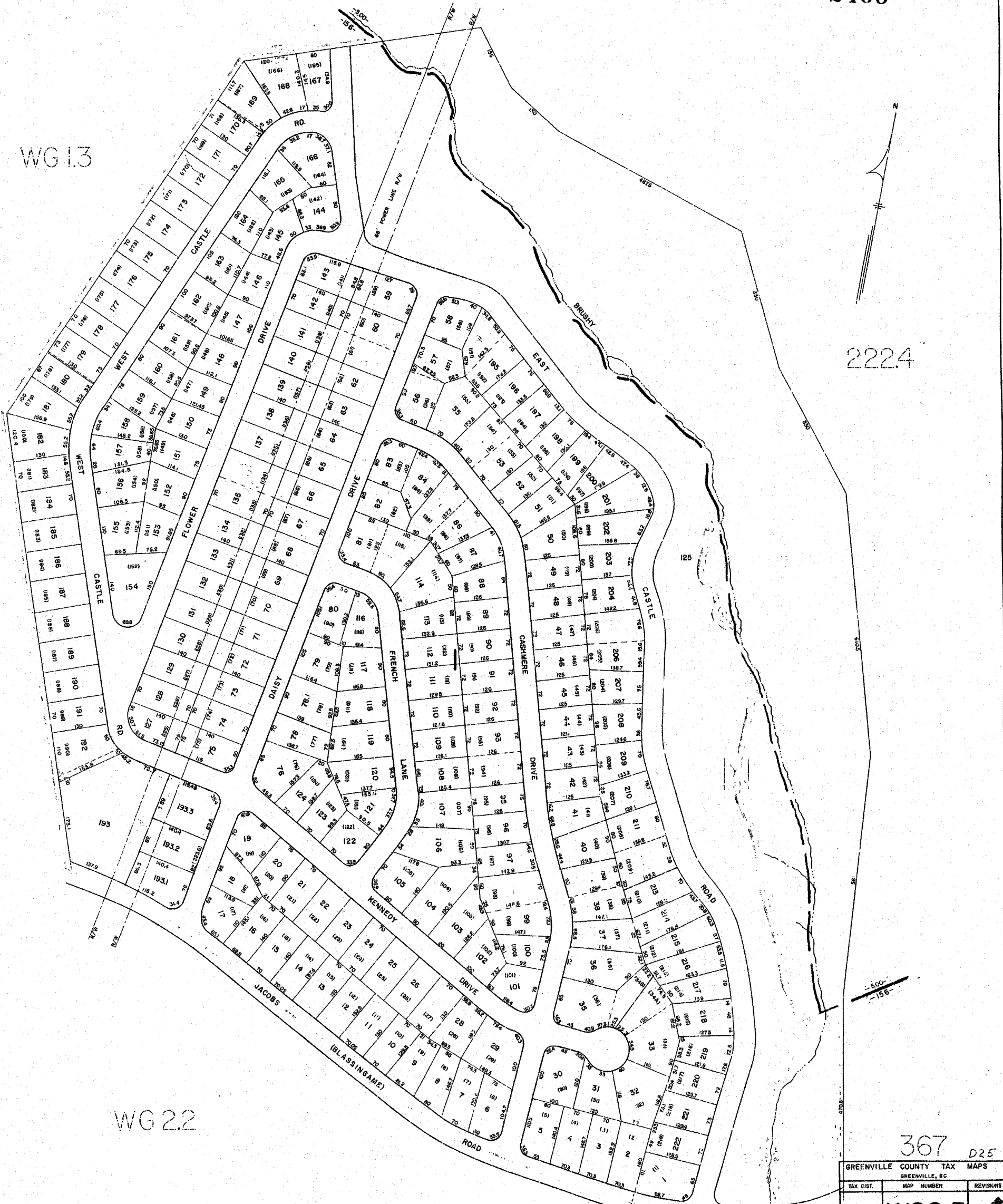
GREATER GREENVILLE TAX MAPS GREENVILLE, S. C.		
TAX DISTRICT	MAP NUMBER	REVISIONS
156	WG-24	
SCALE 1" = 200'		INDEX #14

1909 11-15

2463

WG13

2224



WG22

367 D25

GREENVILLE COUNTY TAX MAPS GREENVILLE, SC		
TAX DIST.	MAP NUMBER	REVISIONS
500 156	WG2.5	

GLEN

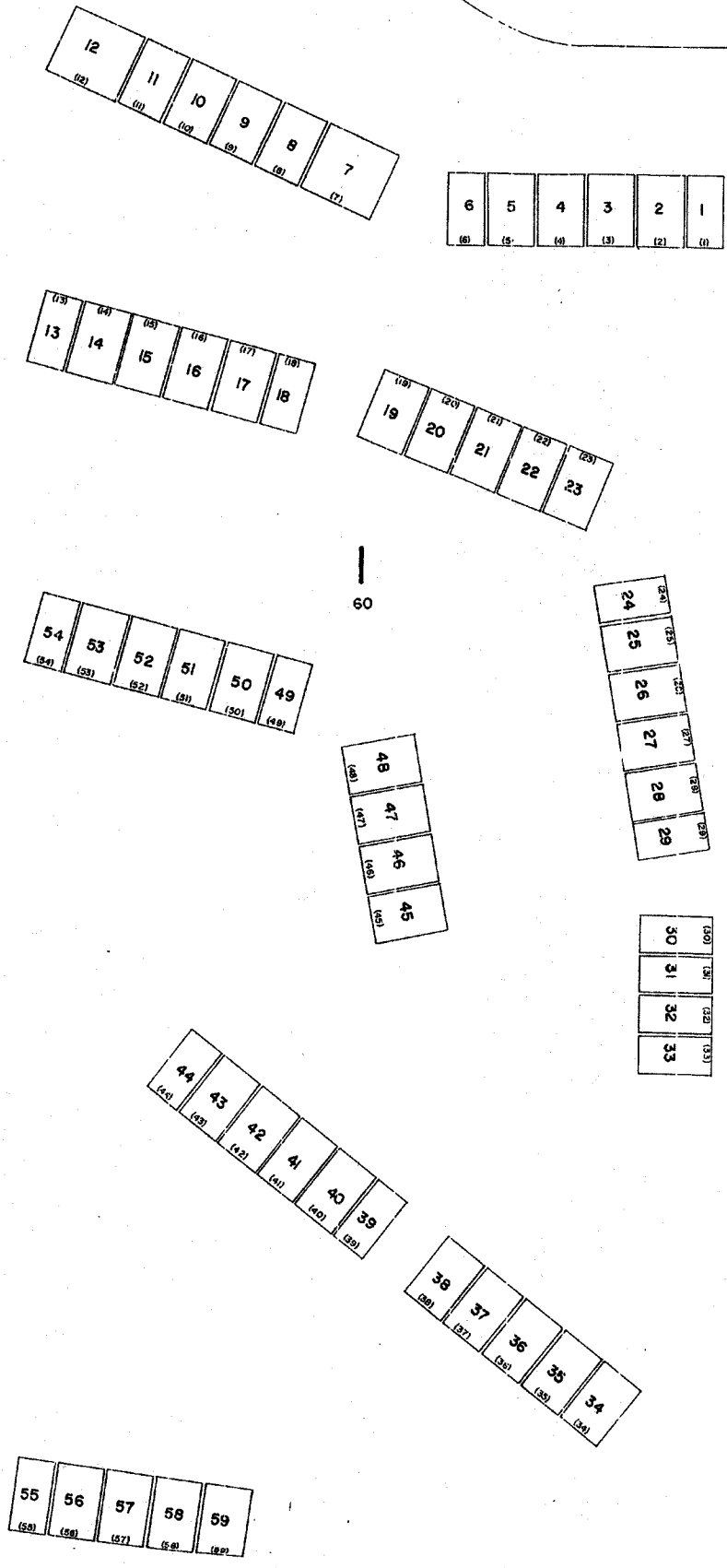
BURNIE

STREET

WG-23

WG-23

PINE CREEK COURT EXT.



WG-23

WG-23

MATCH LINE - SEE WG-27

D25

GREENVILLE COUNTY TAX MAPS		
GREENVILLE, S. C.		
TAX DISTRICT	MAP NUMBER	REVISION
156	<b>WG-26</b>	
SCALE 1" = 30'		INDEX-14

MATCH-LINE SEE WG-2.6

2465

WG-2.3

PINE CREEK COURT EXT

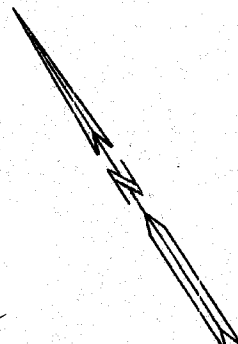
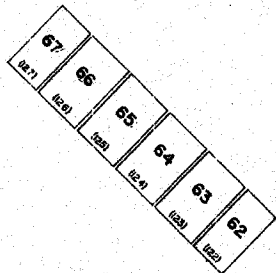
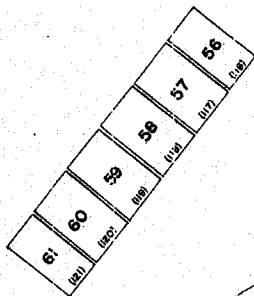
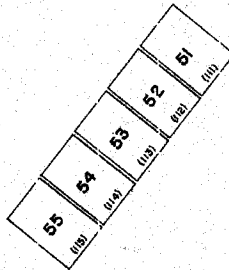
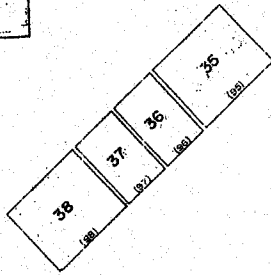
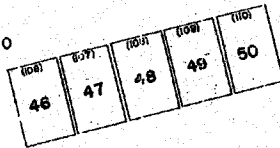
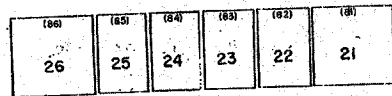
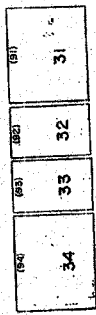
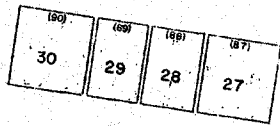
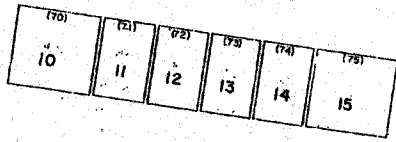
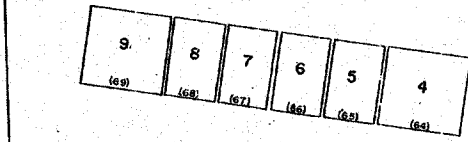
WG-2.3

SEE SHEET  
WG 2.6 - 1 - 60

PINE CREEK COURT

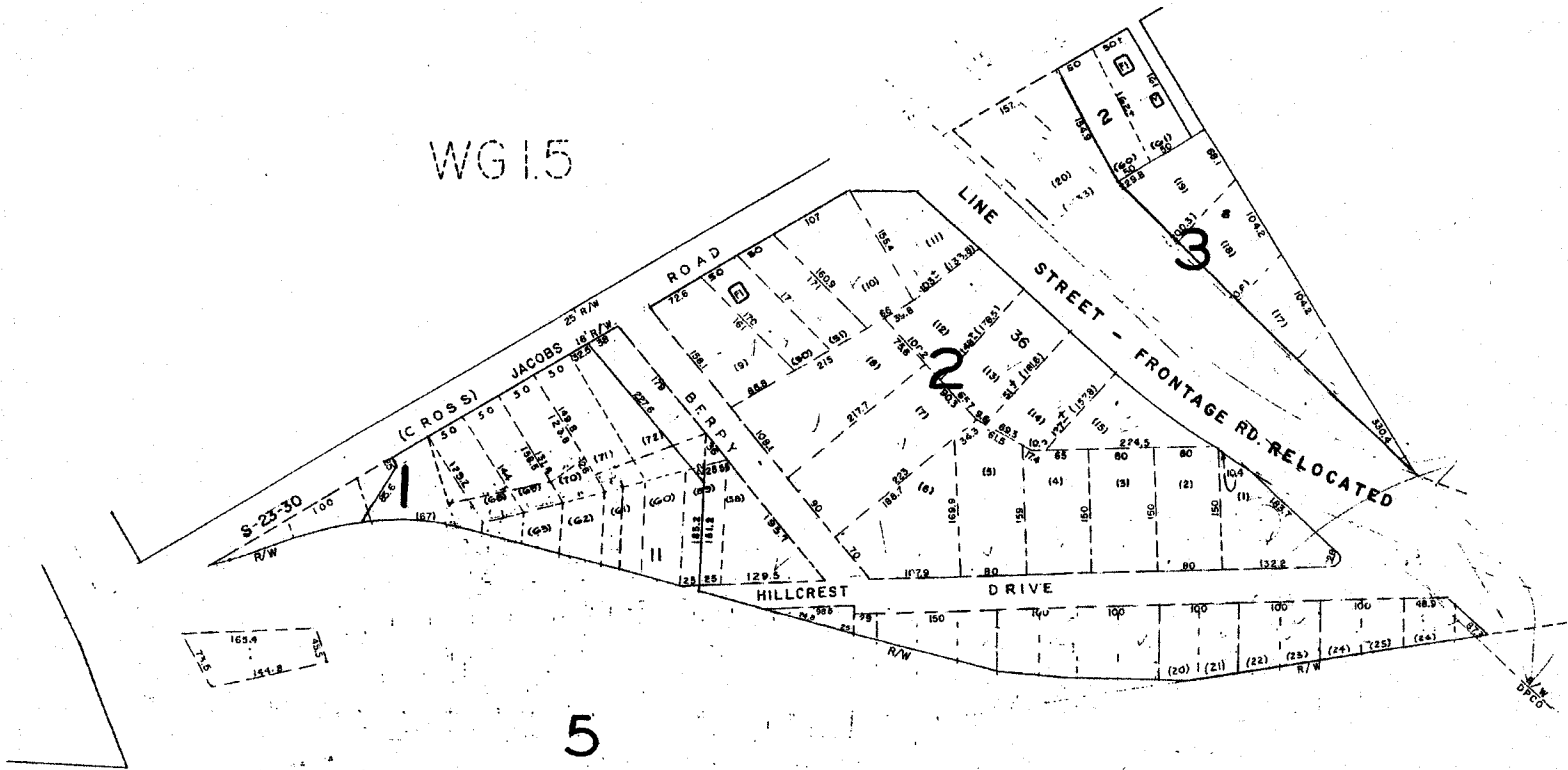
WG-2.3

WG-2.3





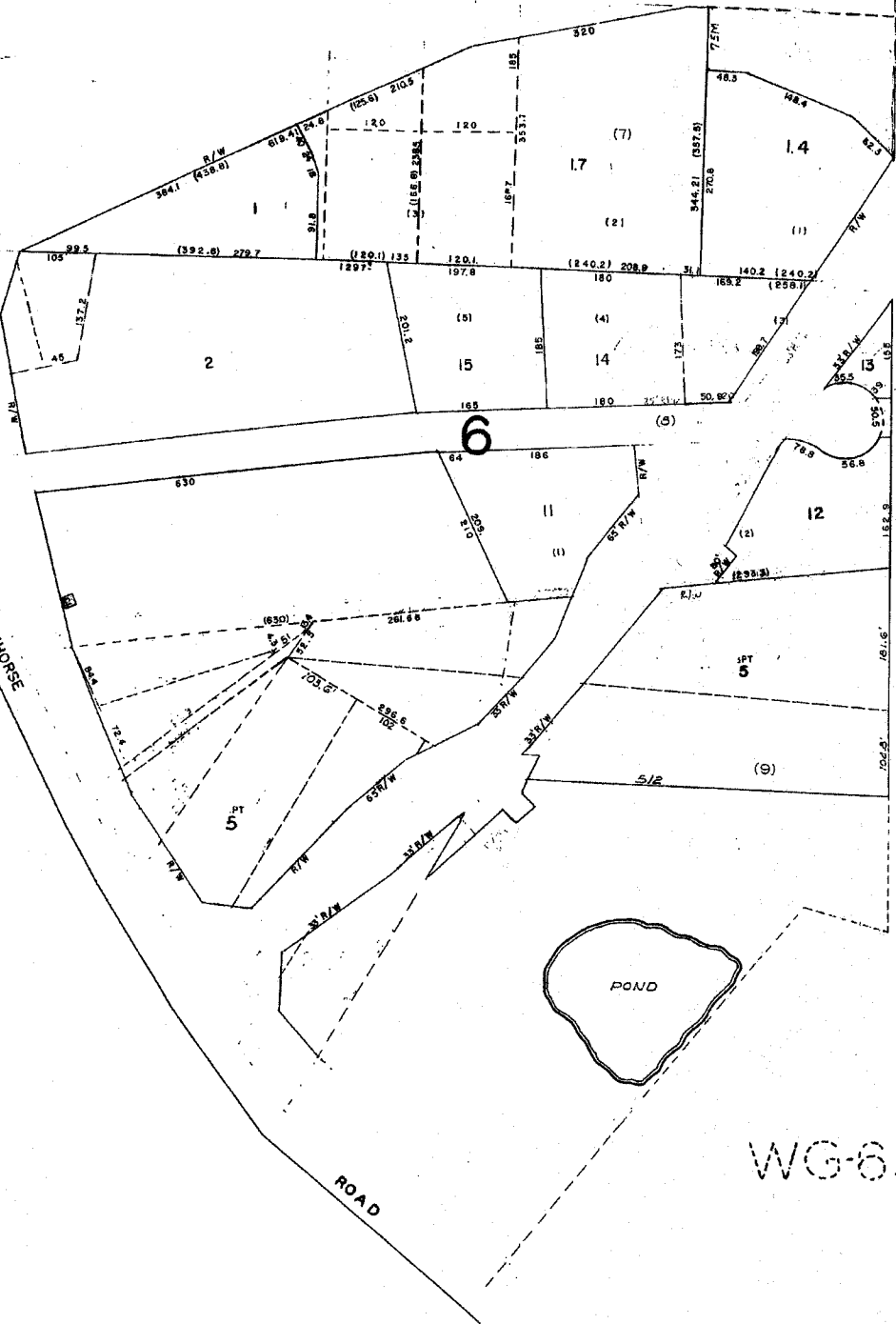
WG1.5



5

RT. 1-85

WG-4



WG-2.1

WG-6.1

D25

GREATER GREENVILLE TAX MAPS GREENVILLE, S. C.		
TAX DISTRICT	MAP NUMBER	REVISIONS
156	<b>WG-3</b>	
SCALE 1" = 100'		INDEX-14
SOUTHERN PLANNING AND ENGINEERING COMPANY GREENSBORO, N. C.		

2467

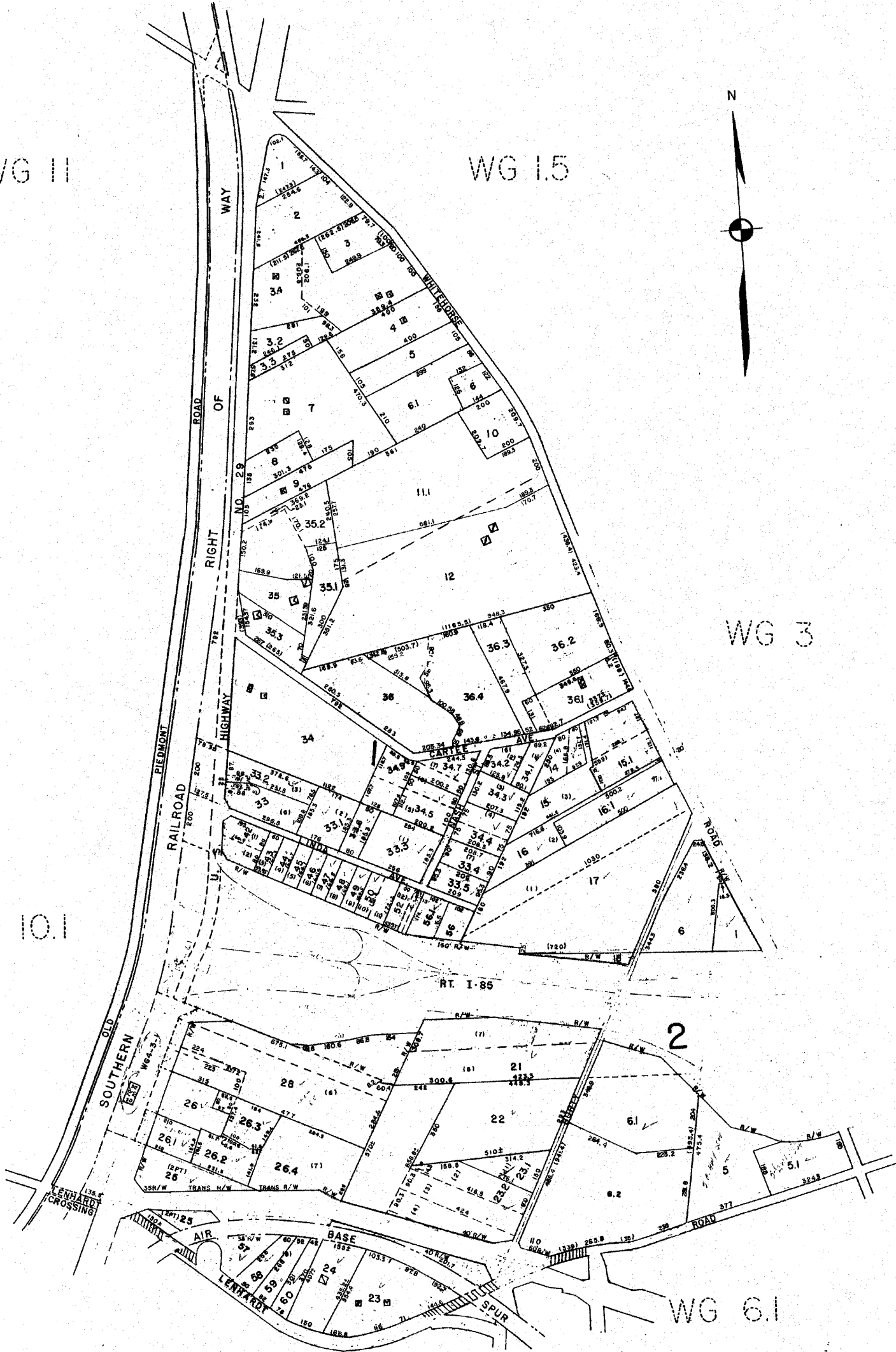
WG 11

WG 15



WG 10.1

WG 3



WG 3

WG 6.1

WG 9

D25

GREATER GREENVILLE TAX MAPS GREENVILLE, S. C.		
TAX DISTRICT	MAP NUMBER	REVISIONS
156	<b>WG 4</b>	
SCALE 1" = 200'		INDEX 156

WG 4

WG 2.1

2468

CEMETERY  
WAS-1-12

WHITEHORSE

WG 6.1

WG 2.4



188-11, 15, 19 D25-

GREATER GREENVILLE TAX MAPS GREENVILLE, S. C.		
TAX DISTRICT	MAP NUMBER	REVISIONS
151 156	<b>WG-5</b>	4
SCALE 1" = 200'		INDEX

WG 6.3

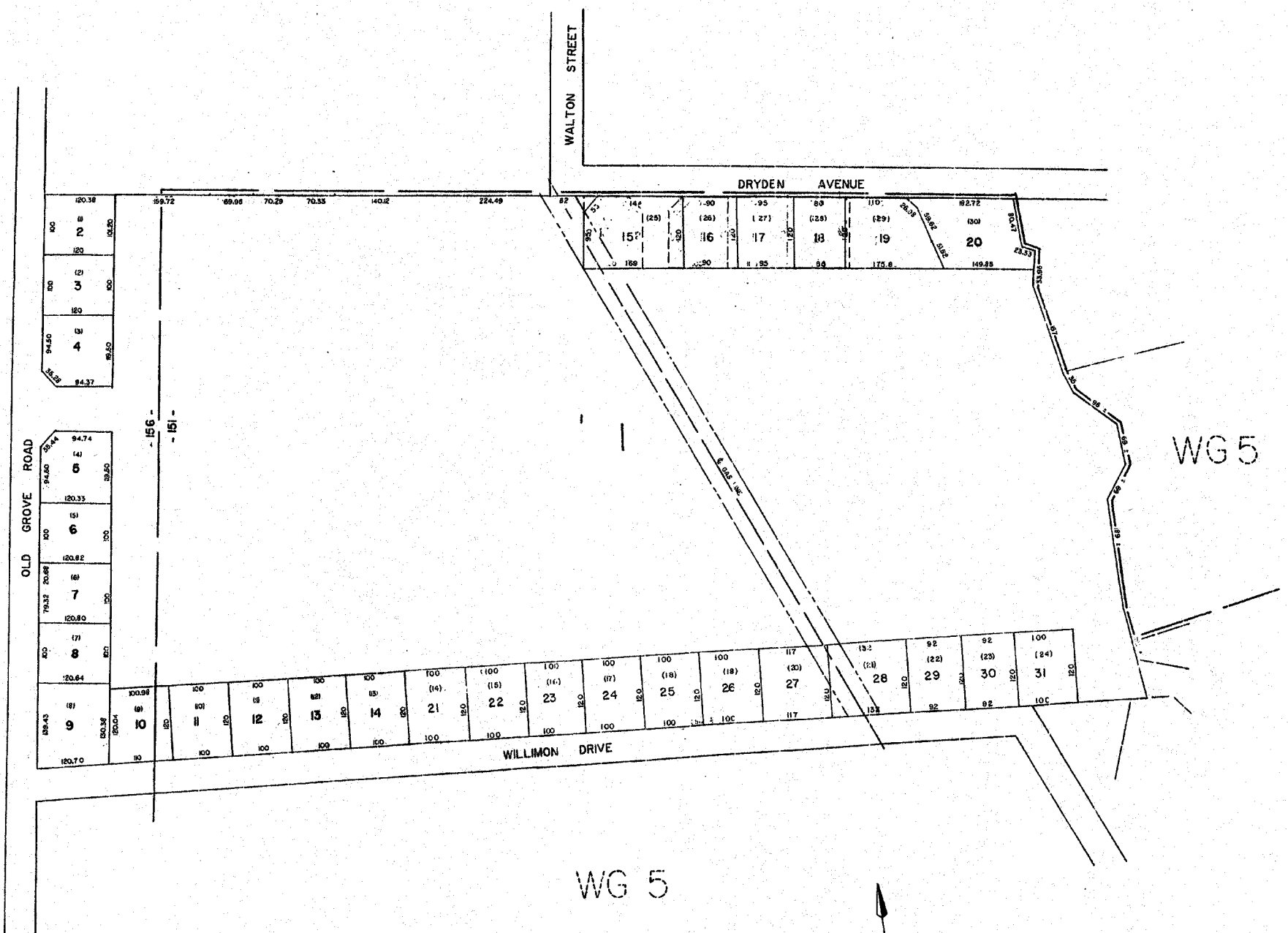
2469

WG 5

WG 6!

WG 5

WG 5

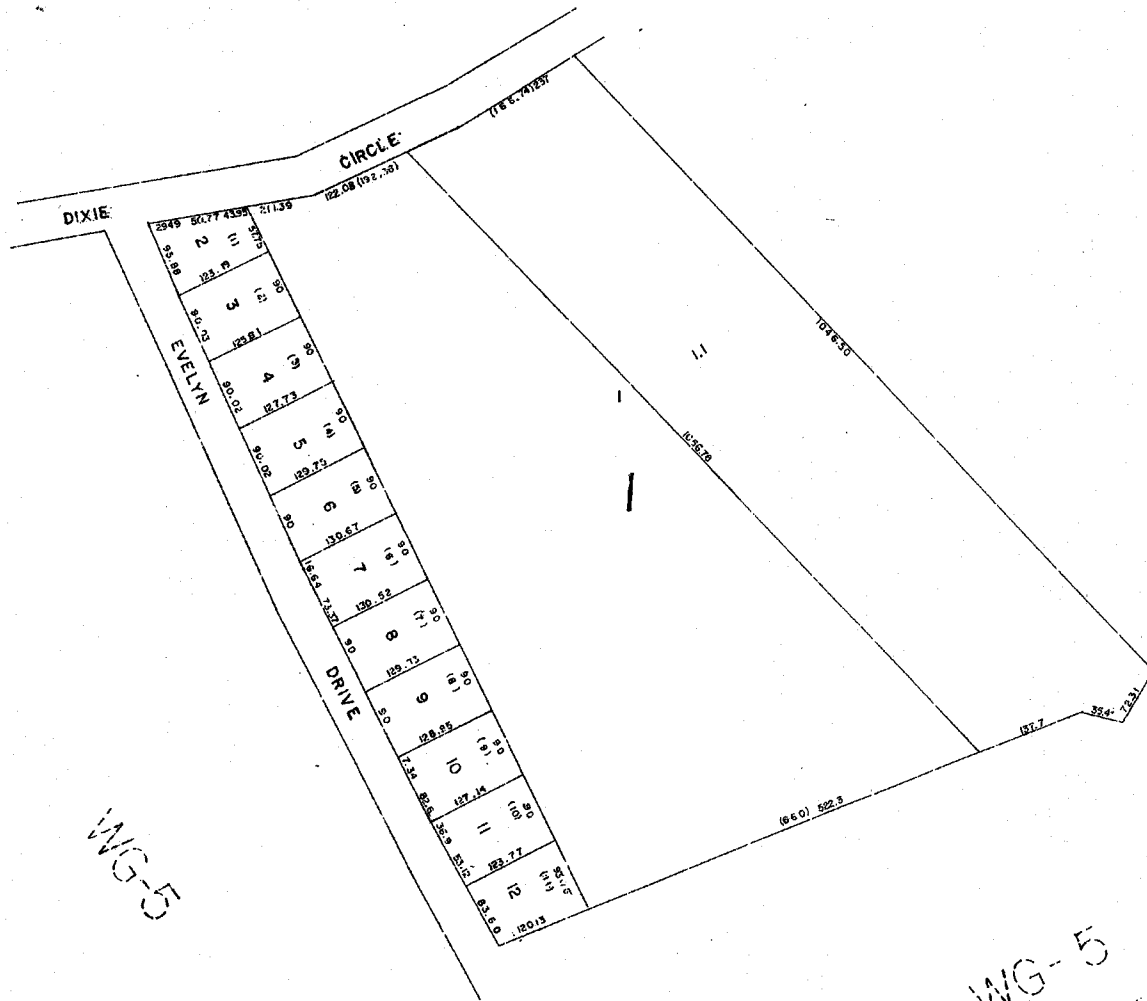


D 25

OLD GROVE ESTATES		
GREENVILLE COUNTY TAX MAPS		
GREENVILLE, S. C.		
TAX DISTRICT	MAP NUMBER	REVISIONS
151 156	WG-51	
SCALE 1" = 100'		INDEX-14



WG-5



WG-5

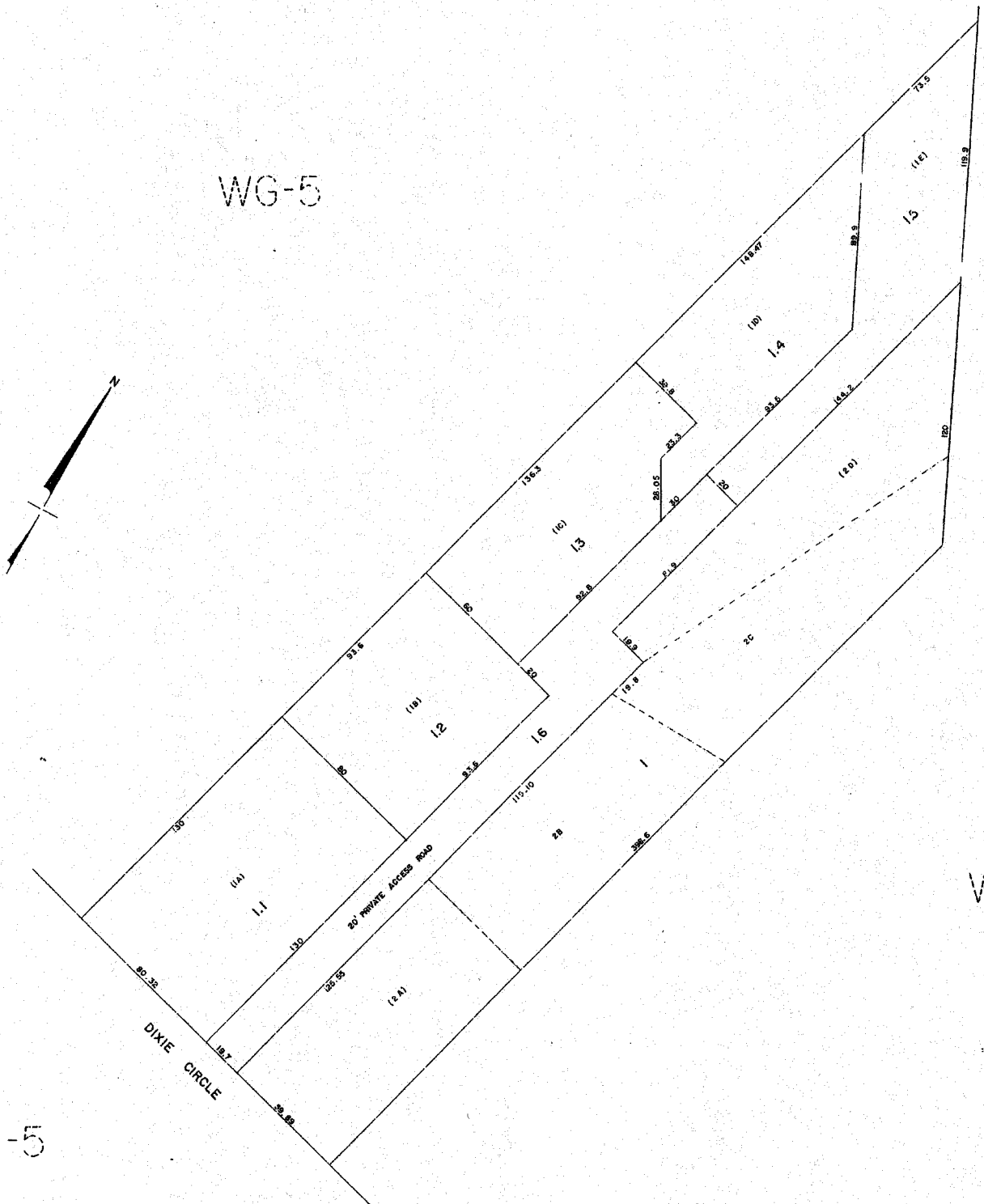
WG-5

OAK GROVE D25

GREENVILLE COUNTY TAX MAPS  
GREENVILLE, S. C.

TAX DISTRICT	MAP NUMBER	REVISIONS
156	WG-5.2	
SCALE 1" = 100'		INDEX-14

2471



WG-5

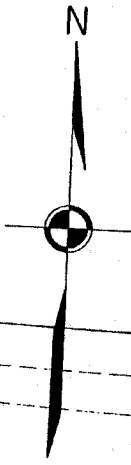
WG-5

D25

GREENVILLE COUNTY TAX MAPS GREENVILLE, S. C.		
TAX DISTRICT	MAP NUMBER	REVISIONS
-156-	WG-53	INDEX
SCALE 1" = 30'		

WG 4

2472  
WG 3



WG 9

WG 8

WG 5

SEE SHEET  
WG 6.4

-B25

GREATER GREENVILLE TAX MAPS GREENVILLE, S. C.		
TAX DISTRICT	MAP NUMBER	REVISIONS
156	<b>WG-6.1</b>	
SCALE 1" = 200'		INDEX-14

2473

WG 6.1

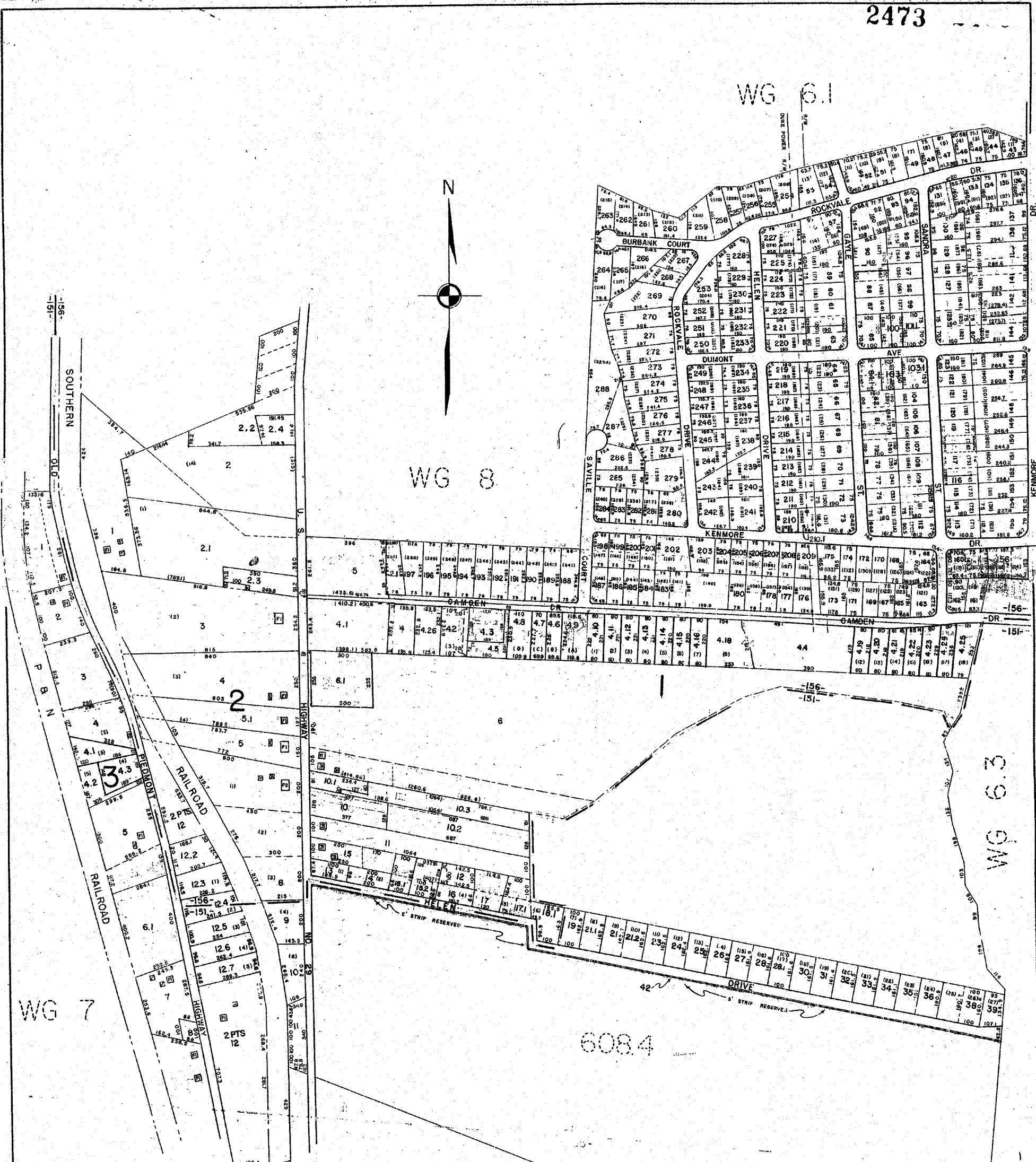
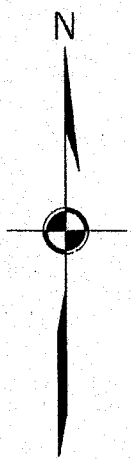
WG 8

WG 7

WG 6.3

6084

608



GREATER GREENVILLE TAX MAPS GREENVILLE, S. C.		
TAX DISTRICT	MAP NUMBER	REVISION
151 156	WG-62	
SCALE 1" = 200'		INDEX-14

D25

WG 6.1

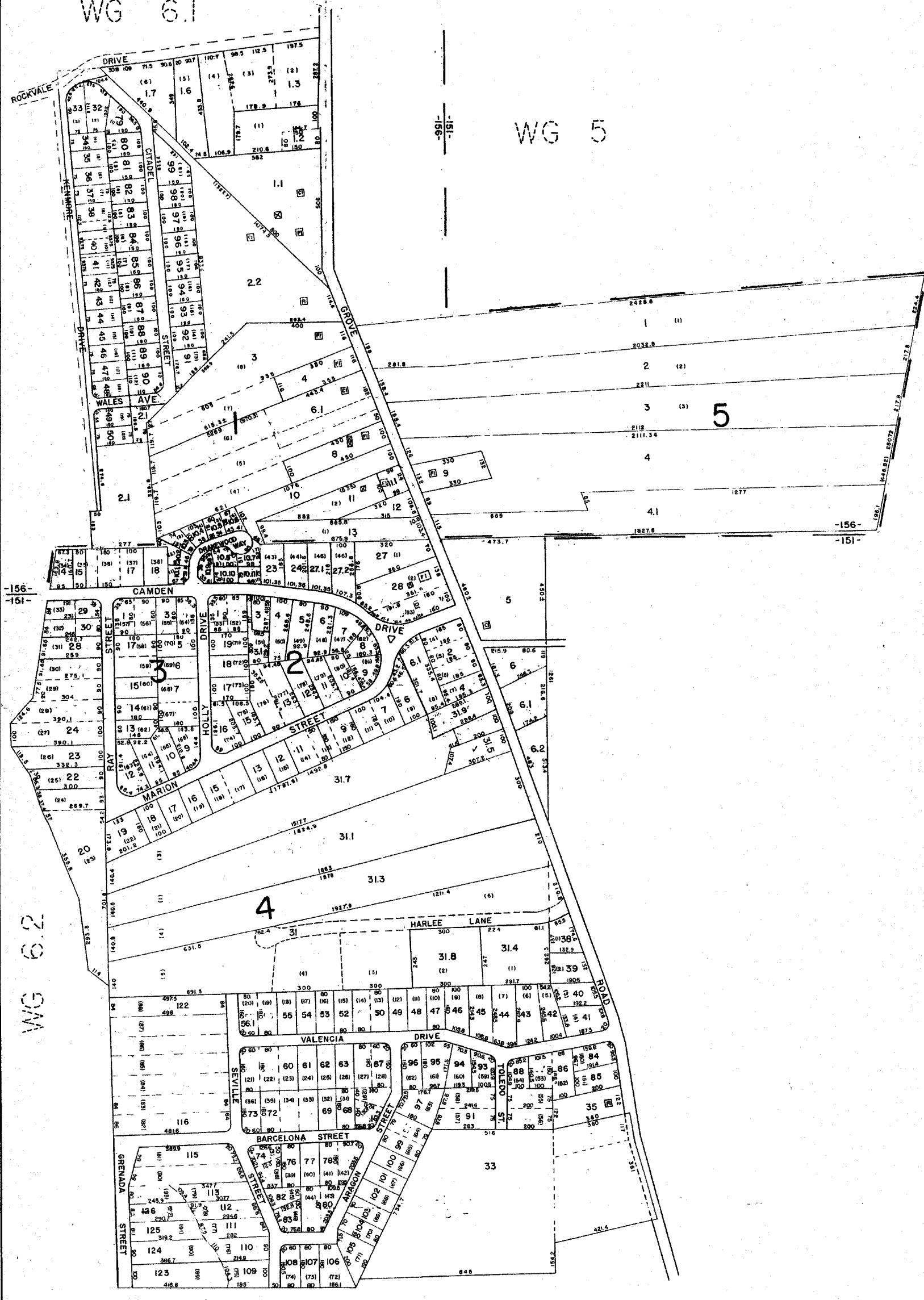
WG 5

405

N

406

WG 6.2



D25

GREATER GREENVILLE TAX MAPS		
GREENVILLE, S. C.		
TAX DISTRICT	MAP NUMBER	REVISIONS
151 156	<b>WG-6.3</b>	<input checked="" type="checkbox"/>
SCALE 1" = 200'		INDEX-14

PLAN HOLD CORPORATION • IRVINE, CALIFORNIA  
REGISTERED BY NUMBER 07548

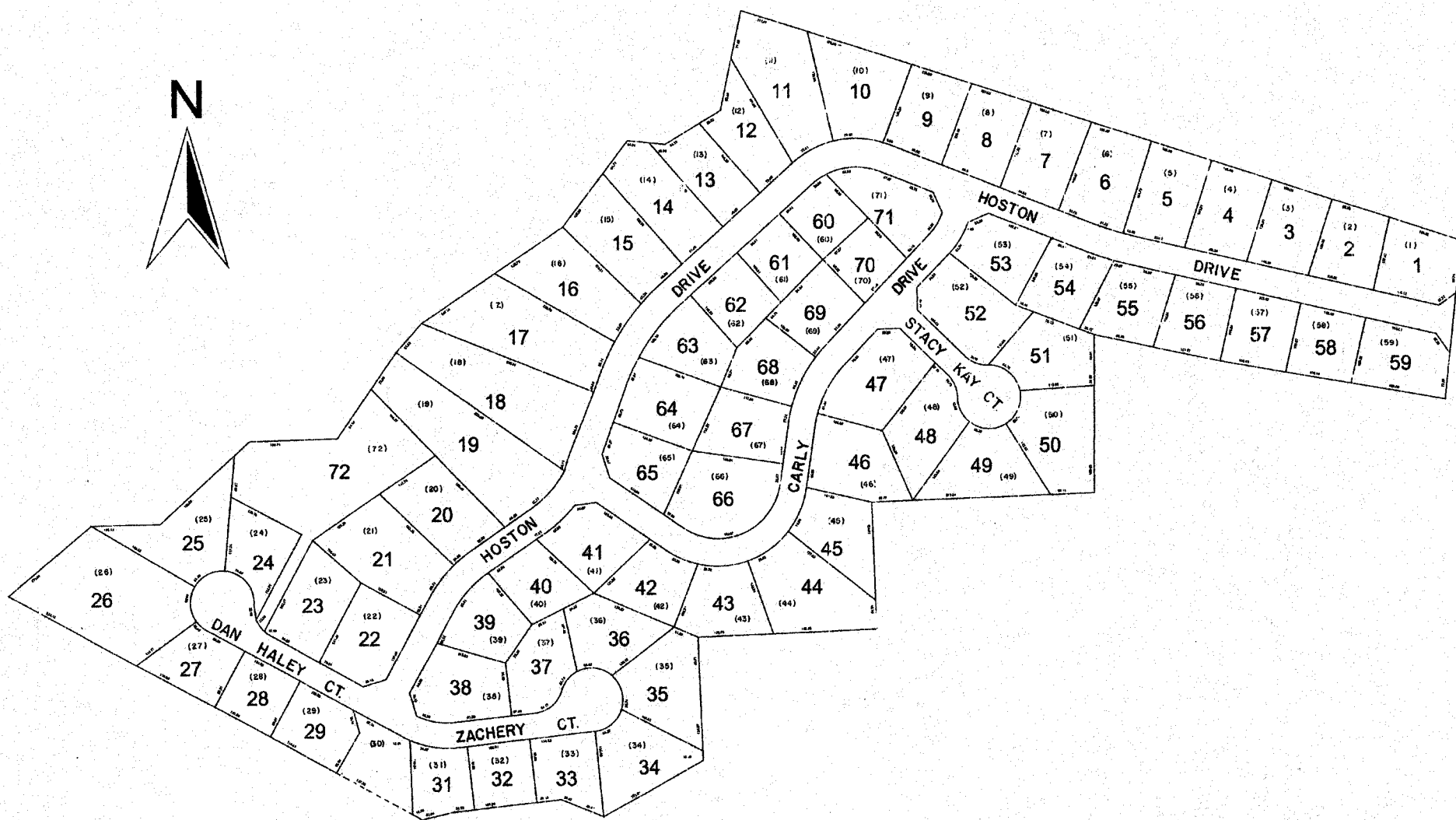
PLAN HOLD CORPORATION • IRVINE, CALIFORNIA  
REGISTERED BY NUMBER 07548

PLAN HOLD CORPORATION • IRVINE, CALIFORNIA  
REGISTERED BY NUMBER 07548

W G W  
PLAN HOLD CORPORATION • IRVINE, CALIFORNIA  
REGISTERED BY NUMBER 07548

2475

# GROVE ESTATES



Grove Estates , phase 1  
Plat - 38-L-49  
Tax District - 156  
Index Sheet - 14

200 100 0 200 400 Feet

Scale  
1" = 100'

# WG6.4

Greenville County Tax Maps

SALUDA RIVER

WG 10.4

WG 10.3

608.3

608.3

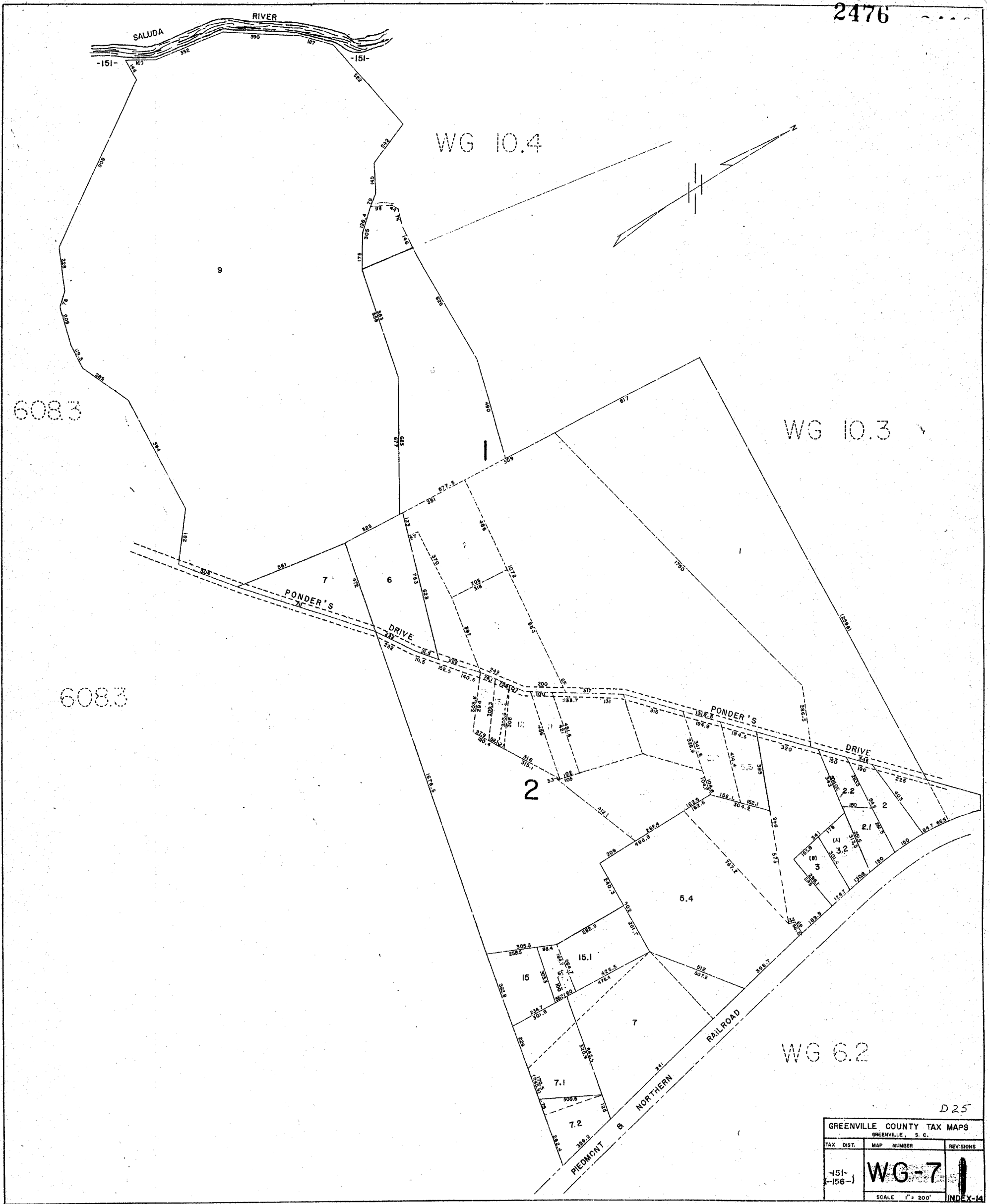
2

5.4

WG 6.2

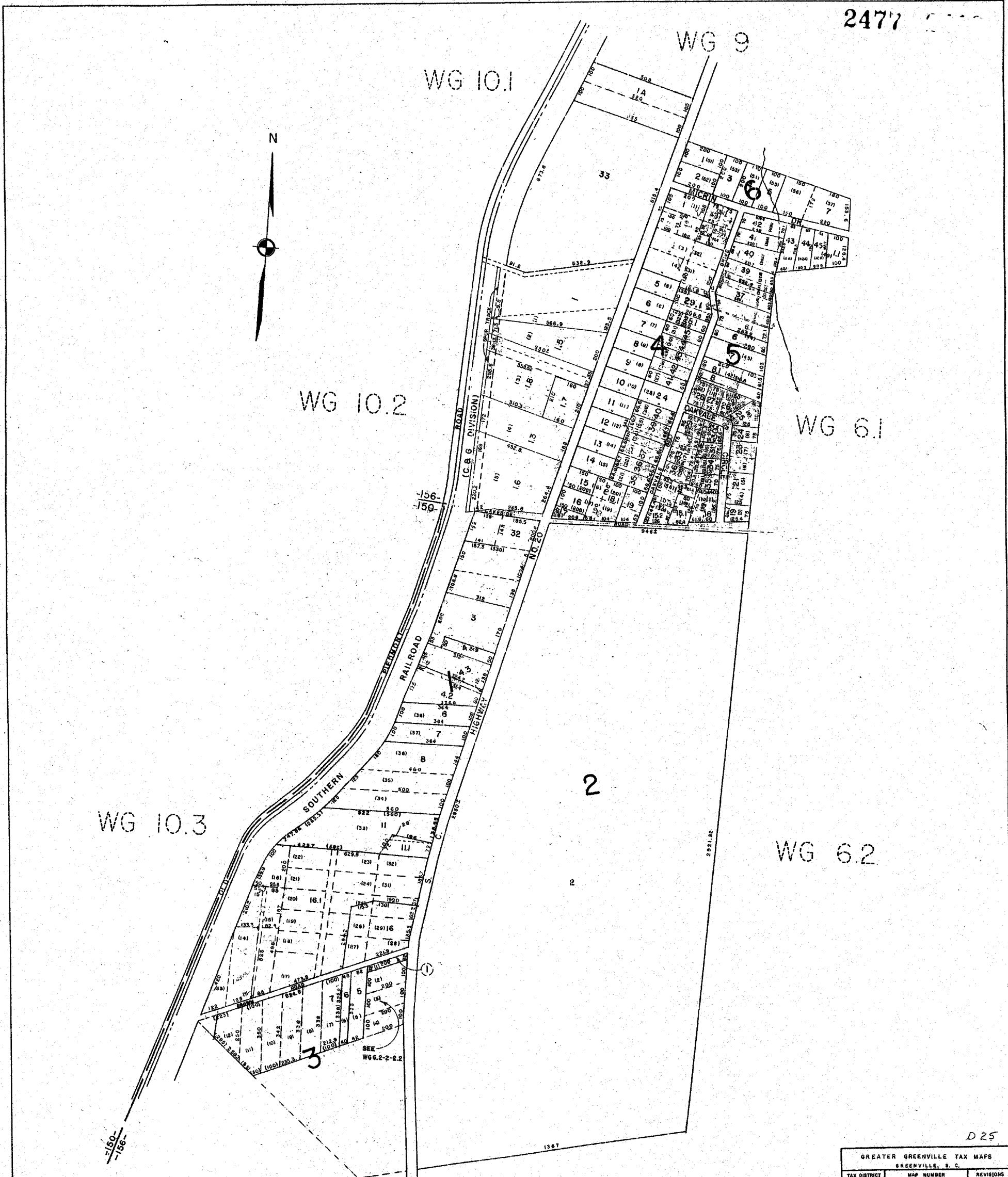
D25

GREENVILLE COUNTY TAX MAPS		
GREENVILLE, S. C.		
TAX DIST.	MAP NUMBER	REVISIONS
-151- -156-	WG-7	1
SCALE 1" = 200'		INDEX-14





2477



D 25

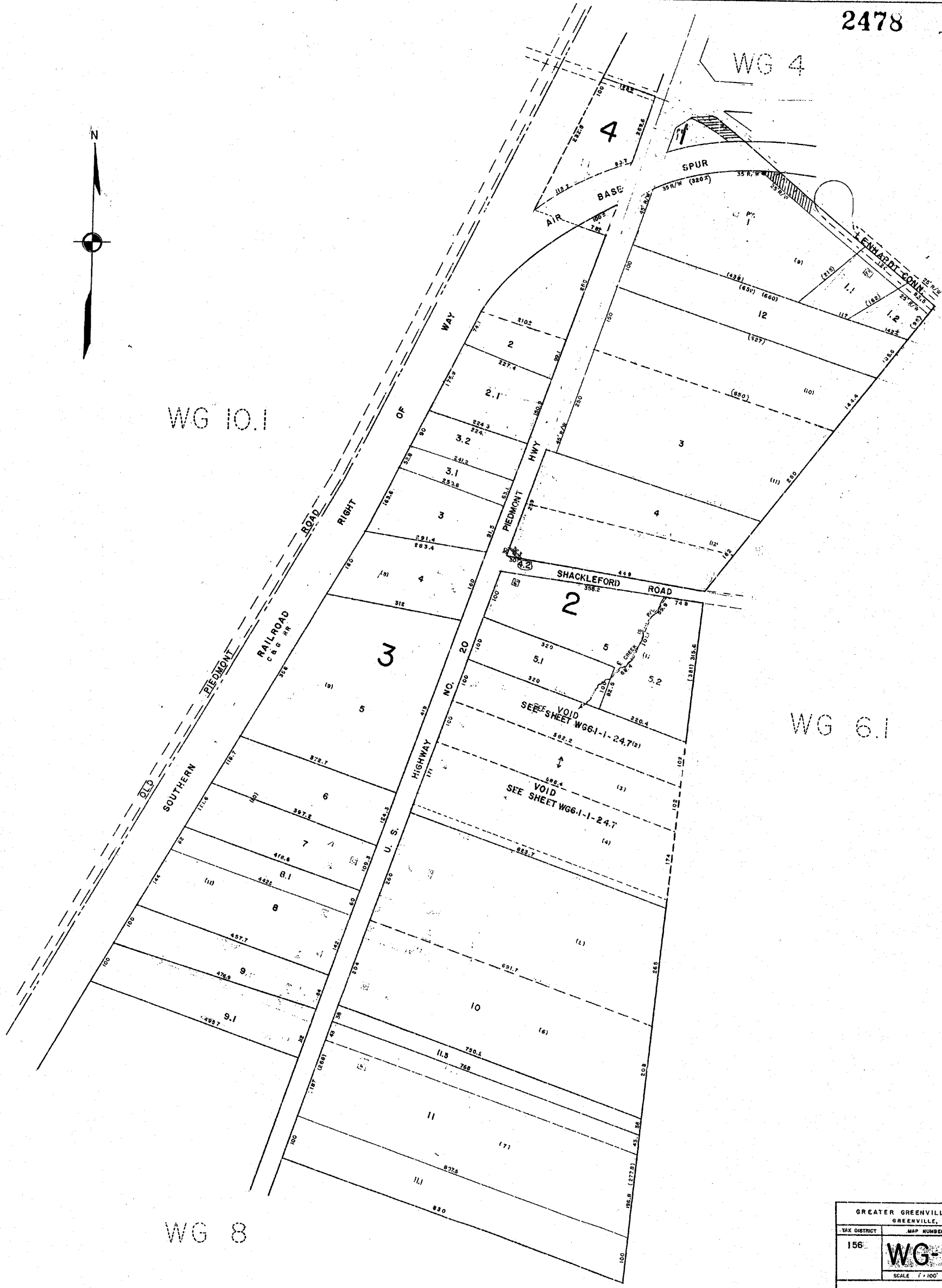
GREATER GREENVILLE TAX MAPS GREENVILLE, S. C.		
TAX DISTRICT	MAP NUMBER	REVISIONS
156	<b>WG 8</b>	1
SCALE 1" = 200'		INDEX-14



WG 4



WG 10.1



WG 6.1

WG 8

D 25

GREATER GREENVILLE TAX MAPS GREENVILLE, S. C.		
TAX DISTRICT	MAP NUMBER	REVISIONS
156	<b>WG-9</b>	<b>INDEX-14</b>
SCALE 1"=100'		

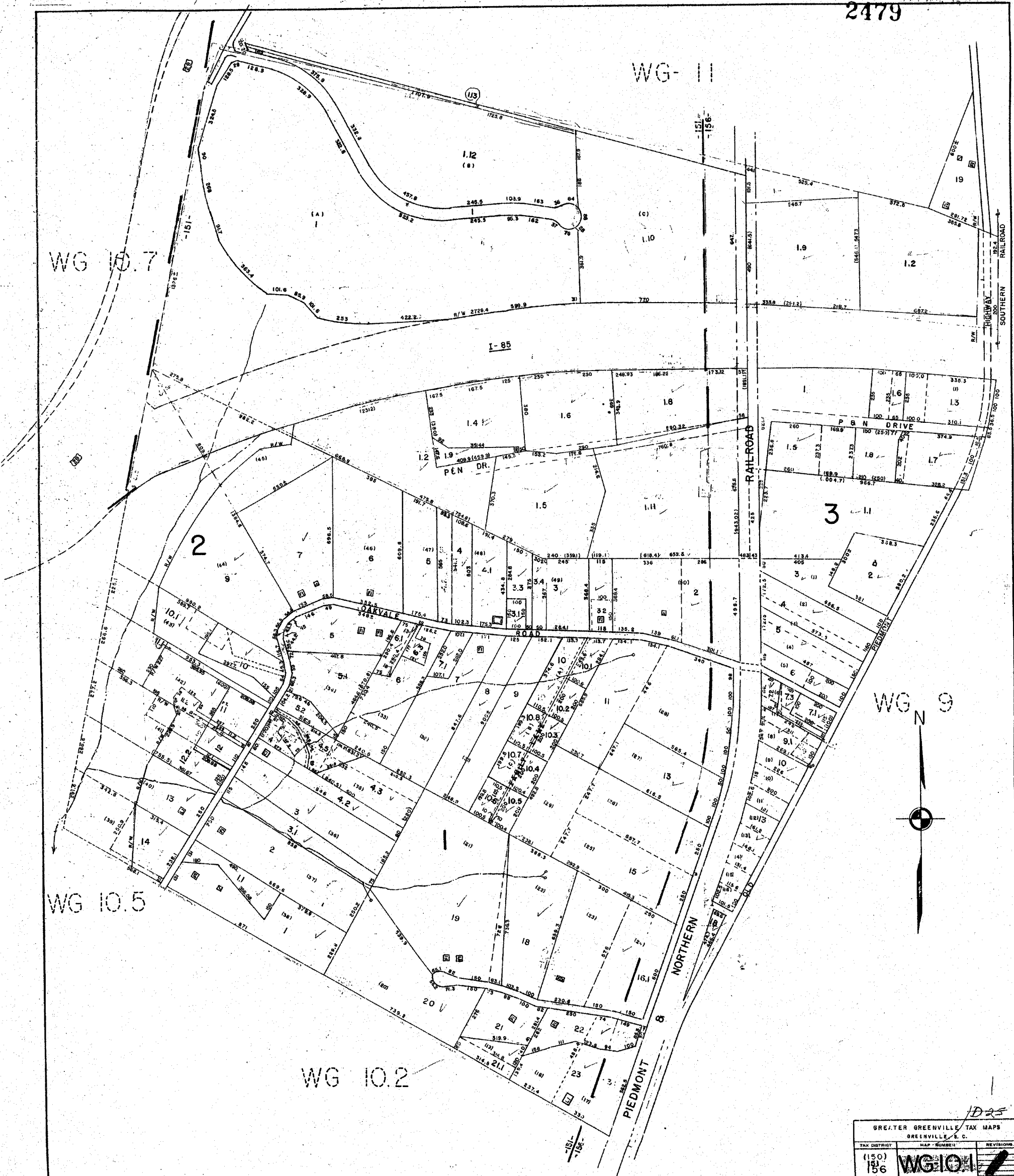
PLAN HOLD CORPORATION - IRVINE, CALIFORNIA  
RECORDED BY NUMBER 07148

PLAN HOLD CORPORATION - IRVINE, CALIFORNIA  
RECORDED BY NUMBER 07148

PLAN HOLD CORPORATION - IRVINE, CALIFORNIA  
RECORDED BY NUMBER 07148

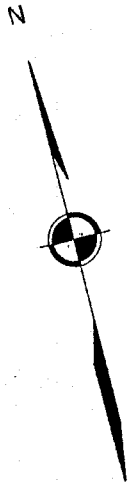
PLAN HOLD CORPORATION - IRVINE, CALIFORNIA  
RECORDED BY NUMBER 07148

2479



1025

GREATER GREENVILLE TAX MAPS GREENVILLE, S. C.		
TAX DISTRICT	MAP NUMBER	REVISION
(150) 156	WG 10	
SCALE 1" = 200'		
INDEX-14		

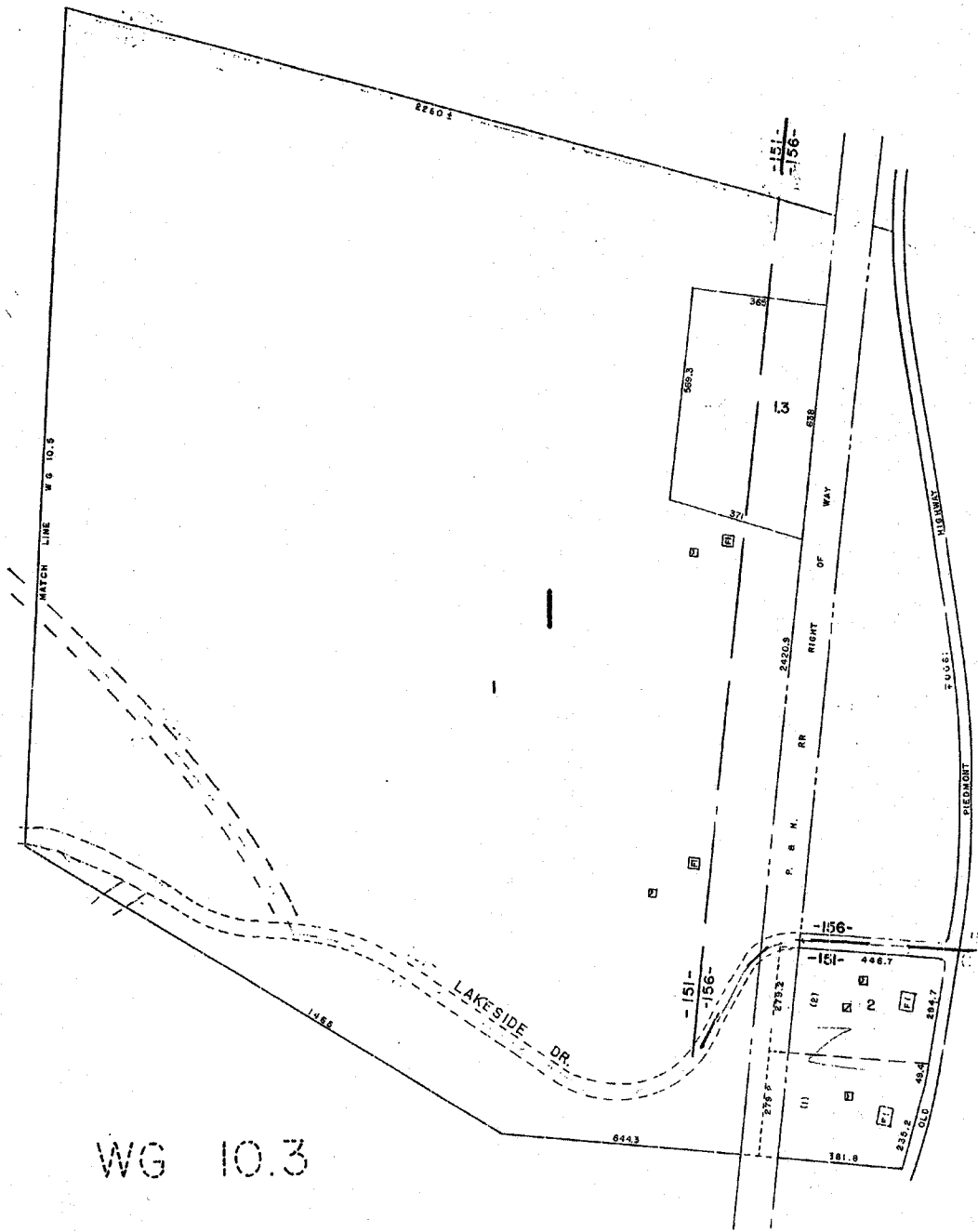


WG 10.1

WG 10.5

WG 8

WG 10.3



D 25.

GREATER GREENVILLE TAX MAPS GREENVILLE, S. C.		
TAX DISTRICT	MAP NUMBER	REVISIONS
156	<b>WG10.2</b>	
151		
SCALE 1" = 200'		INDEX-14

2481



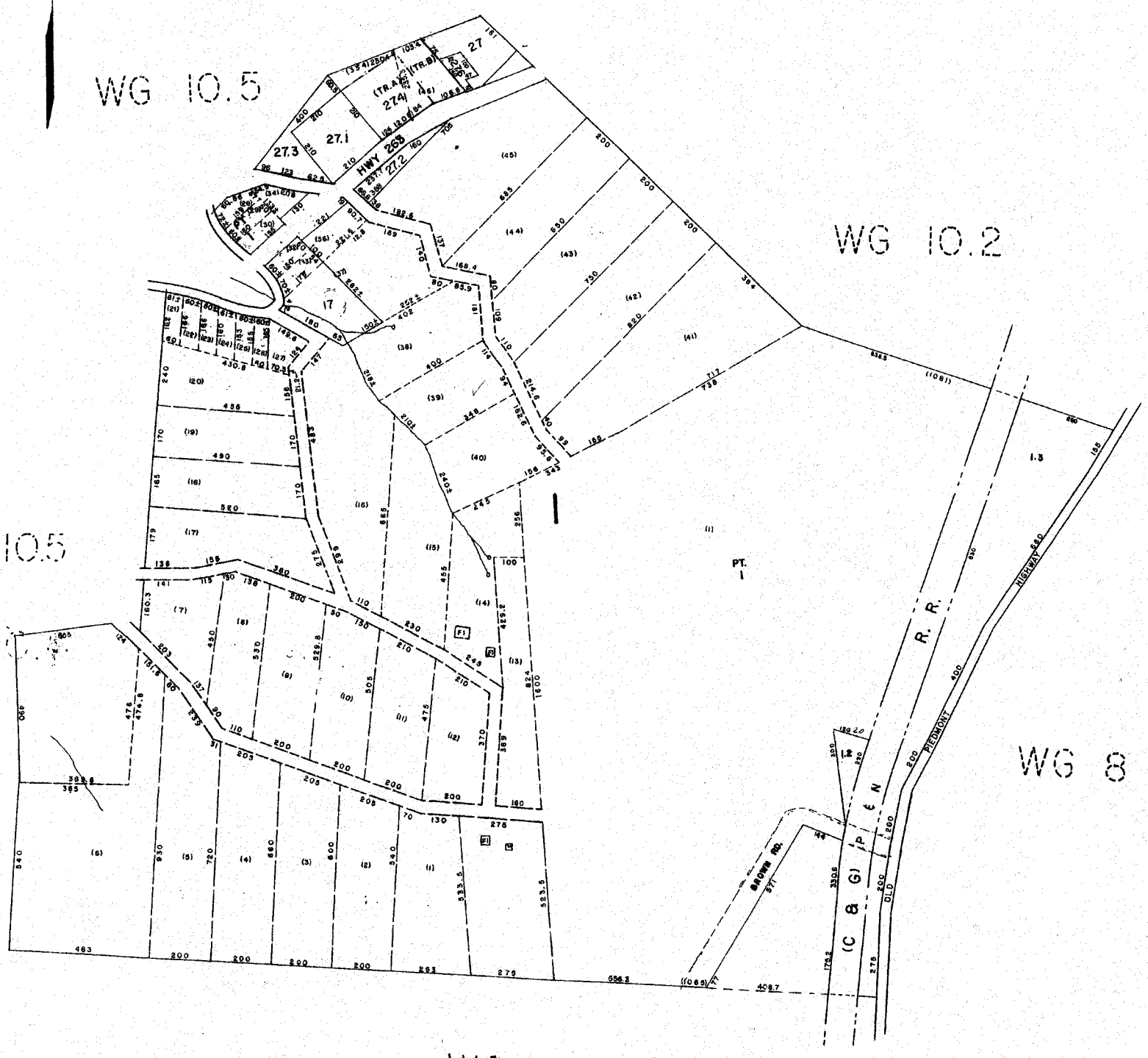
WG 10.5

WG 10.2

WG 10.5

WG 8

WG 7



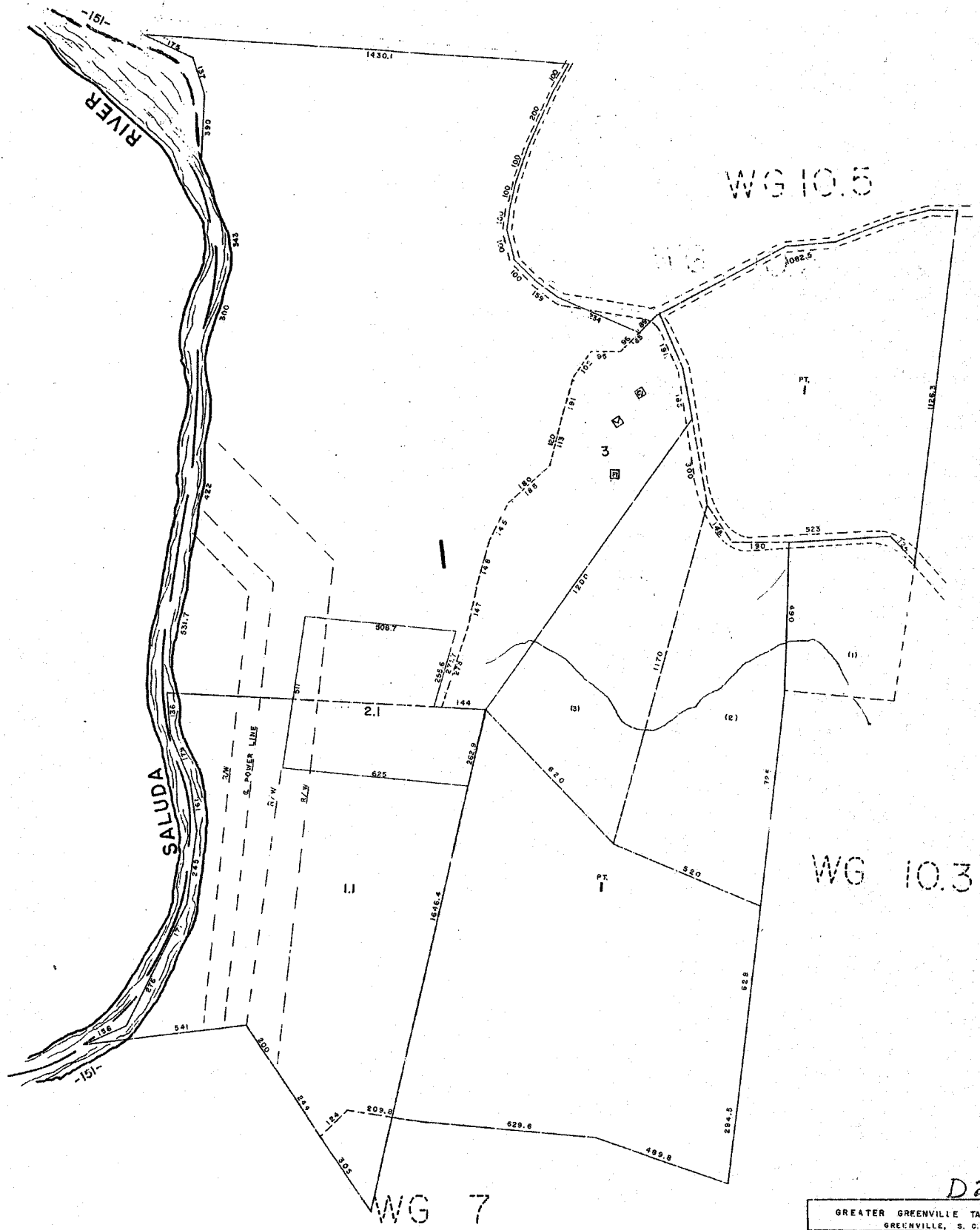
D 25

GREATER GREENVILLE TAX MAPS GREENVILLE, S. C.		
TAX DISTRICT	MAP NUMBER	REVISIONS
151 (156)	<b>WG10.3</b>	
SCALE 1" = 200'		INDEX-14



WG 10.6

WG 10.5



D25

GREATER GREENVILLE TAX MAPS		
GREENVILLE, S. C.		
TAX DISTRICT	MAP NUMBER	REVISIONS
(156) 151	<b>WG 10.4</b>	INDEX-14
SCALE 1" = 200'		

WG 10.5  
PLAN HOLD CORPORATION - IRVINE, CALIFORNIA  
REORDER BY NUMBER 0754P

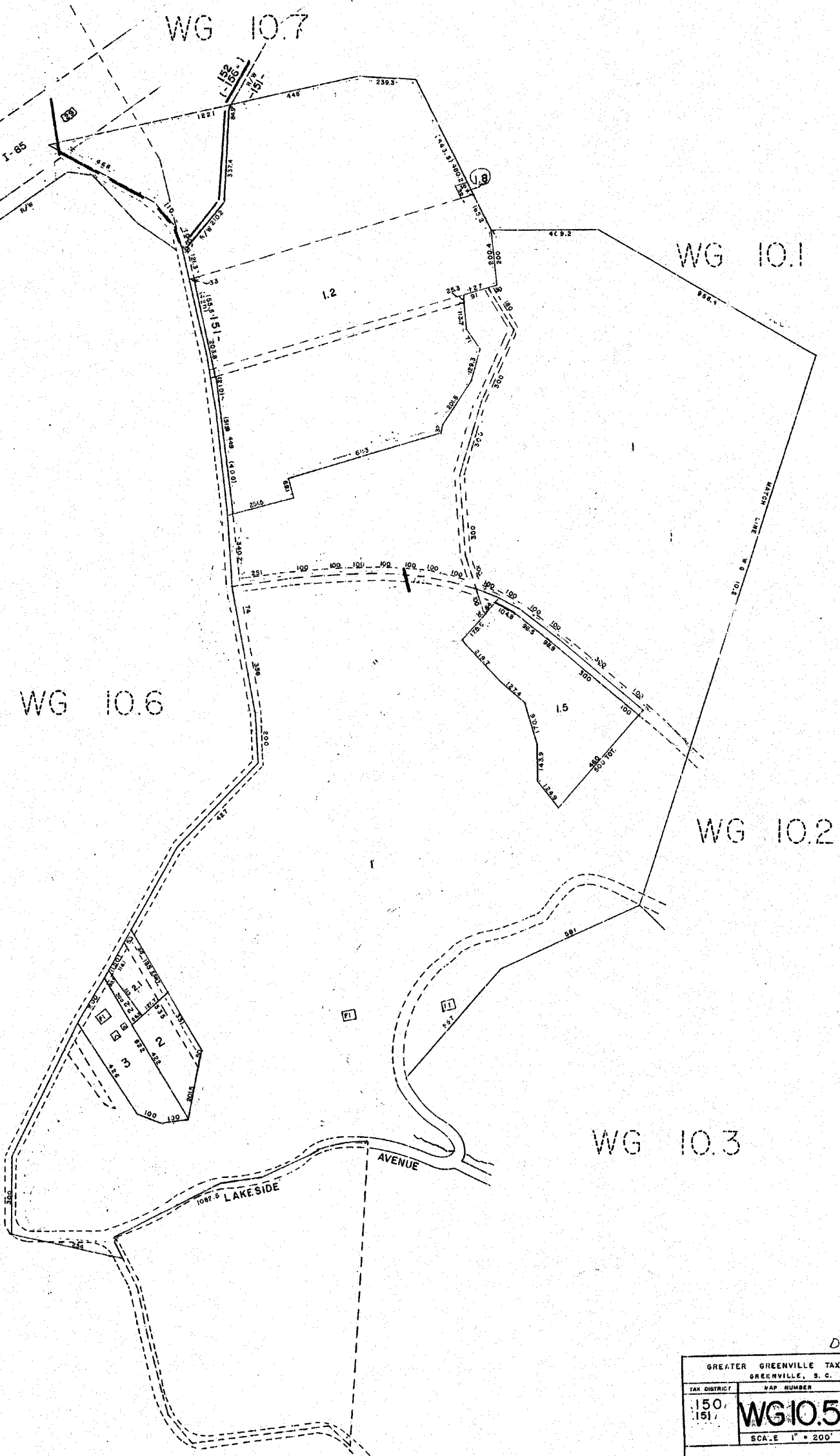
WG 10.6  
PLAN HOLD CORPORATION - IRVINE, CALIFORNIA  
REORDER BY NUMBER 0754P

WG 10.7  
PLAN HOLD CORPORATION - IRVINE, CALIFORNIA  
REORDER BY NUMBER 0754P

WG 10.5  
PLAN HOLD CORPORATION - IRVINE, CALIFORNIA  
REORDER BY NUMBER 0754P

REVISION  
NO. 01 9/01  
BY: MCH

2483



D25

GREATER GREENVILLE TAX MAPS GREENVILLE, S. C.		
TAX DISTRICT	MAP NUMBER	REVISIONS
150 151	<b>WG 10.5</b>	
SCALE 1" = 200'		
INDEX-14		



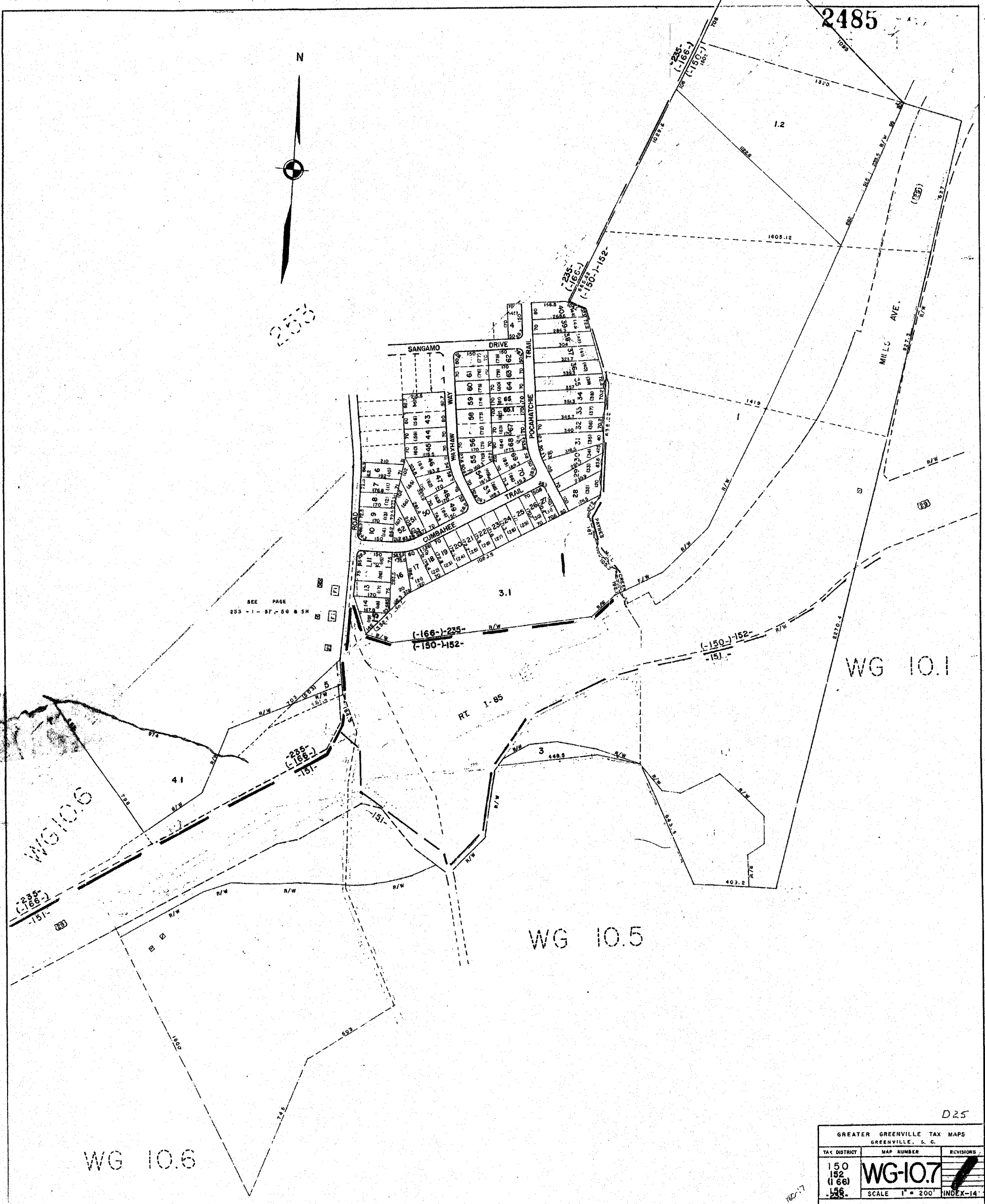
WG 10.4

WG 10.5

D25

GREATER GREENVILLE TAX MAPS GREENVILLE, S. C.		
TAX DISTRICT	M/P NUMBER	SECTIONS
-235-		
-151-		
-166-	<b>WG-10.6</b>	
-156-		
SCALE 1" = 200'		INDEX-14

MOVE TO BE  
SHOWS  
LIGHT TO BE



253

SEE PAGE  
253 - 1 - 57 - 59 & 58

WG 10.6

WG 10.1

WG 10.5

WG 10.6

D25

GREATER GREENVILLE TAX MAPS GREENVILLE, S. C.		
TAX DISTRICT	MAP NUMBER	REVISIONS
150	WG-10.7	
152		
(166)		
156	SCALE 1" = 200'	INDEX-14
253		

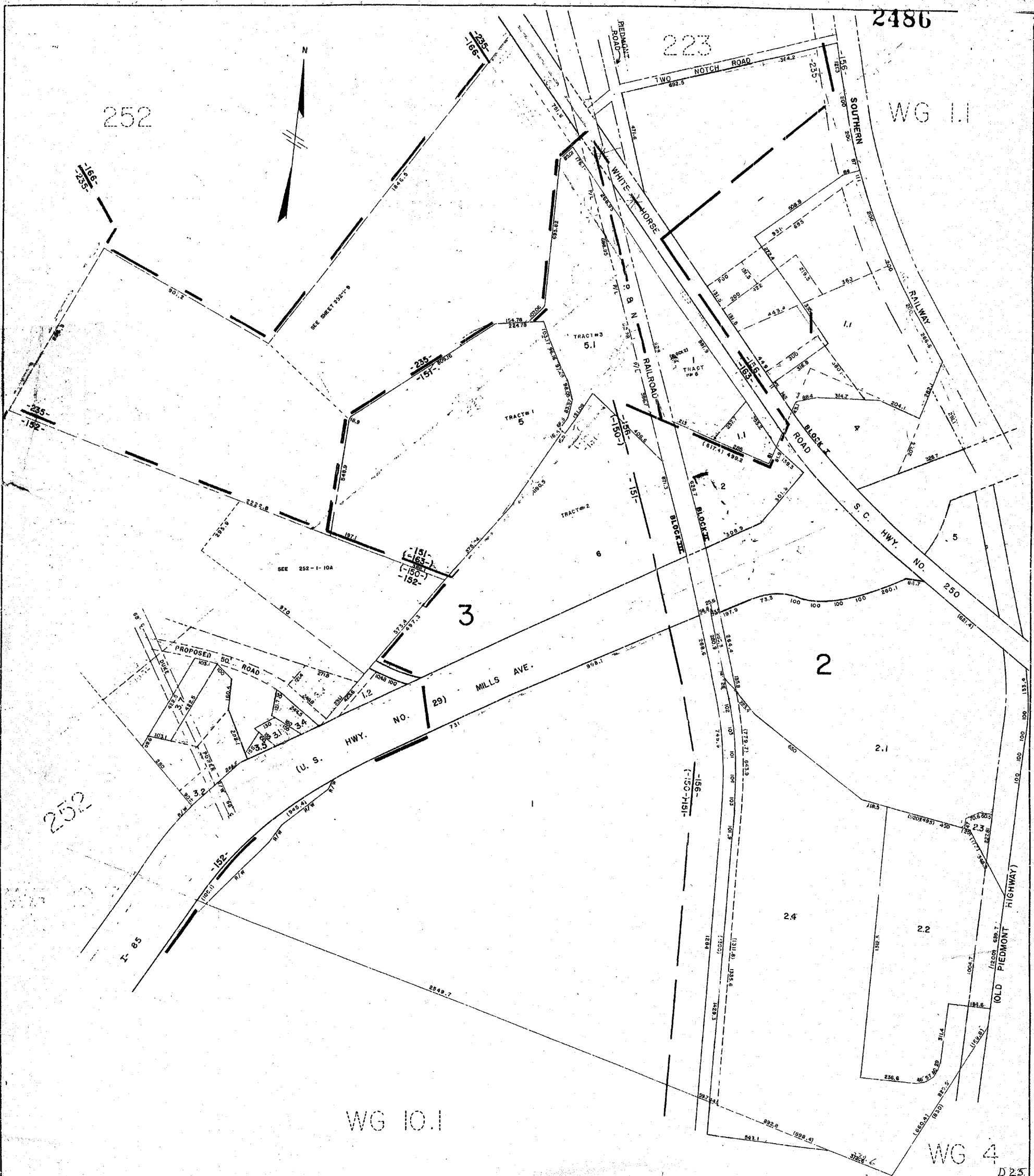
102-7



WG 11

252

223



252

WG 10.1

WG 4

D25

GREENVILLE COUNTY TAX MAPS		
TAX DIST.	MAP NUMBER	REVISIONS
152	WG-11	
155		
156		
235		
163		
151		

SCALE 1" = 200' INDEX-14