

INDIRECT or GRANTEE Index to Deeds — Greenville County, S. C.

REG. U. S. PAT. OFFICE *Chas McCott* County Indexes Since 1888 An Identifying Trade Mark

Open at Proper Tab according to First Letter or Letters of Name and refer to Buff Sub-Index sheet for page reference.

COTT FAMILY NAME INDEX No. 75 © 1949
MADE BY THE COTT INDEX COMPANY, COLUMBUS, OHIO
SOLD BY WALKER, EVANS & COGSWELL CO., CHARLESTON, S.C.

(A)

| FILE NUMBER | DATE OF RECORD | GRANTEES FAMILY NAMES | GIVEN NAMES ABCDEFGHIJ | GIVEN NAMES KLMNO | GIVEN NAMES PQRSTUWXYZ | GRANTORS | BOOK | PAGE | No. of Acres | BRIEF DESCRIPTION, LOCATION, ETC. (Not Warranted) |
|-------------|----------------|--------------------------|-----------------------------------|----------------------|---------------------------|--|------|------|--------------|---|
| 16721 | Jan. 14, 1975 | Bank | | | S.C. Nat'l. | Ralph Lee | 1013 | 108 | } | Assign. of Lessor's Int. in Lease Old U.S. Hwy. 29 (Main St.) & Brook Glenn Rd. Taylors, S.C. |
| " | " | " | | " | " | " | 1013 | 108 | | |
| 16720 | Jan. 14, 1975 | " | | | " | N. J. Carroll, et al | 1013 | 143 | | Real Property Agreement |
| 16805 | Jan. 15, 1975 | " | 6-27-85 | Donnie S. Tankersley | 858E 90-402 " 439717" | Church by Deacons First Assembly of God | 1013 | 169 | | RIPIA |
| 17130 | Jan. 20, 1975 | " | | | 7-8-77 # 721 | et al Bobbie P. ym; Jadin | 1013 | 328 | | RIPIA |
| 17225 | Jan. 21, 1975 | " | | | 3-23-77 # 25095 | et al Clifton C. Johnson | 1013 | 508 | | RIPIA |
| 17463 | Jan. 23, 1975 | " | | | " | Ralph Lee | 1013 | 615 | | Lease - for lease see book 1006 page 57 Satisfaction of Collateral Assignment |
| 17521 | Jan. 23, 1975 | " | | | " | " | 1013 | 711 | | " |
| 17521 | Jan. 23, 1975 | " | | | 2-21-77 # 22071 | et al Kevin J. ... | 1014 | 71 | | RIPIA |
| 19385 | Feb. 12, 1975 | " | | | " | Ronald L. ... | 1014 | 401 | | Release of ... Judgment ... |
| 17111 | July 11, 1975 | " | Cancelled Donnie S. Tankersley | 3-31-76 | # 24970 | et al Charles T. ... | 1014 | 494 | | RIPIA |
| 21642 | Mar. 19, 1975 | " | | | " | et al Eustace E. Bennett | 1015 | 765 | | Real Property Agree |
| 21642 | Mar. 19, 1975 | " | Cancelled Donnie S. Tankersley | 2-25-77 | # 22472 | et al Brian G. Hawthornthwaite | 1015 | 766 | | Real Prop. Agree. |
| 21642 | Mar. 19, 1975 | " | Cancelled Donnie S. Tankersley | 10-3-83 | # 10965 | 85B6 82-1127 | 1015 | 767 | | Real Prop. Agree. |
| 21642 | Mar. 19, 1975 | " | | | " | et al C. Watson TenCate, Jr | 1015 | 768 | | Real Prop. Agree. |

INDIRECT or GRANTEE Index to Deeds - Greenville County, S. C.

(A) REG. U. S. PAT. OFFICE *Chas. M. Cott* County Indexes Since 1888 An Identifying Trade Mark

Open at Proper Tab according to First Letter or Letters of Name and refer to Buff Sub-Index sheet for page reference.

COTT FAMILY NAME INDEX No. 75 © 1949 MADE BY THE COTT INDEX COMPANY, COLUMBUS, OHIO SOLD BY WALKER, EVANS & COGSWELL CO., CHARLESTON, S. C.

| FILE NUMBER DATE OF RECORD | GRANTEES FAMILY NAMES | GIVEN NAMES ABCDEFGHIJ | GIVEN NAMES JKLMNO | GIVEN NAMES PQRSTUVWXYZ | GRANTORS | BOOK | PAGE | No. of Acres | BRIEF DESCRIPTION, LOCATION, ETC. (Not Warranted) |
|-------------------------------|--------------------------|--|-----------------------|----------------------------|---|------|------|--------------|--|
| 23221 Mar 21, 1915 | Banks | <i>Cancelled</i> Dannie S. Lankersley | 11-9-79 # 16033 | Sat BK 68-1937 | <i>Cancelled</i> Arthur L. Alexander | 1016 | 43 | | Real Property Agree. |
| 22967 Apr. 4, 1915 | " | <i>Cancelled</i> Dannie S. Lankersley | 6-10-76 # 32176 | Sat BK 39-269 | Walter R. Lunge | 1016 | 378 | | Real Property Agree. |
| 24097 Apr. 17, 1915 | " | <i>Cancelled</i> Dannie S. Lankersley | 1-12-89 # 1746 | Sat BK 111-1733 | William D. Wilson | 1016 | 970 | | Real Property Agree. |
| 24313 Apr. 21, 1915 | " | <i>Cancelled</i> Dannie S. Lankersley | 11-19-86 # 20517 | Sat BK 98-880 | Janice B. Robinson | 1017 | 82 | | Lot 3 Hughes Rd. |
| 24486 Apr 22, 1915 | " | <i>Cancelled</i> Dannie S. Lankersley | 12-1-94 # 78377 | Sat BK 157-1900 | Paul O. White, et al. | 1017 | 194 | | Real Property Agree. |
| 2482 Apr. 2, 1915 | " | <i>Cancelled</i> Dannie S. Lankersley | 9-6-78 # 7470 | Sat BK 60-700 | Robert C. Temple | 1011 | 271 | | Real Property Agree. |
| 2482 Apr. 2, 1915 | " | <i>Cancelled</i> Dannie S. Lankersley | | | William C. Pennington | 1017 | 221 | | Real Property Agree. |
| 2542 May 2, 1915 | " | <i>Cancelled</i> Dannie S. Lankersley | 11-22-76 # 14055 | Sat BK 43-398 | Lloyd Alexander | 1017 | 777 | | Real Property Agree. |
| 25878 May 7, 1915 | " | <i>Cancelled</i> Dannie S. Lankersley | 10-9-81 # 75784 | Sat BK 75-784 | Richard L. J. Miller, Jr. | 1017 | 934 | | Real Property Agree. |
| 26113 May 9, 1915 | " | <i>Cancelled</i> Dannie S. Lankersley | # 9112 | | Narbert N. King | 1018 | 56 | | Real Property Agree. |
| 26263 May 12, 1915 | " | <i>Cancelled</i> Dannie S. Lankersley | 6-28-88 # 56121 | Sat BK 108-1574 | Lloyd A. Chasomiel | 1018 | 113 | | Real Prop. Agree. |
| 26263 May 12, 1915 | " | <i>Cancelled</i> Dannie S. Lankersley | | | Leo King, et al. | 1018 | 127 | | Real Prop. Agree. |
| 26501 May 13, 1915 | " | <i>Cancelled</i> Dannie S. Lankersley | 8-23-78 # 5887 | Sat BK 360-299 | Walter C. Duggs | 1018 | 172 | | Real Property Agree. |
| 26603 May 15, 1915 | " | <i>Cancelled</i> Dannie S. Lankersley | | | Ronald J. Taylor | 1018 | 347 | | Real Property Agree. |

INDIRECT or GRANTEE Index to Deeds — Greenville County, S. C.

REG. U. S. PAT. OFFICE *Chas. McCatt* County Indexes Since 1888 An Identifying Trade Mark

Open at Proper Tab according to First Letter or Letters of Name and refer to Buff Sub-Index sheet for page reference.

COTT FAMILY NAME INDEX No. 75 © 1949
MADE BY THE COTT INDEX COMPANY, COLUMBUS, OHIO
SOLD BY WALKER, EVANS & COGSWELL CO., CHARLESTON, S. C.

(13)

| FILE NUMBER | DATE OF RECORD | GRANTEES FAMILY NAMES | GIVEN NAMES ABCDEFGHIJ | GIVEN NAMES JKLMNOPQ | GIVEN NAMES RSTUVWXYZ | GRANTORS | BOOK | PAGE | No. of Acres | BRIEF DESCRIPTION, LOCATION, ETC. (Not Warranted) |
|-------------|----------------|--------------------------|------------------------------------|-------------------------|---|----------------------------|------|------|--------------|---|
| 27055 | May 20, 1975 | South | | 2-16-77 | <i>Cancelled # 21608 sat BK 45-346</i> | Adam R. Miller et al. | 1018 | 579 | | Real Property Agree. |
| 27055 | May 20, 1975 | " | | | <i>Cancelled Donnie S. Lankersley RMC 5-20-92 # 31949 sat BK 131-1343</i> | Charles E. Crowe et al. | 1018 | 580 | | Real Property Agree. |
| 27055 | May 20, 1975 | " | | | <i>Cancelled # 16416 sat BK 68-895</i> | Robert R. Yellman et al. | 1018 | 581 | | Real Property Agree. |
| 27303 | May 22, 1975 | " | | | | David A. Pundy et al. | 1018 | 696 | | Real Property Agree. |
| 27303 | May 22, 1975 | " | | | | Pauline Randome | 1018 | 698 | | Real Property Agree |
| 27294 | May 22, 1975 | " | | | | Rouina W. Gentry | 1018 | 694 | | Agree. See filed BK 717 pg. 502 Release of lien for road prop. |
| 27684 | May 21, 1975 | " | 3-7-96 | # 13775 | <i>Cancelled</i> | David Knight et al. | 1018 | 838 | | Real Property Agree |
| 27864 | May 28, 1975 | " | | 8-9-77 | <i>Cancelled # 4412 sat BK 50-230</i> | Raymond W. Davidson et al. | 1018 | 961 | | Real Property Agree. |
| 28210 | Jun 2, 1975 | " | | | | James H. Jick, Jr. et al. | 1019 | 136 | | Real Property Agree |
| 28589 | Jun 4, 1975 | " | | | | Emiley W. Beattie et al. | 1019 | 318 | | Tr. lead pt cont. 1,507 3/4 Acs. Cleveland |
| 28583 | Jun 4, 1975 | South | Carolina Natl Bk | | | Rosetta J. Bell et al. | 1019 | 336 | | Real Property Agree. |
| 28585 | Jun 4, 1975 | " | | 11-1-82 | # 10550 sat BK. 78-973 | W. O. Lindell et al. | 1019 | 337 | | Real Property Agree. |
| 28585 | Jun 4, 1975 | " | | | | Jimmy R. Harless et al. | 1019 | 338 | | Real Property Agree |
| 28892 | Jun 6, 1975 | " | as Committee for William C. Hodges | | | Dorson A. Dilton et al. | 1019 | 442 | | Co. "Barwood" pt. Lot 227 23 Barwood |
| 29013 | Jun 9, 1975 | " | Carolina Natl Bk. | | | Harley W. Evans, et al. | 1019 | 550 | | Real property Agree |
| 29013 | June 9, 1975 | " | " | " | " | Harold S. Holcomb, et al. | 1019 | 557 | | Real property Agree |

INDIRECT or GRANTEE Index to Deeds — Greenville County, S. C.

(6) REG. U. S. PAT. OFFICE *Chas. M. Catts* County Indexes Since 1888 An Identifying Trade Mark


Open at Proper Tab according to First Letter or Letters of Name and refer to Buff Sub-Index sheet for page reference.

COTT FAMILY NAME INDEX No. 75 © 1949
MADE BY THE COTT INDEX COMPANY, COLUMBUS, OHIO
SOLD BY WALKER, EVANS & COGSWELL CO., CHARLESTON, S.C.

| FILE NUMBER DATE OF RECORD | GRANTEES FAMILY NAMES | GIVEN NAMES ABCDEFGHIJ | GIVEN NAMES JKLMNO | GIVEN NAMES PQRSTUVWXYZ | GRANTORS | BOOK | PAGE | No. of Acres | BRIEF DESCRIPTION, LOCATION, ETC. (Not Warranted) |
|-------------------------------|--------------------------------|---|-----------------------|----------------------------|---------------------------|------|------|--------------|--|
| 29013 June 9, 1975 | South | Carolina National Bank | | | Henry B. Alvar | 1019 | 558 | | RIP/A |
| 29013 June 9, 1975 | " | " " " " | | | Alvin R. Jones, et al | 1019 | 559 | | RIP/A |
| 29236 June 11, 1975 | " | Cancelled 6-10-82 #27731 Set BK 77-473 <i>Dannie S. Tankersley RMC</i> | | | Henry Alsop et al. | 1011 | 663 | | Real Property Agree. |
| 29236 June 11, 1975 | " | " " " " | | | Guy W. Burnett et al. | 1011 | 662 | | Real Property Agree. |
| 29286 June 12, 1975 | Error See Moss & Freeman, Inc. | | | | Monte Freeman, Inc. | 1117 | 127 | | Assignment of Lease |
| 29511 June 13, 1975 | " | 10-31-2005 CANCELLED #35897 Set BK 227-926 Carolina Nat'l Bank REGISTER OF DEEDS | | | James P. Willbanks, et al | 1317 | 533 | | Real Property Agree. |
| 21111 June 11, 1975 | " | 7-24-80 CANCELLED #21977 Set BK 71 pg. 358 <i>Dannie S. Tankersley RMC</i> | | | James P. Willbanks, et al | 1317 | 901 | | Real Property Agree. |
| 21111 June 11, 1975 | " | Cancelled 7-20-84 #2170 <i>Dannie S. Tankersley RMC</i> | | | James P. Willbanks, et al | 1317 | 100 | | Real Property Agree. |
| 20024 June 14, 1975 | " | " " " " | | | Danny Dwyer et al. | 1020 | 32 | | Real Property Agree. |
| 30823 June 21, 1975 | " | Cancelled 11-10-83 #15436 Set BK 78-135 <i>Dannie S. Tankersley RMC</i> | | | William R. Kithern et al. | 1020 | 412 | | Real Property Agree. |
| 30823 June 21, 1975 | " | 7-28-77 #2961 CANCELLED <i>Dannie S. Tankersley RMC</i> | | | James P. Fuller et al. | 1020 | 713 | | Real Property Agree. |
| 30853 June 21, 1975 | " | " " " " | | | Ernest J. Stone et al. | 1020 | 415 | | Real Property Agree. |
| 702 June 21, 1975 | " | " " " " | | | William R. Dipe et al. | 1020 | 411 | | Real Property Agree. |
| 110 July 1, 1975 | " | Cancelled 8-26-91 #43987 Set BK 126-229 <i>Dannie S. Tankersley RMC</i> | | | James P. Willbanks, et al | 1020 | 112 | | Real Property Agree. |
| 702 July 1, 1975 | " | Cancelled 1-30-84 #23451 <i>Dannie S. Tankersley RMC</i> | | | James P. Willbanks, et al | 1020 | 751 | | Real Property Agree. |
| 110 July 1, 1975 | " | 5-18-76 #29122 CANCELLED <i>Dannie S. Tankersley RMC</i> | | | James P. Willbanks, et al | 1020 | 751 | | Real Property Agree. |
| 110 July 1, 1975 | " | " " " " | | | James P. Willbanks, et al | 1020 | 751 | | Real Property Agree. |

INDIRECT or GRANTEE Index to Deeds — Greenville County, S. C.

REG. U. S. PAT. OFFICE *Chas McCott* County Indexes Since 1888
An Identifying Trade Mark

 Open at Proper Tab according to First Letter or Letters of Name and refer to Buff Sub-Index sheet for page reference.

COTT FAMILY NAME INDEX No. 75 © 1949
MADE BY THE COTT INDEX COMPANY, COLUMBUS, OHIO
SOLD BY WALKER, EVANS & COGSWELL CO., CHARLESTON, S.C.

(C)

| FILE NUMBER DATE OF RECORD | GRANTEES FAMILY NAMES | GIVEN NAMES ABCDEFGHIJ | GIVEN NAMES JKLMNO | GIVEN NAMES PQRSTUVWXYZ | GRANTORS | BOOK | PAGE | No. of Acres | BRIEF DESCRIPTION, LOCATION, ETC. (Not Warranted) |
|-------------------------------|------------------------------|---|-----------------------|--|-------------------------|------|------|--------------|--|
| 1378 July 16, 1915 | South Carolina National Bank | | | Cancelled 8-23-78 # 5952 Sat BK 69-307 | Nammy J. Ross | 1021 | 313 | | Real Property Agree |
| 1378 July 16, 1915 | " | | | Cancelled 3-31-82 # 21800 Sat BK 76-1382 | Aene E. Western, et al. | 1021 | 314 | | Real Property Agree |
| 1472 July 17, 1915 | " | <i>Cancelled</i> Dannie S. Lankersley | | " | William M. Barbee | 1021 | 428 | | Real Property Agree |
| 1471 July 17, 1915 | " | <i>Cancelled</i> Dannie S. Lankersley | | 7-29-87 # 5185 Sat BK 103-1302 | Eugene Reynolds, Jr. | 1021 | 436 | | Real Property Agree |
| 2137 July 24, 1915 | " | " | " | " | Wright M. Buchanan | 1021 | 781 | | Real Property Agree |
| 2252 July 25, 1915 | " | " | " | " | Herbert Rany Wilson | 1021 | 836 | | Real Property Agree |
| 2780 July 31, 1915 | " | " | " | Cancelled 2-9-84 # 24578 Sat BK 84-175 | Navin C. Duncan, Jr. | 1022 | 104 | | Real Property Agree |
| 2780 July 31, 1915 | " | <i>Cancelled</i> Dannie S. Lankersley | | 11-30-78 # 16737 Sat BK 62-831 | Cohen Cannon, et al. | 1022 | 105 | | Real Property Agree |
| 3058 Aug 4, 1915 | " | <i>Cancelled</i> Dannie S. Lankersley | | " | Otis G. Graham | 1022 | 250 | | Real Property Agree |
| 3058 Aug 4, 1915 | " | <i>Cancelled</i> Dannie S. Lankersley | | 6-1-76 # 31043 | Joel C. Dinsley | 1022 | 251 | | Real Property Agree |
| 3242 Aug 5, 1915 | " | " | " | " | Jimmy Porterfield | 1022 | 321 | | Real Property Agree |
| 3616 Aug 8, 1915 | " | <i>Cancelled</i> Dannie S. Lankersley | | 1-17-77 # 35042 Sat BK 43-652 | James S. Rardon | 1022 | 492 | | Real Property Agree |
| 4553 Aug 14, 1915 | " | # 5379 <i>Cancelled</i> Dannie S. Lankersley | | 8-15-85 BK 1246 pg 571 | Commerce Service Co. | 1022 | 831 | | Real Property Agree or leased Collateral Assign. of lease |
| 4537 Aug 14, 1915 | " | " | " | " | Earl B. Hamrick | 1022 | 868 | | Real Prop. Agree |
| 4537 Aug 14, 1915 | " | <i>Cancelled</i> Dannie S. Lankersley | | 10-15-86 # 15361 Sat BK 97-1463 | Wm S. Rhodes | 1022 | 870 | | Real Prop. Agree |
| 4570 Aug 14, 1915 | " | " | " | " | Commerce Service Co. | 1022 | 880 | | Transfer of Collateral Assign. of lease + Rents for Collateral Assign. of lease see deed bk 1022 pg 831 to Newberry Feb 2 + L. Ann. |
| " | " | " | " | " | " | 1022 | 880 | | |

INDIRECT or GRANTEE Index to Deeds — Greenville County, S. C.

(C) REG. U. S. PAT. OFFICE *Chas. McC. Co.* County Indexes Since 1888 An Identifying Trade Mark


Open at Proper Tab according to First Letter or Letters of Name and refer to Buff Sub-Index sheet for page reference.

COTT FAMILY NAME INDEX No. 75 © 1949
MADE BY THE COTT INDEX COMPANY, COLUMBUS, OHIO
SOLD BY WALKER, EVANS & COGSWELL CO., CHARLESTON, S.C.

| FILE NUMBER DATE OF RECORD | GRANTEES FAMILY NAMES | GIVEN NAMES ABCDEFGHIJ | GIVEN NAMES JKLMNO | GIVEN NAMES PQRSTUVWXYZ | GRANTORS | BOOK | PAGE | No. of Acres | BRIEF DESCRIPTION, LOCATION, ETC. (Not Warranted) |
|-------------------------------|--------------------------|---------------------------|-----------------------|--|----------------------------|------|------|--------------|--|
| 4831 | South | Carolina | National Bank | | | | | | |
| Aug 22, 1975 4831 | " | " | " | " | Walter R. Ramsey et al. | 1023 | 76 | | Real Property Agree. |
| Aug 22, 1975 4831 | " | " | " | Cancelled 6-3-91 # 27702 & Bk. 124-1525 | Madison J. Camp et al. | 1023 | 78 | | Real Property Agree. |
| Aug 22, 1975 4831 | " | " | " | " | Donald A. Bryant et al. | 1023 | 79 | | Real Property Agree. |
| Aug 22, 1975 5020 | " | " | " | Cancelled 9-16-91 # 47608 & Bk. 126-995 | Jessie M. & David et al. | 1023 | 81 | | Real Property Agree. |
| Aug 22, 1975 5020 | " | " | " | Cancelled 7-31-84 # 3382 & Bk. 86-530 | Queen M. Robertson et al. | 1023 | 163 | | Real Property Agree. |
| Aug 25, 1975 7493 | " | " | " | Cancelled 1-18-78 # 21426 & Bk. 547-543 | James T. Cordell et al. | 1023 | 165 | | Real Property Agree. |
| Aug 25, 1975 5305 | " | " | " | " | Marcell Lee Durham et al. | 1023 | 170 | | Real Property Agree. |
| Aug 27, 1975 5335 | " | " | " | Cancelled 3-11-82 # 20330 & Bk. 76-1083 | James E. Barham et al. | 1023 | 292 | | Real Property Agree. |
| Sept 2, 1975 6926 | " | " | " | " | John R. Wilson, Jr. et al. | 1023 | 301 | | Real Property Agree. |
| Sept 12, 1975 7199 | " | " | " | Cancelled 7-29-81 # 2524 | Billy Tooke et al. | 1024 | 149 | | Real Property Agree. |
| Sept 14, 1975 7168 | " | " | " | " | Charles R. Joy et al. | 1024 | 302 | | Real Property Agree. |
| Sept 16, 1975 | " | " | " | " | R. H. Young et al. | 1024 | 310 | | Cancelled & Design. of lease & Design. of lease see deed bk 124 pg 137 |
| Sept 16, 1975 7294 | " | " | " | Cancelled 8-3-87 # 6220 | " | 1024 | 310 | | |
| Sept 17, 1975 | " | " | " | Cancelled 8-27-86 # 8350 | Melvin C. McCallion et al. | 1024 | 376 | | Real Property Agree. |

INDIRECT or GRANTEE Index to Deeds — Greenville County, S. C.

REG. U. S. PAT OFFICE *Chas McCatt* County Indexes Since 1888 An Identifying Trade Mark

 Open at Proper Tab according to First Letter or Letters of Name and refer to Buff Sub-Index sheet for page reference.

COTT FAMILY NAME INDEX No. 75 © 1949
MADE BY THE COTT INDEX COMPANY, COLUMBUS, OHIO
SOLD BY WALKER, EVANS & COGSWELL CO., CHARLESTON, S.C.

(D)

| FILE NUMBER | GRANTEES | GIVEN NAMES | GIVEN NAMES | GIVEN NAMES | GRANTORS | BOOK | PAGE | No. of Acres | BRIEF DESCRIPTION, LOCATION, ETC. |
|------------------------|--------------|--|-------------|--------------------------------------|--|------|------|--------------|-----------------------------------|
| DATE OF RECORD | FAMILY NAMES | ABCEFGH | IJKLMNO | PQRSTUWXYZ | | | | | (Not Warranted) |
| 7687 Sept. 22, 1975 | South | Carolina National Bank | | | Edward Kirby Jr. et al | 1024 | 563 | | Real Property Agreement |
| 8560 Sept. 30, 1975 | " | " | " | " | William E. Handley, Jr. et al. | 1025 | 64 | | Real Property Agreement |
| 8560 Sept. 30, 1975 | " | Cancelled <i>Dannie S. Lankersley</i> | | 6-14-94 # 41648 | Arthur T. Durham et al. | 1025 | 65 | | Real Property Agree. |
| 8560 Sept. 30, 1975 | " | Cancelled <i>Dannie S. Lankersley</i> | | 6-1-76 # 31043 | Det. BK. 39-22 | 1025 | 66 | | Real Prop Agree. |
| 8883 Oct. 2, 1975 | " | Co. Ex. + Co. Tr. Est. R.C. Collins, + Co. Admrs of D.C. Wood Est. et al | | Co. Admrs of Est. Lois Collins | J. J. J. J. Collins Motor, Co. (Inc) et al | 1025 | 194 | | 5 Parcels |
| 8992 Oct. 3, 1975 | " | Cancelled <i>Dannie S. Lankersley</i> | | 6-15-83 # 33975 | et al BK. 81-167 | 1025 | 245 | | Real Prop. Agree. |
| 9491 Oct. 8, 1975 | " | " | " | " | Brendan J. Marrow et al. | 1025 | 327 | | Real Prop. Agree. |
| 9846 Oct. 13, 1975 | " | " | " | 6-13-88 # 54992 | et al BK. 108-997 | 1025 | 743 | | Real Prop. Agree. |
| 10254 Oct. 16, 1975 | " | " | " | " | Jason J. Brown, Jr. et al | 1025 | 923 | | Real Prop. Agree. |
| 10253 Oct. 16, 1975 | " | " | " | 4-27-89 # 18308 | et al BK. 113-839 | 1025 | 925 | | Real Prop. Agree. |
| 10395 Oct. 17, 1975 | " | Cancelled <i>Dannie S. Lankersley</i> | | 2-16-81 # 23128 | et al BK. 23-439 | 1025 | 999 | | Real Prop. Agree. |
| 10394 Oct. 17, 1975 | " | " | " | 12-3-76 Cancelled # 15057 | et al BK. 43-625 | 1025 | 20 | | Real Prop. Agree. |
| 10670 Oct. 21, 1975 | " | " | " | " | Richard A. Bartlett et al. | 1026 | 157 | | Real Property Agree. |
| 10670 Oct. 21, 1975 | " | " | " | " | Roy K. Gillespie, et al. | 1026 | 158 | | Real Property Agree. |
| 10670 Oct. 21, 1975 | " | Cancelled <i>Dannie S. Lankersley</i> | | 4-11-93 # 26212 | et al BK. 80-412 | 1026 | 159 | | Real Property Agree. |
| 10934 Oct. 23, 1975 | " | Cancelled <i>Dannie S. Lankersley</i> | | 2-11-93 # 9353 | et al BK. 138-1108 | 1026 | 263 | | Real Property Agree. |

INDIRECT or GRANTEE Index to Deeds — Greenville County, S. C.



REG. U. S. PAT. OFFICE *Chas. McCott* County Indexes Since 1888 An Identifying Trade Mark



Open at Proper Tab according to First Letter or Letters of Name and refer to Buff Sub-Index sheet for page reference.

COTT FAMILY NAME INDEX No. 75 © 1949
MADE BY THE COTT INDEX COMPANY, COLUMBUS, OHIO
SOLD BY WALKER, EVANS & COGSWELL CO., CHARLESTON, S.C.

| FILE NUMBER DATE OF RECORD | GRANTEES FAMILY NAMES | GIVEN NAMES ABCDEFGHIJ | GIVEN NAMES JKLMNO | GIVEN NAMES PQRSTUVWXYZ | GRANTORS | BOOK | PAGE | No. of Acres | BRIEF DESCRIPTION, LOCATION, ETC. (Not Warranted) |
|---------------------------------|--------------------------|---------------------------|-----------------------|--|--|------|------|--------------|--|
| 11330 Oct. 28, 1975 11967 | South | 8-18-78 # 5470 | | <i>Cancelled</i> Donnie S. Tankersley <i>RMG</i> | <i>Cancelled</i> Wm. E. Pruitt Sat. BK. 60-211 | 1026 | 470 | | Real Property Agree. |
| Nov. 4, 1975 12668 | " | 5-7-76 # 28805 | | <i>Cancelled</i> Donnie S. Tankersley <i>RMG</i> | Donald E. Jones et al. Sat. BK. 38-410 | 1026 | 800 | | Real Property Agree. |
| Nov. 12, 1975 13354 | " | 10-12-78 # 11615 | | <i>Cancelled</i> Donnie S. Tankersley <i>RMG</i> | Greenville County S.C. | 1027 | 210 | | Assignment |
| Nov. 14, 1975 13354 | " | " | " | <i>Cancelled</i> Donnie S. Tankersley <i>RMG</i> | Ronald L. Bach, et al. | 1028 | 500 | | Real Property Agree. |
| Nov. 19, 1975 13400 | " | " | " | <i>Cancelled</i> Donnie S. Tankersley <i>RMG</i> | Robert P. Chancellor, Jr. # 11348 Sat BK 52-85 | 1028 | 504 | | Real Property Agree. |
| Nov. 20, 1975 13984 | " | " | " | <i>Cancelled</i> Donnie S. Tankersley <i>RMG</i> | Wynne T. West, Jr. # 11348 Sat BK 52-85 | 1028 | 501 | | Real Property Agree. |
| Nov. 26, 1975 13958 | " | " | " | <i>Cancelled</i> Donnie S. Tankersley <i>RMG</i> | Dene Beck, et al. | 1354 | 615 | | Release Real Property Agreement by Judgment Roll # M-5367 - for R/P/A. marked Ch. 1000 pg. 747 |
| Nov. 26, 1975 13958 | " | 8-12-80 # 4796 | | <i>Cancelled</i> Donnie S. Tankersley <i>RMG</i> | Sat BK 71-959 D. R. Gammon, et al. | 1027 | 781 | | Real Property Agreement |
| Nov. 26, 1975 15504 | " | 9-21-76 | | <i>Cancelled</i> Donnie S. Tankersley <i>RMG</i> | Ronnie Mathes, et al. | 1027 | 783 | | Real Property Agreement |
| Nov. 26, 1975 15839 | " | 7-3-79 # 379 | | <i>Cancelled</i> Donnie S. Tankersley <i>RMG</i> | Leland R. Hiller, et al. Sat BK 167-871 | 1028 | 101 | | Real Property Agreement |
| Dec. 18, 1975 16500 | " | 3-12-96 # 14919 | | <i>Cancelled</i> Donnie S. Tankersley <i>RMG</i> | D. C. Dandrew, et al. | 1029 | 60 | | Real Property Agree. |
| Dec. 21, 1975 16500 | " | " | " | <i>Cancelled</i> Donnie S. Tankersley <i>RMG</i> | W. H. F. Wilson, Jr., et al. | 1031 | 110 | | at ... to " ... t." |
| Dec. 21, 1975 16500 | " | " | " | <i>Cancelled</i> Donnie S. Tankersley <i>RMG</i> | W. H. F. Wilson, Jr., et al. | 1031 | 111 | | " ... t." |
| Dec. 21, 1975 16500 | " | 4-4-97 # 23072 | | <i>Cancelled</i> Donnie S. Tankersley <i>RMG</i> | Sat BK 178-371 Dora S. Wilson, et al. | 1037 | 437 | | Real Property Agree. |
| Dec. 27, 1975 16500 | " | " | " | <i>Cancelled</i> Donnie S. Tankersley <i>RMG</i> | Spurgeon S. Smith, et al. | 1039 | 438 | | Real Property Agree. |

INDIRECT or GRANTEE Index to Deeds — Greenville County, S. C.

REG. U. S. PAT. OFFICE *Chas. McCatt* County Indexes Since 1888
An Identifying Trade Mark

☞ Open at Proper Tab according to First Letter or Letters of Name and refer to Buff Sub-Index sheet for page reference.

COTT FAMILY NAME INDEX No. 75 © 1949
MADE BY THE COTT INDEX COMPANY, COLUMBUS, OHIO
SOLD BY WALKER, EVANS & COGSWELL CO., CHARLESTON, S.C.

(2)

| FILE NUMBER | DATE OF RECORD | GRANTEES FAMILY NAMES | GIVEN NAMES ABCDEFGH | GIVEN NAMES IJKLMNOP | GIVEN NAMES PQRSTUWXYZ | GRANTORS | BOOK | PAGE | No. of Acres | BRIEF DESCRIPTION, LOCATION, ETC. (Not Warranted) |
|-------------|----------------|-----------------------|--|---|---|--|------|------|--------------|--|
| 16520 | Dec. 29, 1975 | South | Carolina National Bank | | Cancelled Dannie S. Tankersley R.M.C. | 3-7-79 # 25606 Set BK 64-784 etal Edworth Swaim, Jr. | 1029 | 439 | | Real Property Agree. |
| 16520 | Dec. 29, 1975 | " | " | " | | John R. Brubbs, Jr. etal | 1029 | 440 | | Real Property Agree. |
| 16520 | Dec. 29, 1975 | " | " | " | | Danders G. Watts | 1029 | 442 | | Real Property Agree |
| 16696 | Dec. 30, 1975 | " | Carolina Nat'l Bank, etal | | | Construction, Inc. Ewing-Humsville Realty + | 1029 | 509 | | Assign. of Lease, Rents + Profits Agree. modifying note, mtg. + Apartment for Building |
| 16705 | Dec. 30, 1975 | " | Carolina Nat'l Bk. | | | City of Greenville | 1029 | 498 | | Amended Agreement + Easement |
| 17464 | Jan. 8, 1976 | " | Cancelled | | 5-6-74 # 32226 Set BK 152-1393 etal | William J. Keagan | 1029 | 451 | | Real Property Agree. |
| 18064 | Jan. 15, 1976 | " | Cancelled Dannie S. Tankersley R.M.C. | 2-23-82 # 18914 Set BK 76-791 etal | | Jack E. Medford | 1030 | 261 | | Real Property Agree. |
| 18412 | Jan. 20, 1976 | " | " | " | | Margaret C. Williams | 1030 | 420 | | Real Property Agree. |
| 19648 | Feb. 2, 1976 | " | " | " | | Marcum Mace, etal | 1031 | 48 | | Real Property Agree. |
| 19851 | Feb. 4, 1976 | " | " | " | | Milton A. Leary etal | 1031 | 206 | | Real Property Agree. |
| 20058 | Feb. 6, 1976 | " | Cancelled Dannie S. Tankersley R.M.C. | 2-4-87 # 32037 Set BK 99-17350 etal | | Edward A. Bright, etal | 1031 | 350 | | Real Property Agree. |
| 20202 | Feb. 9, 1976 | " | " | " | | Ralph Lee | 1031 | 422 | | Assignment of Rents |
| 20641 | Feb. 13, 1976 | " | 10-31-78 # 13613 | | Cancelled Set BK 62-195 etal Dannie S. Tankersley R.M.C. | James Hansley Pace etal | 1031 | 635 | | Real Property Agree. |
| 20825 | Feb. 17, 1976 | " | " | 7-28-77 # 3036 | Cancelled Dannie S. Tankersley R.M.C. | Set BK. 49-0826 etal Charles Edward Wright | 1031 | 722 | | Real Property Agree. |
| 22399 | Mar. 4, 1976 | " | " | | Cancelled Dannie S. Tankersley R.M.C. | 2-11-91 # 6146 Set BK 122-1868 etal | 1032 | 569 | | Real Property Agree. |
| 22398 | Mar. 4, 1976 | " | " | " | | Edgar Pittman, Jr. | 1032 | 570 | | Real Property Agree. |
| 21815 | Feb. 27, 1976 | " | " | 9-6-77 | Cancelled Dannie S. Tankersley R.M.C. # 7492 | Henry L. Bailey etal Lamasa K. Davies etal | 1032 | 220 | | Real Property Agree. Release Agree. Supplemental Mortgage + |

INDIRECT or GRANTEE Index to Deeds — Greenville County, S. C.

1
(4)

REG. U. S. PAT. OFFICE *Chem. Co.* County Indexes Since 1888
An Identifying Trade Mark

☞ Open at Proper Tab according to First Letter or Letters of Name and refer to Buff Sub-Index sheet for page reference.

COTT FAMILY NAME INDEX No. 75 © 1949
MADE BY THE COTT INDEX COMPANY, COLUMBUS, OHIO
SOLD BY WALKER, EVANS & COGSWELL CO., CHARLESTON, S.C.

| FILE NUMBER DATE OF RECORD | GRANTEES FAMILY NAMES | GIVEN NAMES ABCDEFGHIJ | GIVEN NAMES KLMN | GIVEN NAMES OPQRSTUVWXYZ | GRANTORS | BOOK | PAGE | No. of Acres | BRIEF DESCRIPTION, LOCATION, ETC. (Not Warranted) |
|---------------------------------|--------------------------|---|---------------------|-----------------------------|---|------|------|--------------|--|
| 26665 Apr. 19, 1976 27095 | Banks | | | | for Charles C. Jayson Frank P. McGowan, Jr. master etal | 1034 | 913 | | Whippoorwill Fairview Tr. lots 1-1 thru 1-4 Dec. 2 |
| Apr. 21, 1976 27095 | " | | | | D.C. Natl Marie D. Johnson 8-6-90 # 38619 Lot Bl. 120 643 etal | 1035 | 94 | | Real Property Agree. |
| Apr. 21, 1976 27377 | " | <i>Cancelled</i> Donnie S. Tankersley RMC | | | D.C. Natl Charles J. Wingate, <i>Cancelled</i> 9-15-77 # 8553 Lot Bl. 51-359 | 1035 | 95 | | Real Property Agree. |
| Apr. 23, 1976 27377 | " | <i>Cancelled</i> Donnie S. Tankersley RMC | | | William L. Huff 4-3-80 # 29432 Lot Bl. 70-467 | 1035 | 217 | | Real Property Agree. |
| Apr. 23, 1976 27070 | " | <i>Cancelled</i> Donnie S. Tankersley RMC | | | Harold Newton 12-14-83 # 18952 Lot Bl. 83-887 | 1035 | 218 | | Real Property Agree. |
| Apr. 21, 1976 27111 | " | <i>Cancelled</i> Donnie S. Tankersley RMC | | | William R. Fairchild 12-27-84 # 19105 Lot Bl. 87-1774 | 1035 | 241 | | Real Property Agree. |
| Apr. 21, 1976 27111 | " | <i>Cancelled</i> Donnie S. Tankersley RMC | | | Donna B. Forester 1-29-87 # 31038 Lot Bl. 99-1491 | 1035 | 443 | | Real Property Agree. |
| Apr. 21, 1976 27111 | " | <i>Cancelled</i> Donnie S. Tankersley RMC | | | James L. Forester 1-29-87 # 31038 Lot Bl. 99-1491 | 1035 | 443 | | Real Property Agree. |
| Apr. 21, 1976 27111 | " | <i>Cancelled</i> Donnie S. Tankersley RMC | | | Paul W. Forester 1-11-89 # 1518 Lot Bl. 111-1688 | 1035 | 444 | | Real Property Agree. |
| Apr. 21, 1976 27140 | " | <i>Cancelled</i> Donnie S. Tankersley RMC | | | Stephan H. Forester 1-12-87 # 29174 Lot Bl. 99-804 | 1035 | 445 | | Real Property Agree. |
| Apr. 21, 1976 27140 | " | <i>Cancelled</i> Donnie S. Tankersley RMC | | | Clyde J. Forester 1-12-87 # 29174 Lot Bl. 99-804 | 1035 | 445 | | Real Property Agree. |
| Apr. 21, 1976 27140 | " | <i>Cancelled</i> Donnie S. Tankersley RMC | | | Paul W. Forester 1-11-89 # 1518 Lot Bl. 111-1688 | 1035 | 444 | | Real Property Agree. |
| May 2, 1976 27140 | " | <i>Cancelled</i> Donnie S. Tankersley RMC | | | Jackie S. Forester 1-12-87 # 29174 Lot Bl. 99-804 | 1035 | 445 | | Real Property Agree. |
| May 2, 1976 27140 | " | <i>Cancelled</i> Donnie S. Tankersley RMC | | | MTC Co. et al 1-12-87 # 29174 Lot Bl. 99-804 | 1035 | 445 | | Real Property Agree. |
| May 2, 1976 29109 | " | <i>Cancelled</i> Donnie S. Tankersley RMC | | | John J. Forester 6-14-85 # 38254 Lot Bl. 89-1999 | 1036 | 150 | | Real Property Agree. |

INDIRECT or GRANTEE Index to Deeds — Greenville County, S. C.

(3)

REG. U. S. PAT. OFFICE *Chas McCatt* County Indexes Since 1888 An Identifying Trade Mark

Open at Proper Tab according to First Letter or Letters of Name and refer to Buff Sub-Index sheet for page reference.

COTT FAMILY NAME INDEX No. 75 © 1949
MADE BY THE COTT INDEX COMPANY, COLUMBUS, OHIO
SOLD BY WALKER, EVANS & COGSWELL CO., CHARLESTON, S.C.

| FILE NUMBER DATE OF RECORD | GRANTEES FAMILY NAMES | GIVEN NAMES ABCDEFGHIJ | GIVEN NAMES JKLMNO | GIVEN NAMES PQRSTUVWXYZ | GRANTORS | BOOK | PAGE | No. of Acres | BRIEF DESCRIPTION, LOCATION, ETC. (Not Warranted) |
|-------------------------------|--------------------------|---|-----------------------|---------------------------------------|-------------------------------------|------|------|--------------|--|
| 29108 May 11, 1976 | Bank | <i>Cancelled</i> Donnie S. Sankersley RMC | | 5-13-91 # 23119 St. Bk. 124-675 et al | S. C. Nat'l Carl Robert Echols, | 1036 | 152 | | Real Property Agree. |
| 29412 May 19, 1976 | " | <i>Cancelled</i> Donnie S. Sankersley RMC | | 2-14-86 # 26828 St. Bk. 93-797 | " | | | | |
| 29421 May 19, 1976 | " | <i>Cancelled</i> Donnie S. Sankersley RMC | | 6-13-79 # 37002 St BK 67-284 | " | | | | |
| 29885 May 19, 1976 | " | <i>Cancelled</i> Donnie S. Sankersley RMC | | 7-8-87 # 1418 St BK 103-281 | " | | | | |
| 29885 May 19, 1976 | " | <i>Cancelled</i> Donnie S. Sankersley RMC | | 8-29-83 # 7005 St BK 82-218 | " | | | | Real Property Agree. |
| 30490 May 25, 1976 | " | | | " | James M. Davis | 1036 | 809 | | Real Property Agree |
| 30490 May 25, 1976 | " | | | 2-5-80 # 23962 St BK 69-1462 | Olin L. Benjamin Jr | 1036 | 875 | | Real Property Agree. |
| 30490 May 25, 1976 | " | | | " | Kenneth E. Britta | 1036 | 877 | | Real Property Agree. |
| 30490 May 25, 1976 | " | <i>Cancelled</i> Donnie S. Sankersley RMC | | 9-26-77 # 6426 St BK 50-713 | " | | | | Real Property Agree. |
| 30490 May 25, 1976 | " | <i>Cancelled</i> Donnie S. Sankersley RMC | | 3-29-77 # 25710 St BK 48-363 | Wm. R. Williams | 1037 | 39 | | Real Property Agree. |
| 30490 May 25, 1976 | " | <i>Cancelled</i> Donnie S. Sankersley RMC | | " | William M. Willis II | 1037 | 207 | | Real Property Agree. |
| 30490 May 25, 1976 | " | <i>Cancelled</i> Donnie S. Sankersley RMC | | 12-12-78 # 17856 St BK 63-161 | " | | | | |
| 30490 May 25, 1976 | " | <i>Cancelled</i> Donnie S. Sankersley RMC | | 2-25-80 # 25633 St BK 69-1781 | " | | | | |
| 32017 June 9, 1976 | " | | | as Tr. & Exor. w/ Nell Baker Adams | Wm. J. Adams, et al | 1037 | 725 | | Real Property Agree Estate |
| 32016 June 9, 1976 | " | | | as Tr. & Exor. w/ Nell Baker Adams | S. C. Nat'l Nell B. Adams, et al | 1037 | 727 | | Agreement to Exchange Real Estate |
| 32017 June 9, 1976 | " | | | as Tr. & Exor. w/ Nell Baker Adams | S. C. Nat'l Nell B. Adams, et al | 1037 | 741 | | St. Albans Rd. toville sp. |

INDIRECT or GRANTEE Index to Deeds — Greenville County, S. C.

(H)

REG. U. S. PAT. OFFICE *Chas. McCott* County Indexes Since 1888 An Identifying Trade Mark

Open at Proper Tab according to First Letter or Letters of Name and refer to Buff Sub-Index sheet for page reference.

COTT FAMILY NAME INDEX No. 75 © 1949
MADE BY THE COTT INDEX COMPANY, COLUMBUS, OHIO
SOLD BY WALKER, EVANS & COGSWELL CO., CHARLESTON, S.C.

| FILE NUMBER DATE OF RECORD | GRANTEES FAMILY NAMES | GIVEN NAMES ABCDEFGHIJ | GIVEN NAMES JKLMNOPQ | GIVEN NAMES RSTUVWXYZ | GRANTORS | BOOK | PAGE | No. of Acres | BRIEF DESCRIPTION, LOCATION, ETC. (Not Warranted) |
|-------------------------------|--------------------------|---------------------------|----------------------------|--------------------------|----------|------|------|--------------|--|
| July 20, 1976 111 | " | 11-28-94 | Cancelled | " | " | 177 | 51 | | |
| July 27, 1976 111 | " | # 77536 | <i>Dannie S. Linderley</i> | " | " | 178 | 501 | | |
| Aug 1, 1976 111 | " | 5-18-75 | Cancelled | " | " | 161 | 329 | | |
| Aug 1, 1976 3168 | " | # 27582 | <i>Dannie S. Linderley</i> | " | " | 178 | 501 | | |
| Aug 2, 1976 3168 | " | 8-19-96 | Cancelled | " | " | 172 | 41 | | |
| Aug 2, 1976 3326 | " | # 57484 | <i>Dannie S. Linderley</i> | " | " | 1040 | 596 | | Real Property Agree. |
| Aug 3, 1976 3480 | " | 7-17-80 | Cancelled | " | " | 71 | 124 | | |
| Aug 5, 1976 3480 | " | " | <i>Dannie S. Linderley</i> | " | " | 1040 | 597 | | Real Property Agree. |
| Aug 5, 1976 4490 | " | 8-8-78 | Cancelled | " | " | 60 | 7 | | |
| Aug 10, 1976 4490 | " | # 421 | <i>Dannie S. Linderley</i> | " | " | 1040 | 878 | | Real Property Agree. |
| Aug 16, 1976 4490 | " | 6-1-81 | Cancelled | " | " | 1040 | 811 | | Real Property Agree. |
| Aug 16, 1976 4784 | " | # 33363 | <i>Dannie S. Linderley</i> | " | " | 1041 | 294 | | Real Prop. Agree. |
| Aug 19, 1976 4889 | " | 5-17-77 | Cancelled | " | " | 47 | 703 | | |
| Aug 23, 1976 5175 | " | " | <i>Dannie S. Linderley</i> | " | " | 1041 | 295 | | Real Prop. Agree. |
| Aug 23, 1976 5401 | " | 9-21-82 | Cancelled | " | " | 1041 | 302 | | Real Prop. Agree. |
| Aug 30, 1976 5401 | " | # 7053 | <i>Dannie S. Linderley</i> | " | " | 1041 | 440 | | Real Property Agree. |
| Aug 30, 1976 5401 | " | 8-2-84 | Cancelled | " | " | 1041 | 511 | | Real Prop. Agree. |
| Aug 30, 1976 5401 | " | # 3957 | <i>Dannie S. Linderley</i> | " | " | 1141 | 071 | | Real Prop. Agree. |
| Aug 30, 1976 5401 | " | 2-20-87 | Cancelled | " | " | 1042 | 45 | | Real Prop. Agree. |
| Aug 30, 1976 5401 | " | # 34015 | <i>Dannie S. Linderley</i> | " | " | 1042 | 100 | | Real Prop. Agree. |
| Aug 30, 1976 5401 | " | 8-7-84 | Cancelled | " | " | | | | |
| Aug 30, 1976 5401 | " | # 4238 | <i>Dannie S. Linderley</i> | " | " | | | | |
| Aug 30, 1976 5401 | " | 4-28-95 | Cancelled | " | " | | | | |
| Aug 30, 1976 5401 | " | # 23308 | <i>Dannie S. Linderley</i> | " | " | | | | |

INDIRECT or GRANTEE Index to Deeds — Greenville County, S. C.

REG. U. S. PAT. OFFICE *Chas. McCulloch* County Indexes Since 1888 An Identifying Trade Mark

Open at Proper Tab according to First Letter or Letters of Name and refer to Buff Sub-Index sheet for page reference.

COTT FAMILY NAME INDEX No. 75 © 1949
MADE BY THE COTT INDEX COMPANY, COLUMBUS, OHIO
SOLD BY WALKER, EVANS & COGSWELL CO., CHARLESTON, S.C.

1
(4)

| FILE NUMBER DATE OF RECORD | GRANTEES FAMILY NAMES | GIVEN NAMES ABCDEFGHIJ | GIVEN NAMES JKLMNO | GIVEN NAMES PQRSTUVWXYZ | GRANTORS | BOOK | PAGE | No. of Acres | BRIEF DESCRIPTION, LOCATION, ETC. (Not Warranted) |
|-------------------------------|--------------------------|---------------------------|-----------------------|--|--|------|------|--------------|---|
| 4401 Aug. 30, 1976 | Bank | | | Cancelled 8-11-78 # 4670 Set BK 60-84 Donnie S. Lankersley RMC | S. C. Nat'l B. Hallerum et al. | 1042 | 102 | | Real Property Agree. |
| 5961 Aug. 31, 1976 | " | | | | as Tr. et al Frank Powers Rice | 1042 | 194 | | Re-record & release Conditional Assignment of Lease & Release - for Orig. see deed bk. 949 pg. 541 |
| 6181 Sept. 1, 1976 | " | | | Cancelled Donnie S. Lankersley RMC | 1-3-86 # 22157 Set BK 92-1589 " " A. Gray Macy et al | 1042 | 235 | | Real Property Agreement |
| 6588 Sept. 7, 1976 | " | | | Cancelled Donnie S. Lankersley RMC | 5-2-83 # 28697 Set BK 80-2966 et al | 1042 | 497 | | Real Property Agree. |
| 6587 Sept. 7, 1976 | " | | | Cancelled Donnie S. Lankersley RMC | 4-28-78 # 32121 Set BK 57-234 " " Joe D. Ellison et al. | 1042 | 449 | | Real Property Agree. |
| 6951 Sept. 10, 1976 | " | | | Cancelled Donnie S. Lankersley RMC | " " Milton Carl Waldrop et al. | 1042 | 687 | | Real Property Agree. |
| 6951 Sept. 10, 1976 | " | | | Cancelled Donnie S. Lankersley RMC | 11-13-78 # 14900 Set BK 62-453 et al. " " Vincent B. Atkinson | 1042 | 688 | | Real Property Agree. see assign. see bk 472 pg. 391 |
| 7443 Sept. 16, 1976 | " | | | Cancelled Donnie S. Lankersley RMC | of Charleston S. C. Nat'l Blake P. Garrett et al. | 1042 | 976 | | Satisfied Cond. Assign. of Lease for |
| 7609 Sept. 17, 1976 | " | | | Cancelled Donnie S. Lankersley RMC | 6-9-77 # 34047 Set BK 48-406 et al " " S. C. Nat'l E. Erwin Messing | 1043 | 60 | | Real Property Agreement |
| 7939 Sept. 21, 1976 | " | | | Cancelled Donnie S. Lankersley RMC | " " Rennie Mather et al | 1378 | 324 | | For Real Prop Agree. see deed bk. 1027 pg. 283 Release him by Judgment call # 76-3315 |
| 7933 Sept. 21, 1976 | " | | | Cancelled Donnie S. Lankersley RMC | 5-24-90 # 24984 Set BK 119-344 et al. " " Jolly B. Dancer | 1043 | 256 | | Real Property Agree. |
| 8073 Sept. 21, 1976 | " | | | | " " John H. Rapen et al | 1043 | 257 | | Real Property Agree. |
| 8073 Sept. 22, 1976 | " | | | | " " W. Jack Salebee et al | 1043 | 317 | | Real Property Agree. |
| 8450 Sept. 23, 1976 | " | | | Cancelled Donnie S. Lankersley RMC | 12-26-84 # 18619 Set BK 87-1703 " " Charles D. Cobb et al. | 1043 | 318 | | Real Property Agree. |
| 8450 Sept. 27, 1976 | " | | | Cancelled Donnie S. Lankersley RMC | 4-5-95 # 18626 " " James G. Putnam | 1043 | 564 | | Real Property Agree. |

INDIRECT or GRANTEE Index to Deeds — Greenville County, S. C.

I
(A) REG. U. S. PAT. OFFICE *Chas McCott* County Indexes Since 1888 An Identifying Trade Mark


Open at Proper Tab according to First Letter or Letters of Name and refer to Buff Sub-Index sheet for page reference.

COTT FAMILY NAME INDEX No. 75 © 1949
MADE BY THE COTT INDEX COMPANY, COLUMBUS, OHIO
SOLD BY WALKER, EVANS & COGSWELL CO., CHARLESTON, S.C.

| FILE NUMBER DATE OF RECORD | GRANTEES FAMILY NAMES | GIVEN NAMES ABCDEFGHIJ | GIVEN NAMES JKLMNO | GIVEN NAMES PQRSTUVWXYZ | GRANTORS | BOOK | PAGE | No. of Acres | BRIEF DESCRIPTION, LOCATION, ETC. (Not Warranted) |
|-------------------------------|--------------------------|--|-------------------------------------|----------------------------|--|------------------|------|--------------|--|
| 8731 Sept 21, 1976 | Parents | <i>Cancelled</i> Donnie & Lankersley <i>remc</i> | | 7-28-78 # 3022 | et al Lawrence S. Bowdler et al | 1043 | 708 | | Real Property Agree. Des. Co. "Pleasant Ridge" |
| 8737 Sept 29, 1976 | " | | | " " | et al Shank V. McKeown Jr et al | 1043 | 710 | | 3 Parcels - prop. with approval |
| 9401 Oct 5, 1976 | " | <i>Cancelled</i> Donnie & Lankersley <i>remc</i> | | 8-7-78 # 4154 | et al Ray Wayne McSpencer et al | 1044 | 114 | | Real Property Agree |
| 9938 Oct 11, 1976 | " | <i>Cancelled</i> Donnie & Lankersley <i>remc</i> | | 7-6-79 # 635 | et al Robert C. McAlbee et al | 1044 | 396 | | Real Property Agree. |
| 9938 Oct 11, 1976 | " | <i>Cancelled</i> Donnie & Lankersley <i>remc</i> | | 12-8-78 # 17553 | et al Donald Harold Bright et al | 1044 | 397 | | Real Property Agree |
| 10364 Oct 14, 1976 | " | <i>Cancelled</i> Donnie & Lankersley <i>remc</i> | | 11-5-79 # 15300 | et al Charles L. Cromshaw et al | 1044 | 392 | | Real Property Agree |
| 10366 Oct 15, 1976 | " | | | " " | et al Glen Thomas Page et al | 1044 | 612 | | Real Property Agree. |
| 11000 Oct 31, 1976 | " | | | " " | et al William L. Dutton et al | 1044 | 711 | | Real Property Agree. |
| 12552 Nov 3, 1976 | " | <i>Cancelled</i> Donnie & Lankersley <i>remc</i> | | 10-9-78 # 11291 | et al De Roy J. Jones et al | 1043 | 767 | | Real Property Agree |
| 12552 Nov 5, 1976 | " | <i>Cancelled</i> Donnie & Lankersley <i>remc</i> | | 2-15-83 # 20269 | et al Leon Perinages et al | 1045 | 768 | | Real Property Agree. |
| 12851 Nov 9, 1976 | " | <i>Cancelled</i> Donnie & Lankersley <i>remc</i> | | 7-26-77 # 2722 | et al James P. Bates et al | 1043 | 893 | | Real Property Agree. |
| 13443 Nov 15, 1976 | " | | | " " | et al Lawrence Reid et al | REM Book 1382 | 969 | | Easement, Modification & Release Agreement. In city. see REM Bk. 1374 p. 705 |
| 13634 Nov 11, 1976 | " | as Comm for | James E. Dial, W.C.M. S.C. Nat'l | | et al Charles James Alfred et al | 1046 | 211 | | Plat 102 Pleasant Ridge |
| 13634 Nov 11, 1976 | " | <i>Cancelled</i> Donnie & Lankersley <i>remc</i> | | 1-29-88 # 33322 | et al Lethy S. Hill et al | 1044 | 511 | | Real Property Agree. |

INDIRECT or GRANTEE Index to Deeds — Greenville County, S. C.

REG. U. S. PAT. OFFICE *Chas McCott* County Indexes Since 1888 An Identifying Trade Mark

 Open at Proper Tab according to First Letter or Letters of Name and refer to Buff Sub-Index sheet for page reference.

COTT FAMILY NAME INDEX No. 75 © 1949
MADE BY THE COTT INDEX COMPANY, COLUMBUS, OHIO
SOLD BY WALKER, EVANS & COGSWELL CO., CHARLESTON, S.C.

(I)

| FILE NUMBER DATE OF RECORD | GRANTEES FAMILY NAMES | GIVEN NAMES ABCDEFGHIJ | GIVEN NAMES JKLMNO | GIVEN NAMES PQRSTUVWXYZ | GRANTORS | BOOK | PAGE | No. of Acres | BRIEF DESCRIPTION, LOCATION, ETC. (Not Warranted) |
|-------------------------------|--------------------------|---|-----------------------|----------------------------|---|------|------|--------------|--|
| 14485 Nov. 26, 1976 | Bank | | | | S.C. Nat'l Betty Lee V. Jackson ^{Mandio} | 1046 | 893 | | Real Property Agree. |
| 14875 Dec. 1, 1976 | " | ^{cancelled} Dannie S. Lankerslag RMC | 9-22-78 # | 9397 Sat BK 61-241 | S.C. Nat'l Elsie A. Garland, et al | 1047 | 64 | | Real Property Agree. |
| 15522 Dec. 8, 1976 | " | | | | S.C. Nat'l Robert J. James, et al | 1047 | 501 | | Release lots 13 & 14 Blue Sky Park "In Supplemental Inty." & Release Agree see deed Bk. 1032 pg. 220 |
| " | " | | | " | " " " " " | 1047 | 501 | | |
| " | " | | | " | " " " " " | 1047 | 501 | | |
| 15918 Dec. 13, 1976 | " | | | | " " William P. Loveless ^{etal} | 1047 | 855 | | Real Prop agree |
| 16319 Dec. 16, 1976 | " | | | | " " Lewis J. Owensby ^{etal} | 1047 | 999 | | Real Prop. Agree. |
| 16550 Dec. 20, 1976 | " | | | | " " Anthony Jenkins ^{etal} | 1048 | 181 | | Real Prop. Agree. |
| 16550 Dec. 20, 1976 | " | ^{cancelled} Dannie S. Lankerslag RMC | 8-24-79 # | 6568 Sat BK 68-95 | " " Carroll Bowen, et al | 1048 | 182 | | Real Property Agree. |
| 16867 Dec. 22, 1976 | " | | | | " " Leon E. Elliott, et al | 1048 | 401 | | Real Property Agree. |
| 17306 Dec. 29, 1976 | " | ^{cancelled} Dannie S. Lankerslag RMC | 7-2-82 # | 241 Sat BK 77-847 | " " Howell I. Boyd ^{etal} | 1048 | 737 | | Real Property Agree. |
| 17306 Dec. 29, 1976 | " | | | | " " Good Equipment Co, ^{done.} | 1048 | 739 | | Real Property Agree. |
| 17433 Dec. 31, 1976 | " | | | | " " J. Tower Rice, et al | 1048 | 950 | | Real Property Agree. |
| 18115 Jan. 6, 1977 | " | | | | " " master for Edna Mae Eubanks Frank P. McGowan, Jr | 1049 | 237 | | Conditional Assignment of Lot Mills Mill Grove Sp. |
| 19013 Jan. 17, 1977 | " | ^{cancelled} Dannie S. Lankerslag RMC | 12-27-78 # | 19079 Sat BK 63-433 | " " Vivian W. Jenkins | 1049 | 783 | | Lot 156 (#944 95) Springy |
| 20895 Feb. 8, 1977 | " | | | | " " Edward B. Springfield ^{etal} | 1050 | 750 | | Real Property Agree. |

INDIRECT or GRANTEE Index to Deeds — Greenville County, S. C.

I
(I)

REG. U. S. PAT. OFFICE *Cott* County Indexes Since 1888 An Identifying Trade Mark

Open at Proper Tab according to First Letter or Letters of Name and refer to Buff Sub-Index sheet for page reference.

COTT FAMILY NAME INDEX No. 75 © 1949
MADE BY THE COTT INDEX COMPANY, COLUMBUS, OHIO
SOLD BY WALKER, EVANS & COGSWELL CO., CHARLESTON, S.C.

| FILE NUMBER DATE OF RECORD | GRANTEES FAMILY NAMES | GIVEN NAMES ABCDEFGHIJ | GIVEN NAMES JKLMNO | GIVEN NAMES PQRSTUVWXYZ | GRANTORS | BOOK | PAGE | No. of Acres | BRIEF DESCRIPTION, LOCATION, ETC. (Not Warranted) |
|-------------------------------|--------------------------|---------------------------------|-----------------------|----------------------------|---|------|------|--------------|--|
| 20895 Feb. 8, 1977 | Bank | | | | S.C. Nat'l Bary Harold Barrett ^{et al} | 1050 | 751 | | Real Property Agree |
| 20778 Feb. 7, 1977 | " | | | | S.C. Nat'l Dan C. Spruit, et al | 1050 | 763 | | Subordination Agreement - for real Prop Agree. See deed BK 1037 pg. 968 & mtg in REM Book 1388 pg. 189 |
| " | " | | | | " " " " | 1050 | 763 | | |
| " | " | | | | " " " " | 1050 | 763 | | |
| 20967 Feb. 9, 1977 | " | <i>Cancelled 3-9-87 # 36514</i> | | | <i>See BK 100-1092</i> Martha W. Perkins | 1050 | 795 | | Real Prop. Agree. |
| 21236 Feb. 11, 1977 | " | <i>Cancelled 9-5-80 # 7282</i> | | | <i>See BK 11-1325</i> Harry Hughes ^{et al.} | 1050 | 916 | | Real Prop. Agree. |
| 21554 Feb. 15, 1977 | " | | | | Earnest E. Black | 1051 | 56 | | Sub. of Real Prop. Agree. for R/PA see deed bk 999 pg. 71 & mtg in REM bk 1387 pg. 371 |
| " | " | | | | " " | 1051 | 56 | | |
| 21555 Feb. 15, 1977 | " | | | | Earnest E. Black | 1051 | 57 | | Subordination of Real Prop Agree for R/PA see deed bk 1000 pg. 31 & mtg in REM bk 1387 pg. 391 see deed bk 1000 pg. 46 |
| " | " | | | | " " | 1051 | 57 | | |
| 21614 Feb. 16, 1977 | " | | | | John W. Barker ^{et al.} | 1051 | 147 | | Release - for city Real Prop. Agree. |
| 22360 Feb. 25, 1977 | " | | | | Ruth L. Manofield | 1051 | 719 | | Real Property Agree. |
| 22362 Feb. 25, 1977 | " | | | | George Copeland ^{et al} | 1051 | 721 | | Real Property Agree. |
| 22600 Feb. 24, 1977 | " | | | | <i>inc.</i> Joe C. Newtons ^{et al.} | 1051 | 557 | | 27 Oak Park Dr. Burdette's Estate Manofield lot 28 100 ft. W. of lot |
| 33105 Mar. 2, 1977 | " | | | | <i>of Char.</i> Steven B. Anderson, et al | 1051 | 991 | | Real Prop. Agree. |
| 23105 Mar. 2, 1977 | " | <i>Cancelled 6-17-81</i> | | | <i>of Char. # 34764</i> Clarence C. English, et al | 1051 | 993 | | Real Prop. Agree. |

INDIRECT or GRANTEE Index to Deeds — Greenville County, S. C.

1
(J)

REG. U. S. PAT. OFFICE *Chas. McCott* County Indexes Since 1888 An Identifying Trade Mark

Open at Proper Tab according to First Letter or Letters of Name and refer to Buff Sub-Index sheet for page reference.

COTT FAMILY NAME INDEX No. 75 © 1949
MADE BY THE COTT INDEX COMPANY, COLUMBUS, OHIO
SOLD BY WALKER, EVANS & COGSWELL CO., CHARLESTON, S.C.

| FILE NUMBER | DATE OF RECORD | GRANTEES FAMILY NAMES | GIVEN NAMES ABCDEFGHIJ | GIVEN NAMES JKLMNOPQ | GIVEN NAMES RSTUVWXYZ | GRANTORS | BOOK | PAGE | No. of Acres | BRIEF DESCRIPTION, LOCATION, ETC. (Not Warranted) |
|-------------|----------------|--------------------------|--|-------------------------|--|---|------|------|--------------|--|
| 23625 | Mar. 8, 1977 | Bank | Cancelled Dannie S. Lankersley | 12-12-83 #18634 | S.C. Natl | Lot Bk. 83-813 et al William H. Moss, | 1052 | 342 | | Real Prop. Agree. |
| 23625 | Mar. 8, 1977 | " | Cancelled Dannie S. Lankersley | 3-21-85 #27733 | " " | Lot Bk. 88-1768 et al Thomas S. Paclier, | 1052 | 343 | | Real Prop. Agree. |
| 23809 | Mar. 16, 1977 | " | Cancelled Dannie S. Lankersley | 6-6-90 #27363 | " " | St. Bk. 119-747 Dorothy H. West | 1052 | 458 | | Real Prop. Agree |
| 23870 | Mar. 16, 1977 | " | " | " | " | John W. Ruvio | 1052 | 466 | | Real Prop. Agree. |
| 24600 | Mar. 17, 1977 | " | " | " | " | Robert Nedwards, et al | 1052 | 970 | | Real Prop. Agree. |
| 24600 | Mar. 17, 1977 | " | Cancelled Dannie S. Lankersley | 3-6-79 #25465 | " " | et al William R. Waldrop | 1052 | 971 | | Real Prop. Agree. |
| 24993 | Mar. 22, 1977 | " | do Tr. for James Trinidad Mitchell | | S.C. Natl | et al South P. McGowan, Jr. et al | 1053 | 163 | | Lot 1414 South Parker Rd. less pt dot New Sumner Rd. Pointe |
| 25126 | Mar. 23, 1977 | " | " | " | S.C. Natl | Phillip S. Hathcox | 1053 | 273 | | Real Property Agree |
| 25850 | Mar. 30, 1977 | " | " | 11-19-81 #12385 | Cancelled Dannie S. Lankersley | et al George W. Munday | 1053 | 714 | | Real Property Agree |
| 26175 | April 1, 1977 | " | " | " | S.C. Natl | Billy Joe Black | 1053 | 920 | | Real Property Agreement |
| 27184 | Apr. 11, 1977 | " | " | " | " " | et al Oren S. Taylor | 1054 | 464 | | Real Property Agree. |
| 28650 | Apr. 25, 1977 | " | " | " | " " | W. E. Swanger, et al | 1055 | 300 | | Real Prop. Agree. |
| 28650 | Apr. 25, 1977 | " | " | " | " " | George L. Bishop, et al | 1055 | 301 | | Real Prop. Agree. |
| 29323 | Apr. 29, 1977 | " | " | " | " " | et al Samuel A. Marshall | 1055 | 641 | | Real Prop. Agree. |
| 29994 | May 5, 1977 | " | Cancelled Dannie S. Lankersley | 3-7-78 #26170 | " " | et al Robert D. Kennette | 1056 | 42 | | Real Prop. Agree. |
| 29994 | May 5, 1977 | " | " | " | " " | et al Samuel J. Smith | 1056 | 43 | | Real Prop. Agree |
| 24971 | Mar. 22, 1977 | " | " | " | " " | et al Elsie Watkins, et al | 1053 | 211 | | Agreement |

INDIRECT or GRANTEE Index to Deeds — Greenville County, S. C.

I
(5)

REG. U. S. PAT. OFFICE *Chas McCatt* County Indexes Since 1888
An Identifying Trade Mark

Open at Proper Tab according to First Letter or Letters of Name and refer to Buff Sub-Index sheet for page reference.

COTT FAMILY NAME INDEX No. 75 © 1949
MADE BY THE COTT INDEX COMPANY, COLUMBUS, OHIO
SOLD BY WALKER, EVANS & COGSWELL CO., CHARLESTON, S.C.

| FILE NUMBER DATE OF RECORD | GRANTEES FAMILY NAMES | GIVEN NAMES ABCDEFGHIJ | GIVEN NAMES JKLMNO | GIVEN NAMES PQRSTUVWXYZ | GRANTORS | BOOK | PAGE | No. of Acres | BRIEF DESCRIPTION, LOCATION, ETC. (Not Warranted) |
|-------------------------------|--------------------------|--|-----------------------|----------------------------|--|------|------|--------------|--|
| 30071 May 6, 1977 30493 | Bank | <i>Cancelled</i> Donnie S. Inkerley <i>KMC</i> | 12-27-78 # 19080 | Set BK 63-432 | Wm. M. Davis, Jr. <i>et al</i> | 1056 | 144 | | Real Property Agree "East Mills" Sec. 2 |
| May 10, 1977 30613 | " | <i>Cancelled</i> Donnie S. Inkerley <i>KMC</i> | 1-20-86 # 23919 | " | Merle Frank P. McGowan Jr. <i>et al</i> | 1056 | 338 | | Set 2 Wilkes app. Rd. |
| May 11, 1977 30613 | " | <i>Cancelled</i> Donnie S. Inkerley <i>KMC</i> | 8-26-87 # 9999 | " | Richard S. Hamilton <i>et al</i> | 1056 | 400 | | Real Property Agree |
| May 11, 1977 34262 | " | <i>Cancelled</i> Donnie S. Inkerley <i>KMC</i> | 9-25-80 # 9587 | Set BK 71-1801 | Victor S. Armstrong Jr. <i>et al</i> | 1056 | 401 | | Real Property Agree |
| May 11, 1977 31262 | " | <i>Cancelled</i> Donnie S. Inkerley <i>KMC</i> | " | " | Donald Ray Seigler <i>et al</i> | 1056 | 750 | | Real Property Agree |
| May 17, 1977 31262 | " | " | " | " | Jane Peters, <i>et al</i> | 1056 | 757 | | Real Property Agree |
| May 17, 1977 31530 | " | <i>Cancelled</i> Donnie S. Inkerley <i>KMC</i> | 6-22-81 # 35312 | Set BK 74-225 | Jimmy S. Harless <i>et al</i> | 1056 | 755 | | Real Property Agree |
| May 19, 1977 31530 | " | <i>Cancelled</i> Donnie S. Inkerley <i>KMC</i> | 1-19-78 # 21536 | Set BK 57-580 | Charles E. Summey <i>et al</i> | 1056 | 887 | | Real Property Agree |
| May 19, 1977 31530 | " | <i>Cancelled</i> Donnie S. Inkerley <i>KMC</i> | " | " | Robert Eugene Humberg <i>et al</i> | 1056 | 888 | | Real Property Agree |
| May 19, 1977 31530 | " | <i>Cancelled</i> Judy G. Allen | 1-2-97 # 206 | Set BK 175-1627 | Cecil S. Morris <i>et al</i> | 1056 | 889 | | Real Property Agree |
| May 19, 1977 31713 | " | <i>Cancelled</i> Donnie S. Inkerley <i>KMC</i> | 10-9-78 # 11235 | Set BK 67-592 | J. T. Greene <i>et al</i> | 1056 | 891 | | Real Property Agree |
| May 20, 1977 31450 | " | <i>Cancelled</i> Donnie S. Inkerley <i>KMC</i> | " | " | Donald Parson Jr. <i>et al</i> | 1056 | 985 | | Real Property Agree |
| May 23, 1977 32283 | " | <i>Cancelled</i> Donnie S. Inkerley <i>KMC</i> | 10-30-85 # 14982 | Set BK 91-1984 | James H. Summey <i>et al</i> | 1057 | 85 | | Real Property Agree |
| May 23, 1977 32410 | " | <i>Cancelled</i> Donnie S. Inkerley <i>KMC</i> | 7-1-88 # 227 | Set BK 108-1686 | David E. Vandave <i>et al</i> | 1057 | 270 | | Real Property Agree |
| May 24, 1977 32410 | " | <i>Cancelled</i> Donnie S. Inkerley <i>KMC</i> | 7-3-85 # 572 | Set BK 90-529 | J. M. E. Jones <i>et al</i> | 1057 | 349 | | Real Property Agree |
| May 26, 1977 | " | <i>Cancelled</i> Donnie S. Inkerley <i>KMC</i> | " | " | Michael W. Knight <i>et al</i> | 1057 | 350 | | Real Property Agree |

INDIRECT or GRANTEE Index to Deeds — Greenville County, S. C.

REG. U. S. PAT. OFFICE *Chas. McCott* County Indexes Since 1888 An Identifying Trade Mark

Open at Proper Tab according to First Letter or Letters of Name and refer to Buff Sub-index sheet for page reference.

COTT FAMILY NAME INDEX No. 75 © 1949
MADE BY THE COTT INDEX COMPANY, COLUMBUS, OHIO
SOLD BY WALKER, EVANS & COGSWELL CO., CHARLESTON, S.C.

I
(K)

| FILE NUMBER | DATE OF RECORD | GRANTEES FAMILY NAMES | GIVEN NAMES ABCDEFGHIJ | GIVEN NAMES KLMNOP | GIVEN NAMES QRSTUVWXYZ | GRANTORS | BOOK | PAGE | No. of Acres | BRIEF DESCRIPTION, LOCATION, ETC. (Not Warranted) |
|-------------|----------------|--------------------------|--|-----------------------|---------------------------|---|------|------|--------------|--|
| 82571 | May 21, 1911 | Bank | | 6 2620 # 36720 | Set BK 70 - 1839 | S.C. Natl Donald N. Coon ^{etal} | 1057 | 472 | | Real Property Agree. |
| 32923 | May 21, 1977 | " | | " | " | E. Verno, Dipton | 1057 | 624 | | Real Property Agree. |
| 33464 | June 3, 1911 | " | Donnie S. Lankersley RMC | 7-29-80 # 2549 | Set BK 71 pg. 441 | Dorsey B. Humber ^{etal} | 1061 | 981 | | Real Property Agree. |
| 33667 | June 6, 1977 | " | | " | " | Daniel L. Culver ^{etal} | 1058 | 84 | | Real Property Agree. |
| 33938 | June 8, 1911 | " | Donnie S. Lankersley RMC | 11-9-90 # 34456 | Set BK 121-1517 | Arthur S. Dourstew ^{etal} | 1058 | 300 | | Real Property Agree. |
| 34078 | June 13, 1911 | " | CANCELLED July 4, 1911 REGISTER OF DEEDS | 2-21-2000 # 13768 | Set BK 219-1227 | E. Edwin Madley ^{etal} | 1058 | 280 | | Real Property Agree. |
| 34723 | June 15, 1911 | " | | " | " | Kenneth Entwistle | 1058 | 632 | | Real Property Agree. |
| 35000 | June 15, 1911 | " | Donnie S. Lankersley RMC | 5-24-78 # 35055 | Set BK 571-803 | Jessie Carter | 1058 | 633 | | Real Property Agree. |
| 35000 | June 17, 1911 | " | Donnie S. Lankersley RMC | 3-13-78 # 26646 | Set BK 55-800 | Jane N. Ridgeway | 1058 | 845 | | Real Property Agree. |
| 35000 | June 11, 1911 | " | Donnie S. Lankersley RMC | 9-2-87 # 11289 | Set BK 104-649 | David B. Mason ^{etal} | 1058 | 846 | | Real Property Agree. |
| 35244 | June 11, 1911 | " | Donnie S. Lankersley RMC | 7-1-85 # 86 | Set BK 90-452 | Wilton M. Dyer | 1058 | 848 | | Real Property Agree. |
| 35568 | June 20, 1911 | " | Donnie S. Lankersley RMC | 5-8-81 # 31201 | Set BK 73-1945 | Francis J. Hunt | 1058 | 927 | | Real Property Agree. |
| 35903 | June 22, 1977 | " | | " | " | John R. Hutcherson | 1059 | 97 | | Real Prop - Agree. |
| 35904 | June 27, 1911 | " | | " | " | Charles R. Hammell, et al. Brokers & Builders + Dev. agents. Bank P. McGowan, Jr. master | 1059 | 310 | | "Burdett Esto." Mauldin Lot 39 McSwain Dr. |
| 35906 | June 27, 1911 | " | | " | " | for John R. Hammell Bank P. McGowan, Jr. master | 1059 | 313 | | "Esto." Mauldin Lot 100 McSwain Dr. "Burdett |
| | June 27, 1911 | " | | " | " | Charles R. Hammell, et al. d.b.a. Hammell Bank P. McGowan, Jr. master | 1059 | 316 | | Lot 40 Burdett Esto. Mauldin |

I

INDIRECT or GRANTEE Index to Deeds - Greenville County, S. C.

(*)

REG. U. S. PAT. OFFICE *Chas. M. Catts* County Indexes Since 1888 An Identifying Trade Mark

Open at Proper Tab according to First Letter or Letters of Name and refer to Buff Sub-Index sheet for page reference.

COTT FAMILY NAME INDEX No. 75 © 1949
MADE BY THE COTT INDEX COMPANY, COLUMBUS, OHIO
SOLD BY WALKER, EVANS & COGSWELL CO., CHARLESTON, S.C.

| FILE NUMBER DATE OF RECORD | GRANTEES FAMILY NAMES | GIVEN NAMES ABCDEFGHIJ | GIVEN NAMES KLMNO | GIVEN NAMES PQRSTUVWXYZ | GRANTORS | BOOK | PAGE | No. of Acres | BRIEF DESCRIPTION, LOCATION, ETC. (Not Warranted) |
|-------------------------------|--------------------------|---|----------------------|----------------------------|--|------|------|--------------|--|
| 35905 June 27, 1977 | Banks | | | S. C. Nat'l | Redmond Enterprises, a corp. etc. Frank P. McGowan Jr, master for for John J. Drummell | 1059 | 319 | | "Stratton Place" Lot 68 Bridgeton Dr. |
| 35907 June 27, 1977 | " | | | " " | Frank P. McGowan Jr. master for John J. Drummell | 1059 | 322 | | "River Dawn" Lot 6 Hackney Rd. |
| 35907 June 27, 1977 | " | | | " " | Frank P. McGowan Jr. master for John J. Drummell | 1059 | 325 | | "Burdett Ecto." Maudlin Lot 99 McSwain Dr. |
| 35907 June 27, 1977 | " | | | " " | Frank P. McGowan Jr. master for John J. Drummell | 1059 | 328 | | "Burdett Ecto." Maudlin Lot 66 Old Mill Rd. |
| 35991 June 27, 1977 | " | CANCELLED by H. H. H. REGISTER OF DEEDS | 4-15-98 | #29632 | Frank P. McGowan Jr. Lot BK 190-666 | 1059 | 331 | | "River Dawn" Lot 5 Hackney Rd. |
| 36137 June 28, 1977 | " | | | " " | J. J. Carson, Jr. et al | 1059 | 374 | | Real Property Agree. |
| 36477 June 30, 1977 | " | | | " " | Wade H. Nilson, Jr. | 1059 | 472 | | Real Property Agree. |
| 530 July 6, 1977 | " | Cancelled Dannie S. Tankersley | 4-29-86 | #35496 | John Williams et al. S.F. BK. 94-944 | 1059 | 603 | | Real Property Agree. |
| 530 July 6, 1977 | " | | | " " | Jerman Dickson et al | 1059 | 985 | | Real Property Agree. |
| 797 July 8, 1977 | " | Cancelled Dannie S. Tankersley | 2-1-89 | " " | R. Leslie Lallie, Jr. #4863 Lot. BK. 112-374 | 1059 | 984 | | Real Property Agree. |
| 1684 July 15, 1977 | " | Cancelled Dannie S. Tankersley | 6-11-87 | #54988 | Charles E. James, et al S.F. BK 102-1121 | 1060 | 182 | | Real Property Agree. |
| 2661 July 25, 1977 | " | | | " " | William C. Erwin, et al | 1060 | 671 | | Real Property Agree. |
| 2661 July 25, 1977 | " | | | " " | James S. Perry, et al | 1061 | 190 | | Real Prop Agree. |
| 3061 July 25, 1977 | " | Cancelled Dannie S. Tankersley | 8-2-79 | #4045 | Gloria H. Johnson, et al Lot BK 67-1590 | 1061 | 192 | | Real Prop. Agree. |
| 3007 July 28, 1977 | " | | | " " | James B. Watkins, et al | 1061 | 113 | | Real Prop. Agree. |
| | " | | | " " | W. B. Barnett, et al | 1061 | 393 | | Real Prop. Agree. |

INDIRECT or GRANTEE Index to Deeds — Greenville County, S. C.

REG. U. S. PAT. OFFICE *Chas McCott* County Indexes Since 1888 An Identifying Trade Mark

Open at Proper Tab according to First Letter or Letters of Name and refer to Buff Sub-Index sheet for page reference.

COTT FAMILY NAME INDEX No. 75 © 1949
MADE BY THE COTT INDEX COMPANY, COLUMBUS, OHIO
SOLD BY WALKER, EVANS & COGSWELL CO., CHARLESTON, S.C.


(2)

| FILE NUMBER | DATE OF RECORD | GRANTEES FAMILY NAMES | GIVEN NAMES ABCDEFGH | GIVEN NAMES IJKLMNO | GIVEN NAMES PQRSTUWXYZ | GRANTORS | BOOK | PAGE | No. of Acres | BRIEF DESCRIPTION, LOCATION, ETC. (Not Warranted) |
|-------------|----------------|-----------------------|--|---------------------|------------------------|----------------------------------|------|------|--------------|--|
| 3007 | July 28, 1977 | Bank | | | S. C. Nat'l | Betty J. Underwood | 1061 | 391 | | Real Prop. Agree. |
| 3007 | July 28, 1977 | " | Donnie S. Lankersley Cancelled | 5-20-93 | # 31735 | Carl Eugene Styles <i>et al</i> | 1061 | 392 | | Real Prop. Agree. |
| 3176 | Jul. 29, 1977 | " | Donnie S. Lankersley Cancelled | 1-14-83 | # 17276 | Jerry D. Patterson, <i>et al</i> | 1061 | 493 | | Real Property Agreement |
| 3618 | Aug. 2, 1977 | " | | | " | for Charles R. Trammell | 1061 | 737 | | "Downs" Lot 9 Shetland Way "River |
| 3882 | Aug. 4, 1977 | " | Donnie S. Lankersley Cancelled | 9-18-80 | # 8762 | Dylan E. Hamby, Jr. <i>et al</i> | 1061 | 879 | | Real Prop. Agree. |
| 3882 | Aug. 4, 1977 | " | Donnie S. Lankersley Cancelled | 7-27-84 | # 29752 | Jack W. Haskins <i>et al</i> | 1061 | 881 | | Real Prop. Agree. |
| 4031 | Aug. 4, 1977 | " | | | | George H. Boone | 1061 | 882 | | Real Prop. Agree. |
| 4031 | Aug. 5, 1977 | " | Donnie S. Lankersley Cancelled | 6-16-78 | # 37884 | Charles C. Dumas <i>et al</i> | 1061 | 977 | | Real Prop. Agree. |
| 4031 | Aug. 5, 1977 | " | Donnie S. Lankersley Cancelled | 6-1-79 | # 35655 | Gary Melvin Hays <i>et al</i> | 1061 | 981 | | Real Prop. Agree. |
| 4031 | Aug. 5, 1977 | " | Donnie S. Lankersley Cancelled | 11-30-93 | # 83121 | Lewis F. Greer <i>et al</i> | 1061 | 982 | | Real Prop. Agree. |
| 3937 | Aug. 5, 1977 | " | Donnie S. Lankersley Cancelled | 7-22-96 | # 49422 | Charles D. League <i>et al</i> | 1061 | 984 | | Real Prop. Agree. |
| 3937 | Aug. 5, 1977 | " | | | | for Charles R. Trammell | 1061 | 917 | | Ests. "Mauldin" Lot 93 Mrs. Swain Dr. "Burdett |
| 3937 | Aug. 5, 1977 | " | | | | for Charles R. Trammell | 1061 | 920 | | Lot 7 Hachway Rd. "River Downs" |
| 3937 | Aug. 5, 1977 | " | | | | for Charles R. Trammell | 1061 | 923 | | Lot 26 Shetland Way "River Downs" Ests. "Mauldin" |
| 3937 | Aug. 5, 1977 | " | | | | for Charles R. Trammell | 1061 | 926 | | Lot 92 Mrs. Swain Dr. "Burdett" |
| 3937 | Aug. 5, 1977 | " | | | | for Charles R. Trammell | 1061 | 929 | | "Burdett Ests." Mauldin Lot 36 Old Mill Rd. |

INDIRECT or GRANTEE Index to Deeds — Greenville County, S. C.

(2)

REG. U. S. PAT. OFFICE *Chas. McCall* County Indexes Since 1888 An Identifying Trade Mark

 Open at Proper Tab according to First Letter or Letters of Name and refer to Buff Sub-Index sheet for page reference.

COTT FAMILY NAME INDEX No. 75 © 1949
MADE BY THE COTT INDEX COMPANY, COLUMBUS, OHIO
SOLD BY WALKER, EVANS & COGSWELL CO., CHARLESTON, S.C.

| FILE NUMBER DATE OF RECORD | GRANTEES FAMILY NAMES | GIVEN NAMES ABCDEFGHIJ | GIVEN NAMES JKLMNO | GIVEN NAMES PQRSTUVWXYZ | GRANTORS | BOOK | PAGE | No. of Acres | BRIEF DESCRIPTION, LOCATION, ETC. (Not Warranted) |
|-------------------------------|--------------------------|---------------------------|-----------------------|---|---|------|------|--------------|--|
| 4645 Aug. 11, 1977 | Bank | | | S.C. Nat'l | et al Charles Bruce Lawrence | 1062 | 378 | | Real Prop. Agree. |
| 4645 Aug. 11, 1977 | " | | | " " | et al Robert Lee Drake | 1062 | 380 | | Real Prop. Agree. |
| 5046 Aug. 15, 1977 | " | | | " " | et al Ted L. Dinsley | 1062 | 561 | | Real Prop. Agree. |
| 5046 Aug. 15, 1977 | " | | | " " | et al Paul S. Nations | 1062 | 562 | | Real Prop. Agree |
| 5033 Aug. 15, 1977 | " | | | In. 4 to Pauline B McHugh See In. et al | S.C. Nat'l Blake P. Dayett Jr. | 1062 | 586 | | Agreement, Easement & R/W |
| 5362 Aug. 17, 1977 | " | | | S.C. Nat'l | et al Sd. Nat'l Raymond D. Charging | 1062 | 927 | | Real Prop. Agree. |
| 5494 Aug. 18, 1977 | " | | | S.C. Nat'l | et al J. Ernest Milsap et 1 | 1062 | 998 | | Real Prop. Agree. |
| 5494 Aug. 18, 1977 | " | | | S.C. Nat'l | et al Donald H. Bright et 1 | 1062 | 999 | | Real Prop. Agree. Interest in lease |
| 5513 Aug. 18, 1977 | " | | | " " | et al Harold H. Park et 1 | 1063 | 39 | | Assignment of lease |
| 6027 Aug. 24, 1977 | " | | | S.C. Nat'l | et al Vance O. Hamby et al | 1063 | 347 | | Real Property Agree. |
| 6602 Aug. 27, 1977 | " | | | " " | et al Wesrick W. Huskamp et 1 | 1063 | 680 | | Real Prop. Agree |
| 6602 Aug. 29, 1977 | " | | | " " | et al Edward E. Keeper et al | 1063 | 681 | | Real Prop. Agree. |
| 6602 Aug. 29, 1977 | " | | | " " | et al Jesse Allen Jones et al | 1063 | 682 | | Real Prop. Agree. |
| 6602 Aug. 29, 1977 | " | | | " " | et al Herbert L. Puchett III et al | 1063 | 684 | | Real Prop. Agree. |
| 6678 Aug. 29, 1977 | " | | | " " | et al Marvin L. Nier et al | 1063 | 686 | | Real Prop. Agree. |
| Aug. 30, 1977 | " | | | " " | et al you William B. Robinson, et al Frank P. Mc Dowan, Jr. et al | 1063 | 758 | | "Manifold Park" See I Lot 115 Chateau Dr., |

INDIRECT or GRANTEE Index to Deeds — Greenville County, S. C.

REG. U. S. PAT. OFFICE *Chas McCott* County Indexes Since 1888 An Identifying Trade Mark

Open at Proper Tab according to First Letter or Letters of Name and refer to Buff Sub-Index sheet for page reference.

COTT FAMILY NAME INDEX No. 75 © 1949
MADE BY THE COTT INDEX COMPANY, COLUMBUS, OHIO
SOLD BY WALKER, EVANS & COGSWELL CO., CHARLESTON, S.C.

(m)

| FILE NUMBER | DATE OF RECORD | GRANTEES FAMILY NAMES | GIVEN NAMES ABCDEFGH | GIVEN NAMES IJKLMNO | GIVEN NAMES PQRSTUWXYZ | GRANTORS | BOOK | PAGE | No. of Acres | BRIEF DESCRIPTION, LOCATION, ETC. (Not Warranted) |
|-------------|----------------|-----------------------|----------------------|---------------------|------------------------|-------------------------------------|---------------|------|--------------|---|
| 7440 | Sept. 6, 1977 | Bank | | | S. C. Nat'l | Community Properties, Inc. | REM Book 1109 | 223 | | Release parcel B only from lien of Judgment Roll # 77-2163 for Supplemental Mtg. & Release Agreement see deed Book 1032 pg. 220 |
| ' | ' | ' | | | " " | " " | REM Book 1409 | 223 | | |
| ' | ' | ' | | | " " | " " | REM Book 1489 | 223 | | |
| ' | ' | ' | | | " " | " " | 1489 | 223 | | |
| 7212 | Sept. 1, 1977 | " | | | " " | C. B. Wham, et al | 1064 | 40 | | Real Prop. Agree. |
| 7212 | Sept. 1, 1977 | " | | | " " | James Earl McBrant, Jr. | 1064 | 41 | | Real Prop. Agree. |
| 7212 | Sept. 1, 1977 | " | | | 6-12-92 | Boyd L. Rosa, et al | 1064 | 42 | | Real Prop. Agree. |
| 7363 | Sept. 2, 1977 | " | | | " " | Jennison D. Jones, et al | 1064 | 123 | | see deed Bk. 1064 pg. 121 |
| 7544 | Sept. 6, 1977 | " | | | " " | Master for Robert J. Daniels, et al | 1064 | 222 | 17.33 | Assignment of Lease - for Lease "Rustic Ets." near Mauldin |
| 7544 | Sept. 6, 1977 | " | | | " " | Frank P. McEwan, Jr. | 1064 | 222 | | Acres Brookside Ln. 15 lots |
| 7544 | Sept. 6, 1977 | " | | | " " | Master for Robert J. Daniels, et al | 1064 | 225 | | Lot 5 Shawn Dr. "Rustic Ets." |
| 7544 | Sept. 6, 1977 | " | | | " " | Frank P. McEwan, Jr. | 1064 | 225 | | Muscadine Dr. "Rustic Ets." |
| 7544 | Sept. 6, 1977 | " | | | " " | Master for Robert J. Daniels, et al | 1064 | 228 | | Lot 17 Cor. Water Oak Way & Ets. City of Mauldin |
| 7544 | Sept. 6, 1977 | " | | | " " | Frank P. McEwan, Jr. | 1064 | 231 | | Lot 18 Muscadine Dr. "Rustic Ets." |
| 7544 | Sept. 6, 1977 | " | | | " " | Master for Robert J. Daniels, et al | 1064 | 231 | | Shille also lots 21 & 23 "Rustic Ets." |
| 7544 | Sept. 6, 1977 | " | | | " " | Frank P. McEwan, Jr. | 1064 | 234 | | Lot 9 Jollygate Rd. "The Cedars" |
| 7544 | Sept. 6, 1977 | " | | | " " | Master for Robert J. Daniels, et al | 1064 | 237 | | "Rustic Ets." City of Mauldin |
| 7544 | Sept. 6, 1977 | " | | | " " | Frank P. McEwan, Jr. | 1064 | 237 | | Lot 23 Muscadine Dr. |
| 7544 | Sept. 6, 1977 | " | | | " " | Master for Robert J. Daniels, et al | 1064 | 240 | | "Rustic Ets." Mauldin |
| 7544 | Sept. 6, 1977 | " | | | " " | Frank P. McEwan, Jr. | 1064 | 240 | | Lot 28 Muscadine Dr. |
| 7544 | Sept. 6, 1977 | " | | | " " | Master for Robert J. Daniels, et al | 1064 | 243 | | Rd. "Rustic Ets." Mauldin |
| 7544 | Sept. 6, 1977 | " | | | " " | Frank P. McEwan, Jr. | 1064 | 243 | | Lot 31 Cor. Shawn Dr. & Brookside |
| 7544 | Sept. 6, 1977 | " | | | " " | Master for Robert J. Daniels, et al | 1064 | 246 | | also 1.01 Acres |
| 7544 | Sept. 6, 1977 | " | | | " " | Frank P. McEwan, Jr. | 1064 | 246 | | 23 lots "The Cedars" (Castlewood) |

(over)

INDIRECT or GRANTEE Index to Deeds — Greenville County, S. C.

(7M)

REG. U. S. PAT. OFFICE *Chas McCott* County Indexes Since 1888 An Identifying Trade Mark

Open at Proper Tab according to First Letter or Letters of Name and refer to Buff Sub-Index sheet for page reference.

COTT FAMILY NAME INDEX No. 75 © 1949
MADE BY THE COTT INDEX COMPANY, COLUMBUS, OHIO
SOLD BY WALKER, EVANS & COGSWELL CO., CHARLESTON, S.C.

| FILE NUMBER DATE OF RECORD | GRANTEES FAMILY NAMES | GIVEN NAMES ABCDEFGHIJ | GIVEN NAMES JKLMNO | GIVEN NAMES PQRSTUVWXYZ | GRANTORS | BOOK | PAGE | No. of Acres | BRIEF DESCRIPTION, LOCATION, ETC. (Not Warranted) |
|-------------------------------|--------------------------|---------------------------|-----------------------|----------------------------|---|------|------|--------------|---|
| 7544 Sept. 6, 1977 | Bank | | | S. C. Nat'l | Master for Robert J. Davie, et al Frank P. M ^c owan, Jr. | 1064 | 249 | | (Castlewood) Sville Lot 3 Jollygate Rd. The Cedars |
| 7544 Sept. 6, 1977 | " | | | " | Master for Robert J. Davie, et al Frank P. M ^c owan, Jr. | 1064 | 252 | | (Castlewood) Sville Lot 6 Jollygate Rd. The Cedars |
| 7544 Sept. 6, 1977 | " | | | " | Master for Robert J. Davie, et al Frank P. M ^c owan, Jr. | 1064 | 255 | | "The Cedars" Sville Lot 24 Stonegate Rd. |
| 7544 Sept. 6, 1977 | " | | | " | Master for Robert J. Davie, et al Frank P. M ^c owan, Jr. | 1064 | 258 | | Sville Lot 35 Jollygate Ct. The Cedars |
| 7544 Sept. 6, 1977 | " | | | " | Master for Robert J. Davie, et al Frank P. M ^c owan, Jr. | 1064 | 261 | 4.225 | Mauldin Acad Rd W Old Tavern Rd. |
| 8015 Sept. 9, 1977 | " | | | " | Cancelled 6-8-78 #36886 Donnie S. Lankersley Ralph D. Green, et al | 1064 | 363 | | Real Prop. Agree. |
| 8439 Sept. 14, 1977 | " | | | " | Brown B. Weston, et al | 1409 | 925 | | Release lien by Judgment Call #77-3544 - for Real Prop. Agree. see deed Bk. 934 Pg. 210 |
| 8580 Sept. 15, 1977 | " | | | " | Cancelled 8-12-85 #4995 Donnie S. Lankersley Davis Fred Burney | 1064 | 873 | | Real Prop. Agree. |
| 8580 Sept. 15, 1977 | " | | | " | Cancelled 10-13-93 #70286 Donnie S. Lankersley Don S. Hart, et al | 1064 | 874 | | Real Prop. Agree. |
| 9052 Sept. 20, 1977 | " | | | " | Cancelled Donnie S. Lankersley Wm. H. Bush Jr., et al | 1065 | 152 | | Real Prop. Agree. |
| 9052 Sept. 20, 1977 | " | | | " | Cancelled 5-23-83 #31175 Donnie S. Lankersley Adrian J. Stambidge, et al | 1065 | 154 | | Real Prop. Agree. |
| 9052 Sept. 20, 1977 | " | | | " | Cancelled 8-8-95 #45808 Donnie S. Lankersley Greece Allen Jones | 1065 | 155 | | Real Prop. Agree. |
| 9137 Sept. 21, 1977 | " | | | " | (As Successor, Trustee of the Richard H Pennell Family Trust) (Spartanburg, S.C.) J. Roy Pennell, Jr., et al | 1065 | 219 | | 8 Tracts #76-2650 & #76-2653 Release. See Judgment Rolls |
| 9623 Sept. 26, 1977 | " | | | " | Cancelled 6-14-2000 S.C. Nat'l Master Frank P. M ^c owan, Jr. Jack Hovine, et al | 1065 | 594 | | |
| 9623 Sept. 26, 1977 | " | | | " | #46747 S.C. Nat'l Jack Hovine, et al | 1065 | 611 | | Real Prop. Agree. |

INDIRECT or GRANTEE Index to Deeds — Greenville County, S. C.

REG. U. S. PAT. OFFICE *Chas McCott* County Indexes Since 1888 An Identifying Trade Mark

☞ Open at Proper Tab according to First Letter or Letters of Name and refer to Buff Sub-Index sheet for page reference.

COTT FAMILY NAME INDEX No. 75 © 1949
MADE BY THE COTT INDEX COMPANY, COLUMBUS, OHIO
SOLD BY WALKER, EVANS & COGSWELL CO., CHARLESTON, S.C.


(7)

| FILE NUMBER | DATE OF RECORD | GRANTEES FAMILY NAMES | GIVEN NAMES ABCDEFGHIJ | GIVEN NAMES KLMNO | GIVEN NAMES PQRSTUVWXYZ | GRANTORS | BOOK | PAGE | No. of Acres | BRIEF DESCRIPTION, LOCATION, ETC. (Not Warranted) |
|-------------|----------------|--------------------------|---------------------------------|----------------------|--------------------------------------|---|------|------|--------------|--|
| 9623 | Sept. 26, 1977 | Bank | | | | S. C. Nat'l James W. Tarrent, et al | 1065 | 612 | | Real Prop. Agree. |
| 9623 | Sept. 26, 1977 | " | | | | " " Harry J. Galloway, et al | 1065 | 613 | | Real Prop. Agree. |
| 9623 | Sept. 26, 1977 | " | | | | " " Charles M. Gorington, et al | 1065 | 614 | | Real Prop. Agree. |
| 9623 | Sept. 26, 1977 | " | 10-26-95 cancelled | | H 65582 | " " Mary H. Drummond A/K/A Alice G. Richardson | 1065 | 615 | | Real Prop. Agree. |
| 10146 | Sept. 29, 1977 | " | Donnie S. Tankersley | | | " " Alice Burnett Cleveland | 1065 | 850 | | abt. 54 1/2 Acs. Grove Tp. |
| 10145 | Sept. 29, 1977 | " | | | | " " Hertrude Cleveland McPain | 1065 | 851 | | abt. 54 1/2 Acs. Grove Tp. |
| 10144 | Sept. 29, 1977 | " | | | | " " A/K/A Harriet G. Dollins | 1065 | 852 | | abt. 54 1/2 Acs. Grove Tp. |
| 10143 | Sept. 29, 1977 | " | | | | " " Harriet Cleveland | 1065 | 853 | | abt. 54 1/2 Acs. Grove Tp. |
| 10142 | Sept. 29, 1977 | " | | | | " " As Tr. for Louise G. Hower | 1065 | 854 | | abt. 54 1/2 Acs. Grove Tp. |
| 10141 | Sept. 29, 1977 | " | | | | " " Bankers Trust | 1065 | 855 | | abt. 54 1/2 Acs. Grove Tp. |
| 10969 | Oct. 6, 1977 | " | | | | " " James Lee Marcus | 1066 | 368 | | Real Prop. Agree. |
| 11464 | Oct. 6, 1977 | " | | | | " " James Earl McDraw, et al Jr. | 1066 | 369 | | Real Prop. Agree. |
| 11851 | Oct. 11, 1977 | " | Donnie S. Tankersley | | 1-11-91 # 1864 St. Pt. 122-1109 | " " Nola S. Spain, et al | 1066 | 588 | | Real Prop. Agree. |
| 12137 | Oct. 14, 1977 | " | | | | " " Billie B. Hallman, et al | 1066 | 789 | | Real Prop. Agree. |
| 12598 | Oct. 18, 1977 | " | Donnie S. Tankersley | | 1-3-80 # 21008 set BK 7869 85 set BK | " " Gary N. Samuels | 1066 | 968 | | Real Property Agree. |
| | Oct. 21, 1977 | " | Donnie S. Tankersley | | 3-24-82 # 21275 set BK 76.1287 | " " James J. Hart, et al | 1067 | 155 | | Real Prop. Agree. |

INDIRECT or GRANTEE Index to Deeds — Greenville County, S. C.

(7)

REG. U. S. PAT. OFFICE *Chas McCott* County Indexes Since 1888 An Identifying Trade Mark

 Open at Proper Tab according to First Letter or Letters of Name and refer to Buff Sub-Index sheet for page reference.

COTT FAMILY NAME INDEX No. 75 © 1949
MADE BY THE COTT INDEX COMPANY, COLUMBUS, OHIO
SOLD BY WALKER, EVANS & COGSWELL CO., CHARLESTON, S.C.

| FILE NUMBER DATE OF RECORD | GRANTEES FAMILY NAMES | GIVEN NAMES ABCDEFGHIJ | GIVEN NAMES JKLMNO | GIVEN NAMES PQRSTUVWXYZ | GRANTORS | BOOK | PAGE | No. of Acres | BRIEF DESCRIPTION, LOCATION, ETC. (Not Warranted) |
|-------------------------------|--------------------------|--|-----------------------|----------------------------|--|------|------|--------------|---|
| 12598 Oct. 21, 1977 | Bank | | | S.C. Nat'l # 32503 | Leonard E. Coulombe ^{et al} Sat. BK. 131-1456 | 1067 | 156 | | Real Prop. Agree. |
| 13678 Nov. 6, 1977 | " | Donnie S. Lankersley CANCELED H. H. H. H. | 5-22-92 | " | N. John M. Cray ^{et al} Sat BK 302 1941 | 1067 | 740 | | Real Prop. Agree. |
| 13677 Nov. 1, 1977 | " | REGISTER OF DEEDS | 8-9-2004 | " | Samuel S. Phillips ^{et al} for James Allen Walker, Jr. et al James A. Walker, Jr. | 1067 | 741 | | Real Prop. Agree. "Woodcliff" 2 ac Lot 11 Woodcliff Ct. |
| 13657 Nov. 1, 1977 | " | | | | Frank P. McHowan, Jr. Lot BK 84-1314 | 1067 | 695 | | |
| 13982 Nov. 3, 1977 | " | Donnie S. Lankersley | 3-23-84 | # 29334 | Al D. Short, et al | 1067 | 921 | | Real Property Agreement |
| 14729 Nov. 16, 1977 | " | | | | Bill Gardner, et al Sat BK 57-172 | 1068 | 280 | | Real Property Agree. |
| 15012 Nov. 14, 1977 | " | Donnie S. Lankersley | 4-26-78 | # 31743 | C. W. Harris, et al | 1068 | 392 | | Real Property Agree. |
| 15324 Nov. 16, 1977 | " | Donnie S. Lankersley | 5-17-79 | # 33594 | John C. Lyons, III, et al Sat. BK. 66-510 | 1068 | 574 | | Real Property Agree. |
| 15449 Nov. 12, 1977 | " | Donnie S. Lankersley | 2-14-79 | # 23644 | Mary F. Eller Sat BK 67-410 | 1068 | 640 | | Real Property Agree. |
| 16093 Nov. 23, 1977 | " | | | | Willie M. Rice et al | 1068 | 993 | | Real Property Agree. |
| 16410 Nov. 28, 1977 | " | Donnie S. Lankersley | 6-17-88 | # 36222 | Milford Rosmond, et al Sat BK 108-1212 | 1069 | 245 | | Real Prop. Agree. |
| 16893 Dec 1, 1977 | " | | | | Darwin E. Turner, et al Sat BK 182-1506 | 1069 | 495 | | Real Prop. Agree. |
| 17354 Dec 2, 1977 | " | Donnie S. Lankersley | 9-5-97 | # 64083 | Ann F. Blackwell | 1069 | 578 | | Real Prop. Agree. |
| 17716 Dec 9, 1977 | " | Donnie S. Lankersley | 8-6-79 | # 4374 | J. H. Malone, et al Sat BK 67-1652 | 1069 | 944 | | Real Prop. Agree. |
| 18877 Dec 21, 1977 | " | | | | Allen J. Page, et al | 1070 | 580 | | Real Prop. Agree. |
| 18737 Dec 20, 1977 | " | as Tr. for Arthur H. Mackey | | | Yeargin Properties, Inc. | 1070 | 513 | | Cond. Horiz. Prop. Regime Unit 4-A McDaniel Place |

INDIRECT or GRANTEE Index to Deeds — Greenville County, S. C.

REG. U. S. PAT OFFICE *Chas McCott* County Indexes Since 1888 An Identifying Trade Mark

☞ Open at Proper Tab according to First Letter or Letters of Name and refer to Buff Sub-Index sheet for page reference.

COTT FAMILY NAME INDEX No. 75 © 1949
MADE BY THE COTT INDEX COMPANY, COLUMBUS, OHIO
SOLD BY WALKER, EVANS & COGSWELL CO., CHARLESTON, S.C.

(0)


| FILE NUMBER | DATE OF RECORD | GRANTEES FAMILY NAMES | GIVEN NAMES ABCDEFGHIJ | GIVEN NAMES KLMNNO | GIVEN NAMES PQRSTUVWXYZ | GRANTORS | BOOK | PAGE | No. of Acres | BRIEF DESCRIPTION, LOCATION, ETC. (Not Warranted) |
|-------------|------------------------|--------------------------|---|-----------------------|-----------------------------|--|------|------|--------------|---|
| | 19237 Dec. 27, 1977 | Bank | | | S. C. Nat'l | <i>et al</i> George W. Hallingworth | 1070 | 780 | | Real Prop. Agree. |
| | 20666 Jan. 10, 1978 | " | | | " " | <i>et al</i> John W. Revis | 1071 | 675 | | Real Prop. Agree. |
| | 20666 Jan. 10, 1978 | " | <i>Cancelled</i> Donnie S. Inkerley RMC | 9-27-79 #10622 | " " | <i>et al</i> Gordon E. Pillsbury | 1071 | 676 | | Real Prop. Agree. |
| | 20755 Jan. 11, 1978 | " | | | " " | Joseph F. Ramsey | 1071 | 748 | | Real Prop. Agree. |
| | 20760 Jan. 11, 1978 | " | | | " " | Walter D. Griffin | 1071 | 697 | | "Pleasantburg Industrial Park" Tot Commercial Dr. water, sewer lines, etc. Check & page 7p. |
| | 21186 Jan. 16, 1978 | " | | | as Tr. u/a Wm. Byrd Traylor | Williamburg Manor, Inc. | 1071 | 969 | | Pt. lot 8 Edwards Rd. also Int. Etc. |
| | 21376 Jan. 18, 1978 | " | | | " " | <i>et al</i> Fed. Home Loan Mtg. Corp. | 1072 | 74 | | Limited Power of Attorney |
| | 21679 Jan. 20, 1978 | " | <i>Cancelled</i> Donnie S. Inkerley RMC | 6-25-87 #57795 | " " | <i>et al</i> Benjamin L. Cunningham | 1072 | 332 | | Real Prop. Agree. |
| | 22880 Feb. 2, 1978 | " | <i>Cancelled</i> Donnie S. Inkerley RMC | 6-13-86 #41808 | " " | <i>et al</i> Jerry M. Jennings | 1073 | 55 | | Real Prop. Agree. |
| | 22880 Feb. 2, 1978 | " | <i>Cancelled</i> Donnie S. Inkerley RMC | 2-12-79 #23356 | " " | <i>et al</i> Michael B. Phillips | 1073 | 57 | | Real Prop. Agree. |
| | 23184 Feb. 6, 1978 | " | <i>Cancelled</i> Donnie S. Inkerley RMC | 9-10-85 #8483 | " " | <i>et al</i> Ivan E. Block | 1073 | 308 | | Real Prop. Agree. |
| | 23648 Feb. 10, 1978 | " | | | D. C. Nat'l | | 1073 | 508 | | Whippoorwill from Judgment Roll M-301 Release - Tot W. 25. Dec. II |
| | 23664 Feb. 10, 1978 | " | <i>Cancelled</i> Donnie S. Inkerley RMC | 5-4-81 #30686 | " " | <i>et al</i> Carl A. Rogers | 1073 | 532 | | Real Prop. Agree. |
| | 23908 Feb. 14, 1978 | " | <i>Cancelled</i> Donnie S. Inkerley RMC | 12-13-79 #19459 | " " | <i>et al</i> William B. Roberts | 1073 | 651 | | Real Prop. Agree. |
| | 24196 Feb. 16, 1978 | " | <i>Cancelled</i> Donnie S. Inkerley RMC | 1-4-89 #4498 | " " | <i>et al</i> Melvin E. Smith | 1073 | 765 | | Real Prop. Agree. |
| | 25144 Feb. 27, 1978 | " | | | S. C. Nat'l | <i>et al</i> Harold E. Newsome | 1074 | 353 | | Real Prop. Agree. |

INDIRECT or GRANTEE Index to Deeds — Greenville County, S. C.

1

(0)

REG. U. S. PAT OFFICE *Chas. McClure* County Indexes Since 1888 An Identifying Trade Mark


 Open at Proper Tab according to First Letter or Letters of Name and refer to Buff Sub-Index sheet for page reference.

COTT FAMILY NAME INDEX No. 75 © 1949
MADE BY THE COTT INDEX COMPANY, COLUMBUS, OHIO
SOLD BY WALKER, EVANS & COGSWELL CO., CHARLESTON, S.C.

| FILE NUMBER DATE OF RECORD | GRANTEES FAMILY NAMES | GIVEN NAMES ABCDEFGHIJ | GIVEN NAMES JKLMNO | GIVEN NAMES PQRSTUVWXYZ | GRANTORS | BOOK | PAGE | No. of Acres | BRIEF DESCRIPTION, LOCATION, ETC. (Not Warranted) |
|-------------------------------|--------------------------|---|-----------------------|-----------------------------------|---|------|------|--------------|--|
| 26126 Mar. 7, 1978 | Bank | <i>cancelled</i> | | S. C. Nat'l 4-30-81 # 30435 | Roger Barron, et al Lt BK 73-1792 | 1074 | 927 | | Real Prop. Agree. |
| 26126 Mar. 7, 1978 | " | <i>cancelled</i> Dannie S. Lankersley RMC | | " " | Wayne Comstock, et al S.F. BK 97-1427 | 1074 | 928 | | Real Prop. Agree. |
| 26856 Mar. 14, 1978 | " | <i>cancelled</i> Dannie S. Lankersley RMC | | 10-15-86 # 15270 | Magdy A. Laddow, et al | 1075 | 224 | | Real Prop. Agree. |
| 27297 Mar. 17, 1978 | " | | | " " | W. C. McAlister, et al | 1075 | 515 | | Real Prop. Agree. |
| 27500 Mar. 20, 1978 | " | | | " " | Jack E. Sanders, Jr. et al # 6378 S.F. BK 86-331 | 1075 | 619 | | Real Prop. Agree. |
| 27500 Mar. 20, 1978 | " | <i>cancelled</i> Dannie S. Lankersley RMC | | 7-23-84 | Norman R. Darrow, et al | 1075 | 620 | | Real Prop. Agree. |
| 27961 Mar. 23, 1978 | " | | | " " | Thomas Runge Martin, et al S.F. BK. 1000-225 | 1075 | 834 | | Assignment of Lease + Rentals |
| 28156 Mar. 24, 1978 | " | <i>cancelled</i> Dannie S. Lankersley RMC | | 2-12-87 # 33162 | Herbert Buchanan, Jr. et al Lt BK 74-886 | 1075 | 934 | | Real Prop. Agree. |
| 28313 Mar. 27, 1978 | " | <i>cancelled</i> Dannie S. Lankersley RMC | | 6-30-81 # 36274 | Ronald J. Verga, et al | 1076 | 39 | | Real Prop. Agree. |
| 28445 Mar. 28, 1978 | " | | | " " | Samuel Proctor, et al S.F. BK. 75-1040 | 1076 | 120 | | Real Prop. Agree. |
| 28894 Mar. 31, 1978 | " | <i>cancelled</i> Dannie S. Lankersley RMC | | 10-26-81 of Charleston # 10399 | Gregory S. Peebler, et al | 1076 | 269 | | Real Prop. Agree. |
| 29428 Apr. 5, 1978 | " | | | D. C. Nat'l. | W. P. Ballenger Jr. et al | 1076 | 514 | | Real Prop. Agree. |
| 29428 Apr. 5, 1978 | " | | | D. C. Nat'l | Ralph P. Brewer, et al | 1076 | 612 | | Real Prop. Agree. |
| 29931 Apr. 10, 1978 | " | | | D. C. Nat'l | Charles S. Mullinix, et al Lt BK 135-1827 | 1076 | 851 | | Real Prop. Agree. |
| 29931 Apr. 10, 1978 | " | <i>cancelled</i> Dannie S. Lankersley RMC | | 8-30-94 # 54228 | James J. Smith, et al Lt BK 70-1475 | 1076 | 850 | | Real Prop. Agree. |
| 30063 Apr. 10, 1978 | " | <i>cancelled</i> Dannie S. Lankersley RMC | | 6-3-80 # 34818 | Jessie A. Strong | 1076 | 923 | | Real Prop. Agree. |

INDIRECT or GRANTEE Index to Deeds — Greenville County, S. C.

REG. U. S. PAT OFFICE *Chas McCott* County Indexes Since 1888 An Identifying Trade Mark

 Open at Proper Tab according to First Letter or Letters of Name and refer to Buff Sub-Index sheet for page reference.

COTT FAMILY NAME INDEX No. 75 © 1949
MADE BY THE COTT INDEX COMPANY, COLUMBUS, OHIO
SOLD BY WALKER, EVANS & COGSWELL CO., CHARLESTON, S.C.

1
(P)

| FILE NUMBER DATE OF RECORD | GRANTEES FAMILY NAMES | GIVEN NAMES ABCDEFGHIJ | GIVEN NAMES JKLMNOPQ | GIVEN NAMES RSTUVWXYZ | GRANTORS | BOOK | PAGE | No. of Acres | BRIEF DESCRIPTION, LOCATION, ETC. (Not Warranted) |
|-------------------------------|--------------------------|---|-------------------------|--------------------------|---------------|--|------|--------------|--|
| 30203 Apr. 13, 1978 | Bank | As Committee for Samuel J. Moses | | | S. C. Nat'l | Paul Bell et al | 1077 | 10 | Map. Co. Bldg. 77 Lot 4 Whitney St. Slaten |
| 30474 Apr. 14, 1978 | " | | | | D.C. Nat'l. | Robert M. Kelly, et al | 1077 | 174 | Real Prop. Agree. |
| 30474 Apr. 14, 1978 | " | | | | " " | Thel W. Lightsey, et al | 1077 | 175 | Real Prop. Agree. |
| 30474 Apr. 14, 1978 | " | <i>Cancelled 4-27-87 # 45817 Donnie S. Tankersley</i> | | | " " | 87 BK 101-1111 R J. Henson, et al | 1077 | 177 | Real Prop. Agree. |
| 31084 Apr. 20, 1978 | " | | | | of Charleston | Bobby V. Allen et al | 1077 | 489 | Real Prop. Agree. |
| 31084 Apr. 20, 1978 | " | | | | of Charleston | James S. Bell et al | 1077 | 491 | Real Prop. Agree. |
| 31084 Apr. 20, 1978 | " | <i>Cancelled 2-15-83 Donnie S. Tankersley</i> | | | of Charleston | 20269 Lot BK 79-1063 J. Leon Peninger et al | 1077 | 492 | Real Prop. Agree. |
| 31663 Apr. 25, 1978 | " | <i>Cancelled 1-30-80 # 23023 Donnie S. Tankersley</i> | | | D. C. Nat'l. | John W. Strickland II | 1077 | 765 | Real Prop. Agree. |
| 31968 Apr. 27, 1978 | " | | | | S. C. Nat'l | Roger D. McEoy, et al | 1077 | 995 | Real Prop. Agree. |
| 31968 Apr. 27, 1978 | " | | | | S. C. Nat'l | C. E. Landon et al | 1077 | 997 | Real Prop. Agree. |
| 32548 May 2, 1978 | " | <i>Cancelled 6-18-86 # 42410 Donnie S. Tankersley</i> | | | D. C. Nat'l. | Franklin S. Posey et al | 1078 | 366 | Real Prop. Agree. |
| 32548 May 2, 1978 | " | | | | D. C. Nat'l. | Betty Lou DeLong | 1078 | 368 | Real Prop. Agree. |
| 32711 May 3, 1978 | " | <i>Cancelled 7-14-78 # 1455 Donnie S. Tankersley</i> | | | D. C. Nat'l. | Norman I. Greiner et al | 1078 | 554 | Real Prop. Agree. |
| 33030 May 5, 1978 | " | | | | D. C. Nat'l. | James L. Meier, et al | 1078 | 701 | Real Prop. Agree. |
| 33649 May 11, 1978 | " | <i>Cancelled 8-1-78 # 3412 Donnie S. Tankersley</i> | | | of Charleston | 87 BK 59-675 Paul W. Goodrain, et al | 1079 | 7 | Real Prop. Agree. |
| 33806 May 12, 1978 | " | <i>Cancelled 6-10-82 Donnie S. Tankersley</i> | | | of Charleston | 27731 Lot BK 77-474 H. Leroy Aloup et al | 1079 | 112 | Real Prop. Agree. |

INDIRECT or GRANTEE Index to Deeds — Greenville County, S. C.

(P)

REG. U. S. PAT. OFFICE *Chas McCott* County Indexes Since 1888 An Identifying Trade Mark

 Open at Proper Tab according to First Letter or Letters of Name and refer to Buff Sub-Index sheet for page reference.

COTT FAMILY NAME INDEX No. 75 © 1949
MADE BY THE COTT INDEX COMPANY, COLUMBUS, OHIO
SOLD BY WALKER, EVANS & COGSWELL CO., CHARLESTON, S.C.

| FILE NUMBER DATE OF RECORD | GRANTEES FAMILY NAMES | GIVEN NAMES ABCDEFGHIJ | GIVEN NAMES JKLMNO | GIVEN NAMES PQRSTUVWXYZ | GRANTORS | BOOK | PAGE | No. of Acres | BRIEF DESCRIPTION, LOCATION, ETC. (Not Warranted) |
|-------------------------------|--------------------------|---|-----------------------|----------------------------|---|------|------|--------------|--|
| 34143 May 16, 1978 | Bank | <i>Cancelled</i> <i>Dannie S. Lankersley</i> | 8.28-86 | * 8548 | S+BK 96-1493 William M. Chapman et al | 1079 | 295 | | Real Prop. Agree. |
| 34143 May 16, 1978 | " | | | " " | Stephen B. Anderson et al | 1879 | 296 | | Real Prop. Agree. |
| 35902 May 31, 1978 | " | | | " " | Arthur Manning, et al | 1080 | 195 | | Real Prop. Agree. |
| 35902 May 31, 1978 | " | | | " " | Virginia R. Ashman, et al | 1080 | 196 | | Real Prop. Agree. |
| 36287 June 2, 1978 | " | | | " " | Clarence K. Palmer, et al | 1080 | 415 | | Real Prop. Agree. |
| 36938 June 8, 1978 | " | <i>Cancelled</i> <i>Dannie S. Lankersley</i> | 3.16-81 | # 25804 | S+BK 73-954 Tony Reid, et al | 1080 | 763 | | Real Prop. Agree. |
| 37083 June 9, 1978 | " | <i>Cancelled</i> <i>Dannie S. Lankersley</i> | 11-19-2003 | # 136008 | S+BK 290-1284 James E. McQueen et al | 1080 | 883 | | Real Prop. Agree. |
| 37083 June 9, 1978 | " | <i>Cancelled</i> <i>Dannie S. Lankersley</i> | 11-22-85 | # 17720 | S+BK 92-663 Walter J. Quist | 1080 | 884 | | Real Prop. Agree. |
| 38288 June 20, 1978 | " | | | " " | Earl V. Browning, et al | 1081 | 69 | | Real Prop. Agree. |
| 38288 June 20, 1978 | " | <i>Cancelled</i> <i>Dannie S. Lankersley</i> | 6-15-89 | # 25989 | S+BK 117-141 Wales D. Helstrap, et al | 1081 | 70 | | Real Prop. Agree. |
| 37720 June 15, 1978 | " | <i>Cancelled</i> <i>Dannie S. Lankersley</i> | 10-13-93 | # 70285 | S+BK 145-871 James C. Powell, et al | 1081 | 329 | | Real Prop. Agree. |
| 37720 June 15, 1978 | " | | | " " | Brack J. Norris, et al | 1081 | 330 | | Real Prop. Agree. |
| 37870 June 15, 1978 | " | | | " " | W. Ferrell Power, Jr et al | 1081 | 331 | | Real Prop. Agree. |
| 39194 June 16, 1978 | " | <i>Cancelled</i> <i>Dannie S. Lankersley</i> | 1-3-86 | # 22170 | S+BK 92-1619 Charles C. Turner, et al | 1081 | 448 | | Real Prop. Agree. |
| 39352 June 28, 1978 | " | <i>Cancelled</i> <i>Dannie S. Lankersley</i> | 6-14-84 | # 39525 | S+BK 85-1443 Jack H. Barton, et al | 1082 | 115 | | Real Prop. Agree. |
| 39352 June 29, 1978 | " | <i>Cancelled</i> <i>Dannie S. Lankersley</i> | 9-3-86 | * 9348 | S+BK 96-1610 Ronald B. Lindberg, et al | 1082 | 190 | | Real Prop. Agree. |

REGISTER OF DEEDS

INDIRECT or GRANTEE Index to Real Estate Deeds -- Greenville County, S. C.

(8)

Open at Proper Tab according to First Letter or Letters of Name and refer to Buff Sub-Index sheet for page reference.

KING PRINTING CO., GREENVILLE, S. C.

| FILE NUMBER | GRANTEES FAMILY NAMES | GIVEN NAMES ABCDEFGH | GIVEN NAMES IJKLMNO | GIVEN NAMES PQRSTUWXYZ | GRANTORS | BOOK | PAGE | NO. OF ACRES | BRIEF DESCRIPTION, LOCATION, ETC. (NOT WARRANTED) |
|------------------------|-----------------------|----------------------|--|------------------------------------|---|------|------|--------------|---|
| 39550 June 30, 1978 | Bank | 10-14-81 | Cancelled Dannie S. Inksley RMC | #9388 S. C. Nat. 1 | at BK. 75-839 James J. Charing | 1082 | 325 | | Real Property Agreement |
| 39550 June 30, 1978 | " | | Cancelled Dannie S. Inksley RMC | 3-2-87 # | 39388 St. B. 100-840 Charles L. McAlister | 1082 | 326 | | Real Prop. Agree. |
| 39550 June 30, 1978 | " | | | " | John J. Bryan, et al | 1082 | 327 | | Real Prop. Agree. |
| 39550 June 30, 1978 | " | | | " | Lillian M. Simpson | 1082 | 329 | | Real Prop. Agree. |
| 89 July 3, 1978 | " | | | " | William O. Pritchett, et al | 1082 | 448 | | Real Prop. Agree. |
| 845 July 10, 1978 | " | 4-1-88 | Cancelled Dannie S. Inksley RMC | of Charleston #42514 | at BK. 107-960 Charles M. Chavis, Jr. | 1082 | 832 | | Real Prop. Agree. |
| 845 July 10, 1978 | " | | Cancelled Dannie S. Inksley RMC | of Charleston REGISTER OF DEEDS | Ernestine Stevens | 1082 | 831 | | Real Prop. Agree. |
| 1415 July 14, 1978 | " | | Cancelled Dannie S. Inksley RMC | 6-3-91 # | 2794 St. B. 124-1526 Milton O. Camp, et al | 1083 | 199 | | Real Prop. Agree. |
| 1415 July 14, 1978 | " | | | " | Joe Williams, et al | 1083 | 201 | | Real Prop. Agree. |
| 1415 July 14, 1978 | " | | Cancelled Dannie S. Inksley RMC | 3-1-83 #21652 | at BK. 79-1347 Jerry H. Revis, et al | 1083 | 203 | | Real Prop. Agree. |
| 1940 July 19, 1978 | " | | Cancelled Dannie S. Inksley RMC | 12-18-84 #18343 | St. B. 87-1666 Bobby E. Kitchen | 1083 | 498 | | Real Prop. Agree. |
| 1940 July 19, 1978 | " | | Cancelled Dannie S. Inksley RMC | 6-7-83 #33026 | St. B. 80-1917 Wesley Ray Harty | 1083 | 499 | | Real Prop. Agree. |
| 2152 July 20, 1978 | " | | Cancelled Dannie S. Inksley RMC | 9-26-89 # | 43232 St. B. 115-1185 B. G. Cook, et al | 1083 | 563 | | Real Prop. Agree. |
| 2152 July 20, 1978 | " | | Cancelled Dannie S. Inksley RMC | 6-19-89 # | 26553 St. B. 114-228 Kenneth R. Moore, et al | 1083 | 564 | | Real Prop. Agree. |
| 2748 July 26, 1978 | " | | | " | Joseph Teates | 1083 | 861 | | Conditional Assignment of Lease |
| 3055 July 28, 1978 | " | | Cancelled Dannie S. Inksley RMC | 3-16-94 #18642 | St. B. 150-1907 Larry B. Nash, et al | 1084 | 156 | | Real Prop. Agree. |

INDIRECT or GRANTEE Index to Real Estate Deeds -- Greenville County, S. C.

(9)

Open at Proper Tab according to First Letter or Letters of Name and refer to Buff Sub-Index sheet for page reference.

KEYS PRINTING CO., GREENVILLE, S. C.

| FILE NUMBER | GRANTEES FAMILY NAMES | GIVEN NAMES ABCDEFGH | GIVEN NAMES IJKLMNO | GIVEN NAMES PQRSTUWXYZ | GRANTORS | BOOK | PAGE | NO. OF ACRES | BRIEF DESCRIPTION, LOCATION, ETC. (NOT WARRANTED) |
|------------------------|-----------------------|---|---------------------|---|---|------|------|--------------|---|
| 4076 Aug. 7, 1978 | Bank | CANCELLED REGISTER OF DEEDS Cancelled | 8-19-49 | # 71618 | Art BK 213-223 Beauford C. Vaughn, et al | 1084 | 880 | | Real Property Agree. |
| 4076 Aug. 7, 1978 | " | Cancelled Dannie S. Lankersley WMC | 11-24-82 | # 12743 | S. C. Nat. I. " " " Jerry W. Hammond, et al | 1084 | 881 | | Real Property Agree. |
| 4389 Aug. 8, 1978 | " | Cancelled Dannie S. Lankersley WMC | 12-6-83 | " " | Le Roy McManaway 1815 Dot Bk 83-682 D | 1084 | 863 | | Real Prop. Agree. |
| 5427 Aug. 18, 1978 | " | Cancelled Dannie S. Lankersley WMC | | of Charleston # | Mission V. Carver, et al | 1085 | 640 | | Real Prop. Agree. |
| 6133 Aug. 24, 1978 | " | Cancelled Dannie S. Lankersley WMC | | of Charleston | 8-3-93 #48172 Set B. 133-940 Barbara D. Howard | 1086 | 97 | | Real Prop. Agree. |
| 6133 Aug. 24, 1978 | " | | | of Charleston | Ray C. Cleveland, et al | 1086 | 98 | | Real Prop. Agree. |
| 6133 Aug. 24, 1978 | " | | | of Charleston | Mildred G. Ferrell, et al | 1086 | 99 | | Real Prop. Agree. |
| 6441 Aug. 28, 1978 | " | Cancelled Dannie S. Lankersley WMC | 1-10-80 | of Charleston # | # 21674 Set BK 69-1008 R.M. Batson | 1086 | 293 | | Real Prop. Agree. |
| 6751 Aug. 30, 1978 | " | | | of Charleston | Carl E. Spivey, et al | 1086 | 433 | | Real Prop. Agree. |
| 6965 Sept. 1, 1978 | " | | | S.C. Nat'l | Clifton L. Hawkins | 1086 | 548 | | Lease on deed Bk. 1086 pg. 546 Assignment of Lease - for orig. |
| 7553 Sept. 7, 1978 | " | | | In. under that certain Revocable Trust Agree. | S.C. Nat'l Gilma N. Smithwick | 1086 | 910 | | Int. lot 3 N. Main St. Also rights |
| 7555 Sept. 7, 1978 | " | | | In. under that certain Revocable Trust Agree. | S.C. Nat'l Allie M. Smithwick | 1086 | 912 | | Int. lot 3 N. Main St. Also rights |
| 8127 Sept. 12, 1978 | " | Cancelled Dannie S. Lankersley WMC | 4-9-85 | of Cher. # | # 30245 Set. Bk. 89-204 Jack L. Wilson, Jr. et al | 1087 | 211 | | Real Prop. Agree. |
| 8337 Sept. 14, 1978 | " | | | of Charleston | F. S. Holliday, et al | 1087 | 361 | | Real Prop. Agree. |
| 8776 Sept. 18, 1978 | " | Cancelled Dannie S. Lankersley WMC | | of Charleston | 8-29-87 #5877 Set B. 113-377 Joseph C. Dealborn, et al | 1088 | 25 | | Real Prop. Agree. |
| 9288 Sept. 21, 1978 | " | | | of Charleston | S. C. Nat'l Eddie S. Hall, et al | 1088 | 356 | | Real Prop. Agree. |

INDIRECT or GRANTEE Index to Real Estate Deeds -- Greenville County, S. C.

Open at Proper Tab according to First Letter or Letters of Name and refer to Buff Sub-Index sheet for page reference.

1978 PRINTING CO., GREENVILLE, S. C.

| FILE NUMBER DATE OF RECORD | GRANTEES FAMILY NAMES | GIVEN NAMES ABCDEFGHIJ | GIVEN NAMES KLMNO | GIVEN NAMES PQRSTUVWXYZ | GRANTORS | BOOK | PAGE | No. OF ACRES | BRIEF DESCRIPTION, LOCATION, ETC. (NOT WARRANTED) |
|-------------------------------|--------------------------|--|--|----------------------------|---|------|------|-----------------|--|
| 9603 Sept. 25, 1978 | Bank | | | S. C. Nat'l | Frances C. Rodgers ^{et al} | 1088 | 587 | | Real Prop. Agree. |
| 10659 Oct. 3, 1978 | " | | | et al | John W. Peden, et al | 1089 | 162 | | Sandlord's Agreement + Waiver Agreement + Waiver |
| 10658 Oct. 3, 1978 | " | | | et al | John W. Peden, et al | 1089 | 166 | | Agreement + Addendum to Sandlord's |
| 10593 Oct. 3, 1978 | " | | | of Charleston | James R. Pressley et al | 1089 | 197 | | Real Prop. Agree. |
| 11084 Oct. 6, 1978 | " | 5-19-87 | Cancelled Dannie S. Lankersley RMC | of Charleston | 50349 S. + Bl. 102-158 Virgil S. Cooley, et al | 1089 | 473 | | Real Prop. Agree. |
| 11523 Oct. 11, 1978 | " | Cancelled Dannie S. Lankersley RMC | 11-30-83 | #17360 | S. + Bl. 83-572 Thomas J. Baer, et al | 1089 | 762 | | Real Prop. Agree. |
| 11975 Oct. 16, 1978 | " | Cancelled Dannie S. Lankersley RMC | 11-27-81 | S. + Bl. 75-1554 | Cancelled Dannie S. Lankersley RMC | 1089 | 725 | | Real Prop. Agree. |
| 12445 Oct. 19, 1978 | " | | #12864 | of Charleston | Harold D. Payne, et al | 1089 | 725 | | Real Prop. Agree. |
| 12445 Oct. 19, 1978 | " | | | " | William J. Mucci | 1090 | 279 | | Real Prop. Agree. |
| 13217 Oct. 19, 1978 | " | Cancelled Dannie S. Lankersley RMC | 6-26-85 | of Charleston | Charles J. Sinden, et al | 1090 | 281 | | Real Prop. Agree. |
| 13217 Oct. 27, 1978 | " | | | " | 39479 S. + Bl. 90-351 David L. Kay | 1090 | 580 | | Real Prop. Agree. |
| 13217 Oct. 27, 1978 | " | 10-30-87 | Cancelled Dannie S. Lankersley RMC | of Charleston | 20160 S. + Bl. 105-568 Jack S. Jameson | 1090 | 716 | | Real Prop. Agree. |
| 13587 Oct. 27, 1978 | " | | | " | Eric Nell McCall | 1090 | 718 | | Real Prop. Agree. |
| 14860 Oct. 31, 1978 | " | Cancelled Dannie S. Lankersley RMC | | of Charleston | 11511 S. + Bl. 109-1834 Anthony J. Scicchitti, et al | 1090 | 960 | | Real Prop. Agree. |
| 15387 Nov. 13, 1978 | " | | | " | Roger C. Fennell | 1091 | 770 | | Real Prop. Agree. |
| 16260 Nov. 16, 1978 | " | Cancelled Dannie S. Lankersley RMC | 3-15-85 | of Charleston | 27087 S. + Bl. 88-1609 Joseph Harrell Bradley, et al | 1092 | 166 | | Real Prop. Agree. |
| 16260 Nov. 27, 1978 | " | Cancelled Dannie S. Lankersley RMC | 1-21-92 | of Charleston | 16415 S. + Bl. 76-308 Nellie C. Walker | 1092 | 611 | | Real Prop. Agree. |

INDIRECT or GRANTEE Index to Real Estate Deeds -- Greenville County, S. C.

(R)

Open at Proper Tab according to First Letter or Letters of Name and refer to Buff Sub-Index sheet for page reference.

KEYS PRINTING CO., GREENVILLE, S. C.

| FILE NUMBER DATE OF RECORD | GRANTEES FAMILY NAMES | GIVEN NAMES ABCDEFGHIJ | GIVEN NAMES JKLMNO | GIVEN NAMES PQRSTUVWXYZ | GRANTORS | BOOK | PAGE | NO. OF ACRES | BRIEF DESCRIPTION, LOCATION, ETC. (NOT WARRANTED) |
|-------------------------------|--------------------------|--|-----------------------|----------------------------|---|------|------|-----------------|--|
| 16262 Nov. 27, 1978 | Bank | Cancelled Donnie S. Lankersley | 2-5-85 # 23143 | S. C. Nat'l | Set Bk. 88-681 et al Brian Hawthornthwaite | 1092 | 610 | | Real Prop. Agree. |
| 16583 Nov. 29, 1978 | " | Cancelled Donnie S. Lankersley | 2-10-84 # 24685 | | Set BR 84-191 Clyde Chapman, et al | 1092 | 759 | | Real Prop. Agree. |
| 16724 Nov. 30, 1978 | " | Cancelled Donnie S. Lankersley | 10-9-79 # 11967 | " | Set Bk. 68-1185 Harry J. Street, et al | 1092 | 819 | | Real Prop. Agree. |
| 17420 Dec. 7, 1978 | " | Cancelled Donnie S. Lankersley | 9-6-89 # 40138 | " | Set Bk. 115-614 Thomas E. Barton, et al | 1093 | 408 | | Real Prop. Agree. |
| 17716 Dec. 11, 1978 | " | Cancelled Donnie S. Lankersley | 1-9-84 # 21427 | " | Set Bk. 83-1472 Freddy Brookshire, et al | 1093 | 573 | | Real Prop. Agree. |
| 17882 Dec. 12, 1978 | " | | | " | J. F. Garner, et al | 1093 | 619 | | Real Prop. Agree. |
| 18527 Dec. 19, 1978 | " | | | " | Harrison L. Coleman, et al | 1094 | 46 | | Assignment of Lease |
| 18703 Dec. 20, 1978 | " | | | " | Earnest E. Black | 1094 | 140 | | Real Prop. Agree. |
| 18783 Dec. 20, 1978 | " | | | " | Tony J. Bundetto, et al | 1094 | 142 | | Real Prop. Agree. |
| 18783 Dec. 20, 1978 | " | Cancelled Donnie S. Lankersley | 6-29-83 # 35689 | " | Set Bk. 81-527 David E. McElister, et al | 1094 | 143 | | Real Prop. Agree. |
| 18998 Dec. 22, 1978 | " | Cancelled Donnie S. Lankersley | 10-29-87 # 20094 | " | Set Bk. 100-343 Emil Fritz, et al | 1094 | 288 | | Real Prop. Agree. |
| 20478 Jan. 10, 1979 | " | | | " | Mason M. Kinney, et al | 1095 | 165 | | Real Prop. Agree. |
| 20632 Jan. 11, 1979 | " | Cancelled Donnie S. Lankersley | 10-5-81 # 8531 | " | Set Bk. 75-664 William O. Down, et al | 1095 | 257 | | Real Prop. Agree. |
| 20735 Jan. 12, 1979 | " | Cancelled Donnie S. Lankersley | 4-6-88 # 43057 | " | Set Bk. 107-1048 Lattie Durham Giles | 1095 | 310 | | Real Prop. Agree. |
| 21267 Jan. 18, 1979 | " | | | " | Donald D. Launius | 1095 | 584 | | Set 5 North Lake Rd. "Briarwood" |
| 21269 Jan. 18, 1979 | " | Cancelled Donnie S. Lankersley | 7-9-86 # 1215 | " | Set Bk. 95-1352 Larry E. Stapleton, et al | 1095 | 626 | | Real Prop. Agree. |

INDIRECT or GRANTEE Index to Deeds — Greenville County, S. C.

KEYS PRINTING CO., GREENVILLE, S. C.

Open at Proper Tab according to First Letter or Letters of Name and refer to Buff Sub-Index sheet for page reference.

(S)

| FILE NUMBER DATE OF RECORD | GRANTEES FAMILY NAMES | GIVEN NAMES ABCDEFGH | GIVEN NAMES IJKLMNO | GIVEN NAMES PQRSTUVWXYZ | GRANTORS | BOOK | PAGE | No. of Acres | BRIEF DESCRIPTION, LOCATION, ETC. (Not Warranted) |
|-------------------------------|--------------------------|---|--|----------------------------|---|------|------|-----------------|--|
| 22745 Feb 2, 1979 | Bank | | Cancelled Dannie S. Lankley RMC | 10-3-89 # | 44560 St. Bk. 115-1382 V. L. Bainfoot et al | 1096 | 492 | | Real Prop. Agree. |
| 22745 Feb 2, 1979 | " | | Cancelled Dannie S. Lankley RMC | 12-27-91 #68 | 046 St. Bk. 128-435 et al Thomas David Enter. | 1096 | 494 | | Real Prop. Agree. |
| 23036 Feb 6, 1979 | " | 6-28-95 | Cancelled Dannie S. Lankley RMC | # 50176 | Lot BK 163-360 John Stephen Hooks | 1096 | 628 | | Real Prop. Agree. |
| 24059 Feb 20, 1979 | " | | | " | " Marie J. Mullins, et al | 1097 | 178 | | Real Prop. Agree. |
| 26412 Mar 15, 1979 | " | | | " | " Bill Ware, et al | 1098 | 506 | | Real Prop. Agree. |
| 26418 Mar 15, 1979 | " | | | " | " J. M. Evans, et al | 1098 | 566 | | Agree. on deed bk. 1057 pg. 349 Subordination Agree. for Real Prop. |
| 26760 Mar 19, 1979 | " | | Cancelled Dannie S. Lankley RMC | 6-22-88 # | 56858 St. Bk. 108-1323 et al George H. Westmeland | 1098 | 763 | | Real Prop. Agree. |
| 27310 Mar 23, 1979 | " | | | " | " Wayne M. Easter, et al | 1099 | 171 | | Real Prop. Agree. |
| 27310 Mar 23, 1979 | " | CANCELLED Judy H. Hines REGISTERED DEEDS | 8-29-2000 | #68935 | Lot BK 225-1042 John C. Mills, et al | 1099 | 172 | | Real Prop. Agree. |
| 27905 Mar 29, 1979 | " | | | " | " for Ben F. Masters, et al Frank P. McLowan, Jr, Master | 1099 | 449 | | Lot 121 Add. Greenbrier |
| 28121 Mar 30, 1979 | " | | | " | " City of Greenville, et al | 1099 | 545 | | Easement and Agreement |
| 29094 Apr 6, 1979 | " | | Cancelled Dannie S. Lankley RMC | 10-4-93 | #67872 Sat BK 145-280 John H. Brooks, et al | 1100 | 82 | | Real Prop. Agree. |
| 29833 Apr 13, 1979 | " | | | " | " for Ernest B. Fleener, Jr. Frank P. McLowan, Jr, Master | 1100 | 483 | | Forest Pt. lot 211 + pt. 210 Woodland Way "Cleveland" |
| 30327 Apr 18, 1979 | " | | Cancelled Dannie S. Lankley RMC | 1-4-83 # | 20885 St. Bk. 83-1317 James C. Butler, et al | 1100 | 782 | | Real Prop. Agree. |
| 30956 Apr 24, 1979 | " | | | " | " J. R. Feagin, et al | 1101 | 163 | | Real Prop. Agree. |
| 30956 Apr 24, 1979 | " | | Cancelled Dannie S. Lankley RMC | 8-23-82 | #4431 Sat BK. 77-1082 Ollie J. Prater | 1101 | 164 | | Real Prop. Agree. |

INDIRECT or GRANTEE Index to Deeds — Greenville County, S. C.

(8)


KEYS PRINTING CO., GREENVILLE, S. C.

Open at Proper Tab according to First Letter or Letters of Name and refer to Buff Sub-Index sheet for page reference.

| FILE NUMBER DATE OF RECORD | GRANTEES FAMILY NAMES | GIVEN NAMES ABCDEFGHIJ | GIVEN NAMES KLMNOP | GIVEN NAMES QRSTUVWXYZ | GRANTORS | BOOK | PAGE | No. of Acres | BRIEF DESCRIPTION, LOCATION, ETC. (Not Warranted) |
|-------------------------------|--------------------------|--|-----------------------|--------------------------------|--|------|------|-----------------|--|
| 31431 Apr. 27, 1979 | Bank | Cancelled Donnie S. Lankley RMC | 5-27-81 | # 32877 | Lat BK 74-211 Robert J. Hodfrey, et al | 1101 | 409 | | Real Prop. Agreement |
| 31774 May 1, 1979 | " | | | " " | Horace J. Clark, et al | 1101 | 601 | | Real Prop. Agreement |
| 31774 May 1, 1979 | " | | | " " | Billy R. Dill, et al | 1101 | 603 | | Real Prop. Agreement |
| 32264 May 4, 1979 | " | Cancelled REGISTER OF DEEDS | 10-12-2000 | # 81130 | Lat BK 226-1668 W. H. Barkley, et al | 1101 | 835 | | Real Prop. Agree. |
| 32142 May 4, 1979 | " | | | Trustee U/A with Olive B. Bass | American Service Corp. | 1101 | 770 | | Unit 7B Seminole Village Horiz Prop Regime |
| 32588 May 8, 1979 | " | Cancelled Donnie S. Lankley RMC | 2-18-81 | # 23400 | Lat BK 73-511 John D. Cushman, et al | 1102 | 15 | | Real Prop. Agree. |
| 32588 May 8, 1979 | " | | | " " | Normand R. Lee, et al | 1102 | 17 | | Real Prop. Agree. |
| 32602 May 8, 1979 | " | | | " " | Susan D. Hill, et al | 1102 | 18 | | Real Prop. Agree. |
| 32875 May 10, 1979 | " | Cancelled | | " " | Edward M. Atkins | 1102 | 214 | | Real Prop. Agree. |
| 33018 May 11, 1979 | " | Cancelled Donnie S. Lankley RMC | 6-7-88 | # 54091 | S. + BK. 108-837 Randy C. Gillespie, et al | 1102 | 341 | | Real Prop. Agree. |
| 34729 May 25, 1979 | " | Cancelled Donnie S. Lankley RMC | 3-3-88 | # 38027 | S. + BK. 107-43 Lenesta Sutherland | 1103 | 390 | | Real Prop. Agree. |
| 34729 May 25, 1979 | " | Cancelled Donnie S. Lankley RMC | 7-26-84 | # 2855 | S. + Bl. 86-434 Richard W. Browder, et al | 1103 | 391 | | Real Prop. Agree. |
| 35576 June 1, 1979 | " | Cancelled | | " " | Ginger P. Parnell | 1103 | 907 | | Real Prop. Agree. |
| 35576 June 1, 1979 | " | Cancelled Donnie S. Lankley RMC | 2-1-88 | # 33694 | S. + BK. 106-1131 Daniel C. Bright | 1103 | 908 | | Real Prop. Agree. |
| 37288 June 15, 1979 | " | | | " " | for Abraham W. Zeady Frank P. McHowan, Jr, Master | 1104 | 873 | | Lat 221 Tussock Rd. "Del Norte Ests." |
| 38269 June 25, 1979 | " | Cancelled Donnie S. Lankley RMC | 5-8-86 | # 36945 | S. + BK. 94-1260 Ann D. Campbell | 1105 | 449 | | Real Prop. Agree. |

INDIRECT or GRANTEE Index to Deeds — Greenville County, S. C.

REG. U. S. PAT. OFFICE *Chas McCath* County Indexes Since 1888 An Identifying Trade Mark

 Open at Proper Tab according to First Letter or Letters of Name and refer to Buff Sub-Index sheet for page reference.

COTT FAMILY NAME INDEX No. 75 © 1949
MADE BY THE COTT INDEX COMPANY, COLUMBUS, OHIO
SOLD BY WALKER, EVANS & COGSWELL CO., CHARLESTON, S.C.

(T)

| FILE NUMBER DATE OF RECORD | GRANTEES FAMILY NAMES | GIVEN NAMES ABCDEFGHIJ | GIVEN NAMES JKLMNO | GIVEN NAMES PQRSTUVWXYZ | GRANTORS | BOOK | PAGE | No. of Acres | BRIEF DESCRIPTION, LOCATION, ETC. (Not Warranted) |
|-------------------------------|--------------------------|-------------------------------|-----------------------|----------------------------|--|------|------|--------------|--|
| 693 July 6, 1979 | Bank | | | S.C. Nat'l | Hugh McCauley | 1106 | 314 | | Real Prop. Agree. |
| 822 July 9, 1979 | " | <i>Donnie S. Inkerley RMC</i> | 12-11-86 | # 24565 | R.F. Bl. 98-1700 Richard S Long et al | 1106 | 396 | | Real Prop. Agree. |
| 832 July 9, 1979 | " | <i>Donnie S. Inkerley RMC</i> | | 5-23-89 | # 22359 R.F. Bl. 113-1553 Cecile P. Merhuni | 1106 | 397 | | Real Prop. Agree. |
| 1640 July 16, 1979 | " | <i>Donnie S. Inkerley RMC</i> | | " | Rich A. Setzer | 1106 | 726 | | Haywood Industrial Park Conditional assignment of Lot 11 |
| 1870 July 17, 1979 | " | <i>Donnie S. Inkerley RMC</i> | 11/30/90 | # 57580 | Sat. Bl. 122-57 Lewis W. Freeman Jr. et al | 1106 | 900 | | Real Prop. Agree. |
| 2193 July 17, 1979 | " | <i>Donnie S. Inkerley RMC</i> | | 2-10-81 | # 22630 Lot Bl 73-241 William P. Lowless et al | 1106 | 902 | | Real Prop. Agree. |
| 2672 July 19, 1979 | " | <i>Donnie S. Inkerley RMC</i> | | " | 3-11-92 # 14927 S.F. Bl. 129-1555 Quenter Ernie Schmueb et al | 1107 | 90 | | Real Prop. Agree. |
| 3176 July 24, 1979 | " | <i>Donnie S. Inkerley RMC</i> | 7-30-80 | # 2803 | Anne R. Durham, et al Sat Bl 71 pg. 492 | 1107 | 508 | | Real Prop. Agree. |
| 3394 July 27, 1979 | " | <i>Donnie S. Inkerley RMC</i> | 9-10-82 | # 6080 | Robert P. Darnie S.F. Bl. 78-17 | 1107 | 999 | | Real Prop. Agree. |
| 4269 July 30, 1979 | " | <i>Donnie S. Inkerley RMC</i> | 6-22-82 | # 28722 | Walter L. Snipes Sat Bl. 77-666 | 1108 | 136 | | Real Prop. Agree. |
| 4573 Aug 3, 1979 | " | <i>Donnie S. Inkerley RMC</i> | | " | Coy F. Barrett | 1108 | 605 | | Real Prop. Agree. |
| 4573 Aug 7, 1979 | " | | | " | Douglas R. Loeber | 1108 | 875 | | Real Prop. Agree. |
| 5193 Aug 7, 1979 | " | <i>Donnie S. Inkerley RMC</i> | | # 5853 | Blk 133 pg 722 Charles Rosemond et al a.c. Std. Pto. | 1108 | 876 | | Real Prop. Agree. |
| 5161 Aug 13, 1979 | " | <i>Donnie S. Inkerley RMC</i> | 8-2-88 | " | Thunderbird of Greenville Motel 38238 S.F. Bl 107-87 | 1109 | 218 | | Need Blk 923 - pg 495 Contingent assignment - For Lease see |
| 6348 Aug 13, 1979 | " | <i>Donnie S. Inkerley RMC</i> | 3-4-88 | " | James B. Watters, et al 229462 S.F. Bl. 114-43 | 1109 | 223 | | Real Prop. Agree. |
| Aug 22, 1979 | " | <i>Donnie S. Inkerley RMC</i> | 6-12-89 | " | Charles D. Loftis | 1109 | 930 | | Real Prop. Agree. |

INDIRECT or GRANTEE Index to Deeds — Greenville County, S. C.

(T)

REG. U. S. PAT. OFFICE *Chas McCott* County Indexes Since 1888 An Identifying Trade Mark

Open at Proper Tab according to First Letter or Letters of Name and refer to Buff Sub-Index sheet for page reference.

COTT FAMILY NAME INDEX No. 75 © 1949
MADE BY THE COTT INDEX COMPANY, COLUMBUS, OHIO
SOLD BY WALKER, EVANS & COGSWELL CO., CHARLESTON, S.C.

| FILE NUMBER DATE OF RECORD | GRANTEES FAMILY NAMES | GIVEN NAMES ABCDEFGHIJ | GIVEN NAMES JKLMNO | GIVEN NAMES PQRSTUVWXYZ | GRANTORS | BOOK | PAGE | No. of Acres | BRIEF DESCRIPTION, LOCATION, ETC. (Not Warranted) |
|-------------------------------|--------------------------|--|-----------------------|--|---|------|------|--------------|---|
| 7001 Aug. 28, 1979 | Bank | | | S. G. Nat'l | Walter G. Brown, et al | 1110 | 298 | | Real Prop. Agree. |
| 7560 Aug 31, 1979 | " | | | " | May J. Stone, et al | 1110 | 611 | | Real Prop. Agree. |
| 8218 Sept. 7, 1979 | " | Cancelled <i>Dennis S. Lankersley</i> RMC | 12-16-85 | # 20063 S. + Blk 92-1180 | William A. Cochran, et al as Tr. W/W William H. Richardson | 1111 | 25 | | Real Prop. Agree. |
| 8804 Sept. 13, 1979 | " | | | (as Tr. W/W William H. Richardson for benefit of Eleanor R. Richardson) | S. C. Nat'l Bank | 1111 | 312 | | Int. 3 tracts |
| 8803 Sept. 13, 1979 | " | | | (as Tr. W/W William H. Richardson for benefit of Kathryn R. Jamison) | S. C. Nat'l Bank | 1111 | 315 | | Int. 3 tracts |
| 8960 Sept. 14, 1979 | " | | | | S. C. Nat'l Richard S. Long, et al | 1111 | 652 | | Subordination of mortgage - for Big and Elm Blk. 1480 pg. 283 and S. H. 1st Blk. 1106 pg. 376 |
| 9561 Sept. 19, 1979 | " | Cancelled <i>Dennis S. Lankersley</i> RMC | 7-15-92 | # 43950 S. + Blk 133-100 | S. C. Nat'l Martin V. Moss, et al | 1111 | 880 | | |
| 9588 Sept. 19, 1979 | " | | | | Bessie James | 1111 | 883 | | option to Purchase Real Property |
| 9882 Sept. 21, 1979 | " | | | | Michael B. Rector | 1112 | 56 | | Real Prop. Agree. |
| 10754 Sept. 28, 1979 | " | | | | Angela's auto sales, et al | 1482 | 551 | | Leasehold Int. R&M + land assign. of |
| 10584 Sept. 27, 1979 | " | Cancelled <i>Dennis S. Lankersley</i> RMC | 5-9-88 | # 48457 S. + Blk. 107-1901 | Thomas M. Donovan, et al | 1112 | 483 | | Real Prop. Agreement |
| 13477 Oct. 22, 1979 | " | | | | James E. Sammons, et al | 1114 | 22 | | Real Prop. Agreement |
| 15155 Nov. 2, 1979 | " | Cancelled <i>Dennis S. Lankersley</i> RMC | 4-12-83 | # 26371 S. + Blk 80-442 | Harry W. Cooper, et al | 1114 | 909 | | Real Prop. Agreement |
| 15275 Nov. 5, 1979 | " | Cancelled <i>Dennis S. Lankersley</i> RMC | 6-14-88 | # 55354 | Ronald L. Burgess, et al | 1114 | 997 | | Real Prop. Agreement |
| 15719 Nov. 8, 1979 | " | | | | Bryan K. Edens, et al | 1115 | 253 | | Real Prop. Agree. |

INDIRECT or GRANTEE Index to Deeds — Greenville County, S. C.

KEYS PRINTING CO., GREENVILLE, S. C.

Open at Proper Tab according to First Letter or Letters of Name and refer to Buff Sub-Index sheet for page reference.

(U)

| FILE NUMBER DATE OF RECORD | GRANTEES FAMILY NAMES | GIVEN NAMES ABCDEFGH | GIVEN NAMES IJKLMNO | GIVEN NAMES PQRSTUWXYZ | GRANTORS | BOOK | PAGE | No. of Acres | BRIEF DESCRIPTION, LOCATION, ETC. (Not Warranted) |
|-------------------------------|--------------------------|---|------------------------|---------------------------|--|------|------|-----------------|---|
| 16542 Nov. 15, 1979 | Bank | | | | S. C. Nat'l James M. Sims, et al | 1115 | 728 | | Real Prop. Agree. |
| 17223 Nov. 21, 1979 | " | | | | J. J. Sanderson, et al | 1116 | 143 | | Real Prop. Agree. |
| 18373 Dec. 3, 1979 | " | Cancelled Dannie S. Lankersley KMC | 12-2-81 | # 13213 | Bot BK. 75-1613 Charles R. Turk, et al | 1116 | 780 | | Real Prop. Agree. |
| 18889 Dec. 7, 1979 | " | | | | Abraham Finlay, et al | 1117 | 49 | | Option to Purchase Real Property |
| 19885 Dec. 18, 1979 | " | | | | Buna V. Massie | 1117 | 576 | | Real Prop. Agree. |
| 20811 Dec. 31, 1979 | " | | | | Doyle R. Hunter, et al | 1118 | 243 | | Real Prop. Agree. |
| 21266 Jan. 7, 1980 | " | Cancelled Dannie S. Lankersley KMC | 10-13-82 | # 12215 | Set BK 82-1378 Colin Stephenson, et al | 1118 | 510 | | Real Prop. Agree. |
| 21919 Jan. 14, 1980 | " | Cancelled Dannie S. Lankersley KMC | 4-17-90 | # 18417 | Set BK 118-1249 et al David R. Whitaker | 1118 | 666 | | Real Prop. Agree. |
| 21684 Jan. 15, 1980 | " | | | | Master for Abraham W. Zeady Frank P. McNewan, Jr. | 1118 | 735 | | Re-Record for original Deed bk. 1104 Pg. 873 Lot 229 Tussock Rd. "Del Norte Estate" |
| 22783 Jan. 23, 1980 | " | Cancelled Dannie S. Lankersley KMC | 5-21-85 | # 35242 | Set BK 89-1362 Gerald R. Beaulieu, et al | 1119 | 484 | | Real Prop. Agree. |
| 23424 Jan. 30, 1980 | " | Cancelled Dannie S. Lankersley KMC | 4-16-87 | # 44108 | Set BK 101-755 Thomas R. Ledford | 1119 | 880 | | Real Prop. Agree. |
| 23639 Feb. 1, 1980 | " | | | | William Dekalt Martin | 1120 | 26 | | Real Prop. Agree. |
| 24819 Feb. 15, 1980 | " | | | | L. Clayton Smith, et al | 1120 | 673 | | Real Prop. Agree. |
| 26884 Mar. 10, 1980 | " | Cancelled Dannie S. Lankersley KMC | 8-17-81 | # 4312 | Set BK 74-1790 et al Michael S. Halcombe | 1121 | 898 | | Real Prop. Agree. |
| 26933 Mar. 10, 1980 | " | Cancelled Dannie S. Lankersley KMC | 4-17-87 | # 44315 | Set BK 101-801 Allen S. Campbell, et al | 1121 | 899 | | Real Prop. Agree. |
| 27284 Mar. 13, 1980 | " | Cancelled Dannie S. Lankersley KMC | 3-14-86 | # 30176 | Set BK 93-1600 Charles E. Yates | 1122 | 91 | | Real Prop. Agree. |

INDIRECT or GRANTEE Index to Deeds — Greenville County, S. C.

(1)

KEYS PRINTING CO., GREENVILLE, S. C.

Open at Proper Tab according to First Letter or Letters of Name and refer to Buff Sub-Index sheet for page reference.

| FILE NUMBER DATE OF RECORD | GRANTEES FAMILY NAMES | GIVEN NAMES ABCDEFGH | GIVEN NAMES IJKLMNO | GIVEN NAMES PQRSTUVWXYZ | GRANTORS | BOOK | PAGE | No. of Acres | BRIEF DESCRIPTION, LOCATION, ETC. (Not Warranted) |
|-------------------------------|--------------------------|---|------------------------|--------------------------------|--------------------------|------|------|-----------------|---|
| 27911 Mar. 20, 1980 | Bank | | | S. C. Nat'l | Greenville County | 1122 | 535 | | Assignment of Lease Agreement |
| 28401 Mar 21, 1980 | " | <i>Cancelled</i> Donnie S. Inkerley | 5-4-94 | # 31041 S. C. Nat'l | Rollin C. Nyquist, et al | 1122 | 787 | | Real Prop. Agree. |
| 28603 Mar. 27, 1980 | " | | | " " | Robert J. Martin et al | 1122 | 916 | | Real Prop. agree |
| 28853 Mar. 28, 1980 | " | Indenture with Mamie Sue Crane as Trustee under Revocable Trust. | | " " | Minnie S. Crane | 1123 | 9 | | Lot 6 N. Main St. "Northgate" |
| 29826 Apr. 8, 1980 | " | | | " " | Florence Wade Anderson | 1123 | 671 | | Special Power of attorney |
| 30213 Apr. 11, 1980 | " | <i>Cancelled</i> Donnie S. Inkerley | 1-10-90 | # 1437 S. C. Nat'l | Lindsay A. Hobson et al | 1123 | 845 | | Real Prop. agree |
| 30330 Apr. 14, 1980 | " | | | as Tr. for Elsie m. v. Peters | Elsie m. v. Peters | 1123 | 881 | | Pt. 4 & 3 Blk 6 William St. |
| 30676 Apr. 17, 1980 | " | | | " " | Greenville County | 1124 | 176 | | assign of Lease Agreement |
| 30669 Apr. 17, 1980 | " | | | " " | H. K. Development Corp. | 1124 | 181 | | Lease Agreement assign. & Consent of Sub |
| 30821 Apr. 18, 1980 | " | | | S. C. Nat'l | John A. Hamberis et al | 1124 | 317 | | see deed Blk. 1122 pg. 989 Assign. of Lease for Orig. Lease Ave. |
| 31194 Apr. 23, 1980 | " | | | as Tr. for Gertrude G. McGoan | Gertrude G. McGoan | 1124 | 476 | | Sub. Lot 34 & pt Lot 33 Ridgeland |
| 31194 Apr. 23, 1980 | " | | | as Tr. for Gertrude G. McGoan | Gertrude G. McGoan | 1124 | 477 | | Sub. Lot 209 "Woodland Way" |
| 31194 Apr. 23, 1980 | " | | | as Tr. for Gertrude G. McGoan | Gertrude G. McGoan | 1124 | 478 | | Sub. Lot 205 "Woodland Way" |
| 31193 Apr. 23, 1980 | " | | | as Tr. for Alice G. Richardson | Patty Richardson Hewitt | 1124 | 481 | | Sub. Lot 209 "Woodland Way" Ave. |
| 31193 Apr. 23, 1980 | " | | | as Tr. for Alice G. Richardson | Patty Richardson Hewitt | 1124 | 482 | | Sub. Lot 34 & pt. Lot 33 Ridgeland |

INDIRECT or GRANTEE Index to Deeds — Greenville County, S. C.

KEYS PRINTING CO., GREENVILLE, S. C.

Open at Proper Tab according to First Letter or Letters of Name and refer to Buff Sub-Index sheet for page reference.

(V)

| FILE NUMBER DATE OF RECORD | GRANTEES FAMILY NAMES | GIVEN NAMES ABCDEFGHIJ | GIVEN NAMES KLMNO | GIVEN NAMES PQRSTUVWXYZ | GRANTORS | BOOK | PAGE | No. of Acres | BRIEF DESCRIPTION, LOCATION, ETC. (Not Warranted) |
|-------------------------------|--------------------------|---|-------------------------|----------------------------|---|------|------|-----------------|---|
| 31193 Apr 23, 1980 | Bank | as Trustee for Alice C. | | Richardson | Patty Richardson Hewitt | 1124 | 483 | | Sub. Lot 205 "Woodland Way" |
| 31195 Apr 23, 1980 | " | as Tr. for Harriet G. Dobbins | | S. C. Nat'l | Harriet G. Dobbins | 1124 | 486 | | Sub. Lot 205 "Woodland Way" Ave. |
| 31195 Apr 23, 1980 | " | as Tr. for Harriet G. Dobbins | | " | Harriet G. Dobbins | 1124 | 487 | | Sub. Lot 34 + pt. Lot 33. Ridgeland |
| 31195 Apr 23, 1980 | " | as Tr. for Harriet G. Dobbins | | " | Harriet G. Dobbins | 1124 | 488 | | Sub. Lot 209 "Woodland Way" |
| 31535 Apr 25, 1980 | " | Cancelled Dannie S. Lankersley #36461 | 5-5-86 Lt + Blk 94-1138 | (Lynda H. Keese) | L. H. Keese | 1124 | 661 | | Real Prop Agree |
| 31736 Apr 29, 1980 | " | | | " | Jessie Bryant, Jr. et al | 1124 | 815 | | Real Prop Agree. |
| 32003 May 1, 1980 | " | | | " | S. C. Nat'l Thomas C. Petron, et al | 1125 | 21 | | Real Prop. Agree. |
| 32446 May 6, 1980 | " | | | " | S. C. Nat'l. Arlie L. Biggers et al | 1125 | 248 | | Real Prop Agree |
| 32681 May 8, 1980 | " | | | " | Harvey W. Cole et al | 1125 | 363 | | Real Prop Agree. |
| 34729 June 2, 1980 | " | Cancelled Dannie S. Lankersley #7999 Lt + Blk 91-271 | 9-5-85 | " | Jacqueline Brezga | 1126 | 846 | | Real Prop. Agree. |
| 34729 June 2, 1980 | " | Cancelled Dannie S. Lankersley #51161 Lt. Blk. 121-961 | 10-19-90 | " | James M. Butler, et al | 1126 | 848 | | Real Prop. Agree. |
| 34949 June 4, 1980 | " | | | " | H. L. Swafford | 1127 | 7 | | Real Prop. Agree. |
| 34949 June 4, 1980 | " | Cancelled Dannie S. Lankersley #30459 Lt + Blk 106-375 | 1-4-88 | " | John D. Laney et al | 1127 | 8 | | Real Prop. Agree. |
| 35048 June 6, 1980 | " | | | " | Mch + atty - in fact Kenneth W. Gurley et al | 1127 | 73 | | Cancellation of assignment of Lessor's Interest in Lease. The orig see Deed Bk. 1063 Pg. 39 |
| " | " | | | " | " " " " | 1127 | 73 | | |
| 35255 June 9, 1980 | " | | | " | James M. McConnell et al | 1127 | 180 | | Real Prop. Agree. |

INDIRECT or GRANTEE Index to Deeds — Greenville County, S. C.

(1)

KEYS PRINTING CO., GREENVILLE, S. C.

Open at Proper Tab according to First Letter or Letters of Name and refer to Buff Sub-Index sheet for page reference.

| FILE NUMBER DATE OF RECORD | GRANTEES FAMILY NAMES | GIVEN NAMES ABCDEFGHIJ | GIVEN NAMES JKLMNO | GIVEN NAMES PQRSTUVWXYZ | GRANTORS | BOOK | PAGE | No. of Acres | BRIEF DESCRIPTION, LOCATION, ETC. (Not Warranted) |
|-------------------------------|--------------------------|--|-----------------------|----------------------------|--|------|------|-----------------|--|
| 36465 June 23, 1980 | Bank | Cancelled Dannie S. Lankersley PINC | 6-14-84 | # 39525 | S. C. Nat'l Jack S. Barton | 1127 | 961 | | Real Prop. Agree. Int. Sp. |
| 36376 June 23, 1980 | " | Trustee w/w/o | Raford Harbin | Hall | " " et al Lehman A. Moseley, Jr. | 1127 | 904 | | Int. lot 20 Phillips Trail Paris |
| 36895 June 27, 1980 | " | Cancelled Dannie S. Lankersley PINC | 7-16-91 | # 36042 | S. C. Nat'l Neway W. Keith | 1128 | 345 | | Real Prop. Agree |
| 573 July 8, 1980 | " | | | | S. C. Nat'l David E. Priver et al | 1128 | 819 | | Real Prop. Agree |
| 573 July 8, 1980 | " | | | | S. C. Nat'l E. Lucille Miller et al | 1128 | 825 | | Real Prop. Agree |
| 1082 July 14, 1980 | " | as Tr. w/w | Nellie Mills | Griffin | S. C. Nat'l Bessie James | 1129 | 103 | | Sphg Rd. Bond for City 2 Acres Old Industrial Park |
| 1080 July 14, 1980 | " | as Executor of Estate of | Marain P. Cannon | et al | S. C. Nat'l Nelle Griffin M. P. Pherson | 1129 | 60 | | Lat Commercial Bldg "Pleasantburg" |
| 1495 July 17, 1980 | " | | | | Trustee Southern Bank & Trust Co. et al | 1129 | 398 | | Extension of Trust Agreement |
| 1948 July 22, 1980 | " | Cancelled Dannie S. Lankersley PINC | 1-23-84 | # 22723 | " " " Riley Ashmore | 1129 | 677 | | Real Prop. Agree. |
| 2328 July 25, 1980 | " | Cancelled Dannie S. Lankersley PINC | 3-11-86 | # 29655 | " " " Wendrick W. Huskamp | 1129 | 855 | | Real Prop. Agree. |
| 2914 July 31, 1980 | " | Cancelled Dannie S. Lankersley PINC | 2-27-85 | of Chat # 25264 | S. C. Nat'l Edward L. Walter, Jr. | 1130 | 150 | | Real Prop. Agree. |
| 2914 July 31, 1980 | " | Cancelled Dannie S. Lankersley PINC | 2-12-82 | of Char. # 7182 | 17 bat BK 76-680 | 1130 | 152 | | Real Prop. Agree. |
| 4158 Aug 12, 1980 | " | Cancelled Dannie S. Lankersley PINC | 3-7-89 | # 9885 | S. C. Nat'l Ange Jane Lawless | 1130 | 875 | | Real Prop. Agree |
| 4647 Aug 15, 1980 | " | | | | S. C. Nat'l Charles B. Galloway, Jr. | 1131 | 357 | | Real Prop. Agreement |
| 5151 Aug 20, 1980 | " | | | | S. C. Nat'l Larry J. Carlton et al | 1131 | 609 | | Real Prop. Agreement |
| 5851 Aug 26, 1980 | " | Cancelled Dannie S. Lankersley PINC | 9-25-84 | # 9334 | S. C. Nat'l Samuel W. Harrison et al | 1132 | 3 | | Real Prop. Agree. |

INDIRECT or GRANTEE Index to Deeds — Greenville County, S. C.

(w)

KEYS PRINTING CO., GREENVILLE, S. C.

Open at Proper Tab according to First Letter or Letters of Name and refer to Buff Sub-Index sheet for page reference.

| FILE NUMBER DATE OF RECORD | GRANTEES FAMILY NAMES | GIVEN NAMES ABCDEFGH | GIVEN NAMES IJKLMNO | GIVEN NAMES PQRSTUVWXYZ | GRANTORS | BOOK | PAGE | No. of Acres | BRIEF DESCRIPTION, LOCATION, ETC. (Not Warranted) |
|-------------------------------|--------------------------|-------------------------|---|--------------------------------|--|------|------|-----------------|--|
| 6021 Aug. 27, 1980 | Bank | | <i>Cancelled</i> Dannie S. Tankersley RMC | 2-24-87 # 34477 S.C. Nat, 1 | Jat Bk 100-662 Bonnie R. Garner, et al | 1132 | 72 | | Real Prop. Agree |
| 6414 Aug 29, 1980 | " | | <i>Cancelled</i> Dannie S. Tankersley RMC | 9-5-84 # 7432 | S. C. Nat. 86-1423 et al | 1132 | 364 | | Real Prop. Agree. |
| 6912 Sep. 3, 1980 | " | | <i>Cancelled</i> Dannie S. Tankersley RMC | 10-18-85 # 13675 | Lawrence N. Ballen S. C. Nat 91-1638 | 1132 | 559 | | Real Property Agreement |
| 7218 Sep. 5, 1980 | " | | <i>Cancelled</i> Dannie S. Tankersley RMC | 7-29-86 # 4055 | Leonard J. Furlough S. C. Nat 96-135 et al | 1132 | 378 | | Real Prop. Agree. |
| 9060 Sep 22, 1980 | " | | | | Ronnie N. Matthews | 1132 | 986 | | Real Prop. Agree. |
| 10464 Oct. 2, 1980 | -- | | <i>Cancelled</i> Dannie S. Tankersley RMC | 5-3-91 # 21518 | Robert M. Dischenko S. C. Nat 124-359 A. H. Davis, et al | 1134 | 753 | | Real Prop. Agree. |
| 10815 Oct. 6, 1980 | " | | | " " | W. C. McAlister et al | 1134 | 977 | | Real Prop. Agree. |
| 11416 Oct. 10, 1980 | " | | | " " | William A. Stephens et al | 1135 | 274 | | Real Prop. Agree. |
| 11841 Oct. 15, 1980 | " | | | " " | George L. Bixby et al | 1135 | 510 | | Real Prop. Agree. |
| 11841 Oct. 15, 1980 | " | | | " " | Leroy C. Johnson et al | 1135 | 511 | | Real Prop. Agree. |
| 12782 Oct. 23, 1980 | " | | <i>Cancelled</i> Dannie S. Tankersley RMC | 6-2-81 # 33479 | S. C. Nat 074-298 Joe P. Stewart et al | 1136 | 63 | | Real Prop. Agree. |
| 12786 Oct. 23, 1980 | " | | | " " | H. F. Jacobs et al | 1136 | 67 | | Real Prop. Agree. |
| 12964 Oct. 24, 1980 | " | | <i>Cancelled</i> Dannie S. Tankersley RMC | 10-1-85 # 11290 | S. C. Nat 91-1065 Melvin C. McChellin et al | 1136 | 158 | | Real Prop. Agree. |
| 12964 Oct. 24, 1980 | " | | <i>Cancelled</i> Dannie S. Tankersley RMC | 7-16-86 # 22478 | S. C. Nat 93-1590 James D. Crain, et al | 1136 | 160 | | Real Prop. Agree. |
| 12964 Oct. 24, 1980 | " | | | " " | Malcolm Chapman, et al | 1136 | 164 | | Real Prop. Agree. |
| 13316 Oct. 28, 1980 | " | | | " " | Linda B. Sullivan et al | 1136 | 343 | | Real Prop. Agree |
| 13015 Oct 24, 1980 | " | | <i>Cancelled</i> Dannie S. Tankersley RMC | 11-26-86 # 21680 | S. C. Nat 98-1165 John A. Mahon Jr. et al | 1136 | 148 | | Real Prop. Agreement |

INDIRECT or GRANTEE Index to Deeds — Greenville County, S. C.

(W)

KEYS PRINTING CO., GREENVILLE, S. C.

Open at Proper Tab according to First Letter or Letters of Name and refer to Buff Sub-Index sheet for page reference.

| FILE NUMBER DATE OF RECORD | GRANTEES FAMILY NAMES | GIVEN NAMES ABCDEFGH | GIVEN NAMES IJKLMNO | GIVEN NAMES PQRSTUVWXYZ | GRANTORS | BOOK | PAGE | No. of Acres | BRIEF DESCRIPTION, LOCATION, ETC. (Not Warranted) |
|-------------------------------|--------------------------|--|------------------------|----------------------------|--|------|------|-----------------|---|
| 13594 Oct. 30, 1980 | Bank | Cancelled Dannie S. Inkerley RMC | 8-10-84 # 4546 | S.C. Nat'l | Sat Bk. 86-806 Sybil Jordan | 1136 | 477 | | Real Property Agreement |
| 13594 Oct 30, 1980 | " | " | " | " | William A. Boyce et al | 1136 | 479 | | Real Property Agreement |
| 15894 Nov. 24, 1980 | " | Cancelled Dannie S. Inkerley RMC | 4-18-85 # 31338 | " | Sat Bk. 89-459 James S. Cordell et al | 1137 | 881 | | Real Property Agreement |
| 16033 Nov. 25, 1980 | " | Cancelled Dannie S. Inkerley RMC | 10-17-85 # 13343 | " | Sat Bk 91-1610 Porter S. Styles, et al | 1137 | 925 | | Real Prop. Agree. |
| 16612 Dec. 2, 1980 | " | Dannie S. Inkerley RMC | 8-2-88 # 5942 | " | Sat Bk. 109-718 Dean S. Davis et al | 1138 | 254 | | Real Prop Agree |
| 17059 Dec. 5, 1980 | " | Cancelled Dannie S. Inkerley RMC | 12-15-93 # 88001 | " | Sat Bk 147-1027 Kenneth E. Griffith et al | 1138 | 569 | | Real Prop. Agree. |
| 17059 Dec. 5, 1980 | " | Cancelled Dannie S. Inkerley RMC | 8-28-86 # 8548 | " | Sat Bk 96-1494 et al William M. Chapman | 1138 | 570 | | Real Prop. Agree |
| 17759 Dec. 12, 1980 | " | " | " | " | Lucy S. Meredith | 1138 | 868 | | Power of Attorney |
| 20305 Jan 14, 1981 | " | Cancelled Dannie S. Inkerley RMC | 8-25-83 # 6660 | " | Sat Bk 82-1129 Benton B. Wilbur et al | 1140 | 431 | | Real Prop. Agree. |
| 20644 Jan 16, 1981 | " | as Exec. + In. 2/20 + First Codicil of Will Baker Adams | " | " | Lincoln of South Carolina Inc. | 1140 | 991 | | Easement Also easement reserved |
| 20621 Jan. 16, 1981 | " | as Exec. + In. 2/20 + First Codicil of Will Baker Adams | " | " | Lincoln of South Carolina | 1140 | 995 | 3.50 | Acc. I-385 + 0.257 Acc. Proposed Rd. |
| 21658 Jan 29, 1981 | " | " | " | " | Wm. Ralph Rantow | 1141 | 721 | | Real Prop. Agreement |
| 22124 Feb. 3, 1981 | " | " | " | " | David Mann et al | 1142 | 152 | | Real Prop Agreement |
| 22470 Feb 6, 1981 | " | Cancelled Dannie S. Inkerley RMC | 3-24-94 # 20662 | " | Sat Bk 151-597 Steve M. Arnold, et al | 1142 | 406 | | Real Prop. Agree. |
| 22712 Feb. 10, 1981 | " | " | " | " | J. M. Evans, et al | 1142 | 563 | | Subordination Agreement. For Real Prop. Agree. see deed Bk. 1057 pg. 349 + mtg. in Rlm Bk. 1530 pg. 186 |
| " | " | " | " | " | " | 1142 | 563 | | |

INDIRECT or GRANTEE Index to Deeds — Greenville County, S. C.

I
(X)

KEYS PRINTING CO., GREENVILLE, S. C.

Open at Proper Tab according to First Letter or Letters of Name and refer to Buff Sub-Index sheet for page reference.

| FILE NUMBER DATE OF RECORD | GRANTEES FAMILY NAMES | GIVEN NAMES ABCDEFGHIJ | GIVEN NAMES JKLMNO | GIVEN NAMES PQRSTUVWXYZ | GRANTORS | BOOK | PAGE | No. of Acres | BRIEF DESCRIPTION, LOCATION, ETC. (Not Warranted) |
|-------------------------------|--------------------------|---------------------------|-----------------------|---|-----------------------------------|------|------|-----------------|--|
| 22882 Feb. 12, 1981 | Bank | | | Carolina Nat'l South | Leland B. Saxon, et al | 1142 | 635 | | Real Prop agree |
| 24741 Mar. 4, 1981 | " | | | " " | J. D. Fowler | 1143 | 687 | | Real Prop. Agree |
| 25325 Mar. 10, 1981 | " | | | Cancelled 9-30-83 # 10938 et BK- 91-1032 Dannie S. Lankford RMC | Larry J. Steading et al | 1144 | 30 | | Real Prop. Agree. |
| 25969 Mar. 17, 1981 | " | | | " " | Johnny M. Brown et al Sr. | 1144 | 501 | | Real Prop. Agree |
| 25969 Mar. 17, 1981 | " | | | Cancelled 9-28-81 # 7862 Dannie S. Lankford RMC | John C. Terrapin | 1144 | 502 | | Real Prop. Agree |
| 26784 Mar. 25, 1981 | " | | | " " | Samuel Procter et al | 1145 | 37 | | Real Prop. Agree |
| 27784 Mar. 25, 1981 | " | | | " " | J. Charles Smith Jr. | 1144 | 36 | | Real Prop. Agree |
| 27378 Mar. 31, 1981 | " | | | Cancelled 11-16-94 # 75658 Dannie S. Lankford RMC | James W. Bryson et BK 157-1383 | 1145 | 418 | | Real Prop. Agree. |
| 27569 Apr. 1, 1981 | " | | | Cancelled 8-25-87 # 79766 et BK 104-312 Dannie S. Lankford RMC | William Reynolds | 1145 | 520 | | Real Prop. Agree. |
| 27569 Apr. 1, 1981 | " | | | Cancelled 3-11-88 # 39678 et BK 107-1259 et al Dannie S. Lankford RMC | William R. Joy | 1145 | 521 | | Real Prop. Agree. |
| 28272 Apr. 8, 1981 | " | | | " " | Lewis L. Adams et al | 1145 | 896 | | Real Prop. Agree. |
| 28272 Apr. 8, 1981 | " | | | Cancelled 2-12-82 # 18166 et BK 76-669 Dannie S. Lankford RMC as Justice Up of R.D. Coker marital | Charles Thompson et al | 1145 | 897 | | Real Prop. Agree. |
| 29010 Apr. 15, 1981 | " | | | " " | Harold J. Marsceau, et al | 1146 | 324 | | Gardens Lot 44 Linwood Ave. McSwain |
| 29368 Apr. 20, 1981 | " | | | " " | Waddy T. Roper, et al | 1146 | 636 | | Real Prop. Agree |
| 29519 Apr. 21, 1981 | " | | | " " | walter L. Wilson | 1146 | 711 | | Real Prop. Agree |

(over)

I

INDIRECT or GRANTEE Index to Deeds — Greenville County, S. C.

(X)

KEYS PRINTING CO., GREENVILLE, S. C.

Open at Proper Tab according to First Letter or Letters of Name and refer to Buff Sub-Index sheet for page reference.

| FILE NUMBER DATE OF RECORD | GRANTEES FAMILY NAMES | GIVEN NAMES ABCDEF GH | GIVEN NAMES IJKLMNO | GIVEN NAMES PQRSTU VWXYZ | GRANTORS | BOOK | PAGE | No. of Acres | BRIEF DESCRIPTION, LOCATION, ETC. (Not Warranted) |
|-------------------------------|--------------------------|---|------------------------|------------------------------------|--|----------------------|------|-----------------|--|
| 29519 Apr. 21, 1981 | Bank | Cancelled Dannie S. Lankersley RMC | 2-20-87 | Carolina Nat [#] South | 34036 St-Bk. 100-529 B. Mack Boger, et al | 1146 | 713 | | Real Prop. Agree. |
| 30635 May 1, 1981 | " | George J. Hughes as substitute | | J. C. W. 10 | Trust of S.C. J. C. W. 10 George People's Nat'l Bank, New Bern | 1147 | 296 | 2.3 | acres I 385 Buckwood |
| 31039 May 6, 1981 | " | | | " " | Walter F. De Angelis, et al | 1147 | 603 | | Real Prop Agree |
| 31039 May 6, 1981 | " | Cancelled Dannie S. Lankersley RMC | 3-16-87 # | 37992 | St-Bk. 100-14710 Clyde Bigbee, et al | 1147 | 605 | | Real Prop Agree |
| 31157 May 7, 1981 | " | | | " " | Abraham Finlay, et al | 1147 | 643 | | Bk 1117 Pg 46 Extension of option see dead |
| 31959 May 15, 1981 | " | | | " " | Martin Ayers, et al | 1148 | 190 | | Real Prop Agree |
| 32997 Apr 22, 1981 | " | | | " " | Brian D. Hawthornthwaite et al | REM Book 1542 330 | | | Subordination of Deeds for Real Prop Agree. see Deed Bk. 1092 pg. 610 & Mtg. in REM Bk. 1541 pg. 622 |
| | | | | | | REM Book 1542 330 | | | |
| 33334 June 1, 1981 | " | Cancelled Dannie S. Lankersley RMC | 2-10-84 # | 24678 | St-Bk 84-186 Julia S. Minton | 1149 | 122 | | Real Property Agreement |
| 33653 June 3, 1981 | " | | | " " | Steven L. Lindsey | 1149 | 294 | | Real Prop Agree |
| 34067 June 8, 1981 | " | | | " " | Richard C. Prussley, et al | 1149 | 538 | | Real Prop Agree. |
| 35059 June 14, 1981 | " | | | " " | Phillip J. Montuith et al | 1150 | 248 | | Real Prop. Agree. |
| 35480 June 23, 1981 | " | | | " " | For Randy L. Pope D/B/P, R.W. Langley sold & Silver Master Frank P. McEwan Jr. | 1150 | 436 | | Lots 16 & 17 National Hwy (Camp Rd) |
| 35771 June 25, 1981 | " | Cancelled Dannie S. Lankersley RMC | 5-27-88 # | 52437 | St-Bk-108-649 Joseph L. Belcher, et al | 1150 | 610 | | Real Prop. Agree. |
| 35771 June 25, 1981 | " | | 3-7-84 # | 27431 | St-Bk. 84-797 J. C. Calloway, et al | 1150 | 611 | | Real Prop. Agree. |
| 36246 June 30, 1981 | " | | | " " | Joel H. Green, et al | 1150 | 895 | | Real Prop. Agree. |

INDIRECT or GRANTEE Index to Real Estate Deeds - Greenville County, S. C.

Open at Proper Tab according to First Letter or Letters of Name and refer to Buff Sub-Index sheet for page reference.

1974 PRINTING CO., GREENVILLE, S. C.

(y.)

| FILE NUMBER DATE OF RECORD | GRANTEES FAMILY NAMES | GIVEN NAMES ABCDEFGH | GIVEN NAMES IJKLMNO | GIVEN NAMES PQRSTUVWXYZ | GRANTORS | BOOK | PAGE | No. OF ACRES | BRIEF DESCRIPTION, LOCATION, ETC. (NOT WARRANTED) |
|-------------------------------|--------------------------|--|------------------------|------------------------------|---|------|------|-----------------|---|
| 36248 June 30, 1981 | Bank | Cancelled Dannie S. Lankersley | 4-17-73 #27082 | Deed BK 1186 pg 596 | William R. Wright | 1150 | 892 | | Assignment of Proceed of Loan with option to purchase - per Orig. on deed Blk. 1129 pg. 629 |
| " " | " | Cancelled Dannie S. Lankersley | 4-18-73 #27092 | Deed BK 1186 pg 596 | " | 1150 | 892 | | " |
| 391 July 6, 1981 | " | | | " | Sgt. Wayne Cralley, et al Master Frank P. McLowan Jr | 1157 | 213 | 7.03 | Access Hwy 14 also mt. R/W |
| 590 July 7, 1981 | " | | | " | J. F. Moseley et al | 1151 | 342 | | Real Prop. Agree |
| 735 July 9, 1981 | " | | | " | Alexander Finlay, III | 1151 | 421 | 1.024 | across Miller Rd |
| 1174 July 14, 1981 | " | Cancelled Dannie S. Lankersley | 4-17-90 # | 18190 S.F. Bl. 11.8 - 0118.1 | James C. Williams, et al | 1151 | 669 | | Real Prop. Agree |
| 1174 July 14, 1981 | " | Cancelled Dannie S. Lankersley | 11-3-97 # | 78832 | John C. Wei, et al | 1151 | 670 | | Real Prop. Agree |
| 1957 July 22, 1981 | " | Cancelled Dannie S. Lankersley | 2-26-87 | " | Charles W. Marchbanks | 1152 | 208 | | Real Prop. Agree |
| 2088 July 23, 1981 | " | | | " | Rick A. Sitzer, et al | 1152 | 287 | | Conditional Assignment |
| 2435 July 28, 1981 | " | Cancelled Dannie S. Lankersley | 4-30-85 # | 32735 | Norman A. Dandrea, et al | 1152 | 539 | | Real Prop. Agree |
| 2903 July 31, 1981 | " | | | " | Melrose L. Batson, et al | 1152 | 855 | | Real Prop. Agree |
| 3122 Aug 3, 1981 | " | | | " | Drez P. Merrill | 1152 | 946 | | Real Prop. Agree |
| 3479 Aug 6, 1981 | " | | | " | Paul Waldrop | 1153 | 178 | | Real Prop. Agree |
| 3593 Aug 7, 1981 | " | Cancelled Dannie S. Lankersley | 10-4-89 # | 44762 8+ Bl. 115-1438 | Clyde E. Kirby, et al | 1153 | 244 | | Real Prop. Agree |
| 3830 Aug 11, 1981 | " | | | " | Arthur L. Gregory, et al | 1153 | 366 | | Sec. II Sville Lot 151 Brookmore Rd. Ballingram |
| 4145 Aug 14, 1981 | " | Cancelled Dannie S. Lankersley | 12-14-82 # | 14414 | Bobby C. Waters, et al | 1153 | 587 | | Real Prop. Agree |

INDIRECT or GRANTEE Index to Real Estate Deeds -- Greenville County, S. C.


Open at Proper Tab according to First Letter or Letters of Name and refer to Buff Sub-Index sheet for page reference.

KEYS PRINTING CO., GREENVILLE, S. C.

| FILE NUMBER DATE OF RECORD | GRANTEES FAMILY NAMES | GIVEN NAMES ABCDEFGHIJ | GIVEN NAMES JKLMNO | GIVEN NAMES PQRSTUVWXYZ | GRANTORS | BOOK | PAGE | NO. OF ACRES | BRIEF DESCRIPTION, LOCATION, ETC. (NOT WARRANTED) |
|-------------------------------|--------------------------|--|-----------------------|----------------------------|---|------|------|-----------------|--|
| 4564 Aug 19, 1981 | Bank | | | S. C. Nat' | W. A. Season, et al | 1153 | 806 | | Real Prop Agreement |
| 5281 Aug. 27, 1981 | " | Cancelled Donnie S. Lankford | 7-24-84 # | 2627 | 8.4 Bl. 86-401 Pete H. Georgiades, et al | 1154 | 198 | | Real Prop Agreement |
| 6138 Sep. 4, 1981 | " | | | " " | Michael J. Marcol, et al | 1154 | 697 | | Real Prop. Agree. |
| 6251 Sept. 8, 1981 | " | | | " " | Joe Williams, et al | 1154 | 757 | | Real Prop. Agree. |
| 6251 Sept 8, 1981 | " | Cancelled Donnie S. Lankford | 7-9-83 | #44875 | Sat BK 142-1016 William A. Harper, et al | 1154 | 758 | | Real Prop Agree |
| 6378 Sept 9, 1981 | " | | | " " | Lama Scurry, et al | 1154 | 816 | | Real Prop. Agree. |
| 6378 Sept, 1981 | " | Cancelled Donnie S. Lankford | 3-27-91 | # | 13559 Sat. Bl. 12341253 Reverend M. Hoozath, et al | 1154 | 807 | | Real Prop Agree |
| 7009 Sept 16, 1981 | " | | | " " | John R. Levin, et al | 1155 | 185 | | Real Prop agree |
| 7009 Sept 16, 1981 | " | Cancelled Donnie S. Lankford | 4-16-96 | #24239 | Sat Bl 168-746 Sidney R. Marshall, et al | 1155 | 147 | | Real Prop Agree |
| 7009 Sept 16, 1981 | " | Cancelled Donnie S. Lankford | 4-4-84 | #30974 | Sat Bl 890-1625 John C. Vaughn, et al | 1155 | 189 | | Real Prop agree |
| 7328 Sep 21, 1981 | " | Cancelled Donnie S. Lankford | 11-13-86 | #19691 | Sat Bl 984626 Ann W. Miller | 1155 | 408 | | Real Prop. Agree. |
| 7416 Sep 22, 1981 | " | Cancelled Donnie S. Lankford | 3-21-85 | #27778 | Sat. Bl. 88-1723 H. P. Gravelly | 1155 | 540 | | Real Prop. Agree. |
| 8403 Oct. 2, 1981 | " | Cancelled Donnie S. Lankford | 10-17-86 | #15700 | Sat Bl. 97-15181 David L. Huddleston, et al | 1156 | 196 | | Real Prop agree |
| 9891 Oct 8, 1981 | " | Cancelled Donnie S. Lankford | 9-17-86 | #11252 | Sat. Bl. 97-345 William S. Mc Dowan, et al | 1156 | 500 | | Real Prop Agree |
| 9067 Oct. 9, 1981 | " | | | " " | Jessie Lomas, et al | 1156 | 584 | | Real Prop Agree |
| 9447 Oct. 15, 1981 | " | | | " " | Edna S. Chastain | 1156 | 870 | | Real Prop. Agree. |

INDIRECT or GRANTEE Index to Deeds — Greenville County, S. C.

REG. U. S. PAT. OFFICE *Chas. M. Cotts* County Indexes Since 1888
An Identifying Trade Mark

 Open at Proper Tab according to First Letter or Letters of Name and refer to Buff Sub-Index sheet for page reference.

COTT FAMILY NAME INDEX No. 75 © 1949
MADE BY THE COTT INDEX COMPANY, COLUMBUS, OHIO
SOLD BY WALKER, EVANS & COGSWELL CO., CHARLESTON, S.C.

(2)

| FILE NUMBER DATE OF RECORD | GRANTEES FAMILY NAMES | GIVEN NAMES ABCDEF GH | GIVEN NAMES IJKLMNO | GIVEN NAMES PQRSTU VWXYZ | GRANTORS | BOOK | PAGE | No. of Acres | BRIEF DESCRIPTION, LOCATION, ETC. (Not Warranted) |
|-------------------------------|--------------------------|---|---------------------------|-----------------------------|--|------|------|--------------|--|
| 10012 Oct. 21, 1981 | Bank | <i>Cancelled</i> <i>Dannie S. Tankersley</i> <i>RM2</i> | Carolina Nat'l 8-27-85 | W 6841 South | Set Bk. 91-54 William H. Johnston <i>etal</i> | 1157 | 130 | | Real Prop. Agreement |
| 10597 Oct 22, 1981 | " | <i>Cancelled</i> <i>Dannie S. Tankersley</i> <i>RM2</i> | 6-4-87 | # 83820 # 102-806 | Ray Elrod <i>etal</i> | 1157 | 168 | | Real Prop. Agreement |
| 10599 Oct 28, 1981 | " | <i>Cancelled</i> <i>Dannie S. Tankersley</i> <i>RM2</i> | 10-19-83 | # 12830 | Dot Bk D 82-1510 Raynell Lusher | 1157 | 440 | | Real Prop. Agreement |
| 10599 Oct 28, 1981 | " | <i>Cancelled</i> <i>Dannie S. Tankersley</i> <i>RM2</i> | 8-12-83 | # 5183 | Dot Bk 81-1708 Edward C. Campbell <i>etal</i> | 1157 | 441 | | Real Prop. Agreement |
| 11069 Nov. 2, 1981 | " | " | " | " | Carlie M. Chavin, Jr. | 1157 | 684 | | Real Prop. Agreement |
| 11228 Nov. 5, 1981 | " | <i>Cancelled</i> <i>Dannie S. Tankersley</i> <i>RM2</i> | 7-23-85 | # 2548 | Set Bk 90-1023 Robert A. Hayer <i>etal</i> | 1157 | 859 | | Real Prop. Agreement |
| 11555 Nov. 9, 1981 | " | <i>Cancelled</i> <i>Dannie S. Tankersley</i> <i>RM2</i> | 8-29-88 | # | 10563 Set Bk. 109-1692 Ben J. Marchbanks <i>etal</i> | 1158 | 64 | | Real Prop. Agreement |
| 11485 Nov. 9, 1981 | " | " | " | " | Jr. Baldwin, Mc. Luskamiths <i>etal</i> | 1158 | 6 | | South Laurens St. Lot Richardson St. also Lot |
| 11727 Nov. 11, 1981 | " | " | " | " | Master Frank P. Mc. Gowan Jr. | 1158 | 6 | | |
| 11727 Nov. 11, 1981 | " | " | " | " | Edwin Banish, <i>etal</i> | 1158 | 161 | | Real Prop Agree |
| 11727 Nov. 11, 1981 | " | " | " | " | Robert L. Corbin Jr. <i>etal</i> | 1158 | 162 | | Real Prop. Agree |
| 11727 Nov. 11, 1981 | " | <i>Cancelled</i> <i>Dannie S. Tankersley</i> <i>RM2</i> | 4-16-84 | # 32243 | Set Bk. 84-1930 William Jeffrey Greene, <i>etal</i> | 1158 | 164 | | Real Prop Agree |
| 11969 Nov. 13, 1981 | " | " | " | " | Ronald C. Jayer, <i>etal</i> | 1158 | 317 | | Real Prop. Agree. |
| 12143 Nov. 16, 1981 | " | <i>Cancelled</i> <i>Dannie S. Tankersley</i> <i>RM2</i> | 9-18-86 | # | 11338 Set Bk. 97-372 M. Jerry Burton, <i>etal</i> | 1158 | 444 | | Real Prop. Agree. |
| 12459 Nov. 20, 1981 | " | " | " | " | Robert J. Hammell, <i>etal</i> | 1158 | 651 | | Real Prop Agree. |
| 12564 Nov. 23, 1981 | " | <i>Cancelled</i> <i>Dannie S. Tankersley</i> <i>RM2</i> | 1-4-88 | # 30458 | Set Bk 106-376 John W. Rainey, <i>etal</i> | 1158 | 708 | | Real Prop Agree. |
| 12563 Nov. 23, 1981 | " | " | " | " | Merle A. Mc Gee, <i>etal</i> | 1158 | 710 | | Real Prop. Agree. |

INDIRECT or GRANTEE Index to Deeds — Greenville County, S. C.

(Z) REG. U. S. PAT OFFICE *Chas McCott* County Indexes Since 1888 An Identifying Trade Mark

Open at Proper Tab according to First Letter or Letters of Name and refer to Buff Sub-Index sheet for page reference.

COTT FAMILY NAME INDEX No. 75 © 1949
MADE BY THE COTT INDEX COMPANY, COLUMBUS, OHIO
SOLD BY WALKER, EVANS & COGSWELL CO., CHARLESTON, S.C.

| FILE NUMBER DATE OF RECORD | GRANTEES FAMILY NAMES | GIVEN NAMES ABCDEF GH | GIVEN NAMES IJKLMNO | GIVEN NAMES PQRSTU VWXYZ | GRANTORS | BOOK | PAGE | No. of Acres | BRIEF DESCRIPTION, LOCATION, ETC. (Not Warranted) |
|-------------------------------|--------------------------|---|------------------------|-----------------------------|-------------------------------------|------|------|--------------|---|
| 12803 Nov 25, 1981 | Bank | | | Carolina Nat'l South | <i>J. M. Evans et al</i> | 1158 | 819 | | <i>Prop Agree. see deed Ch. 10 59 pg. 349 Subordinate Agree - file Real</i> |
| 13225 Dec. 2, 1981 | " | CANCELLED <i>Judy H. Hill</i> REGISTER OF DEEDS | 9-15-2000 | # 73810 | <i>Set BK 226-26</i> " " | 1159 | 49 | | <i>Real prop. agree -</i> |
| 13225 Dec. 2, 1981 | " | | | " " | <i>Jean Claude Deltriel et al</i> | 1159 | 50 | | <i>Real prop. agree.</i> |
| 13225 Dec. 2, 1981 | " | <i>Cancelled</i> <i>Dannie S. Lankersley</i> <i>WMC</i> | 12-8-82 | # 13849 | <i>Set BK 78-1647</i> " " | 1159 | 51 | | <i>Real prop. agree.</i> |
| 13781 Dec. 10, 1981 | " | <i>Cancelled</i> <i>Dannie S. Lankersley</i> <i>WMC</i> | 3-21-83 | # 23917 | <i>Set BK 79-1900</i> " " | 1159 | 354 | | <i>Real Prop. Agree.</i> |
| 15827 Jan. 11, 1982 | " | | | " " | <i>Mermaine Dorey, et al</i> | 1160 | 971 | | <i>Real Prop Agree</i> |
| 16012 Jan 14, 1982 | " | <i>Cancelled</i> <i>Dannie S. Lankersley</i> <i>WMC</i> | 7-20-94 | # 50212 | <i>Set BK 134-1755</i> " " | 1161 | 73 | | <i>Real Prop. Agreement</i> |
| 16224 Jan 19, 1982 | " | <i>Cancelled</i> <i>Dannie S. Lankersley</i> <i>WMC</i> | | " " | <i>Sandra J. Massey</i> | 1161 | 241 | | <i>Real Prop. Agreement</i> |
| 16947 Jan 28, 1982 | " | <i>Cancelled</i> <i>Dannie S. Lankersley</i> <i>WMC</i> | 8-14-91 | # 7209 | <i>Set BK 135-1974</i> " " | 1161 | 583 | | <i>Real Prop. Agreement</i> |
| 17495 Feb. 4, 1982 | " | | | | <i>Joseph Phelps, et al</i> | 1161 | 583 | | <i>Real Prop. Agreement</i> |
| 17492 Feb. 4, 1982 | " | | | | <i>Adger S. Reeves</i> | 1162 | 18 | | <i>Int 4 ^{new} lots main st.</i> |
| 17492 Feb. 4, 1982 | " | | | | <i>as tr. for Shaddus B. Reeves</i> | 1162 | 18 | | <i>Int. 4 lots N. Main St.</i> |
| 18350 Feb 16, 1982 | " | <i>Cancelled</i> <i>Dannie S. Lankersley</i> <i>WMC</i> | 5-15-84 | # 35853 | <i>Set BK 85-707</i> " " | 1162 | 26 | | <i>Real Prop. Agree.</i> |
| 18573 Feb. 18, 1982 | " | <i>Cancelled</i> <i>Dannie S. Lankersley</i> <i>WMC</i> | 10-31-96 | # 76881 | <i>Set BK 174-546</i> " " | 1162 | 537 | | <i>Real Prop. Agree.</i> |
| 18965 Feb. 24, 1982 | " | <i>Cancelled</i> <i>Dannie S. Lankersley</i> <i>WMC</i> | 10-4-83 | # 11118 | <i>Set BK 82-1139</i> " " | 1162 | 673 | | <i>Real Prop Agree.</i> |
| 19629 Mar 3, 1982 | " | <i>Cancelled</i> <i>Dannie S. Lankersley</i> <i>WMC</i> | 2-19-85 | # 24396 | <i>Set BK 88-991</i> " " | 1162 | 851 | | <i>Real Prop. Agree.</i> |
| 20585 Mar 15, 1982 | " | <i>Cancelled</i> <i>Dannie S. Lankersley</i> <i>WMC</i> | 9-29-88 | # 16276 | <i>Set BK 110-810</i> " " | 1163 | 321 | | <i>Real Prop. Agree.</i> |
| | " | | | | <i>Robert F. Arrington et al</i> | 1163 | 910 | | <i>Real Prop. Agree.</i> |

INDIRECT or GRANTEE Index to Deeds — Greenville County, S. C.

KEYS PRINTING CO., GREENVILLE, S. C.

Open at Proper Tab according to First Letter or Letters of Name and refer to Buff Sub-Index sheet for page reference.

| FILE NUMBER DATE OF RECORD | GRANTEES FAMILY NAMES | GIVEN NAMES ABCDEFGHIJ | GIVEN NAMES JKLMNO | GIVEN NAMES PQRSTUVWXYZ | GRANTORS | BOOK | PAGE | No. of Acres | BRIEF DESCRIPTION, LOCATION, ETC. (Not Warranted) |
|-------------------------------|--------------------------|---|-----------------------|----------------------------|---|------|------|-----------------|--|
| 20740 Mar. 17, 1982 | Bank | Cancelled Dannie S. Inkerley RMC | 10-20-83 # 13050 | 13050 | W. O. Black et al S.C. Nat'l BK. 131-1764 | 1164 | 28 | | Real Property Agree. |
| 20973 Mar. 19, 1982 | " | Cancelled Dannie S. Inkerley RMC | 5-29-92 # 33833 | 33833 | W. O. Black et al S.C. Nat'l BK. 131-1764 | 1164 | 142 | | Real Prop. Agree. |
| 21080 Apr. 22, 1982 | " | Cancelled Dannie S. Inkerley RMC | 1-6-86 # 22400 | 22400 | Harry J. Terry et al S.C. Nat'l BK. 92-1672 | 1164 | 203 | | Real Prop. Agree. |
| 21180 Mar. 23, 1982 | " | Cancelled Dannie S. Inkerley RMC | 6-20-86 # 42886 | 42886 | Deane W. Farguhar et al S.C. Nat'l BK. 95-9300 | 1164 | 269 | | Real Prop. Agree. |
| 21136 Mar. 23, 1982 | " | Cancelled Dannie S. Inkerley RMC | 1-15-87 # 29689 | 29689 | Derald K. Walker S.C. Nat'l BK. 99-936 | 1164 | 273 | | Real Prop. Agree. |
| 21570 Mar. 29, 1982 | " | Cancelled Dannie S. Inkerley RMC | " | " | Deane L. Moon et al S.C. Nat'l BK. 111-418 | 1164 | 572 | | Real Prop. Agree. |
| 22283 Apr. 5, 1982 | " | Cancelled Dannie S. Inkerley RMC | 8-10-84 # 4576 | 4576 | Archie B. Jelden S.C. Nat'l BK. 86-883 | 1165 | 1 | | Real Prop. Agree. |
| 23252 Apr. 19, 1982 | " | Cancelled Dannie S. Inkerley RMC | 3-11-88 # 39080 | 39080 | LaJoye Savast S.C. Nat'l BK. 107-261 et al | 1165 | 549 | | Real Prop. Agree. |
| 23252 Apr. 19, 1982 | " | Cancelled Dannie S. Inkerley RMC | " | " | William R. Joy S.C. Nat'l BK. 98-11482 | 1165 | 550 | | Real Prop. Agree. |
| 23950 Apr. 27, 1982 | " | Cancelled Dannie S. Inkerley RMC | 11-16-86 # 21460 | 21460 | Victor Austin, S.C. Nat'l BK. 87-1970 | 1166 | 15 | | Real Prop. Agree. |
| 23894 Apr. 27, 1982 | " | Cancelled Dannie S. Inkerley RMC | 1-7-85 # 20159 | 20159 | Steve W. Norwood S.C. Nat'l BK. 82-1610 | 1166 | 16 | | Real Prop. Agree. |
| 24186 Apr. 30, 1982 | " | Cancelled Dannie S. Inkerley RMC | 10-21-83 # 13196 | 13196 | Joe E. Buckner, Jr. S.C. Nat'l BK. 77-1032 | 1166 | 206 | | Real Prop. Agree. |
| 24187 Apr. 30, 1982 | " | Cancelled Dannie S. Inkerley RMC | 7-14-82 # 1069 | 1069 | Abbie O. Williams S.C. Nat'l BK. 77-1032 | 1166 | 271 | | Real Prop. Agree. |
| 24187 Apr. 30, 1982 | " | Cancelled Dannie S. Inkerley RMC | " | " | Daniel C. Huggins | 1166 | 272 | | Real Prop. Agree. |
| 24544 May 4, 1982 | " | Cancelled Dannie S. Inkerley RMC | " | " | C. Parker Holmes et al | 1166 | 364 | | Power of Attorney |
| 24548 May 4, 1982 | " | Cancelled Dannie S. Inkerley RMC | " | " | William R. Holcombe | 1166 | 371 | | Real Property agreement |

INDIRECT or GRANTEE Index to Deeds — Greenville County, S. C.

(AA)

KEYS PRINTING CO., GREENVILLE, S. C.

☞ Open at Proper Tab according to First Letter or Letters of Name and refer to Buff Sub-Index sheet for page reference.

| FILE NUMBER DATE OF RECORD | GRANTEES FAMILY NAMES | GIVEN NAMES ABCDEFGHIJ | GIVEN NAMES JKLMNO | GIVEN NAMES PQRSTUVWXYZ | GRANTORS | BOOK | PAGE | No. of Acres | BRIEF DESCRIPTION, LOCATION, ETC. (Not Warranted) |
|-------------------------------|--------------------------|-----------------------------|-----------------------|-----------------------------------|---|------|------|-----------------|--|
| 24591 May 5, 1982 | Bank | Cancelled | 2-8-84 # | S.C. Nat'l 24458 | Clyde J. Atwood, Jr. S.C. Nat'l BK. 84-154 | 1166 | 399 | | Real Prop. Agree |
| 25602 May 18, 1982 | " | Donnie S. Tankersley RMC | " | " | Larry J. Cohen, et al | 1167 | 84 | | Real Prop. Agree. |
| 25721 May 19, 1982 | " | Cancelled | " | " | Kenna J. Dean, et al | 1167 | 154 | | Real Prop Agree |
| 27301 June 7, 1982 | " | Donnie S. Tankersley RMC | 8-2-80 # | 38034 | Q. B. Renick, et al | 1168 | 215 | | Real Prop Agree |
| 27534 June 9, 1982 | " | Cancelled | 7-21-89 # | 31563 | A. S. Krambell et al | 1168 | 389 | | Real Prop. Agree. |
| 27899 June 14, 1982 | " | Cancelled | 9-2-83 # | 7593 | Dwain N. Smith Jr. | 1168 | 586 | | Real Prop. Agree. |
| 27938 June 14, 1982 | " | Donnie S. Tankersley RMC | 7-20-87 # | 3378 | James M. Bailey, et al | 1168 | 590 | | Real Prop. Agree. |
| 27937 June 14, 1982 | " | Cancelled | " | " | James W. Childs, et al | 1168 | 591 | | Real Prop. Agree. |
| 28227 June 16, 1982 | " | Cancelled | 10-6-86 # | 13995 | James R. Bagwell S.C. BK. 97-1042 | 1168 | 715 | | Real Prop Agree. |
| 28330 June 17, 1982 | " | Donnie S. Tankersley RMC | " | " | Steven L. Lindsey | 1168 | 797 | | Real Prop Agree |
| 28532 June 21, 1982 | " | Cancelled | 12-2-82 # | 13398 | J. J. Snipes, et al | 1168 | 941 | | Real Prop. Agree. |
| 28718 June 22, 1982 | " | Donnie S. Tankersley RMC | " | " | Ernett K. Duckett S.C. BK. 88-966 | 1169 | 70 | | Real Prop. Agree. |
| 28897 June 24, 1982 | " | Cancelled | 2-19-85 # | 24317 | Juanita H. Davis W. P. Kennedy | 1169 | 181 | | Real Prop. Agree. |
| 28973 June 25, 1982 | " | Donnie S. Tankersley RMC | on 24. W/J/A | S.C. Nat'l BK + W.P. Kennedy, Jr. | W. P. Kennedy, Jr. W/J/A S.C. Nat'l BK + W.P. Kennedy, Jr. | 1169 | 189 | | Revocable Trust |
| 28971 June 25, 1982 | " | " | " | " | The S.C. Nat'l Bank, et al. | 1169 | 205 | | Int. lot, Laurens Road |

INDIRECT or GRANTEE Index to Deeds — Greenville County, S. C.

KEYS PRINTING CO., GREENVILLE, S. C.

Open at Proper Tab according to First Letter or Letters of Name and refer to Buff Sub-Index sheet for page reference.

(BB)

| FILE NUMBER DATE OF RECORD | GRANTEES FAMILY NAMES | GIVEN NAMES ABCDEFGH | GIVEN NAMES IJKLMNO | GIVEN NAMES PQRSTUVWXYZ | GRANTORS | BOOK | PAGE | No. of Acres | BRIEF DESCRIPTION, LOCATION, ETC. (Not Warranted) |
|-------------------------------|--------------------------|--|------------------------|---|---|------|------|-----------------|---|
| 28 972 June 25, 1982 | Bank | | | as tr. w/w Lavinia C. Kennedy S.C. Nat'l | w/71A S.C. Nat'l St. + w.P. Kennedy Jr. The S.C. Nat'l Bank, et al | 1169 | 207 | | Dnt. Lot Cor. Lanson & Parkers mill Rd. also Dnt. Lot. East Washington St. "Seven Oaks" Lot 45 E. Woodburn Drive Moris Prop. Reg. Unit 5A Town Park of Denville |
| " | " | | | " | " " " " | 1169 | 207 | | |
| 92 July 1, 1982 | " | | | et al | Thomas L. McCracken, Indiv. & as Exec. | 1169 | 531 | | |
| 93 July 1, 1982 | " | | | et al | Thomas L. McCracken | 1169 | 534 | | |
| 975 July 13, 1982 | " | Donnie S. Tankersley EMC | | 5-29-90 #25450 St. BK. 119-454 et al | Nonald M. Holland | 1170 | 50 | | Real Prop. Agree. |
| 975 July 13, 1982 | " | Donnie S. Tankersley EMC | | 2-29-88 #37160 St. BK. 106-1894 et al | Everett K. Duckett | 1170 | 52 | | Real Prop. Agree. |
| 1520 July 20, 1982 | " | Donnie S. Tankersley EMC | | 11-29-89 #53672 St. BK. 116-1107 et al | William P. Deadlett | 1170 | 465 | | Real Property Agreement |
| 1964 July 26, 1982 | " | Donnie S. Tankersley EMC | | S.C. Nat'l 11-20-87 #24289 | Stene E. Clark, et al St. BK 105-1246 | 1170 | 715 | | Real Property Agreement |
| 1964 July 26, 1982 | " | Donnie S. Tankersley EMC | | " " #9466 | Wm. J. Hummer St. BK 230-383 | 1170 | 716 | | Real Prop. Agree. |
| 2767 Aug 3, 1982 | " | Donnie S. Tankersley EMC | | " " " | A. C. McKinney, et al | 1171 | 401 | | Real Property Agreement |
| 2718 Aug 3, 1982 | " | Donnie S. Tankersley EMC | | " " " | William J. Martin, et al 8884 St. BK 96-1356 | 1171 | 411 | | Real Prop. Agree. |
| 2783 Aug 3, 1982 | " | Donnie S. Tankersley EMC | | 8-26-86 #8884 St. BK 96-1356 | Jerry R. Stone, et al | 1171 | 416 | | Real Prop. Agree. |
| 3859 Aug 16, 1982 | " | Donnie S. Tankersley EMC | | " " " | David R. Dozier, et al St. BK 94-477 | 1172 | 291 | | Real Prop. Agree |
| 3971 Aug 17, 1982 | " | Donnie S. Tankersley EMC | | 4-16-86 #33941 | Joe L. Huff, et al | 1172 | 310 | | Real Prop. Agree. |
| 4568 Aug 24, 1982 | " | Donnie S. Tankersley EMC | | " " " | Linwood M. Cropton | 1172 | 671 | | Real Prop. Agree. |
| 4675 Aug 25, 1982 | " | Donnie S. Tankersley EMC | | " " " | Norothy M. Beckwith | 1172 | 730 | | Real Prop. Agree. |

CANCELLED
 REGISTER OF DEEDS

LIEN RELEASED 1-20-88 REM. BK. 1911 PG. 64
 DONNIE S. TANKERSLEY
 R.M.C.

INDIRECT or GRANTEE Index to Deeds — Greenville County, S. C.

(BB)

KEYS PRINTING CO., GREENVILLE, S. C.

Open at Proper Tab according to First Letter or Letters of Name and refer to Buff Sub-Index sheet for page reference.

| FILE NUMBER DATE OF RECORD | GRANTEES FAMILY NAMES | GIVEN NAMES ABCDEFGHIJ | GIVEN NAMES JKLMNO | GIVEN NAMES PQRSTUVWXYZ | GRANTORS | BOOK | PAGE | No. of Acres | BRIEF DESCRIPTION, LOCATION, ETC. (Not Warranted) |
|-------------------------------|--------------------------|--|-----------------------|----------------------------|--|------------------|------|-----------------|--|
| 4918 Aug 27 1982 | Bank | Cancelled | 4-10-86 | S.C. Nat'l 33238 | Jay D. Carter et al St BK. 94-337 | 1172 | 969 | | Real Property Agreement |
| 5034 Aug 30, 1982 | " | Cancelled Dannie S. Tankersley | | " " | Along C. Ledford For Louise D. Murray, Jr. et al | 1173 | 54 | | Real Property Agreement "Terrace" |
| 6863 Sept. 20 1982 | " | Cancelled | 10-1-86 | " " | Master W. Daniel Harborborough, Jr. St BK. 97-892 | 1174 | 267 | | Lot 15 Whiller Dr. "Park Lane" |
| 7338 Sep. 24 1982 | " | Cancelled Dannie S. Tankersley | | " " | Jacky N. Purviance et al St BK 102-1417 | 1174 | 575 | | Real Prop. Agreement |
| 7714 Sep. 29 1982 | " | Cancelled Dannie S. Tankersley | 6-18-87 | #56245 | Henry B. May et al | 1174 | 795 | | Real Prop. Agree. in Lease |
| 8111 Oct. 1 1982 | " | | | " " | Arturo Rainerman et al et al as Co-Executors | 1174 | 978 | | Assignment of Lessor's Interest in Lease |
| 8755 Oct. 8 1982 | " | Cancelled | 3-31-83 | #25002 | Wallace F. Tate, Sr. St BK. 80-158 | 1175 | 468 | | Pt. lot 6 n. Main St. (Montella) |
| 9349 Oct. 18 1982 | " | Cancelled Dannie S. Tankersley | | " " | Drama Kelley | 1175 | 858 | | Real Property Agreement |
| 9975 Oct. 25 1982 | " | | | " " | Richard S. Long et al | REm Book 1583 | 953 | | Subordination of mty. - for Real Prop. Agree. recorded Bk. 1106 pg 396 & mty. in REm Bk. 1583 pg 920 |
| 11082 Nov. 5 1982 | " | Cancelled Dannie S. Tankersley | 10-14-85 | #12846 | St BK 91-1484 et al John W. Burnett | 1176 | 745 | | Agreement |
| 11551 Nov. 11 1982 | " | | | " " | P. W. Bell et al | 1177 | 148 | | Agreement |
| 11799 Nov. 15 1982 | " | | | " " | John J. Snipes et al | 1177 | 294 | | Subordination of Real Property Agreement for Orig. recorded Bk. 1168 p. 94 & mty. in REm Bk. 1585 p. 725 |
| 12238 Nov. 19 1982 | " | | | " " | Carolina, Inc. | 1177 | 294 | | In Lease |
| 12239 Nov. 19 1982 | " | | | " " | Atlantic Aviation South Carolina, Inc. | 1177 | 508 | | Assignment of Lessee's Interest in Fixed Base Operator License |
| | " | | | " " | Atlantic Aviation South | 1177 | 514 | | Assignment of Lessee's Interest |

INDIRECT or GRANTEE Index to Deeds — Greenville County, S. C.

1
(CC)

KEYS PRINTING CO., GREENVILLE, S. C.

Open at Proper Tab according to First Letter or Letters of Name and refer to Buff Sub-Index sheet for page reference.

| FILE NUMBER DATE OF RECORD | GRANTEES FAMILY NAMES | GIVEN NAMES ABCDEFGHIJ | GIVEN NAMES KLMNO | GIVEN NAMES PQRSTUVWXYZ | GRANTORS | BOOK | PAGE | No. of Acres | BRIEF DESCRIPTION, LOCATION, ETC. (Not Warranted) |
|-------------------------------|--------------------------|---|----------------------|----------------------------|---|------------------|------------|-----------------|--|
| 16146 Jan 3, 1983 | Bank | | | 7-1-86 S.C. Nat'l | 225 S. + Bl. 95-1135 James H. Simkins Co-Exec. et al | 1180 | 187 | | Agreement |
| 16222 Jan 4, 1983 | " | as Tr. of the Pate Fund | | " | Wallace J. Pate, Jr. | 1180 | 211 | | Tract. |
| 19232 Feb. 3, 1983 | " | Executors of Estate of J. Kelly Smith et al | | " | United Way | 1 | 439 | | Dedication of Street to the City of Greenville |
| 27082 Apr. 18, 1983 | " | | | " | William R. Wright | 1186 | 596 | | Satisfaction of Assignment of Proceeds of City Reg. |
| 27484 Apr. 21, 1983 | " | | | " | Annie Laurie Dugan | 1186 | 787 | | Unit 14-C Lewis Village Hozg. |
| 32201 May 31, 1983 | " | Tr. U/T/A Tona Exitt Bowling | | S.C. Nat'l | Lura Evett Bowling AKA Robert Lynn Youngin | 1189 | 233 | | Parcels A-K |
| 4376 Aug. 5, 1983 | " | | | " | Lynn Youngin et al | 1193 | 894 | | Int. Tract E. Mc Bee Ave. |
| 4364 Aug. 5, 1983 | " | | | " | For Billie C. Huguerin, et al J. | 1193 | 898 | | Int. Tract East Mc Bee Ave. |
| 4363 Aug 5, 1983 | " | | | " | Master W. Daniel Yarbrough, | 1193 | 900 | | Int. Tract East Mc Bee Ave. |
| 4375 Aug. 5, 1983 | " | | | " | William Lowries, III et al | 1193 | 903 | | Int. Tract East Mc Bee Ave. |
| 4362 Aug. 5, 1983 | " | | | " | John Henry Sitton, III | 1193 | 906 | | Int. Tract East Mc Bee Ave. |
| 4365 Aug. 5, 1983 | " | | | " | Katherine Carpenter Ross Bank on joint trust with Henry Filson Ross AKA Henry F. Ross, deceased | 1193 | 909 | | Int. Tract East Mc Bee Ave. |
| 5812 Aug 18, 1983 | " | | | " | S.C. Nat'l Bank et al Not Bank as joint or parties and instrument of Lura Evett Bowling to the heirs of Lura Evett Bowling deceased | 1194 | 632 | | Int. Tract East Mc Bee Ave See orig See deed BK 1193 pg 909 |
| 9394 Aug 31, 1983 | " | | | " | S.C. Nat'l Bank et al Construction, Inc. Ewing-Munzville Realty & | 1195 | 545 | | Cancellation of Assign. of Lease, Rents & Profits. - for Orig. see deed Bk. 1010 pg. 663 |
| 7561 Sept. 1, 1983 | " | | | " | et al Steven B. Anderson | 1195 Rem Bank | 545 723 | | For Orig. see deed Bk. 1051 pg. 991 Release full Property Agreement - |

INDIRECT or GRANTEE Index to Deeds — Greenville County, S. C.

KEYS PRINTING CO., GREENVILLE, S. C.

Open at Proper Tab according to First Letter or Letters of Name and refer to Buff Sub-Index sheet for page reference.

| FILE NUMBER DATE OF RECORD | GRANTEES FAMILY NAMES | GIVEN NAMES ABCDEFGHIJ | GIVEN NAMES JKLMNO | GIVEN NAMES PQRSTUVWXYZ | GRANTORS | BOOK | PAGE | No. of Acres | BRIEF DESCRIPTION, LOCATION, ETC. (Not Warranted) |
|-------------------------------|--------------------------|--|-----------------------|----------------------------|--|---------------------|------|-----------------|--|
| 7561 Sept 1, 1983 | Bank | | | S.C. Nat'l | Steven B. Anderson ^{etd} | R.E.M. Book 1623 | 724 | | See Orig. see deed bk. 1079 pg 296 Release of Real Property Agreement |
| 8275 Sept 9, 1983 | " | | | " | Central Realty Corp | 1196 | 48 | | See deed bk 1196 pg 43 Easement Appurtenant For city |
| 8266 Sept 9, 1983 | " | | | " | Central Realty Corp | 1196 | 43 | 1.124 | Ac Pelham Rd less 0.69 ac. |
| 8266 Sept 9, 1983 | " | | | " | Central Realty Corp | 1196 | 44 | | Quit Claim, 0.69 Ac Pelham Rd. (Castlewood) Simpsonville |
| 14121 Oct 31, 1983 | " | | | " | For Worker Co. Inc. ^{Jr.} | 1199 | 526 | | Lot 29 Sallgate Rd. The Cedars |
| 14122 Oct 31, 1983 | " | | | " | For Worker Co. Inc. ^{Jr.} | 1199 | 532 | | (Castlewood) Simpsonville Lot 23 Stonegate Rd. The Cedars |
| 14119 Oct 31, 1983 | " | | | " | For Worker Co. Inc. ^{Jr.} | 1199 | 535 | | 3 parcels |
| 17127 Nov 29, 1983 | " | Co. Tr of the Symmes Foundation ^{etc} | | | — | 1201 | 428 | | Ratification + Quitclaim |
| 19102 Dec 15, 1983 | " | Co Tr of the Symmes Foundation ^{etc} via with Fred W Symmes ^{etc} | | | — | Re Record 1202 | 573 | | Ratification + Quit Claim |
| 27744 Nov 9, 1984 | " | under the will of R.E. ^{et al} ^{et al} ^{et al} | | | William B. Long ^{et al} | 1207 | 762 | | Non-Exclusive Easement Leases & Rentals |
| 30003 March 18, 1984 | " | Cancelled Ind Bk. 1257 pg 917 Thomas E. DuPree ^{et al} | | | Blake P. Barrett | 1209 | 67 | | Conditional Assignment of Easement, Bk. # 80 26112 |
| 31250 April 6, 1984 | " | Jan 17, 1984 ^{etc} | | | — | 1210 | 42 | | Release of lot 45, Seven Oaks from Lease |
| 3544 Aug 1, 1984 | " | 1-12-93. Bk. 1502 pg 6 | | | DBA The YNRE Co. Thomas E. DuPree Jr. | 1218 | 442 | | Collateral Assignment of |
| 6604 Sept 27, 1984 | " | Cancelled Ind Bk. 1223 pg 1 | | | Pelham Rd. Co. Inc. | 1222 | 803 | | Assignment of Lease Rent + profit |
| 10270 Oct 3, 1984 | " | | | | Linda Henderson Lucas | 1223 | 307 | | Conditional Assignment of Leases |
| 10271 Oct 3, 1984 | " | | | | Deborah Henderson Demint | 1223 | 312 | | Conditional Assignment of Leases |

INDIRECT or GRANTEE Index to Deeds — Greenville County, S. C.

Open at Proper Tab according to First Letter or Letters of Name and refer to Buff Sub-Index sheet for page reference.

| FILE NUMBER DATE OF RECORD | GRANTEES FAMILY NAMES | GIVEN NAMES ABCDEFGHIH | GIVEN NAMES IJKLMNO | GIVEN NAMES PQRSTUVWXYZ | GRANTORS | BOOK | PAGE | No. of Acres | BRIEF DESCRIPTION, LOCATION, ETC. (Not Warranted) |
|-------------------------------|--------------------------|---|------------------------|----------------------------|---|------|------|-----------------|--|
| 15992 Nov 27, 1984 | Bank | | | S.C. Nat'l | Lucy S. Meredith | 1227 | 241 | | Trust Agreement |
| 16151 Nov 30, 1984 | " | #1122 cancelled 1250 pg 51 Danne S. Tankersley | | 10-1-85 | Worldwide Associates By atty in fact S.C. Nat'l Bank | 1227 | 672 | | Assignment of Lease Rents + Profits Augusta Ct. |
| 16562 Nov 30, 1984 | " | as in it/Agreement with Lucy S. Meredith | | " " | Lucy S. Meredith | 1227 | 713 | | PT Lot 45 Augusta Court |
| 18943 Dec 2, 1984 | " | cancelled Danne S. Tankersley | | 5-16-94 | Larry B. Pirkle et al | 1229 | 618 | | conditional Assignment of Lease |
| 19222 Dec 28, 1984 | " | cancelled Danne S. Tankersley | | " " | Raymond + Associates | 1229 | 973 | | Assignment of Rents |
| 19300 Dec 28, 1984 | " | cancelled Danne S. Tankersley | | Dec 28, 1984 | Greenville County | 1229 | 893 | | Assignment of Sub-lease Agreement |
| 19111 Jan 2, 1985 | " | cancelled Danne S. Tankersley | | #51323 | Greenville County | 1030 | 241 | | Lease Assignment + Consent |
| 19909 Jan 4, 1985 | " | | | " " | First Nat'l Bank of S.C. | 1230 | 428 | | Agreement to Merge for Assignment see Deed BK 1031 pg 472 |
| 21921 Jan 24, 1985 | " | | | S.C. National | Ralph Lee | 1231 | 698 | | Release of Assignments of Rents |
| 24127 Feb 15, 1985 | " | cancelled #68159 Danne S. Tankersley | | Dec 1984 | Henry W. Holberg | 1232 | 967 | | Conditional Assignment of Lease |
| 24292 Feb 18, 1985 | " | cancelled Danne S. Tankersley | | 10-30-92 | Daleyn Oaks pte II of Greenville | 1233 | 54 | | Conditional Assignment of Lease in Lease |
| 26806 Mar 13, 1985 | " | | | " " | Pathology Partnership | 1234 | 702 | | Assignment of Lessors' Interest see Deed BK 528 pg 1 |
| 271054 Apr 15, 1985 | " | | | " " | Thompson Realty Co. | 1234 | 934 | | Cancellation of Assignment of Lease for sig |
| 30779 Apr 15, 1985 | " | | | " " | Linda Anderson Leases | 1237 | 183 | | Conditional Assignment of Lease |
| 30811 Apr 15, 1985 | " | | | " " | Debra Anderson Leases | 1237 | 190 | | Conditional Assignment of Lease |
| 31187 Apr 17, 1985 | " | | | " " | Louis C. Burrell Jr | 1237 | 477 | | Release from judgment debt, judgment sale |

INDIRECT or GRANTEE Index to Deeds — Greenville County, S. C.

Open at Proper Tab according to First Letter or Letters of Name and refer to Buff Sub-Index sheet for page reference.

| FILE NUMBER DATE OF RECORD | GRANTEES FAMILY NAMES | GIVEN NAMES ABCDEFGH | GIVEN NAMES IJKLMNO | GIVEN NAMES PQRSTUVWXYZ | GRANTORS | BOOK | PAGE | No. of Acres | BRIEF DESCRIPTION, LOCATION, ETC. (Not Warranted) |
|--------------------------------|--------------------------|---|------------------------|----------------------------|---|------|------|-----------------|--|
| 24567 May 15, 1985 36641 | Bank | CANCELLED REGISTER OF DEEDS 1-23-01 #5780 | BK 1939 Pg 1883 | S. C. Nat'l | William H. Rebarber | 1239 | 484 | | Lease Assignment of Lease & Interest in Lot Pickens St. |
| June 3, 1985 38652 | " | as per agreement with Elizabeth W. Allison #37504 Deed Bk 1371 Pg 380 | | " | Elizabeth W. Allison | 1240 | 747 | | Agreement Non-Disturbance & Attornment |
| June 19, 1985 38653 | " | #37503 Deed Bk 1371 Pg 39 | | S. C. Nat'l | Mohay Chemical Corp. | 1242 | 140 | | Agreement Non-Disturbance & Attornment |
| June 19, 1985 38654 | " | #37505 Deed Bk 1371 Pg 37 | | S. C. Nat'l | Dunland Distribution Inc | 1242 | 152 | | Agreement Non-Disturbance & Attornment |
| June 19, 1985 3898 | " | #21179 Deed Bk 1256 Pg 149 | | S. C. Nat'l | Cole Group Inc. | 1242 | 159 | | Assignment |
| July 31, 1985 5379 | " | | | S. C. Nat'l | Daniel Centre II LTD | 1245 | 333 | | Assignment of Lease Rents & Profits Satisfaction of Collateral Assignment of |
| Aug 15, 1985 9138 | " | | | S. C. Nat'l | Commerce Service Co. | 1246 | 571 | | Memorandum of Lease Assignments Rents & Profits for orig. see Deed Bk 1022 pg 831 |
| Sept 19, 1985 11122 | " | | | S. C. Nat'l | Jack E. Shaw | 1249 | 102 | | Cancellation of Assignment of Leases, see II |
| Oct 1, 1985 16634 | " | | | S. C. National | Woodlot Associates, Inc Jack E. Linton | 1250 | 51 | | Lease Assignment of Lease & Interest in |
| Nov 13, 1985 17648 | " | | | S. C. National | Master W. Daniel Garbaroughy Resembler | 1253 | 244 | | Assignment of Rents & Profits & Profits for assignment, see Deed Bk 1245 pg 333 |
| Dec 3, 1985 19410 | " | | | S. C. Nat'l | Pathology Pks | 1254 | 570 | | Satisfaction of Assignment of Leases, Rents |
| Dec 10, 1985 21179 | " | | | S. C. National | Richard L. Herrmann | 1254 | 753 | | Assignment of Lease & Rents Profits |
| Dec 24, 1985 22839 | " | | | S. C. National | Daniel Centre II Ltd. S.C. Gen P | 1256 | 149 | | Assignment of Lease, Rents see Deed Bk 1257 pg 82 |
| Jan 9, 1986 23476 | " | CANCELLED REGISTER OF DEEDS | Anderson Bk 1920-1415 | S. C. Nat'l | Murray + McMullen In no 11 | 1257 | 341 | | Assignment of Lease Agreement, In orig see |
| Jan 15, 1986 25124 | " | #62644 - 8-8- | | S. C. Nat'l | Everette A. Newman | 1257 | 677 | | |
| Jan 17, 1986 | " | | | S. C. Nat'l | Crawley H. Semrell | 1257 | 899 | | |

REVERSE or GRANTEE Index to Deeds — Greenville County, S. C.

REG. U. S. PAT OFFICE *Chas McCott* County Indexes Since 1888
An Identifying Trade Mark

Open at Proper Tab according to First Letter or Letters of Name and refer to Buff Sub-Index sheet for page reference.


COTT FAMILY NAME INDEX No. 75 © 1949
MADE BY THE COTT INDEX COMPANY, COLUMBUS, OHIO
SOLD BY PHOTO COPY SUPPLY, MAULDIN, S. C.

()

| FILE NUMBER DATE OF RECORD | GRANTEES FAMILY NAMES | GIVEN NAMES ABCDEFGH | GIVEN NAMES IJKLMNO | GIVEN NAMES PQRSTUVWXYZ | GRANTORS | BOOK | PAGE | No. of Acres | BRIEF DESCRIPTION, LOCATION, ETC. (Not Warranted) |
|-------------------------------|--------------------------|---|------------------------|---|--|------|------|--------------|---|
| 22814 Jan 17, 1986 | Bank | | | S.C. Nat'l | Bkha P. Garrett <i>etc</i> | 1257 | 917 | | Lease Rents, for sig. Sec'd BK. 1209 pg 62 Cancellation of Conditional Assignment of Lease |
| 27350 Feb 19, 1986 | " | <i>cancelled</i> Donnie S. Bankerley RMC | # 41742 | Deed BK 1291 pg 973 | 4-3-87 2 + 2. Investments Center Ltd. Pts. | 1260 | 121 | | Assignment of Lessee's Interest in + profits |
| 31299 Mar 26, 1986 | " | | | " " | Cambridge Medical | 1262 | 736 | | Assignment of Leases, Rents |
| 31929 Mar 31, 1986 | " | | | " " | Lawrence E. McHair <i>etal</i> | 1263 | 57 | | Additional Security |
| 35836 Apr 30, 1986 | " | <i>cancelled</i> Donnie S. Bankerley RMC | # 57496 | Deed BK 1453 pg 989 | 11-7-91 John J. Capitan Jr. | 1265 | 332 | | Assignment of Leases as + Profits |
| 27115 May 9, 1986 | " | <i>cancelled</i> Donnie S. Bankerley RMC | 28470 | Deed BK 1285 pg 805 | 1-6-87 Orlathel / Walker LTD pts | 1266 | 88 | | Assignment of Leases + Rents |
| 27329 May 12, 1986 | " | <i>cancelled</i> Donnie S. Bankerley RMC | 22909 | Deed BK 1286 pg 511 | 1-16-87 Derman F. Will Jr. | 1266 | 212 | | Lease BK. 1252 pg 96 Assignment of Lease, for sig. Sec'd Lease |
| 40916 May 15, 1986 | " | | # 60020 | Sept 28, 1988 Deed BK. 1339 pg 542 | Deat. Greenville pts Southern Nerep & Biville Inc. | 1266 | 403 | | Assignment of Lessee's Interest in |
| 42035 June 6, 1986 | " | | | " " | 81 Corporation | 1268 | 10 | | Assignment of Lease + profits |
| 42479 June 16, 1986 | " | <i>cancelled</i> Donnie S. Bankerley RMC | # 64922 | Deed BK 1457 pg 871 | 12-16-91 The Litchfield Co. | 1268 | 723 | | Assignment of Leases, Rents + Profits |
| 43492 June 18, 1986 | " | | | as in agreement with Anne J. Sambrill | The Litchfield Co. | 1268 | 959 | | Assignment of Leases, Rents |
| 3212 June 25, 1986 | " | | | " " | Anne J. Sambrill | 1269 | 550 | | Lot S. Main St. |
| 3998 July 23, 1986 | " | CANCELLED RMC REGISTER OF DEEDS | 11-20-2000 | BK 1932 pg 1708 | Twenty Nine Corp A.B.C. Ltd Pts | 1271 | 721 | | Assignment of Lease Rents + profits |
| 4014 Jul 29, 1986 | " | | # 91747 | " " | Halter Properties | 1272 | 65 | | Assignment of Leases + Rents |
| 6031 Jul 29, 1986 | " | | | as Exec + in agreement of Robert Martin Jr. | Lydia Martin Sawyer <i>etal</i> | 1272 | 88 | | Quit Claim Int 5 parcels |
| Aug 12, 1986 | " | | | " " | Regency Square Associates | 1273 | 284 | | Assignment of Leases + Rents |

REVERSE or GRANTEE Index to Deeds — Greenville County, S. C.

REG. U. S. PAT. OFFICE *Chas McCott* County Indexes Since 1888 An Identifying Trade Mark

 Open at Proper Tab according to First Letter or Letters of Name and refer to Buff Sub-Index sheet for page reference.

COTT FAMILY NAME INDEX No. 75 © 1949
MADE BY THE COTT INDEX COMPANY, COLUMBUS, OHIO
SOLD BY PHOTO COPY SUPPLY, MAULDIN, S. C.

| FILE NUMBER DATE OF RECORD | GRANTEES FAMILY NAMES | GIVEN NAMES ABCDEFGH | GIVEN NAMES IJKLMNO | GIVEN NAMES PQRSTUVWXYZ | GRANTORS | BOOK | PAGE | No. of Acres | BRIEF DESCRIPTION, LOCATION, ETC. (Not Warranted) |
|-------------------------------|--------------------------|-------------------------|------------------------|---|---|------|------|--------------|--|
| 6020 Aug 12 1986 7165 | Bank | | | S.C. National | William R. Timmons <i>etal</i> | 1273 | 288 | | Estoppel Agreement |
| Aug 19 1986 07157 | " | | | #28070 Deed BK 1313 pg 66 12-16-87 | J. Pat McCoy | 1273 | 860 | | Assignment of Lease & Rents |
| Aug 19 1986 9218 | " | | | Cancellation # 83724 Dec 27, 1994 BK. 1595 pg 750 | Threatt Enterprises Inc. | 1273 | 915 | | Collateral Assignment |
| Sept 3 1986 5219 | " | | | " | Ella Mae Mathis Miller | 1274 | 940 | | Lot White Horse Rd. |
| Sept 3 1986 9361 | " | | | " | NRE & a.c. Gen Pte. | 1274 | 942 | | Lot White Horse Rd (Hwy 25) |
| Sept 3 1986 9423 | " | | | " <i>etal</i> | M. C. Donald's Corp | 1799 | 838 | | Sub-Agreement Non-Disturbance Attachment & |
| Sept 4 1986 5499 | " | | | " | Washington St. Partnership | 1275 | 50 | | Conditional Assignment of Lease Rents & Leases |
| Sept 4 1986 1477 | " | | | 2002-03-11 Deed BK 1986 pg 1703 # 23265 | Lewis Plaza Associates <i>etal</i> | 1275 | 77 | | Collateral Assignment of Sub. Ag. F |
| Sept 4 1986 12353 | " | | | " | Joseph M. Kee Jr. | 1275 | 75 | | Lot 28 Hickory Ridge Alterment |
| Sept 25 1986 12736 | " | | | " | TPBU Pte Indiv + Natural Guardian | 1276 | 558 | | Assignment of Rents & Leases Pleasantdale |
| Sept 29 1986 13351 | " | | | " | Larry M. Mull | 1276 | 646 | | Lot 33 Pleasantdale Circle Rents & Leases |
| Oct 1, 1986 | " | | | " | Bonini, Inc. | 1276 | 873 | | Collateral Assignment of |
| 16030 Oct 21 1986 16708 | " | | | Successor to First Nat'l Bk. of S.C. | William C. Kendrick | 1805 | 538 | | Released from Agreement not to Convey or Encumber Real Estate for Agre see Deed Bk. 1183 pg. 732 |
| Oct 24 1986 | " | | | 5-2-2003 See Deed BK 2036-1238 # 50177 | AKA William Alan Ivester William A. Ivester <i>SMO</i> | 1278 | 767 | | Assignment of Lease Lease |
| | " | | | Cancellation # 58755 BK. 1454 pg 733 Done Nov 15, 1991 | KM Fabrics, Inc. | 1279 | 167 | | Conditional Assignment of |

CANCELLED
July 11, 1986
REGISTER OF DEEDS

CANCELLED
July 11, 1986
REGISTER OF DEEDS

REVERSE or GRANTEE Index to Deeds — Greenville County, S. C.

REG. U. S. PAT. OFFICE *Chas McCott* County Indexes Since 1888 An Identifying Trade Mark

Open at Proper Tab according to First Letter or Letters of Name and refer to Buff Sub-Index sheet for page reference.


COTT FAMILY NAME INDEX No. 75 © 1949
MADE BY THE COTT INDEX COMPANY, COLUMBUS, OHIO
SOLD BY PHOTO COPY SUPPLY, MAULDIN, S. C.

()

| FILE NUMBER DATE OF RECORD | GRANTEES FAMILY NAMES | GIVEN NAMES ABCDEFGHIJ | GIVEN NAMES KLMNO | GIVEN NAMES PQRSTUVWXYZ | GRANTORS | BOOK | PAGE | No. of Acres | BRIEF DESCRIPTION, LOCATION, ETC. (Not Warranted) |
|-------------------------------|--------------------------|---|----------------------|----------------------------|---|------|------|--------------|---|
| 17329 Oct 29, 1986 | Bank | <i>Cancelled</i> <i>Donnie S. Tankersley</i> <i>etc</i> | #58086 | Reed Bk 1417 pg 828 | S.C. National F. L. Bruce Co. | 1279 | 477 | | lease Collateral Assignment of Lease |
| 18385 Nov 4, 1986 | " | | | | S.C. National Carolina Congrace Corp. | 1280 | 20 | | Conditional Assignment of Leases |
| 20996 Nov 21, 1986 | " | | | | S.C. National Southmont Properties | 1281 | 460 | | Conditional Assignment of |
| 22130 Dec 2, 1986 | " | | | | S.C. National Donna L. Childress | 1282 | 77 | | Special power of attorney Leases, Rents & Profits |
| 27612 Dec 31, 1986 | " | | | | " " Alfred E. Calligaris | 1285 | 174 | | Conditional Assignment of |
| 27401 Dec 31, 1986 | " | <i>co. in error</i> | Laura P. | Echols <i>et al</i> | Laura E. Dupont Laura E. Pate | 1284 | 931 | | Dr Chanticleer Sec 1 Lot 77 & Pt 78 W. Seven Oaks |
| 28470 Jan 6, 1987 | " | | | | S.C. National Trilateral / Walker <i>et al</i> | 1285 | 805 | | Rents & profits for dispo. Reed Bk 1266 pg 212 Cancellation of assignment of lease |
| 29909 Jan 16, 1987 | " | | | | S.C. National Herman J. Dill Jr. | 1286 | 511 | | Assignment see Reed Bk 1266 pg 212 Satisfaction of assignment of lease for Rockwood |
| 30325 Jan 21, 1987 | " | <i>Indeped in Error</i> <i>See S.C. Fed Savings Bank</i> | Savings | for Rockwood Develop. | S.C. Fed Master W. Daniel Zuberoung | 1286 | 759 | | Lot 4 Altamont Ct. Ph 1 Rockwood |
| 30325 Jan 21, 1987 | " | <i>Indeped in Error</i> <i>See S.C. Fed Savings Bank</i> | Savings | for Rockwood Develop | S.C. Fed Master W. Daniel Zuberoung Jr. | 1286 | 762 | | Lot 5 Altamont Ct. Ph 1 Profits |
| 30667 Jan 26, 1987 | " | | | | S.C. National Everett H. Newman <i>et al</i> | 1286 | 861 | | Assignment of Lease, Rents & Subordination Agreement |
| 32020 Feb 4, 1987 | " | | | | S.C. National Everett H. Newman <i>et al</i> | 1287 | 778 | | Non-Disturbance & Attornment Profits |
| 33924 Feb 19, 1987 | " | <i>Cancelled</i> <i>Donnie S. Tankersley</i> <i>etc</i> | #8633 | Reed Bk 1302 pg 760 | S.C. National Eastlan Capital Inc | 1288 | 694 | | Assignment of Leases, Rents & Profits |
| 34737 Feb 26, 1987 | " | <i>Cancelled</i> <i>Donnie S. Tankersley</i> <i>etc</i> | #41665 | Reed Bk 1445 pg 6 | S.C. National Robert D. Jarvis <i>et al</i> | 1289 | 77 | | Assignment of Lease & Profits |
| 34966 Feb 27, 1987 | " | <i>Cancelled</i> <i>Donnie S. Tankersley</i> <i>etc</i> | #1299 | July 2, 1987 | S.C. National Maxwell Pointe Associate | 1289 | 160 | | Assignment of Leases, Rents & Profits |
| 35556 Mar 3, 1987 | " | | #10933 | Reed Bk 1336 pg 673 | S.C. National Westowne Investors Corp | 1289 | 451 | | Assignment of Leases, Rents & Profits |

REVERSE or GRANTEE Index to Deeds — Greenville County, S. C.

REG. U. S. PAT. OFFICE *Chas McCott* County Indexes Since 1888 An Identifying Trade Mark

 Open at Proper Tab according to First Letter or Letters of Name and refer to Buff Sub-Index sheet for page reference.

COTT FAMILY NAME INDEX No. 75 © 1949
MADE BY THE COTT INDEX COMPANY, COLUMBUS, OHIO
SOLD BY PHOTO COPY SUPPLY, MAULDIN, S. C.

| FILE NUMBER DATE OF RECORD | GRANTEES FAMILY NAMES | GIVEN NAMES ABCDEFGHIJ | GIVEN NAMES JKLMNOPQ | GIVEN NAMES RSTUVWXYZ | GRANTORS | BOOK | PAGE | No. of Acres | BRIEF DESCRIPTION, LOCATION, ETC. (Not Warranted) |
|-------------------------------|--------------------------|---------------------------|-------------------------|--------------------------|--|------------------|------|--------------|---|
| 39800 Mar 25 1987 | Ba nk | | | S C National | I & M Partnership | 1291 | 222 | | Additional Security Assignment of Leases as |
| 39977 Mar 26 1987 | " | | | " " | James B. Steton a & c Ben Pts | 1291 | 295 | | Power of attorney |
| 41285 Apr 2 1987 | " | | | " " | Murray + McMullen a & c Ben Pts | 1291 | 780 | | Assignment of Lease + Rentals |
| 41742 Apr 3 1987 | " | | | " " | S & S Investments | 1291 | 973 | | Int. in Lease for Driv. see Record Bk. 1260 pgs 124 Satisfaction of Assignment of Leases to Satisfy see Record Bk. 1059 pgs 584 |
| 43293 Apr 13 1987 | " | | | " " | R. Leslie Lallis Jr. et al | Rem Book 1852 | 82 | | Release of Real Property Agreement |
| 47227 Apr 15 1987 | " | | | " " | Condo Properties | 1292 | 717 | | Assignment of Lease + Rents + Profits |
| 48608 May 4 1987 | " | | | " " | Southgate Properties | 1294 | 43 | | Assignment of Leases, Rents Leases |
| 48191 May 7 1987 | " | | | " " | Carolina Congaree Corp. | 1294 | 343 | | Conditional Assignment of + Leases |
| 49242 May 8 1987 | " | | | " " | Carner Properties | 1294 | 450 | | Collateral Assignment of Rents + option to Lease |
| 49241 May 13 1987 | " | | | " " | Regency Square Associates By Execs. | 1294 | 822 | | Assignment of First Refusal |
| 49243 May 13 1987 | " | | | " " | Estate of Walter W. Goldsmith | 1294 | 825 | | Estoppel Agreement |
| 503753 June 4 1987 | " | | | " " | Regency Square Associates | 1294 | 827 | | Assignment of Leases + Rents |
| 54937 June 10 1987 | " | | | " " | Frances A. Jolly | 1296 | 708 | | Power of attorney Assignment of Rents + Leases |
| 56794 June 21 1987 | " | | | " " | Carner Properties Group | 1297 | 139 | | Amendment to Collateral |
| 57290 June 23 1987 | " | | | " " | C D H & M Investment | 1297 | 866 | | Collateral Assignment of Leases Leases |
| | " | | | " " | Poe Mill Associates | 1298 | 101 | | Collateral Assignment of |

RK. 1372 pg 108
Sept 1, 1987 # 39465

39466 Bk. 1372 pg 109
Sept 1, 1989

REVERSE or GRANTEE Index to Deeds — Greenville County, S. C.

REG. U. S. PAT. OFFICE *Chas McCott* County Indexes Since 1888 An Identifying Trade Mark

Open at Proper Tab according to First Letter or Letters of Name and refer to Buff Sub-Index sheet for page reference.

COTT FAMILY NAME INDEX No. 75 © 1949
MADE BY THE COTT INDEX COMPANY, COLUMBUS, OHIO
SOLD BY PHOTO COPY SUPPLY, MAULDIN, S. C.

()

| FILE NUMBER | DATE OF RECORD | GRANTEES FAMILY NAMES | GIVEN NAMES ABCDEFGH | GIVEN NAMES IJKLMNO | GIVEN NAMES PQRSTUWXYZ | GRANTORS | BOOK | PAGE | No. of Acres | BRIEF DESCRIPTION, LOCATION, ETC. (Not Warranted) |
|-------------|----------------|-----------------------|--|---------------------|--------------------------------------|---|------|------|--------------|--|
| 951 | July 7, 1987 | Bank | | | S . C Natl | 48 pts etc Maywell Pointe Assoc | 1299 | 175 | | orig See deed BK. 1289 pg 160 Cancellation of Assignment of Lease |
| 1490 | July 8, 1987 | " | <i>cancelled Donnie & Tankersley</i> | 8-3-94 | BK 1575 | Compac Storage Inc. a SC ten Pts | 1299 | 308 | | Assignment of Lease + Rents |
| 6466 | Aug 4, 1987 | " | | | " | Pelco Limited | 1301 | 714 | | Right of Way |
| 8633 | Aug 18, 1987 | " | | | " | Easton Capital Inc | 1302 | 760 | | Rents & Profits for diff. see deed BK 1289 pg 694 Satisfactory assignment of Leases |
| 97306 | Aug 21, 1987 | " | | | " | San Patricia St. Hoduz Master W. Daniel Garbarough | 1303 | 160 | | Prop. Ref. Pt 1 Unit 15 - C Summit Place |
| 15245 | Sept 29, 1987 | " | | | " | JHM Enterprises, Inc. | 1306 | 151 | | Rents & Profits Collateral Assignment of Leases |
| 15246 | Sept 29, 1987 | " | | | " | JHM Enterprises, Inc. | 1306 | 154 | | Rents & Profits Collateral Assignment of Leases |
| 15943 | Oct 1, 1987 | " | | | " | J. Pat McCann | 1306 | 528 | | Assignment of Lease + Rents |
| 15986 | Oct 1, 1987 | " | | | " | Madison Properties 40 By Exec. W. | 1306 | 620 | | Collateral Assignment of Rents + Leases |
| 16247 | Oct 5, 1987 | " | | # 2849 | Deed BK. 1350 pg 601 Jan 20, 1989 | Estate of Anne S. White | 1306 | 757 | | Assignment of Lease + Rents |
| 16520 | Oct 6, 1987 | " | | 10/21/2003 | See Deed BK 2060 pg 489 # 123772 | Hearthside Homes, Inc | 1306 | 904 | | Lease Assignment of Lessor's Interest |
| 17502 | Oct 13, 1987 | " | | | " | Constructive Equipment Sales | 1894 | 288 | | orig See deed BK 1307 pg 584 Assignment of Lease, Rents + Profits, for |
| 17858 | Oct 15, 1987 | " | | | " | Joshua E. Varat | 1307 | 857 | | Assignment of Leases + Rents |
| 18117 | Oct 16, 1987 | " | | | " | Regency Square Associates | 1307 | 986 | | Assignment of Leases + Rents |
| 18104 | Oct 16, 1987 | " | | | " | Regency Square Associates | 1307 | 991 | | Assignment of Leases + Rents |
| 18103 | Oct 16, 1987 | " | | | " | William R. Simmons Jr. | 1307 | 996 | | See Deed BK 1307 pg 780 Estoppel Agreement for Lease |

REVERSE or GRANTEE Index to Deeds — Greenville County, S. C.

REG. U. S. PAT OFFICE *ChesMcClatchy* County Indexes Since 1888 An Identifying Trade Mark

Open at Proper Tab according to First Letter or Letters of Name and refer to Buff Sub-Index sheet for page reference.

COTT FAMILY NAME INDEX No. 75 © 1949
MADE BY THE COTT INDEX COMPANY, COLUMBUS, OHIO
SOLD BY PHOTO COPY SUPPLY, MAULDIN, S. C.

| FILE NUMBER DATE OF RECORD | GRANTEES FAMILY NAMES | GIVEN NAMES ABCDEFGHIJ | GIVEN NAMES KLMNOPQ | GIVEN NAMES RSTUVWXYZ | GRANTORS | BOOK | PAGE | No. of Acres | BRIEF DESCRIPTION, LOCATION, ETC. (Not Warranted) |
|-------------------------------|--------------------------|--|------------------------|--------------------------|--|------|------|-----------------|---|
| 24039 Nov 18, 1987 | Bank | cancelled Donnie & Tankersley RMC | #58090 12-3-90 | Deed Bk 1419 pg 839 | Ltd. Pts. P. L. Bruce Co. | 1310 | 766 | | Rents + Profits Collateral Assignment of Leases |
| 24038 Nov 18, 1987 | " | cancelled Donnie & Tankersley RMC | #58091 12-3-90 | Deed Bk 1419 pg 840 | Ltd. Pts. P. L. Bruce Co. | 1310 | 772 | | Rents + Profits Collateral Assignment of Leases |
| 24032 Nov 18, 1987 | " | cancelled Donnie & Tankersley RMC | #58089 12-3-90 | Deed Bk 1419 pg 832 | Ltd. Pts. P. L. Bruce Co. | 1310 | 776 | | Rents + Profits Collateral Assignment of Leases |
| 24033 Nov 18, 1987 | " | cancelled Donnie & Tankersley RMC | #58092 12-3-90 | Deed Bk 1419 pg 841 | Ltd. Pts. P. L. Bruce Co. | 1310 | 780 | | Rents + Profits Collateral Assignment of Leases |
| 24034 Nov 18, 1987 | " | cancelled Donnie & Tankersley RMC | #47816 7-22-93 | Deed Bk 1523 pg 532 | Ltd. Pts. P. L. Bruce Co. | 1310 | 785 | | Rents + Profits Collateral Assignment of Leases |
| 24035 Nov 18, 1987 | " | cancelled Donnie & Tankersley RMC | #58088 12-3-90 | Deed Bk 1419 pg 831 | Ltd. Pts. P. L. Bruce Co. | 1310 | 789 | | Rents + Profits Collateral Assignment of Leases |
| 24469 Nov 20, 1987 | " | cancelled Donnie & Tankersley RMC | #35855 Feb 18, 1988 | Bk 1317 pg 494 | Ltd. Pts. Litchfield Co & Co Ltd | 1311 | 49 | | + Profits Assignment of Leases, Rents |
| 25727 Dec 1, 1987 | " | cancelled Donnie & Tankersley RMC | #1553 8/24/92 | Bk 1553 pg 842 | Ltd. Pts. Blake A. Shewmaker | 1311 | 636 | | Assignment of Lease & Rents for Orig see Deed Bk 1273 pg 860 |
| 28070 Dec 16, 1987 | " | | | | J. Pat McCoy | 1313 | 66 | | Satisfaction of Assignment of Leases in Lease |
| 28957 Dec 23, 1987 | " | | | | a & c ben Pts 500 McBee Investors | 1313 | 638 | | Assignment of Lessor's Interest |
| 29168 Dec 23, 1987 | " | cancelled Donnie & Tankersley RMC | #52326 8/24/92 | Deed Bk 1485 pg 689 | Methodist Church St. Matthew United | 1313 | 785 | | Encumber Real Estate Agreement Not to Convey or |
| 31111 Jan 12, 1988 | " | | | | Inc. Threatt Enterprises | 1314 | 975 | | Collateral Assignment |
| 31122 Jan 12, 1988 | " | | | | Ltd. Pts. Cole Group Inc. | 1314 | 986 | | Second Assignment of Lease for Orig see Deed Bk 1315 pg 513 |
| 32208 Jan 20, 1988 | " | cancelled Donnie & Tankersley RMC | #37302 12-15-94 | Deed Bk 1370 pg 937 | Ltd. Pts. H. E. Development Corp | 1315 | 517 | | Conditional Assignment of Leases Profits |
| 33770 Feb 2, 1988 | " | | | | Ltd. Pts. L-Square, A Ben Pts | 1316 | 383 | | Assignment of Leases, Rents & & Profits |
| 33772 Feb 3, 1988 | " | | | | Ltd. Pts. L-Square, A Ben Pts | 1316 | 378 | | Assignment of Leases, Rents |

REVERSE or GRANTEE Index to Deeds — Greenville County, S. C.

REG. U. S. PAT OFFICE *Chas. McCall* County Indexes Since 1888 An Identifying Trade Mark

Open at Proper Tab according to First Letter or Letters of Name and refer to Buff Sub-Index sheet for page reference.

COTT FAMILY NAME INDEX No. 75 © 1949
MADE BY THE COTT INDEX COMPANY, COLUMBUS, OHIO
SOLD BY PHOTO COPY SUPPLY, MAULDIN, S. C.

()

| FILE NUMBER DATE OF RECORD | GRANTEES FAMILY NAMES | GIVEN NAMES ABCDEFGH | GIVEN NAMES IJKLMNO | GIVEN NAMES PQRSTUVWXYZ | GRANTORS | BOOK | PAGE | No. of Acres | BRIEF DESCRIPTION, LOCATION, ETC. (Not Warranted) |
|-------------------------------|--------------------------|-------------------------------------|---|----------------------------|---|------|------|--------------|---|
| 33771 Feb 2 1988 | Bank | | | S. C. Nat'l | S-Square, A Ben Pts | 1316 | 402 | | & Profits Assignment of Leases Rents |
| 34347 Feb 5 1988 | " | | | " " " | etal Clarence Dickerson | 1316 | 671 | | Dr. Hillsborough Sec 2 Lot 454 Pt Lot 46 & Shade Crest |
| 34368 Feb 5 1988 | " | | | " " " | Master W. Daniel Garbrough LTD Pts | 1316 | 686 | | Pleasantburg Dr. Parcel Laurens Rd. & South |
| 35852 Feb 18 1988 | " | | | " " " | atchfield Co of South Carolina | 1317 | 494 | | equity, for my S. C. Bd BK. 1311 pg 49 Cancellation of Assignment of Lease Rents |
| 35851 Feb 18 1988 | " | Cancelled Donnie & Donkey RMC | # 64906 Deed BK 1457 pg 855 12-16-1911 | " " " | atchfield Co. of S.C. Cathy R. Reamy | 1317 | 407 | | Assignment of Lease Rents & Profits Home Near Piedmont |
| 35893 Feb 18 1988 | " | | | " " " | Master W. Daniel Garbrough | 1317 | 443 | | Lot 107 Spring St. Also Mobile Rents |
| 38323 Mar 4 1988 | " | | | " " " | Murray McMullen | 1318 | 810 | | Assignment of Leases & |
| 38577 Mar 8 1988 | " | | | " " " | Bobby Joe Jones | 1318 | 929 | | Lot 17 Cherry Chase |
| 40435 Mar 21 1988 | " | | | " " " | Margaret R. Rembert etal | 1319 | 901 | | Trust Agreement Profits |
| 40436 Mar 21 1988 | " | | | " " " | S.C. National S-Cube a Ben Pts. | 1319 | 911 | | Assignment of Leases, Rents & Specifications & Construction |
| 41274 Mar 25 1988 | " | | | " " " | S.C. Franks Chapel g Remembrance | 1320 | 350 | | Conditional Assignment of Plan & Rentals |
| 41275 Mar 25 1988 | " | | | " " " | S.C. Franks Chapel g Remembrance | 1320 | 352 | | Conditional Assignment of Leases |
| 42224 Mar 31 1988 | " | Cancelled Donnie & Donkey RMC | # 18425 Deed BK 1360 pg 335 4-28-89 | " " " | Menard Enterprises Inc | 1320 | 882 | | Assignment of Rents & Leases & Profits |
| 42554 Apr 1 1988 | " | | | " " " | Peachtree General Partnership | 1321 | 88 | | Assignment of Leases, Rents |
| 43961 Apr 12 1988 | " | | | " " " | A. W. Thomas III | 1321 | 850 | | Assignment of Rents & Leases |
| 45541 Apr 22 1988 | " | | | " " " | as Dr in Revocable Trust Agreement AKA Frances M. Cochran Frances M. Greene | 1322 | 847 | | Kingsgate Int Lot 69 Donnington Dr. |

REVERSE or GRANTEE Index to Deeds — Greenville County, S. C.

REG. U. S. PAT. OFFICE *Chas. McCall* County Indexes Since 1888 An Identifying Trade Mark


 Open at Proper Tab according to First Letter or Letters of Name and refer to Buff Sub-Index sheet for page reference.

COTT FAMILY NAME INDEX No. 75 © 1949
MADE BY THE COTT INDEX COMPANY, COLUMBUS, OHIO
SOLD BY PHOTO COPY SUPPLY, MAULDIN, S. C.

| FILE NUMBER DATE OF RECORD | GRANTEES FAMILY NAMES | GIVEN NAMES ABCDEFGHIJ | GIVEN NAMES JKLMNO | GIVEN NAMES PQRSTUVWXYZ | GRANTORS | BOOK | PAGE | No. of Acres | BRIEF DESCRIPTION, LOCATION, ETC. (Not Warranted) |
|-------------------------------|--------------------------|--|------------------------------------|----------------------------|---------------------------------|------|------|--------------|--|
| 46095 Apr 26 1988 | Bank | | as in 2/19 with | Carinne A. Thrasher | Carinne A. Thrasher | 1323 | 143 | | Lots 1-3 Highland Terrace in lease |
| 48673 May 10 1988 | " | | #1720 Dec 13K. Jan 17, 1989 | S. C. Nat'l South Carolina | Stone Manufacturing Co. | 1324 | 625 | | Assignment of Lessee's Interest in lease |
| 48674 May 10 1988 | " | | #1719 Dec 1 Jan 12, 1989 | " | Stone Manufacturing Co. | 1324 | 641 | | Assignment of Lessor's Interest in lease |
| 48675 May 10 1988 | " | | #10431 Dec 2-17-83 | Bk 1505 p 785 | Stone Manufacturing Co. | 1324 | 677 | | Assignment of Lessor's Interest in lease |
| 48676 May 10 1988 | " | | | " | Stone Manufacturing Co. | 1324 | 713 | | Assignment of Lessee's Interest |
| 48900 May 11 1988 | " | CANCELLED Doc 1844 Doc 77461 Bk 1804 p 321 REGISTER OF DEEDS | | " | La Square a S.C. land Pts | 1324 | 860 | | Assignment of Lease + Rents |
| 49478 May 13 1988 | " | | #23, 1187 #17143 Bk. 1553 p 111 | " | B. Rhett Leonard, Jr. | 1325 | 234 | | Assignment of Leases + Rents |
| 50844 May 18 1988 | " | | | " | Charles H. Ham Jr. | 1325 | 696 | | Collateral Assignment of Lease |
| 53393 June 2 1988 | " | | | " | Greenville County Probate Judge | 1326 | 777 | | Conservatorship #83bc 230003 |
| 53386 June 2 1988 | " | | | " | Greenville County Probate Judge | 1327 | 11 | | Conservatorship #83bc 230005 |
| 53385 June 2 1988 | " | | | " | Greenville County Probate Judge | 1327 | 12 | | Conservatorship #83bc 230001 |
| 53392 June 2 1988 | " | | | " | Greenville County Probate Judge | 1327 | 13 | | Conservatorship Apt 594, File 42 |
| 53391 June 2 1988 | " | | | " | Greenville County Probate Judge | 1327 | 14 | | Conservatorship Apt 770, File 24 |
| 53388 June 2 1988 | " | Cancelled Judy G. McR RMC | | " | Greenville County Probate Judge | 1327 | 15 | | Conservatorship Apt 769, File 8 |
| 53395 June 3 1988 | " | | 1-2-97 #00161 Bk 1662 p 821 | " | Greenville County Probate Judge | 1327 | 16 | | Conservatorship #83bc 2300010 |
| 53389 June 2 1988 | " | | | " | Greenville County Probate Judge | 1327 | 17 | | Conservatorship #83bc 2301667 |

REVERSE or GRANTEE Index to Deeds — Greenville County, S. C.

REG. U. S. PAT OFFICE *Chas McCott* County Indexes Since 1888 An Identifying Trade Mark


 Open at Proper Tab according to First Letter or Letters of Name and refer to Buff Sub-Index sheet for page reference.

COTT FAMILY NAME INDEX No. 75 © 1949 MADE BY THE COTT INDEX COMPANY, COLUMBUS, OHIO SOLD BY PHOTO COPY SUPPLY, MAULDIN, S. C. ()

| FILE NUMBER DATE OF RECORD | GRANTEES FAMILY NAMES | GIVEN NAMES ABCDEFGHIJ | GIVEN NAMES JKLMNO | GIVEN NAMES PQRSTUVWXYZ | GRANTORS | BOOK | PAGE | No. of Acres | BRIEF DESCRIPTION, LOCATION, ETC. (Not Warranted) |
|-------------------------------|--------------------------|---------------------------|---|---|---|------|------|--------------|--|
| 53394 June 2, 1988 | Bank | | | | In Guy W. Bartlett, Jr. Judge Greenville County Probate | 1327 | 18 | | Conservatorship # 83 BC 2300007 |
| 53395 June 2, 1988 | " | | | | In Clarence Hunt N.C.M. Greenville County Probate Judge | 1327 | 19 | | Conservatorship # 83 BC 2300004 |
| 53396 June 2, 1988 | " | | | | In Wesley S. Crabtree Jr. N.C.M. Greenville County Probate Judge | 1327 | 20 | | Conservatorship # 83 GC 2300001 |
| 53390 June 2, 1988 | " | | | | In Billy M. Southland N.C.M. Greenville County Probate Judge | 1327 | 21 | | Conservatorship Apt 657, File 9 |
| 53382 June 2, 1988 | " | | | | In Olive Lee Chittelle N.C.M. Greenville County Probate Judge | 1327 | 22 | | Conservatorship Apt 636, File 6 |
| 53387 June 2, 1988 | " | | | | In Stephen K. Robyn N.C.M. Greenville County Probate Judge | 1327 | 26 | | Conservatorship Apt 694, File 13 |
| 53384 June 2, 1988 | " | | | | In Claude J. Jones N.C.M. Greenville County Probate Judge | 1327 | 24 | | Conservatorship # 83 BC 2300009 |
| 53397 June 2, 1988 | " | | Bk. 1688 pg 1598 # 22491 4-10-90 | | In James W. Hill N.C.M. Greenville County Probate Judge | 1327 | 25 | | Conservatorship Apt 636, File 47 |
| 53956 June 6, 1988 | " | | | | In Milford Saratt (N.C.M.) Greenville County Probate Judge | 1327 | 345 | | Conservatorship Apt 605 file 44 |
| 54853 June 10, 1988 | " | | | | Bertha Finkbea Stearn Greenville County Probate Judge | 1327 | 785 | | Limited power of attorney |
| 54953 June 13, 1988 | " | | BK 1748 pg 491 | Termination " 3-6-98" | In Preston Singleton dem. Greenville County Probate Judge | 1327 | 844 | | Conservatorship # 88 BC 2300032 + Rentals |
| 53719 June 15, 1988 | " | | | | Laurence E. McHair Greenville County Probate Judge | 1328 | 227 | | Callateral Assignment of Lease + Profits |
| 56091 June 17, 1988 | " | | Cancelled Dominion & Bankruptcy EMC # 62193 | Deed # 1490 pg 690 10/5/192' | Cole Group Inc. a/c ben Pts | 1328 | 570 | | Assignment of Lease, Rents |
| 56124 June 17, 1988 | " | | | | Murray + McMullen + Marketing Co. Inc. | 1328 | 575 | | Assignment of Lease + Rents Leases |
| 58330 June 29, 1988 | " | | | | In Wilson Real Estate + Servs Greenville | 1329 | 880 | | Conditional Assignment of Rents |
| 58675 June 30, 1988 | " | | Cancelled Dominion & Bankruptcy EMC Bk. 1490 pg 887 | # 51535 8, 1991 Oct 5, 1992 # 62587 | D S M. Debra Sewin | 1330 | 83 | | Conditional Assignment of Lease + |

REVERSE or GRANTEE Index to Deeds — Greenville County, S. C.

REG. U. S. PAT OFFICE *Chas McCott* County Indexes Since 1888 An Identifying Trade Mark


 Open at Proper Tab according to First Letter or Letters of Name and refer to Buff Sub-Index sheet for page reference.

COTT FAMILY NAME INDEX No. 75 © 1949
MADE BY THE COTT INDEX COMPANY, COLUMBUS, OHIO
SOLD BY PHOTO COPY SUPPLY, MAULDIN, S. C.

| FILE NUMBER DATE OF RECORD | GRANTEES FAMILY NAMES | GIVEN NAMES ABCDEFGHIJ | GIVEN NAMES JKLMNO | GIVEN NAMES PQRSTUVWXYZ | GRANTORS | BOOK | PAGE | No. of Acres | BRIEF DESCRIPTION, LOCATION, ETC. (Not Warranted) |
|-------------------------------|--------------------------|--|-----------------------|----------------------------|--|------|------|--------------|--|
| 1866 July 12, 1988 | Bank | | | National South Carolina | States Bld. Investor | 1331 | 1332 | | Assignment of Rents + Lease |
| 2424 July 14, 1988 | " | | | National South Carolina | Jamara M. Clark | 1331 | 743 | | Special power of attorney |
| 2425 July 14, 1988 | " | | | " " | Thomas C. Clark | 1331 | 747 | | Special power of attorney & Profits |
| 3746 July 21, 1988 | " | | | " " | Pelco Limited | 1332 | 543 | | Assignment of Leases, Rents |
| 5775 July 22, 1988 | " | | | " " | Darrion L. Coleman | 1332 | 476 | | Assignment of Lease |
| 4545 July 26, 1988 | " | | | " " | Inc. Re-Record GSM Dealer Services | 1332 | 876 | | Lease + Rents see Deed Bk 1338 pg 83 Conditional Assignment of |
| 5853 Aug 2, 1988 | " | | | " " | Motel &c Ltd. Fls Thunderbird of Greenville | 1333 | 722 | | Assignment see Bk 1109 pg 218. Satisfaction of Contingent Assignment |
| 8842 Aug 8, 1988 | " | | | " " | # 7995 1-29-88 1815-480. Jed Seachas | 1334 | 197 | | Leases Collateral Assignment of Assign Rents |
| 9814 Aug 18, 1988 | " | | | " " | Services, Inc. Piedmont Distribution | 1335 | 472 | | Conditional Agreement to |
| 9013 Aug 18, 1988 | " | | | " " | etal Jesse J. Dillard | 1335 | 476 | 2 | Acres Old Spartanburg Rd. |
| 9412 Aug 22, 1988 | " | as to u/s Agreement of William H. Hughes | | " " | etal William H. Hughes | 1335 | 758 | | Int Lot East North St. |
| 9411 Aug 22, 1988 | " | as to u/s Agreement of William H. Hughes | | " " | etal William H. Hughes | 1335 | 759 | | East Sec 1 Int Lot 142 Brookfield |
| 18073 Aug 24, 1988 | " | | | National South Carolina | Regency Square Associates | 1336 | 69 | | Assignment of Leases + Rents |
| 18933 Aug 30, 1988 | " | | | " " | Corp Westorne Investors | 1336 | 673 | | Leases + Rents + Profits see Bk 1289 pg 457 Satisfaction of Assignment of |
| 42109 Sept 6, 1988 | " | | | " " | etal William R. Jensen Jr. | 1337 | 239 | | see Deed Bk 1278 pg 289 Stopped Agreement for Lease |
| 15110 Sept 6, 1988 | " | | | " " | William R. Jensen Jr. | 1337 | 242 | | see Deed Bk 1207 pg 976 Stopped Agreement, see Deed |

REVERSE or GRANTEE Index to Deeds — Greenville County, S. C.

REG. U. S. PAT. OFFICE *Chas. McCall* County Indexes Since 1888 An Identifying Trade Mark

 Open at Proper Tab according to First Letter or Letters of Name and refer to Buff Sub-Index sheet for page reference.

COTT FAMILY NAME INDEX No. 75 © 1949
MADE BY THE COTT INDEX COMPANY, COLUMBUS, OHIO
SOLD BY PHOTO COPY SUPPLY, MAULDIN, S. C. ()

| FILE NUMBER DATE OF RECORD | GRANTEES FAMILY NAMES | GIVEN NAMES ABCDEFGHIJ | GIVEN NAMES JKLMNO | GIVEN NAMES PQRSTUVWXYZ | GRANTORS | BOOK | PAGE | No. of Acres | BRIEF DESCRIPTION, LOCATION, ETC. (Not Warranted) |
|-------------------------------|-----------------------------------|---------------------------------------|--|----------------------------|--|------|------|--------------|---|
| 12554 Sept 8, 1988 | Bank | | | National South Carolina | La Square a de ben | 1337 | 429 | | Agreement Memorandum of Modification Interest in Lease, as Collateral Assignment of Lessor's |
| 112401 Sept 14, 1988 | " | Cancelled Donnie & Tankredy RMC | # 19702 3-5-91 BK 1428 pg 432 | " | Herman J. Dill | 1337 | 954 | | Assignment of Lease, Rents + profits BK 1268 pg 119 Cancellation of Lease, Sealed |
| 115147 Sept 15, 1988 | " | Cancelled Donnie & Tankredy RMC | 2-5-96 36.1634 p. 66 # 7760 | " | Bushy Oak Farm Assoc | 1338 | 182 | | Conditional Assignment of Lease |
| 16020 Sept 28, 1988 | " | | | " | Southern Dev. of Greenville etc | 1339 | 542 | | Assignment of Lease, Rents + profits BK 1268 pg 119 Cancellation of Lease, Sealed |
| 15882 Sept 28, 1988 | " | | | " | C. Allan Fader Mc Gee Trustee (Co.) | 1339 | 498 | | Conditional Assignment of Lease |
| 19104 Oct 17, 1988 | " | | | " | Disfranchised One | 1341 | 380 | | Assignment of Lease Rents + Profits |
| 20716 Oct 27, 1988 | " | | | " | Pine Canal of America Inc. | 1342 | 353 | | Assignment of Leases, Rents Profits |
| 20715 Oct 27, 1988 | " | | | " | Cimarron Corp of Greenville Ltd. Pts | 1342 | 358 | | Assignment of Leases, Rents + Rents + Leases |
| 20932 Oct 28, 1988 | CANCELLED 1 # 232 64 | 2002-03-11 Dead BK # 232 64 | 1986 pg 1702 | " | Lewis Plaza Associates DBA William Felt Venture | 1342 | 489 | | Collateral Assignment of Profits |
| 22404 Nov 4, 1988 | " | | | " | Felham Falls Corp etc | 1343 | 367 | | Assignment of Lease Rents + mortgage payments |
| 23900 Nov 15, 1988 | " | | | " | Ronnie B. Cook Sr. | 1344 | 372 | | Assignment of Rent to Assure + Profits |
| 24646 Nov 21, 1988 | " | | # 5217 BK 1583 pg 145 Dec 20, 1989 | " | Lincoln Centers Inc | 1344 | 752 | | Assignment of Leases, Rents |
| 24793 Nov 21, 1988 | " | | | " | James V. Johnson III | 1344 | 877 | | Special power of attorney Interest in Lease |
| 25536 Nov 28, 1988 | " | | | " | Randy Mathena | 1345 | 376 | | Assignment of Lessor's Interest in Lease |
| 25537 Nov 28, 1988 | " | | | " | Paper Cutters, Inc. | 1345 | 381 | | Assignment of Lessor's Rents |
| 27503 Dec 8, 1988 | " | Cancelled Donnie & Tankredy RMC | # 167338 BK 1457 pg 942 Dec 20, 1991 | " | D S M Dealer Service | 1346 | 431 | | Conditional Assignment of Lease + |

REVERSE or GRANTEE Index to Deeds — Greenville County, S. C.

REG. U. S. PAT. OFFICE *Chas McCott* County Indexes Since 1888 An Identifying Trade Mark

 Open at Proper Tab according to First Letter or Letters of Name and refer to Buff Sub-Index sheet for page reference.

COTT FAMILY NAME INDEX No. 75 © 1949
MADE BY THE COTT INDEX COMPANY, COLUMBUS, OHIO
SOLD BY PHOTO COPY SUPPLY, MAULDIN, S. C.

| FILE NUMBER DATE OF RECORD | GRANTEES FAMILY NAMES | GIVEN NAMES ABCDEFGHIJ | GIVEN NAMES JKLMNO | GIVEN NAMES PQRSTUVWXYZ | GRANTORS | BOOK | PAGE | No. of Acres | BRIEF DESCRIPTION, LOCATION, ETC. (Not Warranted) |
|-------------------------------|--------------------------|---------------------------|--|--|----------|-----------------|------|--------------|--|
| 29569 Dec 21, 1988 | Bank | | # 2953 Blk 1424 pg 415 Jan 22, 1991 | Note South Carolina Southbridge Equities | | 1347 | 749 | | Assignment of Rents & Leases |
| 29761 Dec 22, 1988 | " | | | Note South Carolina Bergamo Partners | | 1347 | 862 | | Leases Assignment of Rents & |
| 341 Jan 4, 1989 | " | | | " " P. Bruce White | | 1349 | 96 | | Assignment see Blk 1067 pg 170 |
| 1719 Jan 12, 1989 | " | | | " " Stone Manufacturing Co. | | 1349 | 904 | | See Deed Blk. 1324 pg 64 Cancellation of Assignment of lease lot in lease |
| 1720 Jan 12, 1989 | " | | | " " Stone Manufacturing Co. By Bill & Or. | | 1349 | 905 | | in lease See Blk. 1324 pg 625 Cancellation of Assignment of lease lot |
| 2849 Jan 19, 1989 | " | | | " " Estate of Anne S. White for share w. Bill | | 1350 | 661 | | * Rents see Blk 1306 pg 157 Cancellation of Assignment of lease |
| 3270 Jan 23, 1989 | " | | | " " Master W. D. Dimey & Or. | | 1350 | 930 | | Deed Sub. Lot 8 Union Dale Tr. Area |
| 3698 Jan 25, 1989 | " | | | " " Larry B. Pirkle | | REM Blk 1985 | 229 | | Assignment of lease to First Trust Investment Co. Inc. for lease see Deed Blk 1229 pg. 618 |
| " | " | | | " " " " | | REM Blk 1985 | 229 | | |
| 3730 Jan 26, 1989 | " | | Cancelled Domina & Jack Kersey RMC as on 11/20 of Pett C. | # 18424 Deed Blk 1260 pg 332 " 4-28-89 Memphis Enterprises Inc. | | 1351 | 142 | | |
| 5259 Feb 3, 1989 | " | | | " " Pett C. Hamell Estate By P. R. | | 1352 | 93 | | Assignment of Rents & Leases E. Earle St. Need of Distribution Lot 2 & 8 |
| 5908 Feb 9, 1989 | " | | | Note South Carolina Lawrence E. White | | 1352 | 486 | | Conditional Assignment of Lease |
| 6240 Feb 10, 1989 | " | | | Note S. C. Mac's Dresses & Building | | 1352 | 700 | | Conditional Assignment of lease & Rents see Blk. 1325 pg 236 |
| 7943 Feb 23, 1989 | " | | | " " B. R. White Leonard Jr | | 1353 | 771 | | Cancellation of Assignment of lease Bates Tr |
| 10813 Mar 13, 1989 | " | | | Note South Carolina Master Charles B. Simmons Jr | | 1355 | 807 | .60 | acres Lions Park Rd |
| 13156 Mar 28, 1989 | " | | # 17631 Blk. 1395 pg 661 Apr 12, 1990 | Note South Carolina Jack E. Shaw | | 1357 | 173 | | Assignment of Rents & Leases |

REVERSE or GRANTEE Index to Deeds — Greenville County, S. C.

REG. U. S. PAT. OFFICE *Chas McCook* County Indexes Since 1888 An Identifying Trade Mark

☞ Open at Proper Tab according to First Letter or Letters of Name and refer to Buff Sub-Index sheet for page reference.

COTT FAMILY NAME INDEX No. 75 © 1949
MADE BY THE COTT INDEX COMPANY, COLUMBUS, OHIO
SOLD BY PHOTO COPY SUPPLY, MAULDIN, S. C.

()

| FILE NUMBER DATE OF RECORD | GRANTEES FAMILY NAMES | GIVEN NAMES ABCDEFGHIJ | GIVEN NAMES KLMNO | GIVEN NAMES PQRSTUVWXYZ | GRANTORS | BOOK | PAGE | No. of Acres | BRIEF DESCRIPTION, LOCATION, ETC. (Not Warranted) |
|-------------------------------|--------------------------|---------------------------|----------------------|---|---|------|------|--------------|---|
| 14866 Apr 6, 1989 | Bank | | | Natl Bank | Judge. In Mark Allen N.C.M Greenville County Probate | 1358 | 312 | | Conservatorship # 89Gca3000a9 Encumber Real Estate see Bl 1183 pg 232 |
| 15122 Apr 16, 1989 | " | | | Successor by merger to the Nat'l Bank of SC | William C Kendrick | 1358 | 452 | | Cancellation of Agreement Not to |
| 16051 Apr 14, 1989 | " | | | Cancelled # 29586 Donnie S. Tankersley June 18, 1990 RMC BK 14 pg 603 | Winged Enterprises Inc. | 1358 | 904 | | Assignment of Rents & Leases Mtn. Sp |
| 16987 Apr 20, 1989 | " | | | National | For Aspel C. Biltzeman | 1359 | 483 | | Lot Keeler Bridge Rd. Paris |
| 18268 Apr 27, 1989 | " | | | National | Fred C. Dathaway | 1360 | 242 | | Lot 5 Fairmont Ave |
| 18424 Apr 28, 1989 | " | | | South Carolina | Winged Enterprises Inc. | 1360 | 334 | | Leases see Deed Bl 135 1 pg 142 Satisfaction of Assignment of Rents |
| 18425 Apr 28, 1989 | " | | | National | Winged Enterprises Inc | 1360 | 335 | | Leases see Deed Bl 132 0 pg 882 Satisfaction of Assignment of Rents & Leases |
| 21048 May 15, 1989 | " | | | South Carolina with W. W. Pate | William W. Pate Jr. exec. | 1361 | 774 | | Assignment of Rents & Leases Industrial Dr. Int in |
| 23223 May 30, 1989 | " | | | D.C. National | Cole Group Inc. | 1362 | 985 | | + Profits Assignment of Leases, Rents |
| 23222 May 30, 1989 | " | | | SC National | Cole Properties Inc. | 1362 | 989 | | + Profits Assignment of Leases, Rents |
| 23503 May 31, 1989 | " | | | SC National | P&B Partnership | 1363 | 165 | | in Lease Assignment of Lessor's Interest |
| 23816 June 1, 1989 | " | | | cancelled Donnie S. Tankersley RMC | Mill Centre LTP pts | 1363 | 276 | | Assignment of Lease + Rents Partner in Capital Investors |
| 25414 June 12, 1989 | " | | | 8-26-94 BK 1576 # 58583 | Lawrence E. McHair Sr. | 1364 | 345 | | Assignment of Interest of General |
| 25505 June 12, 1989 | " | | | " | Jed D. Smith | 1364 | 391 | | + Profits Assignment of Leases, Rents |
| 25875 June 14, 1989 | " | | | Cancelled (BK 149 pg 106 Sat BK) Donnie S. Tankersley L- 21-94 RMC | Martin D. Lawless Jr. | 1364 | 622 | | Profits Assignment of Leases, Rents & Leases |
| 25970 June 15, 1989 | " | | | " | Southmont Properties | 1364 | 699 | | Conditional Assignment of |

REVERSE or GRANTEE Index to Deeds — Greenville County, S. C.

REG. U. S. PAT OFFICE *Chas McCott* County Indexes Since 1888 An Identifying Trade Mark

 Open at Proper Tab according to First Letter or Letters of Name and refer to Buff Sub-index sheet for page reference.

COTT FAMILY NAME INDEX No. 75 © 1949
MADE BY THE COTT INDEX COMPANY, COLUMBUS, OHIO
SOLD BY PHOTO COPY SUPPLY, MAULDIN, S. C.

| FILE NUMBER DATE OF RECORD | GRANTEES FAMILY NAMES | GIVEN NAMES ABCDEFGHIJ | GIVEN NAMES JKLMNO | GIVEN NAMES PQRSTUVWXYZ | GRANTORS | BOOK | PAGE | No. of Acres | BRIEF DESCRIPTION, LOCATION, ETC. (Not Warranted) |
|-------------------------------|--------------------------|--|-----------------------|----------------------------|---|------|------|--------------|--|
| 286 11 June 30, 1989 | Bank | | | Nat'l South Carolina | etal Ward S. Stone Jr. | 1366 | 293 | | Assignment of Rents + Leases for Addition to Trust |
| 287 66 July 3, 1989 | " | | | Nat'l South Carolina | John B. Curry | 1366 | 371 | | Special power of attorney in Lease |
| 288 65 July 6, 1989 | " | <i>cancelled</i> <i>Domine & Tankersley</i> #53987 BH. 1417 ENC pg. 2024 | | Nat'l South Carolina | etal Peter G. Manass M. D. | 1366 | 656 | | Assignment of Borrower's Interest |
| 289 77 July 27, 1989 | " | <i>cancelled</i> <i>Domine & Tankersley</i> #69672 BK 1493 ENC | | Nat'l South Carolina | Partnership J & H R, Real Estate | 1368 | 552 | | Assignment of Rents + Leases + Profits |
| 333 25 July 31, 1989 | " | <i>CANCELLED</i> <i>Domine & Tankersley</i> #68233 7-31-2001 5th BK #68233 237-1293 | | Nat'l South Carolina | Fidelity Co. Inc. | 1368 | 784 | | Assignment of Leases, Rents |
| 338 23 Aug 1, 1989 | " | REGISTER OF DEEDS | | Nat'l South Carolina | Bank South Carolina National | 1369 | 099 | | Affidavit |
| 341 34 Aug 2, 1989 | " | <i>cancelled</i> <i>Domine & Tankersley</i> BH. 1559 pg 158 | | Nat'l South Carolina | John C. Winn | 1369 | 233 | | Power of attorney |
| 344 65 Aug 4, 1989 | " | <i>cancelled</i> <i>Domine & Tankersley</i> ENC 4-18-94 | | " | Polham Enterprises Inc. | 1369 | 399 | | Assignment of Rents Leases + Rentals |
| 353 35 Aug 9, 1989 | " | | | Nat'l South Carolina | etal Frederick Goff | 1369 | 852 | | Conditional Assignment of + Profits |
| 371 03 Aug 21, 1989 | " | | | Nat'l South Carolina | #79463 9-22-98 BK 1188 PG 731 J & M Enterprises Inc. | 1370 | 822 | | Assignment of Leases, Rents + Profits |
| 371 01 Aug 21, 1989 | " | | | Nat'l South Carolina | #37731 6-2-97 BK 1643 pg 435 J & M Enterprises, Inc. | 1370 | 826 | | Assignment of Leases, Rents + Profits |
| 373 02 Aug 22, 1989 | " | | | S.C. National | Cole Group Inc. | 1370 | 937 | | Assignment of Leases, Rents + Profits see Deed Bk 1314 pg 986 |
| 375 05 Aug 22, 1989 | " | | | " | Cole Group Inc. | 1371 | 37 | | Satisfaction of Second Assignment see Deed Bk 1242 pg 159 |
| 395 04 Aug 22, 1989 | " | | | " | etal Mohay Chemical Corp. | 1371 | 38 | | Satisfaction of Assignment see Attornment Agreement see Bk 1242 pg 140 |
| 395 03 Aug 23, 1989 | " | | | " | etal Sealand Distribution Inc. | 1371 | 39 | | Satisfaction of Non-Disturbance + Attornment Agreement see Bk 1242 pg 152 |
| 399 50 Aug 24, 1989 | " | <i>cancelled</i> <i>Domine & Tankersley</i> ENC #35396 7-12-91 | | S.C. National | Deed Bk 14 pg 658 Robert J. Merrill Sr. | 1371 | 275 | | Assignment of Lease |

REVERSE or GRANTEE Index to Deeds — Greenville County, S. C.

REG. U. S. PAT. OFFICE *Chas. McCall* County Indexes Since 1888 An Identifying Trade Mark

Open at Proper Tab according to First Letter or Letters of Name and refer to Buff Sub-Index sheet for page reference.

COTT FAMILY NAME INDEX No. 75 © 1949
MADE BY THE COTT INDEX COMPANY, COLUMBUS, OHIO
SOLD BY PHOTO COPY SUPPLY, MAULDIN, S. C.

()

| FILE NUMBER | GRANTEES FAMILY NAMES | GIVEN NAMES ABCDEFGH | GIVEN NAMES IJKLMNO | GIVEN NAMES PQRSTUWXYZ | GRANTORS | BOOK | PAGE | No. of Acres | BRIEF DESCRIPTION, LOCATION, ETC. (Not Warranted) |
|---------------------------------|-----------------------|--|---------------------|--|--|----------------|------|--------------|--|
| 38342 Aug 28, 1989 29465 | Bank | <i>Cancelled</i> <i>Sept 25, 1971</i> <i>enc</i> <i>Bk. 1849 pg 548</i> | | <i>National South Carolina</i> <i># 49392</i> | <i>Inc. et al</i> <i>S & M Dealer Service</i> | 1371 | 514 | | <i>Leases & Rentals</i> <i>Conditional Assignment of</i> <i>of Rents & Lease See Bk. 1294 pg 450</i> |
| Sept 1, 1989 29466 | " | | | " | <i>Carnew Properties</i> | 1372 | 108 | | <i>Cancellation of Collateral Assignment</i> <i>Assignment of Rents & Lease See Bk. 1294 pg 139</i> |
| Sept 1, 1989 39497 | " | REGISTER OF DEEDS <i>Cancelled</i> <i>Dennis & Kimberly</i> <i>enc</i> | <i>7-27-98</i> | <i>BK 1277-9506</i> | <i>Carnew Properties</i> <i>Edgar D. House</i> | 1372 | 109 | | <i>Cancellation of Amendment to Collateral</i> <i>Leases</i> |
| Sept 1, 1989 41308 | " | | <i># 68760</i> | <i>Deed Bk 1493 pg 970</i> | <i>Henry W. Halseberg</i> | 1373 | 177 | | <i>Conditional Assignment of</i> <i>Profits</i> |
| Sept 13, 1989 41343 | " | | <i>11-2-92</i> | | <i>Henry W. Halseberg</i> | 1373 | 177 | | <i>Assignment of Leases, Rents &</i> |
| Sept 13, 1989 | " | | | | <i>Cambridge Medical Ctr</i> | REM BL 2028 | 494 | | <i>Modification of assignment of</i> <i>Leases, Rents & Profits See</i> |
| " | " | | | | " | REM BL 2028 | 494 | | <i>Assignment See Deed Bk</i> <i>1262 pg 736</i> |
| " | " | | | | " | REM BL 2028 | 494 | | |
| 42865 Sept 22, 1989 43563 | " | | | | <i>A. W. Thomas III</i> | 1373 | 978 | | <i>Rents & Leases see Bk 1321 pg 850</i> <i>Amendment to Assignment of</i> <i>Leases & Profits</i> |
| Sept 28, 1989 43673 | " | | | | <i>J & M Enterprises Inc</i> | 1374 | 424 | | <i>Conditional Assignment of Rents</i> <i>Lease</i> |
| Sept 28, 1989 44545 | " | <i>Cancelled</i> <i>Dennis & Kimberly</i> <i>enc</i> | <i># 2893</i> | <i>Bk. 1424 pg. 418</i> | <i>Michael Stallo et al</i> | 1374 | 490 | | <i>Collateral Assignment of</i> <i>Lease See Bk 1349 pg 749</i> |
| Oct 3, 1989 45037 | " | | <i>Jan 22, 1991</i> | | <i>Doutridge Equine</i> | 1374 | 944 | | <i>Amended Assignment of Rents &</i> <i>Rents & Profits See Bk 1268 pg 959</i> |
| Oct 5, 1989 45469 | " | <i>Cancelled</i> <i>Dennis & Kimberly</i> <i>enc</i> | <i># 32640</i> | <i>Deed Bk 1474</i> | <i>The Litchfield Co. of S.C. Inc</i> <i>Professional Association</i> | 1375 | 266 | | <i>Partial release of assignment of lease</i> |
| Oct 9, 1989 45921 | " | | | <i>5-22-92</i> | <i>Piedmont Renal Clinic P.A.</i> | 1375 | 491 | | <i>Assignment of Rents & Leases</i> <i>in Lease</i> |
| Oct 11, 1989 46595 | " | | | | <i>See A. Smith</i> <i>a & c ben Pts</i> | 1375 | 859 | | <i>Assignment of Lessor's Interest</i> <i>Profits</i> |
| Oct 16, 1989 | " | | | | <i>PCC Investors</i> | 1376 | 274 | | <i>Assignment of Leases, Rents &</i> |

REVERSE or GRANTEE Index to Deeds — Greenville County, S. C.

REG. U. S. PAT OFFICE *Chas McCorkle* County Indexes Since 1888 An Identifying Trade Mark

Open at Proper Tab according to First Letter or Letters of Name and refer to Buff Sub-Index sheet for page reference.

COTT FAMILY NAME INDEX No. 75 © 1949
MADE BY THE COTT INDEX COMPANY, COLUMBUS, OHIO
SOLD BY PHOTO COPY SUPPLY, MAULDIN, S. C.

| FILE NUMBER DATE OF RECORD | GRANTEES FAMILY NAMES | GIVEN NAMES ABCDEFGHIJ | GIVEN NAMES JKLMNO | GIVEN NAMES PQRSTUVWXYZ | GRANTORS | BOOK | PAGE | No. of Acres | BRIEF DESCRIPTION, LOCATION, ETC. (Not Warranted) |
|-------------------------------|--|--|--------------------------|--------------------------------------|---|----------------|-----------|--------------|--|
| 49252 Oct 31 1989 | Bank | | 2-10-98 BK 1743 PG 67 | Natl Bank South Carolina | Seamont Development Corp | 1377 | 788 | | Assignment of Rents + Leases portion of Chantrelly South Deed of Distribution, Sat 136: Sec 2 |
| 51822 Nov 15 1989 | " | | | Natl Bank Co. Inc. South Carolina | Barbette P. P.R. Estate of Patricia Wheeler | 1379 | 624 | | Sec 2 Lot 31 Emily Lane, Hazelwood |
| 52907 Nov 22 1989 | " | | | Natl | Jay Michael S. Burton et al | 1380 | 403 | | |
| 53699 Nov 29 1989 | CANCELLED REGISTER OF DEEDS | 2003-04-08 Sec # 39654 | Deed BK 2033 pg 949 | National South Carolina | Master Charles S. Simmons Jr. Menyard Enterprises Inc. | 1380 | 907 | | Assignment of Rents + Leases Aransgate Pk II Sec 3 Lot 26 Hummingbird Ridge |
| 54906 Dec 6 1989 | " | | | National South Carolina | By POA Geraldine Calvert Willie H. Semister | 1381 | 686 | | |
| 56967 Dec 19 1989 | " | | | South Carolina | Harold G. Hall | 1383 | 044 | | Assignment of Lease Rents + Profits Deed BK 1344 pg 752 |
| 5817 Dec 20 1989 | " | | | Natl Bank South Carolina | Lencahn Center Inc. | 1383 | 145 | | Cancellation of Assignment of Lease |
| 57483 Dec 22 1989 | " | | | National South Carolina | Stokes Building Investors | 1383 | 296 | | Assignment of Rents + Leases |
| 57496 Dec 22 1989 | " | | | National South Carolina | G & K Properties | 1383 | 308 | | Assignment of Rents + Leases Lease |
| 58590 Dec 29 1989 | " | Cancelled BK 4462 pg 706 | 1-29-92 | National #16019 South Carolina | Carbin Court Partners | 1384 | 88 | | Conditional Assignment of |
| 905 Dec 29 1989 | " | Cancelled Dennis S. Subersky #58597 | 8-26-94 | Natl Bank South Carolina | Let BK 155-1682 et al Mills Centre 3rd Pts a. S.C. | REM BK 2048 | BK 600 | | Modification + Extension Agreement See Deed Bk 1363 pg 376 |
| " | " | Cancelled Dennis S. Subersky #58597 | 8-26-94 | " | Let BK 155-1682 " " " " | REM BK 2048 | BK 600 | | |