

INDIRECT or GRANTEE Index to Deeds — Greenville County, S. C.

REG. U. S. PAT. OFFICE *Chas. McClure* County Indexes Since 1888
An Identifying Trade Mark

Open at Proper Tab according to First Letter or Letters of Name and refer to Buff Sub-Index sheet for page reference.

COTT FAMILY NAME INDEX No. 75 © 1949
MADE BY THE COTT INDEX COMPANY, COLUMBUS, OHIO
SOLD BY WALKER, EVANS & COGSWELL CO., CHARLESTON, S.C.

(A)

FILE NUMBER	GRANTEES	GIVEN NAMES	GIVEN NAMES	GIVEN NAMES	GRANTORS	BOOK	PAGE	No. of Acres	BRIEF DESCRIPTION, LOCATION, ETC. (Not Warranted)
DATE OF RECORD	FAMILY NAMES	ABCDEFGH	IJKLMNO	PQRSTUVWXYZ					
91 29					(Valley Const. Co., Agent)				
Oct. 6, 1975	Berea	Hainstying Center			A + M South Carolina Cop.	1025	371		Lease Agreement
9078					(Valley Const. Co., Agent)				
Oct. 6, 1975	"	Hainstying Center			A + M South Carolina Cop.	1025	386		Addenda to lease
15714					Commission				
Dec. 17, 1975	"				Public Service H. E. Runge	1028	893		Right of Way
15714									
Dec. 17, 1975	"				Gladys R. Huff	1028	897		Right of Way
15714									
Dec. 17, 1975	"				Harry B. Ducken et al.	1028	899		Right of Way
15714									
Dec. 17, 1975	"				Charles B. Elliott et al.	1028	901		Right of Way
15714									
Dec. 17, 1975	"				B. E. Huff	1028	903		Right of Way
15714									
Dec. 17, 1975	"				Beattie G. Huff	1028	905		Right of Way
15714									
Dec. 17, 1975	"				B. E. Huff	1028	907		Right of Way
15714									
Dec. 17, 1975	"				D. Dutherson Dimeo, Jr et al.	1028	909		Right of Way
15714									
Dec. 17, 1975	"				Ray J. Wilson et al.	1028	911		Right of Way
15714									
Dec. 17, 1975	"				D. Dutherson Dimeo, Jr et al.	1028	913		Right of Way
15714									
Dec. 17, 1975	"				Gray R. King, et al.	1028	915		Right of Way
15714									
Dec. 17, 1975	"				Diane D. Cagle	1028	917		Right of Way
15714									
Dec. 17, 1975	"				Patrick R. Howell et al.	1028	919		Right of Way
15714									
Dec. 19, 1975	"				J. R. Hall	1028	923		Right of Way

INDIRECT or GRANTEE Index to Deeds — Greenville County, S. C.

39

(A)

REG. U. S. PAT. OFFICE *Chas McCott* County Indexes Since 1888 An Identifying Trade Mark


 Open at Proper Tab according to First Letter or Letters of Name and refer to Buff Sub-Index sheet for page reference.

COTT FAMILY NAME INDEX No. 75 © 1949
MADE BY THE COTT INDEX COMPANY, COLUMBUS, OHIO
SOLD BY WALKER, EVANS & COGSWELL CO., CHARLESTON, S.C.

FILE NUMBER DATE OF RECORD	GRANTEES FAMILY NAMES	GIVEN NAMES ABCDEFGHIJ	GIVEN NAMES JKLMNO	GIVEN NAMES PQRSTUVWXYZ	GRANTORS	BOOK	PAGE	No. of Acres	BRIEF DESCRIPTION, LOCATION, ETC. (Not Warranted)
13714 Dec. 17, 1915	Berea			Dist. Commission	Public Service <i>et al.</i> William D. Byrum	1028	925		Right of Way
13714 Dec. 17, 1915	"		"	"	W. H. Philpot, <i>et al.</i> as Tr.	1028	927		Right of Way
13714 Dec. 17, 1915	"		"	"	Robert C. Dobbin	1028	921		Right of Way
13714 Dec. 17, 1915	"		"	"	W. H. Philpot, as Tr.	1028	931		Right of Way
13714 Dec. 17, 1915	"		"	"	Ruby Pauline Beattyhill	1028	933		Right of Way
13714 Dec. 17, 1915	"		"	"	Oliver R. Hawn, <i>et al.</i>	1028	935		Right of Way
13714 Dec. 17, 1915	"		"	"	James A. McBeedy <i>et al.</i>	1028	937		Right of Way
13714 Dec. 17, 1915	"		"	"	Cole R. Bell <i>et al.</i>	1028	939		Right of Way
13714 Dec. 17, 1915	"		"	"	Albert T. Rensforth	1028	941		Right of Way
13714 Dec. 17, 1915	"		"	"	Bettie Huff <i>et al.</i> <i>of marriage of</i> <i>Victoria Huff</i>	1028	943		Right of Way
13714 Dec. 17, 1915	"		"	"	Victoria Swann	1028	945		Right of Way
13714 Dec. 17, 1915	"		"	"	William R. Moody	1028	947		Right of Way
13714 Dec. 17, 1915	"		"	"	W. H. Philpot, as Tr.	1028	949		Right of Way
13714 Dec. 17, 1915	"		"	"	Henry R. Hawn, <i>et al.</i>	1028	951		Right of Way
13714 Dec. 17, 1915	"		"	"	James A. Moody	1028	953		Right of Way
13714 Dec. 17, 1915	"		"	"	Robert M. Handberg	1028	955		Right of Way

INDIRECT or GRANTEE Index to Deeds — Greenville County, S. C.

REG. U. S. PAT. OFFICE *Chas McCott* County Indexes Since 1888 An Identifying Trade Mark

 Open at Proper Tab according to First Letter or Letters of Name and refer to Buff Sub-Index sheet for page reference.

COTT FAMILY NAME INDEX No. 75 © 1949
MADE BY THE COTT INDEX COMPANY, COLUMBUS, OHIO
SOLD BY WALKER, EVANS & COGSWELL CO., CHARLESTON, S.C.

29
(B)


FILE NUMBER DATE OF RECORD	GRANTEES FAMILY NAMES	GIVEN NAMES ABCDEFGHIJ	GIVEN NAMES KLMNO	GIVEN NAMES PQRSTUVWXYZ	GRANTORS	BOOK	PAGE	No. of Acres	BRIEF DESCRIPTION, LOCATION, ETC. (Not Warranted)
15714 Dec. 17, 1975	Boree				Dist. Commission Public Service Harold S. Huffman	1028	957		Right of Way
15714 Dec. 17, 1975	"			" "	John Hollis Epps, et al.	1028	959		Right of Way
15714 Dec. 17, 1975	"			" "	David McCarter	1028	961		Right of Way
15714 Dec. 17, 1975	"			" "	Grace B. Smith	1028	963		Right of Way
15714 Dec. 17, 1975	"			" "	C. J. Bowers	1028	965		Right of Way
15714 Dec. 17, 1975	"			" "	Harold B. Kay	1028	967		Right of Way
15714 Dec. 17, 1975	"			" "	Carl J. Byrum, Jr.	1028	969		Right of Way
15714 Dec. 17, 1975	"			" "	Mrs. Jamie Rice	1028	971		Right of Way
15714 Dec. 17, 1975	"			" "	James D. Harmon ^{et al.}	1028	973		Right of Way
15714 Dec. 17, 1975	"			" "	Elizabeth H. Latham	1028	975		Right of Way
15714 Dec. 17, 1975	"			" "	George E. Williams ^{et al.}	1028	977		Right of Way
15714 Dec. 17, 1975	"			" "	J. T. Bundine, Jr.	1028	979		Right of Way
15714 Dec. 17, 1975	"			" "	Mrs. Doree Hollis	1028	981		Right of Way
15714 Dec. 17, 1975	"			" "	Nancy C. Loftis	1028	983		Right of Way
15714 Dec. 17, 1975	"			" "	J. H. Dutton, as TR	1028	985		Right of Way
15714 Dec. 17, 1975	"			" "	J. G. Latham	1028	987		Right of Way

INDIRECT or GRANTEE Index to Deeds — Greenville County, S. C.

39

(D)

REG. U. S. PAT. OFFICE *Chas. McCott* County Indexes Since 1888 An Identifying Trade Mark

 Open at Proper Tab according to First Letter or Letters of Name and refer to Buff Sub-Index sheet for page reference.


COTT FAMILY NAME INDEX No. 75 © 1949
MADE BY THE COTT INDEX COMPANY, COLUMBUS, OHIO
SOLD BY WALKER, EVANS & COGSWELL CO., CHARLESTON, S. C.

FILE NUMBER DATE OF RECORD	GRANTEES FAMILY NAMES	GIVEN NAMES ABCDEFGHIJ	GIVEN NAMES JKLMNO	GIVEN NAMES PQRSTUVWXYZ	GRANTORS	BOOK	PAGE	No. of Acres	BRIEF DESCRIPTION, LOCATION, ETC. (Not Warranted)
15915 Dec. 19, 1975	B. area			Dist. Comm.	Public Service <i>etal.</i> E. L. Winchester	1029	126		Right of Way
15915 Dec. 19, 1975	"			"	" " Victor R. M ^{rs} Mullern <i>etal.</i>	1029	128		Right of Way
15915 Dec. 19, 1975	"			"	" " Harry Madecrow	1029	130		Right of Way
15915 Dec. 19, 1975	"			"	" " Tommy Queen Maddem	1029	132		Right of Way
15915 Dec. 19, 1975	"			"	" " Paul A. Smith	1029	134		Right of Way
15915 Dec. 19, 1975	"			"	" " <i>(formerly Sandra D. Queen.)</i> Sandra D. Maddem	1029	136		Right of Way
15915 Dec. 19, 1975	"			"	" " Catherine C. Elrod	1029	138		Right of Way
15915 Dec. 19, 1975	"			"	" " Elbert T. Lambeth	1029	140		Right of Way
15915 Dec. 19, 1975	"			"	" " Lloyd David Silberson <i>etal.</i>	1029	142		Right of Way
15915 Dec. 19, 1975	"			"	" " George L. Wallo <i>etal.</i>	1029	144		Right of Way
15915 Dec. 19, 1975	"			"	" " William N. Miller <i>etal.</i>	1029	146		Right of Way
1710 Jan. 5, 1916	"			"	" " Kenneth H. Smith <i>etal.</i>	1029	759		Right of way
17105 Jan. 5, 1916	"			"	" " James C. Spencer <i>etal.</i>	1029	761		Right of way
17105 Jan. 5, 1916	"			"	" " Clyde E. Orr, <i>etal.</i>	1029	765		Right of way
17105 Jan. 5, 1916	"			"	" " Clarence Houston, jr. <i>etal.</i>	1029	765		Right of way
17105 Jan. 5, 1916	"			"	" " Lawson Hall	1029	767		Right of Way

INDIRECT or GRANTEE Index to Deeds — Greenville County, S. C.

(c)

REG. U. S. PAT. OFFICE *Chas. McCott* County Indexes Since 1888 An Identifying Trade Mark

 Open at Proper Tab according to First Letter or Letters of Name and refer to Buff Sub-Index sheet for page reference.

COTT FAMILY NAME INDEX No. 75 © 1949
MADE BY THE COTT INDEX COMPANY, COLUMBUS, OHIO
SOLD BY WALKER, EVANS & COGSWELL CO., CHARLESTON, S.C.

FILE NUMBER DATE OF RECORD	GRANTEES FAMILY NAMES	GIVEN NAMES ABCDEFGH	GIVEN NAMES IJKLMNO	GIVEN NAMES PQRSTUVWXYZ	GRANTORS	BOOK	PAGE	No. of Acres	BRIEF DESCRIPTION, LOCATION, ETC. (Not Warranted)
19767 Feb. 4, 1976	Bosnea			Dist. Comm. Public Service Army B. Quinn		1031	132		Right of Way
19767 Feb. 4, 1976	"			" " Henry Hoyle Davis		1031	135		Right of Way
19767 Feb. 4, 1976	"			" " Patricia J. Dylers		1031	137		Right of Way
19767 Feb. 4, 1976	"			" " Roy M. Smith		1031	139		Right of Way
20942 Feb. 18, 1976	"			" " Walter S. Williams		1031	771		Right of Way
20442 Feb. 18, 1976	"			" " Claude J. Cato, Jr.		1031	773		Right of Way
20442 Feb. 18, 1976	"			" " David McCaster		1031	775		Right of Way
21757 Feb. 27, 1976	"			" " Ethel C. Clark, et al.		1032	260		Right of Way
21757 Feb. 27, 1976	"			" " W. J. Dameron, as TR.		1032	262		Right of Way
21757 Feb. 27, 1976	"			" " George S. Dixon		1032	264		Right of Way
21757 Feb. 27, 1976	"			" " Frank C. Martin		1032	266		Right of Way
21757 Feb. 27, 1976	"			" " Joyce Martin Porter		1032	268		Right of Way
21757 Feb. 27, 1976	"			" " Ruby Eduardo Martin		1032	270		Right of Way
21757 Feb. 27, 1976	"			" " Thelma Earline Keller		1032	272		Right of Way
21757 Feb. 27, 1976	"			" " Jack D. Porter, et al.		1032	274		Right of Way
21757 Feb. 27, 1976	"			" " M. E. Hoff		1032	276		Right of Way

INDIRECT or GRANTEE Index to Deeds — Greenville County, S. C.

REG. U. S. PAT. OFFICE *Chas McCorkle* County Indexes Since 1888
An Identifying Trade Mark

Open at Proper Tab according to First Letter or Letters of Name and refer to Buff Sub-Index sheet for page reference.

COTT FAMILY NAME INDEX No. 75 © 1949
MADE BY THE COTT INDEX COMPANY, COLUMBUS, OHIO
SOLD BY WALKER, EVANS & COGSWELL CO., CHARLESTON, S.C.

FILE NUMBER	DATE OF RECORD	GRANTEES FAMILY NAMES	GIVEN NAMES ABCDEFGHIJ	GIVEN NAMES JKLMNO	GIVEN NAMES PQRSTUVWXYZ	GRANTORS	BOOK	PAGE	No. of Acres	BRIEF DESCRIPTION, LOCATION, ETC. (Not Warranted)
23274	Mar. 15, 1976	<i>Berea</i>				<i>Diet. Comm. Public Serv. Charlotte R. Kay, m.d.</i>	1032	994		Right of Way
23274	Mar. 15, 1976	"				" Billie G. McCrary	1032	996		Right of Way
23274	Mar. 15, 1976	"				" Billie G. McCrary	1032	998		Right of Way
23274	Mar. 15, 1976	"				" Curtis D. Welborn, <i>et al</i>	1033	1		Right of Way
23533	Mar. 17, 1976	"				" Mattie E. Carver	1033	258		Right of Way
24342	Mar. 24, 1976	"				" James J. Boudine <i>et al</i>	1033	622		Right of Way
24342	Mar. 24, 1976	"				" Charlotte R. Kay, m.d.	1033	624		Right of Way <i>Re-recorded check see bk 1032 pg. 994</i>
24342	Mar. 24, 1976	"				" George W. McWilliams <i>Sp.</i>	1033	626		Right of Way
24402	Mar. 25, 1976	"				" Curtis D. Welborn <i>et al</i>	1033	686		Right of Way <i>Re-recorded check see bk 1033 pg. 1</i>
25302	Apr. 2, 1976	"				" Ralph G. Vinson <i>et al</i>	1034	126		Right of Way
26302	Apr. 2, 1976	"				" Thelma Carlene Keller	1034	128		Right of Way
26892	Apr. 20, 1976	"				" Carlton R. Rozier <i>et al</i>	1034	996		Right of Way
26892	Apr. 20, 1976	"				" <i>formerly Hunts Bridge Rd. Baptist Church</i> College Park Baptist Church	1034	998		Right of Way
26892	Apr. 20, 1976	"				" Ruth Day Masters <i>et al</i>	1035	10		Right of Way
26892	Apr. 20, 1976	"				" Charles L. Huff <i>et al</i>	1035	12		Right of Way
26892	Apr. 20, 1976	"				" Joseph R. Hopper <i>et al</i>	1035	14		Right of Way

INDIRECT or GRANTEE Index to Deeds — Greenville County, S. C.

39

(8)

REG. U. S. PAT. OFFICE

McCott

County Indexes Since 1888
An Identifying Trade Mark




Open at Proper Tab according to First Letter or Letters of Name and refer to Buff Sub-Index sheet for page reference.

COTT FAMILY NAME INDEX No. 75 © 1949
MADE BY THE COTT INDEX COMPANY, COLUMBUS, OHIO
SOLD BY WALKER, EVANS & COGSWELL CO., CHARLESTON, S.C.

FILE NUMBER DATE OF RECORD	GRANTEES FAMILY NAMES	GIVEN NAMES ABCDEFGH	GIVEN NAMES IJKLMNO	GIVEN NAMES PQRSTUVWXYZ	GRANTORS	BOOK	PAGE	No. of Acres	BRIEF DESCRIPTION, LOCATION, ETC. (Not Warranted)
7191 July 21, 1914	"			Edw. J. Conroy, Marie Conroy	Marie M. Conroy	1040	22		Right of way
1111 July 21, 1914	"			" "	Marie M. Conroy	1040	21		Right of way
1111 July 21, 1914	"			" "	Marie M. Conroy	1040	21		Right of way
1111 July 21, 1914	"			" "	Marie M. Conroy	1040	21		Right of way
1111 July 21, 1914	"			" "	Marie M. Conroy	1040	21		Right of way
1111 July 21, 1914	"			" "	Marie M. Conroy	1040	21		Right of way
1111 July 21, 1914	"			" "	Marie M. Conroy	1040	21		Right of way
1111 July 21, 1914	"			" "	Marie M. Conroy	1040	21		Right of way
1111 July 21, 1914	"			" "	Marie M. Conroy	1040	21		Right of way
1111 July 21, 1914	"			" "	Marie M. Conroy	1040	21		Right of way
2105 Aug 21, 1916	"			" "	Anna M. Jones et al	1040	717		Right of way
2105 Aug 21, 1916	"			" "	Anna M. Jones et al	1040	416		Right of way
3105 Aug 21, 1916	"			" "	Melvin W. Jones et al	1040	718		Right of way
4093 Aug 11, 1914	"			" "	George R. Morgan	1041	81		Right of way
4890 Aug 11, 1916	"			" "	W. E. Walker	1041	502		Right of way
4890 Aug 11, 1916	"			" "	Stanley Brown	1041	504		Right of way
4890 Aug 14, 1916	"			" "	Stanley Brown	1041	506		Right of way
5200 Aug 23, 1916	"			" "	Sarah D. Jones et al	1041	649		Right of way
5200 Aug 23, 1916	"			" "	Sarah D. Jones et al	1041	651		Right of way

INDIRECT or GRANTEE Index to Deeds — Greenville County, S. C.

REG. U. S. PAT OFFICE *Chas McCott* County Indexes Since 1888
An Identifying Trade Mark

 Open at Proper Tab according to First Letter or Letters of Name and refer to Buff Sub-Index sheet for page reference.

COTT FAMILY NAME INDEX No. 75 © 1949
MADE BY THE COTT INDEX COMPANY, COLUMBUS, OHIO
SOLD BY WALKER, EVANS & COGSWELL CO., CHARLESTON, S.C.

29
(2)

FILE NUMBER	GRANTEES	GIVEN NAMES	GIVEN NAMES	GIVEN NAMES	GRANTORS	BOOK	PAGE	No. of Acres	BRIEF DESCRIPTION, LOCATION, ETC. (Not Warranted)
DATE OF RECORD	FAMILY NAMES	ABCDEFGH	IJKLMNO	PQRSTUVWXYZ					
5200 Aug 23, 1976	Bones				Dist. Comm Public Service Sarah Dolev Jones et al	104	653		Right of Way
5200 Aug 23, 1976	"			"	" Sarah Dolev Jones et al	104	655		Right of Way
5200 Aug 23, 1976	"			"	" Doree Hollis	104	687		Right of Way
5200 Aug 23, 1976	"			"	" B. J. Bull	104	689		Right of Way
5200 Aug 23, 1976	"			"	" B. W. Masters	104	691		Right of Way
5200 Aug 23, 1976	"			"	" Carl Stiffles et al.	104	693		Right of Way
5200 Aug 23, 1976	"			"	" Haskell M. Jones	104	695		Right of Way
5200 Aug 23, 1976	"			"	" Thomas H. Penney	104	697		Right of Way
5425 Aug 26, 1976	"			"	" H. Dorena Quinn	104	879		Right of Way
5425 Aug 26, 1976	"			"	" Mary R. Swafford	104	881		Right of Way
5595 Aug 26, 1976	"			"	" W. H. Sprouse et al	104	883		Right of Way
5495 Aug 26, 1976	"			"	" W. Harris Huff et al	104	885		Right of Way
5495 Aug 26, 1976	"			"	" Alpha B. Childers et al	104	887		Right of Way
5495 Aug 26, 1976	"			"	" George Robinson	104	889		Right of Way
5495 Aug 26, 1976	"			"	" J. A. Whitlow, Jr.	104	891		Right of Way
5495 Aug 26, 1976	"			"	" Paul M. Hollis	104	893		Right of Way

INDIRECT or GRANTEE Index to Deeds — Greenville County, S. C.

(7)

REG. U. S. PAT. OFFICE *Chester McCott* County Indexes Since 1888 An Identifying Trade Mark

Open at Proper Tab according to First Letter or Letters of Name and refer to Buff Sub-Index sheet for page reference.

COTT FAMILY NAME INDEX No. 75 © 1949
MADE BY THE COTT INDEX COMPANY, COLUMBUS, OHIO
SOLD BY WALKER, EVANS & COGSWELL CO., CHARLESTON, S. C.

FILE NUMBER DATE OF RECORD	GRANTEES FAMILY NAMES	GIVEN NAMES ABCDEFGHIJ	GIVEN NAMES JKLMNO	GIVEN NAMES PQRSTUVWXYZ	GRANTORS	BOOK	PAGE	No. of Acres	BRIEF DESCRIPTION, LOCATION, ETC. (Not Warranted)
6952 Sept. 10, 1976	Berea		Dist.	Comm.	Public Service Stanley Brown	1042	719		Right of Way
6952 Sept. 10, 1976	"		"	"	Ruby E. Martin ^{etal}	1042	721		Right of Way
6952 Sept. 10, 1976	"		"	"	Ruby E. Martin ^{etal}	1042	720		Right of Way
7631 Sept. 11, 1976	"		"	"	Clay C. Lewis ^{etal}	1042			Right of Way
8774 Sept. 20, 1976	"		"	"	Dewie G. Marsh ^{etal}	1040	805		Right of Way
8774 Sept. 20, 1976	"		"	"	Daniel G. Williams ^{etal}	1040	801		Right of Way
8774 Sept. 20, 1976	"		"	"	H. E. Burns ^{etal}	1040	809		Right of Way
8774 Sept. 20, 1976	"		"	"	Jessie W. Billingsley ^{etal}	1040	801		Right of Way
9771 Oct. 4, 1976	"		"	"	Martha B. Martin	1044	70		Right of Way
9771 Oct. 4, 1976	"		"	"	Martha B. Martin ^{etal}	1044	70		Right of Way
9722 Oct. 8, 1976	"		"	"	J. Wallace Mann	1044	333		Right of Way Co. for sig. R/W see bk 1029 pg. 140 Consent to R/W by N.Y. Life ^{etal}
12551 Nov. 5, 1976	"		"	"	Albert S. Sandreth	1045	769		
12738 Nov. 9, 1976	"		"	"	Luther Y. Martin	1045	904		Right of Way
12738 Nov. 9, 1976	"		"	"	Luther Y. Martin	1045	902		Right of Way
13541 Nov. 16, 1976	"		"	"	Eva Hammell	1046	234		Right of Way
13541 Nov. 16, 1976	"		"	"	Thomas A. Moore ^{etal}	1046	204		Right of Way

INDIRECT or GRANTEE Index to Deeds — Greenville County, S. C.

(4)

REG. U. S. PAT. OFFICE *Chas. McCott* County Indexes Since 1888 An Identifying Trade Mark


Open at Proper Tab according to First Letter or Letters of Name and refer to Buff Sub-Index sheet for page reference.

COTT FAMILY NAME INDEX No. 75 © 1949
MADE BY THE COTT INDEX COMPANY, COLUMBUS, OHIO
SOLD BY WALKER, EVANS & COGSWELL CO., CHARLESTON, S.C.

FILE NUMBER DATE OF RECORD	GRANTEES FAMILY NAMES	GIVEN NAMES ABCDEFGHIJ	GIVEN NAMES JKLMNOPQ	GIVEN NAMES RSTUVWXYZ	GRANTORS	BOOK	PAGE	No. of Acres	BRIEF DESCRIPTION, LOCATION, ETC. (Not Warranted)
17294 Dec. 29, 1976	Barra			Service Dist. Comm.	J. Roy McCall	1048	692		Right of Way
17294 Dec. 29, 1976	"			Public Dist. Comm.	David M. McCallister	1048	694		Right of Way
17294 Dec. 29, 1976	"			"	George W. McAdams	1048	696		Right of Way
17294 Dec. 29, 1976	"			"	Rozelle L. Cheek	1048	698		Right of Way
17294 Dec. 29, 1976	"			"	Johnnie Handricko ^{etal}	1048	700		Right of Way
17395 Dec. 30, 1976	"			"	L. Bruce Smith ^{etal}	1048	954		Right of Way
17395 Dec. 30, 1976	"			"	Eleanor Clardy ^{etal}	1048	956		Right of Way
18060 Jan. 6, 1977	"			"	Harold B. Huffstetter	1049	262		Right of Way
18238 Jan. 7, 1977	"			"	Mary Estelle Duncan	1049	336		Right of Way
19654 Jan. 26, 1977	"			"	C. J. Bowen	1050	130		Right of Way
19654 Jan. 26, 1977	"			"	Lisle S. Tyler	1050	132		Right of Way
19654 Jan. 26, 1977	"			"	Lisle S. Tyler	1050	134		Right of Way
19654 Jan. 26, 1977	"			"	Hubert Groves ^{etal}	1050	136		Right of Way
20288 Feb. 2, 1977	"			"	Thelma Carlene Keller	1050	427		Right of Way
20402 Feb. 3, 1977	"			"	Roy L. Starwell	1050	523		Right of Way
Feb. 3, 1977	"			"	Lois C. Hopkins	1050	525		Right of Way

INDIRECT or GRANTEE Index to Deeds — Greenville County, S. C.

REG. U. S. PAT OFFICE *Chas McCott* County Indexes Since 1888
An Identifying Trade Mark

 Open at Proper Tab according to First Letter or Letters of Name and refer to Buff Sub-Index sheet for page reference.

COTT FAMILY NAME INDEX No. 75 © 1949
MADE BY THE COTT INDEX COMPANY, COLUMBUS, OHIO
SOLD BY WALKER, EVANS & COGSWELL CO., CHARLESTON, S.C.

29
(H)

FILE NUMBER DATE OF RECORD	GRANTEES FAMILY NAMES	GIVEN NAMES ABCDEFGHIJ	GIVEN NAMES IJKLMNOP	GIVEN NAMES QRSTUVWXYZ	GRANTORS	BOOK	PAGE	No. of Acres	BRIEF DESCRIPTION, LOCATION, ETC. (Not Warranted)
20402 Feb. 3, 1977	Berea				Dist. Comm. <i>et al</i> Public Service Millard E. Whitmore	1050	527		Right of way
20392 Feb. 3, 1977	"				" " Jimmie Kirksey <i>et al</i>	1050	529		Right of way
20392 Feb. 3, 1977	"				" " Jimmie Kirksey <i>et al</i>	1050	531		Right of way
20392 Feb. 3, 1977	"				" " Sadie R. Haywood <i>et al</i>	1050	533		Right of way
20392 Feb. 3, 1977	"				" " Sadie R. Haywood <i>et al</i>	1050	535		Right of way
21770 Feb. 17, 1977	"				" " Archie N. Jarr <i>et al</i> as exec.	1051	226		Right of way
21770 Feb. 17, 1977	"				" " Eleanor J. Jarr	1051	228		Right of way
22846 Mar. 1, 1977	"				" " George Benny Lester <i>et al</i>	1051	936		Right of way
22846 Mar. 1, 1977	"				" " George M. Fulbright <i>et al</i>	1051	938		Right of way
23076 Mar. 2, 1977	"				" " Ethel L. Lester	1051	994		Right of way
23197 Mar. 3, 1977	"				" " Wm. T. Moody <i>et al</i>	1052	80		Right of way
24219 Mar. 15, 1977	"				" " J. Brantley Phillips, Jr.	1052	736		Right of way
24833 Mar. 21, 1977	"				" " Bonnie Keith	1053	100		Right of way
24833 Mar. 21, 1977	"				" " Willard L. Dove <i>et al</i>	1053	102		Right of way
24833 Mar. 21, 1977	"				" " Andrew K. Duncan <i>et al</i>	1053	104		Right of way
24833 Mar. 21, 1977	"				" " Mary R. Swafford	1053	106		Right of way

INDIRECT or GRANTEE Index to Deeds — Greenville County, S. C.

39

(H)

REG. U. S. PAT. OFFICE *Chas McCott* County Indexes Since 1888 An Identifying Trade Mark


Open at Proper Tab according to First Letter or Letters of Name and refer to Buff Sub-Index sheet for page reference.

COTT FAMILY NAME INDEX No. 75 © 1949
MADE BY THE COTT INDEX COMPANY, COLUMBUS, OHIO
SOLD BY WALKER, EVANS & COGSWELL CO., CHARLESTON, S.C.

FILE NUMBER DATE OF RECORD	GRANTEES FAMILY NAMES	GIVEN NAMES ABCDEFGHIJ	GIVEN NAMES IJKLMNOP	GIVEN NAMES QRSTUVWXYZ	GRANTORS	BOOK	PAGE	No. of Acres	BRIEF DESCRIPTION, LOCATION, ETC. (Not Warranted)
24833 Mar. 21, 1977	Berea			Dist. Comm. Public Service	David L. O'Shields ^{etal.}	1053	108		Right of way
24833 Mar. 21, 1977	"			" "	Marvin J. Lambert ^{etal.}	1053	110		Right of way
24853 Mar. 21, 1977	"			" "	Olive R. Keith	1053	112		Right of way
24877 Mar. 21, 1977	"			" "	Mildred R. Dempsey	1053	114		Right of way
24951 Mar. 22, 1977	"			" "	Allie Mae Butler	1053	191		Right of way
24910 Mar. 22, 1977	"			" "	Robert E. Dempsey ^{etal.}	1053	193		Right of way
26559 Apr. 5, 1977	"			" "	Eric R. Pedersen ^{etal.}	1054	166		Right of way
26559 Apr. 5, 1977	"			" "	Charles H. Griffin ^{etal.}	1054	168		Right of way
26708 Apr. 7, 1977	"			" "	Mimnie Mae Heaster ^{etal.}	1054	311		Right of way
26708 Apr. 7, 1977	"			" "	Sarah Mae Rice	1054	313		Right of way
28353 Apr. 21, 1977	"			" "	Laura M. Jones ^{etal.}	1055	113		Right of way
28041 Apr. 22, 1977	"			" "	Bernadine Eric Denial Hardy ^{Commission}	1055	306		Right of way
33907 June 7, 1977	"			" "	Greater Quille Sanitation	1058	106		Right of way
35716 June 23, 1977	"			" "	Alma L. Poole	1059	175		Right of way
124 July 1, 1977	"			" "	Jack M. Gardo ^{etal.}	1059	173		Right of way
124 July 1, 1977	"			" "	James B. Anthony ^{etal.}	1059	175		Right of way

INDIRECT or GRANTEE Index to Deeds — Greenville County, S. C.

REG. U. S. PAT OFFICE *Chas McCott* County Indexes Since 1888
An Identifying Trade Mark

 Open at Proper Tab according to First Letter or Letters of Name and refer to Buff Sub-Index sheet for page reference.

COTT FAMILY NAME INDEX No. 75 © 1949
MADE BY THE COTT INDEX COMPANY, COLUMBUS, OHIO
SOLD BY WALKER, EVANS & COGSWELL CO., CHARLESTON, S.C.

39
(I)

FILE NUMBER DATE OF RECORD	GRANTEES FAMILY NAMES	GIVEN NAMES ABCDEFGH	GIVEN NAMES IJKLMNO	GIVEN NAMES PQRSTUVWXYZ	GRANTORS	BOOK	PAGE	No. of Acres	BRIEF DESCRIPTION, LOCATION, ETC. (Not Warranted)
124 July 1, 1977	Barea			Dist. Comm. Public Service	Joseph S. Rivera	1059	777		Right of Way
124 July 1, 1977	"			" "	Ferry J. Powell ^{et al}	1059	779		Right of Way
124 July 1, 1977	"			" "	Albion B. Crawley ^{et al}	1059	781		Right of Way
3008 July 28, 1977	"			" "	Sarah D. Jones ^{et al}	1061	395		Right of Way
3008 July 28, 1977	"			" "	Buster B. Brown J. ^{et al}	1061	397		Right of Way
4605 Aug 11, 1977	"			" "	Lonnie J. Freeman	1062	309		Right of Way Dis. rec Deed Bl. 1047 pg. 775 Consent to Right of Way for
5512 Aug 18, 1977	"			" "	Lloyd W. Kilstrap	1063	47		Right of Way
5512 Aug 18, 1977	"			" "	Linda C. Hawkins as Ex. of Estate Helen M. Pome	1063	49		Right of Way
6096 Aug 22, 1977	"			" "	Banker Trust of S.C.	1063	155		Right of Way
7211 Aug 24, 1977	"			" "	Rudolph M. ^{et al} Kinney	1063	348		Right of Way
11617 Sept. 1, 1977	"			" "	Francis H. M. ^{et al} Kee ^{et al} New	1063	963		Right of Way
11617 Oct 12, 1977	"			" "	Winfield J. Dilchrest of Prophecy, by Pastor	1066	665		Right of Way
11617 Oct 12, 1977	"			" "	Riverside Church of God	1066	667		Right of Way
11617 Oct 12, 1977	"			" "	J. M. Sinardeau	1066	669		Right of Way
13907 Oct 12, 1977	"			" "	W. E. Armstrong, Jr.	1066	671		Right of Way
Nov 3, 1977	"			" "	Melissa Cox Lawton	1067	885		Right of Way

INDIRECT or GRANTEE Index to Deeds — Greenville County, S. C.

39

(I)

REG. U. S. PAT. OFFICE *Chas. McCott* County Indexes Since 1888 An Identifying Trade Mark

 Open at Proper Tab according to First Letter or Letters of Name and refer to Buff Sub-Index sheet for page reference.

COTT FAMILY NAME INDEX No. 75 © 1949
MADE BY THE COTT INDEX COMPANY, COLUMBUS, OHIO
SOLD BY WALKER, EVANS & COGSWELL CO., CHARLESTON, S.C.

FILE NUMBER DATE OF RECORD	GRANTEES FAMILY NAMES	GIVEN NAMES ABCDEFGHIJ	GIVEN NAMES JKLMNOPQ	GIVEN NAMES RSTUVWXYZ	GRANTORS	BOOK	PAGE	No. of Acres	BRIEF DESCRIPTION, LOCATION, ETC. (Not Warranted)
14202 Nov. 7, 1977	Bura			<i>Dist. Comm.</i> Public Service	Lloyd W. Kilstrap	1068	107		Right of way
14377 Nov. 8, 1977	"			" "	Walter Thomas Jordan	1068	112		Right of way
15879 Nov. 22, 1977	"			" "	<i>et al</i> James B. Anthony, Church, W. J. D.	1068	895		Right of way
17142 Dec. 5, 1977	"			" "	Calvary Presbyterian	1069	669		Right of way
20581 Jan 10, 1978	"			" "	Michael E. Holt, <i>et al</i>	1071	692		Right of way
22227 Jan. 27, 1978	"			" "	Carolyn Yonny	1072	755		Right of way
23224 Feb. 7, 1978	"			" "	Thomas D. Enter, <i>et al</i>	1073	331		Right of way
26104 Mar. 7, 1978	"			" "	Sherrill V. Huff, <i>et al</i>	1074	929		Right-of-Way
29563 Apr. 6, 1978	"			<i>Dist. Comm.</i> Public Service	Ruth Day Masters	1076	677		Right of way
32368 May 1, 1978	"			<i>Dist. Comm.</i> Public Service	Mattie B. Ouzts	1078	263		Right of way
32377 May 1, 1978	"			<i>Dist. Comm.</i> Public Service	Mattie B. Ouzts	1078	243		Lot Club Circle
36707 June 7, 1978	"			<i>Dist. Comm.</i> Public Service	H. Dressa Quinn	1080	707		Right-of-Way
36707 June 7, 1978	"			<i>Dist. Comm.</i> Public Service	H. Dressa Quinn	1080	709		Right-of-Way
37817 June 16, 1978	"			" "	Robert H. Galloway	1081	450		Right of way
3865 Aug. 4, 1978	"			" "	James S. Mc Neely	1084	726		Right of way
3865 Aug. 4, 1978	"			" "	<i>Klinger</i> Cynthia Elizabeth Martin	1084	728		Right of way

INDIRECT or GRANTEE Index to Real Estate Deeds -- Greenville County, S. C.

Open at Proper Tab according to First Letter or Letters of Name and refer to Buff Sub-Index sheet for page reference.

(I)

SEYS PRINTING CO., GREENVILLE, S. C.

FILE NUMBER	GRANTEES FAMILY NAMES	GIVEN NAMES ABCDEFGH	GIVEN NAMES IJKLMNO	GIVEN NAMES PQRSTUWXYZ	GRANTORS	BOOK	PAGE	NO. OF ACRES	BRIEF DESCRIPTION, LOCATION, ETC. (NOT WARRANTED)
3865	Berea	-		Dist. Commission	Public Service Mozie R. Malone	1084	730		Right of Way
Aug. 4, 1978 5342	"	-		Dist. Commission	Public Service Sara John Martin	1085	627		Right of Way
Aug. 18, 1978 8757	"			Dist. Commission	Public Service Joseph P. Taylor, et al	1087	980		Right of Way
Sept. 18, 1978 12414	"			Dist. Commission	Public Service B. E. Huff	1090	294		Right-of-Way
Oct. 19, 1978 14528	"			Dist. Commission	Public Service Hugh F. Gisson, et al	1091	602		Right-of-Way
Nov. 9, 1978 15636	"			Dist. Commission	Public Service Margaret Langford Gibson	1092	341		Right-of-Way
Nov. 20, 1978 15636	"			Dist. Commission	Public Service Margaret S. Gibson	1092	343		Right-of-Way
Nov. 20, 1978 12828	"			Dist. Commission	Public Service Clarence S. Jones, et al	1113	727		Right of Way (B-13.1-1-69)
Oct. 16, 1979 16399	"			Dist. Commission	Public Service The Sharon Corporation	1138	161		Right of way (B 13.1-1-8)
Dec. 1, 1980 19078	"			Dist. Commission	Public Service B. E. Huff, et al	1139	934		Seven lines, pipes, manholes etc. Lots 52-63 Riverwoods, Sec. 4
Dec. 31, 1980 " "	"			" "	" " "	1139	934		Grantor reserves sewer line rights
31725	"			Dist. Commission	Public Service Lillie Mae S. Newton, et al	1148	6		Right of way
May 13, 1981 18152	"			Public Service	Lloyd S. Boyer, et al	1162	377		Resignation of members of Billing Agreement
Feb. 12, 1982 19079	"			Service District	Public J. H. Thornton	1181	995		Maintenance and access
Feb. 2, 1983 31089	"			Service Dist. Comm.	Public Collins Music Co. Inc.	1188	725		Right of way
May 23, 1983 31089	"			Service Dist. Comm.	Public Mona Freeman Chapman, Jr.	1188	727		Right of way
May 23, 1983	"			Public					

INDIRECT or GRANTEE Index to Real Estate Deeds -- Greenville County, S. C.

(J)

Open at Proper Tab according to First Letter or Letters of Name and refer to Buff Sub-Index sheet for page reference.

KEYS PRINTING CO., GREENVILLE, S. C.

FILE NUMBER DATE OF RECORD	GRANTEES FAMILY NAMES	GIVEN NAMES ABCDEFGHIJ	GIVEN NAMES JKLMNO	GIVEN NAMES PQRSTUVWXYZ	GRANTORS	BOOK	PAGE	No. OF ACRES	BRIEF DESCRIPTION, LOCATION, ETC. (NOT WARRANTED)
15256 Nov 19, 1984	Berea			John C. et al	Ray C. Young Jr.	226	796		Lot 4 Ponder Rd, Huntington
"	"			Jean W. et al	"	226	796		
34883 Apr. 24, 1986	Berea			District Public Service	Irene Cato McDaniel	1264	825	6.75	Paris Mt. Jr. Acc. Hunt Bridge Rd.
15309 Oct 12, 1986	Berea			District Public Service	Montague Place Investors	1317	419		Right of way
50370 May 19, 1987	"	Inc. Agency			Worse Rentals Inc.	1295	374		Lot 3 Luray Drive
5577 July 30, 1987	"			District Commission Public Service	Montague Place Investors	1301	309		1278 sq 429 Right of way for driveway see deed Bk
5402 July 30, 1987	Berea	David S.			Patricia Patricia Berea	1301	164		Lot 109 + pt lot 108
15325 Aug 11, 1987	"	David S.			Delma Marie C. Canclini	1302	260		Lot 109 + pt lot 108 Drayler St.
1526 Aug 11, 1987	"	David S.			Delma Elizabeth C. Canclini	1302	262		Lot 109 + pt lot 108 Drayler St.
105829 Aug 31, 1987	Berea			Jurisdiction Public	Minnie Stroup et al	1303	963		Right of way
21669 Nov 9, 1987	"			"	Coy A. Lewis et al	1309	982		Right of way
27111 Feb 29, 1988	"	Delore Road Middle			Greenville County Council	1318	153		to Berea Middle School Ad. Name change from unnamed Road
41247 Mar 25, 1988	"			Jurisdiction Public	Frank L. Wray	1320	334		Parcel Haynesworth Rd.
28008 Dec 12, 1988	"			"	John H. McDaniel	1346	944		Right of way
34091 Aug 2, 1989	"	Inc. Agency			Phyllis E. Drybowski	1369	211		Lot 6 Pebble Creek Phase IV Sec II
57421 Dec 21, 1989	"			District Commission Public Service	2 + 21 Develper	1383	271		Right of way