

INDIRECT or GRANTEE Index to Deeds — Greenville County, S. C.

REG. U. S. PAT. OFFICE *Chas. McClellan* County Indexes Since 1888 An Identifying Trade Mark

Open at Proper Tab according to First Letter or Letters of Name and refer to Buff Sub-Index sheet for page reference.

COTT FAMILY NAME INDEX No. 75 © 1949
MADE BY THE COTT INDEX COMPANY, COLUMBUS, OHIO
SOLD BY WALKER, EVANS & COGSWELL CO., CHARLESTON, S. C.

(4)

FILE NUMBER DATE OF RECORD	GRANTEES FAMILY NAMES	GIVEN NAMES ABCDEFGHIJ	GIVEN NAMES KLMNO	GIVEN NAMES PQRSTUVWXYZ	GRANTORS	BOOK	PAGE	No. of Acres	BRIEF DESCRIPTION, LOCATION, ETC. (Not Warranted)
15818 Jan 2, 1975	Cothran				M. Graham Proffitt, III ^{etal.}	1012	539		Sugar Creek, Sec I Lot 265 Sandy Creek Court, "Winfield Park"
16223 Jan 8, 1974	"				Insurance to M. Proffitt ^{etal.}	1012	744		Lot 123 Sandy Creek Ct. Sec. I "Sugar Creek"
16400 Jan 10, 1975	"				M. Graham Proffitt, III ^{etal.}	1013	15		Lot 264 Sandy Creek Ct., "Sugar Creek" Sec 1
16917 Jan 16, 1975	"				" " " "	1013	253		Lot 264 Sandy Creek Ct., "Sugar Creek" Sec 1
16917 Jan 16, 1975	"				" " " "	1013	255		Lot 264 Sandy Creek Ct., "Sugar Creek" Sec 1
16843 Jan 16, 1975	"				Greenville County ^{etal.}	1013	231		Greenville County "Sugar Creek" Sec 1
17001 Jan 16, 1975	"				M. Graham Proffitt, III ^{etal.}	1014	15		Lot 264 Sandy Creek Ct., "Sugar Creek" Sec 1
17001 Jan 16, 1975	"				" " " "	1014	15		Lot 264 Sandy Creek Ct., "Sugar Creek" Sec 1
18041 Jan 31, 1975	"				J. J. Cothran ^{etal.}	1014	26		Lot 264 Sandy Creek Ct., "Sugar Creek" Sec 1
"	"				" " " "	1014	26		Lot 264 Sandy Creek Ct., "Sugar Creek" Sec 1
18468 Feb 6, 1975	"				M. Graham Proffitt, III ^{etal.}	1014	269		Lot 264 Sandy Creek Ct., "Sugar Creek" Sec 1
18468 Feb 6, 1975	"				" " " "	1014	271		Lot 264 Sandy Creek Ct., "Sugar Creek" Sec 1
18468 Feb 6, 1975	"				" " " "	1014	273		Lot 264 Sandy Creek Ct., "Sugar Creek" Sec 1
19618 Feb 21, 1975	"				" " " "	1014	267		Lot 264 Sandy Creek Ct., "Sugar Creek" Sec 1
20580 Mar 6, 1975	"				W. Dale Womack	1015	344		Part Lot 172 Con Chantilly Dr. + Stonybrook Dr. Sector III
"	"				" " " "	1015	344		"Botany Woods"

INDIRECT or GRANTEE Index to Deeds — Greenville County, S. C.

(A) REG. U. S. PAT OFFICE *Chas McClellan* County Indexes Since 1888 An Identifying Trade Mark

Open at Proper Tab according to First Letter or Letters of Name and refer to Buff Sub-Index sheet for page reference.

COTT FAMILY NAME INDEX No. 75 © 1949
MADE BY THE COTT INDEX COMPANY, COLUMBUS, OHIO
SOLD BY WALKER, EVANS & COGSWELL CO., CHARLESTON, S.C.

FILE NUMBER DATE OF RECORD	GRANTEES FAMILY NAMES	GIVEN NAMES ABCDEFGHIJ	GIVEN NAMES JKLMNO	GIVEN NAMES PQRSTUWXYZ	GRANTORS	BOOK	PAGE	No. of Acres	BRIEF DESCRIPTION, LOCATION, ETC. (Not Warranted)
26039 May 9, 1915	Cottram +	Narby	Builders, Inc.		M. Graham Proffitt, ^{III, et al.}	1018	11		Sec. I "Sugar Creek" Lot 282 Silver Creek Ct.
26039 May 4, 1915	"	"	"	"	" " "	1018	13		Silver Creek Rd. Sec. I "Sugar Creek" Lot 243 Cor. Middle Brook Rd.
26352 May 13, 1915	"	"	"	"	" " "	1018	169		Sec. I "Sugar Creek" Lot 271 Silver Creek Ct.
27525 May 26, 1915	"	"	"	"	" " "	1018	179		Sec. I "Sugar Creek" Lot 245 Silver Creek Rd.
28347 June 2, 1915	"			John Company, Inc.	Sugar Creek Sec. I	Del. Book	204		for Public use. Dedication of Sugar Creek road
30657 June 26, 1915	"	+ Narby	Builders, Inc.		M. Graham Proffitt ^{III, et al.}	1020	363		Sec. I "Sugar Creek" Lot 279 Silver Creek Ct.
40 July 1, 1915	"	"	"	"	M. Graham Proffitt, ^{et al.}	1020	512		Sec. I "Sugar Creek" Lot 347 Sugar Creek Rd.
1389 July 16, 1915	"			Stephen Richard	Sammy C. Cottrams	1021	311	0.61	Dunklin Tp. New near Lickville Rd.
1982 July 23, 1915	"	+ Narby	Builders, Inc.		M. Graham Proffitt ^{et al.}	1021	692		} Lot 254 Cor. Silver Creek Rd. + Middle Brook Rd. Sec. I Sugar Creek
"	"	"	"	"	" " "	1021	692		
2142 July 24, 1915	"	"	"	"	M. Graham Proffitt, ^{et al.}	1021	760		Sec. I "Sugar Creek" Lot 285 Silver Creek Rd.
2184 July 2, 1915	"	"	"	"	M. Graham Proffitt, ^{et al.}	1021	825		Sec. I "Sugar Creek" Lot 227 Sugar Creek Rd.
2777 July 21, 1915	"	"	"	"	M. Graham Proffitt ^{et al.}	1021	77		Silver Creek Rd. Sec. I "Sugar Creek" Lot 284 Cor. Silver Creek Ct. +
3983 Aug 12, 1915	"	"	"	"	M. Graham Proffitt, ^{et al.}	1022	598		"Sugar Creek" Sec. I Lot 147 Sugar Lake Ct.
4369 Aug 18, 1915	"	"	"	"	M. Graham Proffitt, ^{et al.}	1022	798		Sec. I "Sugar Creek" Lot 45 Sugar Creek Rd.

INDIRECT or GRANTEE Index to Deeds — Greenville County, S. C.

I

REG. U. S. PAT. OFFICE *Chas. McCorkle* County Indexes Since 1888 An Identifying Trade Mark

Open at Proper Tab according to First Letter or Letters of Name and refer to Buff Sub-Index sheet for page reference.

COTT FAMILY NAME INDEX No. 75 © 1949
MADE BY THE COTT INDEX COMPANY, COLUMBUS, OHIO
SOLD BY WALKER, EVANS & COGSWELL CO., CHARLESTON, S.C.

(B)

FILE NUMBER DATE OF RECORD	GRANTEES FAMILY NAMES	GIVEN NAMES ABCDEFGHIJ	GIVEN NAMES KLMNNO	GIVEN NAMES PQRSTUWXYZ	GRANTORS	BOOK	PAGE	No. of Acres	BRIEF DESCRIPTION, LOCATION, ETC. (Not Warranted)
4802 Aug. 22, 1975	Cothran	Darby Bldns, Inc.			M. Graham Proffitt, III ^{etal}	1023	10		"Sugar Creek" Sec. I Lot 49 Sugar Creek Rd.
6839 Sept. 12, 1975	"	Darby Bldns, Inc.			Joe T. Brambleburg ^{etal}	1024	133		"Del Norte Blots" Sec. II Lot 313 Del Norte Rd.
7106 Sept. 22, 1975	"	Brenda K. Joe E.			Nashell A. Cothran ^{etal}	1024	559	9.535	Acres Durham Tp. Co. Rd. Sec. I "Sugar Creek"
8063 Sept. 25, 1975	"	Darby Bldns, Inc.			M. Graham Proffitt, III ^{etal}	1024	771		Lot 342 Co. Sugar Creek Rd. + Clyde H. Anderson St. Highways 151/171
9012 Oct. 3, 1975	"	Steven Charles		Ruth Patricia	Charles G. Brown, Jr. ^{etal}	1025	289		Lot 99 + pt. Lot 80 - Lape Court, "Sugar Creek" Sec. I
9622 Oct. 9, 1975	"	Darby Bldns, Inc.			M. Graham Proffitt, III ^{etal}	1025	593		Lot 151 Co. Stone Ridge Rd. + Sugar Brook Rd. Dist. Sugar Creek.
9622 Oct. 9, 1975	"	Darby Bldns, Inc.			M. Graham Proffitt, III ^{etal}	1025	595		Lot 152 Co. Stone Ridge Rd. + misc. Ridge Rd. Dist. Sugar Creek.
9622 Oct. 9, 1975	"	Darby Bldns, Inc.			M. Graham Proffitt, III ^{etal}	1025	597		Lot 237 Middlebrook Rd. + Stone Rd. "Marionfield Park"
10285 Oct. 16, 1975	"	Darby Bldns, Inc.			James Rembert Swings, Jr. ^{etal}	1025	915		Lot 1 Co. Marionfield Cr. + Hudson
11526 Oct. 30, 1975	"	Darby Bldns, Inc.			M. Graham Proffitt, III ^{etal}	1026	543		Sec. I "Sugar Creek" Lot 125 Sugar Creek Lane, Highways 151/171
12734 Nov. 13, 1975	"	Darby Bldns, Inc.			Charles D. Swings, Jr. ^{etal}	1027	201		Lot 100 "Sugar Creek" Dist. Sugar Creek
12747 Nov. 13, 1975	"	Darby Bldns, Inc.			M. Graham Proffitt, III ^{etal}	1027	202		Lot 245 Stone Ridge Rd. Sec. I
12101 Nov. 14, 1975	"	Darby Bldns, Inc.			Will T. Brown, III ^{etal}	1027	203		Lot 200 + pt. Lot 199 - Dist. Sugar Creek
13395 Nov. 19, 1975	"	Darby Bldns, Inc.			M. Graham Proffitt, III ^{etal}	1028	491		Lot 47 Sugar Creek Rd. Sec. I
14429 Dec. 3, 1975	"	Enoch David Marie	Buy 9th & 10th	Riley ^{etal}	Joseph O. Cothran	1028	38	}	Dist. 95.32 Acres former J. A. Holliday Farms Durham Sp.
"	"	Christel	John		"	1028	38		
"	"		Albert		"	1028	38		
"	"		Mark		"	1028	38		

INDIRECT or GRANTEE Index to Deeds — Greenville County, S. C.

1
(C)

REG. U. S. PAT OFFICE *Chas. McCort* County Indexes Since 1888 An Identifying Trade Mark

Open at Proper Tab according to First Letter or Letters of Name and refer to Buff Sub-Index sheet for page reference.

COTT FAMILY NAME INDEX No. 75 © 1949
MADE BY THE COTT INDEX COMPANY, COLUMBUS, OHIO
SOLD BY WALKER, EVANS & COGSWELL CO., CHARLESTON, S.C.

FILE NUMBER DATE OF RECORD	GRANTEES FAMILY NAMES	GIVEN NAMES ABCDEFGHIJ	GIVEN NAMES JKLMNO	GIVEN NAMES PQRSTUVWXYZ	GRANTORS	BOOK	PAGE	No. of Acres	BRIEF DESCRIPTION, LOCATION, ETC. (Not Warranted)
25501 May 21, 1976	Cochran				M. Abraham Proffitt, III	1036	743		" "
25501 May 21, 1976	"				M. Abraham Proffitt, III	1036	744		" "
25501 May 21, 1976	"				M. Abraham Proffitt, III	1036	745		" "
30250 May 24, 1976	"	Elsie			Preston Holder	1036	744		Gen. "North Dec." lot 37 North Dec. Dr. Neal
30970 May 28, 1976	"		Lee et al.		Geneva Plumley	1037	92	1	Dec. S.C. Hwy 11 + 310 State Rd. S.C. Hwy. 200) Quarry Mt. TP.
"	"		Linda et al.		" "	1037	92		
30972 May 28, 1976	"	Connie + Linda H.			F. P. Wood	1037	94	2.3	Dec. S.C. Hwy 11 + 310 State Rd. + Packs Rd. Brown Creek Rd. Sugar Creek Sec I lot 321 Co. Silver Creek Rd. + Sugar Creek Sec I "Sugar Creek" lot 12 + Co. Silver Creek Rd. + Sec I "Sugar Creek" lot 107 White Water Ct. Middle Brook Rd. "Sugar Creek" Sec I lot 241 Row Stone Ridge Rd. Stone Ridge Rd. "Sugar Creek" Sec I lot 179 Row Oak Ridge Ct. + "Sugar Creek" Dec I lot 135 Sugar Creek Row Water Ct. "Sugar Creek" Sec I Pt. lot 232 Pt. lot 233 White "Sugar Creek" Dec I lot 148 Sugar Lake Ct. White Water Ct. "Sugar Creek" Sec I Pt. lot 233 + Pt. lot 232 Stone Ridge Rd.
21340 Jun 2, 1976	"	+ Darby Bledsoe, Inc.			M. Abraham Proffitt, III	1037	312		
21340 Jun 2, 1976	"	+ Darby Bledsoe, Inc.			M. Abraham Proffitt, III	1037	314		
21340 Jun 2, 1976	"	+ Darby Bledsoe, Inc.			M. Abraham Proffitt, III	1037	316		
32250 Jun 11, 1976	"	+ Darby Bledsoe, Inc.			M. Abraham Proffitt, III et al.	1037	811		
32250 Jun 11, 1976	"	+ Darby Bledsoe, Inc.			M. Abraham Proffitt, III et al.	1037	813		
32250 Jun 11, 1976	"	+ Darby Bledsoe, Inc.			M. Abraham Proffitt, III et al.	1037	815		
32250 Jun 11, 1976	"	+ Darby Bledsoe, Inc.			M. Abraham Proffitt, III et al.	1037	817		
32792 Jun 16, 1976	"	+ Darby Bledsoe, Inc.			M. Abraham Proffitt, III et al.	1038	87		
33907 June 28, 1976	"	+ Darby Bledsoe, Inc.			M. Abraham Proffitt, III et al.	1038	723		

INDIRECT or GRANTEE Index to Deeds — Greenville County, S. C.

(C) REG. U. S. PAT. OFFICE *Chas McCott* County Indexes Since 1888 An Identifying Trade Mark

Open at Proper Tab according to First Letter or Letters of Name and refer to Buff Sub-Index sheet for page reference.

COTT FAMILY NAME INDEX No. 75 © 1949
MADE BY THE COTT INDEX COMPANY, COLUMBUS, OHIO
SOLD BY WALKER, EVANS & COGSWELL CO., CHARLESTON, S.C.

FILE NUMBER DATE OF RECORD	GRANTEES FAMILY NAMES	GIVEN NAMES ABCDEFGHIJ	GIVEN NAMES JKLMNO	GIVEN NAMES PQRSTUVWXYZ	GRANTORS	BOOK	PAGE	No. of Acres	BRIEF DESCRIPTION, LOCATION, ETC. (Not Warranted)	
34577 June 29, 1976	Cotnam	Benny	et al		Asahel A. Cotnam	1038	300	13.209	Ac. Epps Rd. Dunklin Tp.	
"	"	Billy A.	et al		"	1038	300			
3039 Aug. 11, 1976	"	+ Darby Bldg. Inc.		William	M. Graham Proffitt	1040	514		" Sugar Creek" Sec. I pt. 144 + 145 + 146 + 147 + 148 + 149 + 150 + 151 + 152 + 153 + 154 + 155 + 156 + 157 + 158 + 159 + 160 + 161 + 162 + 163 + 164 + 165 + 166 + 167 + 168 + 169 + 170 + 171 + 172 + 173 + 174 + 175 + 176 + 177 + 178 + 179 + 180 + 181 + 182 + 183 + 184 + 185 + 186 + 187 + 188 + 189 + 190 + 191 + 192 + 193 + 194 + 195 + 196 + 197 + 198 + 199 + 200 + 201 + 202 + 203 + 204 + 205 + 206 + 207 + 208 + 209 + 210 + 211 + 212 + 213 + 214 + 215 + 216 + 217 + 218 + 219 + 220 + 221 + 222 + 223 + 224 + 225 + 226 + 227 + 228 + 229 + 230 + 231 + 232 + 233 + 234 + 235 + 236 + 237 + 238 + 239 + 240 + 241 + 242 + 243 + 244 + 245 + 246 + 247 + 248 + 249 + 250 + 251 + 252 + 253 + 254 + 255 + 256 + 257 + 258 + 259 + 260 + 261 + 262 + 263 + 264 + 265 + 266 + 267 + 268 + 269 + 270 + 271 + 272 + 273 + 274 + 275 + 276 + 277 + 278 + 279 + 280 + 281 + 282 + 283 + 284 + 285 + 286 + 287 + 288 + 289 + 290 + 291 + 292 + 293 + 294 + 295 + 296 + 297 + 298 + 299 + 300 + 301 + 302 + 303 + 304 + 305 + 306 + 307 + 308 + 309 + 310 + 311 + 312 + 313 + 314 + 315 + 316 + 317 + 318 + 319 + 320 + 321 + 322 + 323 + 324 + 325 + 326 + 327 + 328 + 329 + 330 + 331 + 332 + 333 + 334 + 335 + 336 + 337 + 338 + 339 + 340 + 341 + 342 + 343 + 344 + 345 + 346 + 347 + 348 + 349 + 350 + 351 + 352 + 353 + 354 + 355 + 356 + 357 + 358 + 359 + 360 + 361 + 362 + 363 + 364 + 365 + 366 + 367 + 368 + 369 + 370 + 371 + 372 + 373 + 374 + 375 + 376 + 377 + 378 + 379 + 380 + 381 + 382 + 383 + 384 + 385 + 386 + 387 + 388 + 389 + 390 + 391 + 392 + 393 + 394 + 395 + 396 + 397 + 398 + 399 + 400 + 401 + 402 + 403 + 404 + 405 + 406 + 407 + 408 + 409 + 410 + 411 + 412 + 413 + 414 + 415 + 416 + 417 + 418 + 419 + 420 + 421 + 422 + 423 + 424 + 425 + 426 + 427 + 428 + 429 + 430 + 431 + 432 + 433 + 434 + 435 + 436 + 437 + 438 + 439 + 440 + 441 + 442 + 443 + 444 + 445 + 446 + 447 + 448 + 449 + 450 + 451 + 452 + 453 + 454 + 455 + 456 + 457 + 458 + 459 + 460 + 461 + 462 + 463 + 464 + 465 + 466 + 467 + 468 + 469 + 470 + 471 + 472 + 473 + 474 + 475 + 476 + 477 + 478 + 479 + 480 + 481 + 482 + 483 + 484 + 485 + 486 + 487 + 488 + 489 + 490 + 491 + 492 + 493 + 494 + 495 + 496 + 497 + 498 + 499 + 500 + 501 + 502 + 503 + 504 + 505 + 506 + 507 + 508 + 509 + 510 + 511 + 512 + 513 + 514 + 515 + 516 + 517 + 518 + 519 + 520 + 521 + 522 + 523 + 524 + 525 + 526 + 527 + 528 + 529 + 530 + 531 + 532 + 533 + 534 + 535 + 536 + 537 + 538 + 539 + 540 + 541 + 542 + 543 + 544 + 545 + 546 + 547 + 548 + 549 + 550 + 551 + 552 + 553 + 554 + 555 + 556 + 557 + 558 + 559 + 560 + 561 + 562 + 563 + 564 + 565 + 566 + 567 + 568 + 569 + 570 + 571 + 572 + 573 + 574 + 575 + 576 + 577 + 578 + 579 + 580 + 581 + 582 + 583 + 584 + 585 + 586 + 587 + 588 + 589 + 590 + 591 + 592 + 593 + 594 + 595 + 596 + 597 + 598 + 599 + 600 + 601 + 602 + 603 + 604 + 605 + 606 + 607 + 608 + 609 + 610 + 611 + 612 + 613 + 614 + 615 + 616 + 617 + 618 + 619 + 620 + 621 + 622 + 623 + 624 + 625 + 626 + 627 + 628 + 629 + 630 + 631 + 632 + 633 + 634 + 635 + 636 + 637 + 638 + 639 + 640 + 641 + 642 + 643 + 644 + 645 + 646 + 647 + 648 + 649 + 650 + 651 + 652 + 653 + 654 + 655 + 656 + 657 + 658 + 659 + 660 + 661 + 662 + 663 + 664 + 665 + 666 + 667 + 668 + 669 + 670 + 671 + 672 + 673 + 674 + 675 + 676 + 677 + 678 + 679 + 680 + 681 + 682 + 683 + 684 + 685 + 686 + 687 + 688 + 689 + 690 + 691 + 692 + 693 + 694 + 695 + 696 + 697 + 698 + 699 + 700 + 701 + 702 + 703 + 704 + 705 + 706 + 707 + 708 + 709 + 710 + 711 + 712 + 713 + 714 + 715 + 716 + 717 + 718 + 719 + 720 + 721 + 722 + 723 + 724 + 725 + 726 + 727 + 728 + 729 + 730 + 731 + 732 + 733 + 734 + 735 + 736 + 737 + 738 + 739 + 740 + 741 + 742 + 743 + 744 + 745 + 746 + 747 + 748 + 749 + 750 + 751 + 752 + 753 + 754 + 755 + 756 + 757 + 758 + 759 + 760 + 761 + 762 + 763 + 764 + 765 + 766 + 767 + 768 + 769 + 770 + 771 + 772 + 773 + 774 + 775 + 776 + 777 + 778 + 779 + 780 + 781 + 782 + 783 + 784 + 785 + 786 + 787 + 788 + 789 + 790 + 791 + 792 + 793 + 794 + 795 + 796 + 797 + 798 + 799 + 800 + 801 + 802 + 803 + 804 + 805 + 806 + 807 + 808 + 809 + 810 + 811 + 812 + 813 + 814 + 815 + 816 + 817 + 818 + 819 + 820 + 821 + 822 + 823 + 824 + 825 + 826 + 827 + 828 + 829 + 830 + 831 + 832 + 833 + 834 + 835 + 836 + 837 + 838 + 839 + 840 + 841 + 842 + 843 + 844 + 845 + 846 + 847 + 848 + 849 + 850 + 851 + 852 + 853 + 854 + 855 + 856 + 857 + 858 + 859 + 860 + 861 + 862 + 863 + 864 + 865 + 866 + 867 + 868 + 869 + 870 + 871 + 872 + 873 + 874 + 875 + 876 + 877 + 878 + 879 + 880 + 881 + 882 + 883 + 884 + 885 + 886 + 887 + 888 + 889 + 890 + 891 + 892 + 893 + 894 + 895 + 896 + 897 + 898 + 899 + 900 + 901 + 902 + 903 + 904 + 905 + 906 + 907 + 908 + 909 + 910 + 911 + 912 + 913 + 914 + 915 + 916 + 917 + 918 + 919 + 920 + 921 + 922 + 923 + 924 + 925 + 926 + 927 + 928 + 929 + 930 + 931 + 932 + 933 + 934 + 935 + 936 + 937 + 938 + 939 + 940 + 941 + 942 + 943 + 944 + 945 + 946 + 947 + 948 + 949 + 950 + 951 + 952 + 953 + 954 + 955 + 956 + 957 + 958 + 959 + 960 + 961 + 962 + 963 + 964 + 965 + 966 + 967 + 968 + 969 + 970 + 971 + 972 + 973 + 974 + 975 + 976 + 977 + 978 + 979 + 980 + 981 + 982 + 983 + 984 + 985 + 986 + 987 + 988 + 989 + 990 + 991 + 992 + 993 + 994 + 995 + 996 + 997 + 998 + 999 + 1000	
4250 Aug. 12, 1976	"	+ Darby Bldg. Inc.		William	Elaine	1041	175	0.307	Ac. near Holliday Br. Rd.	
4349 Aug. 12, 1976	"	+ Darby Bldg. Inc.			M. Graham Proffitt	1041	184		" Sugar Creek" Sec. I lot 102 Meadow Creek Ct. "Sugar Creek" Sec. I	
4362 Aug. 13, 1976	"	+ Darby Bldg. Inc.			M. Graham Proffitt, III	1041	194		lot 124 Sugar Creek Ct. "Sugar Creek" Sec. I	
4495 Aug. 21, 1976	"				Sarah C. Miller	1041	544		" Home Sweet" lot 7-7.90 Ac. Dunklin Tp.	
5120 Aug. 23, 1976	"			Raymond	Willie Cotnam Jr.	1041	596	3.74	Ac. Dunklin Tp.	
6421 Sept. 3, 1976	"	+ Darby Bldg. Inc.			M. Graham Proffitt, III	1042	410		" Sugar Creek" Sec. I lot 207 Stone Ridge Ct.	
7546 Sept. 11, 1976	"				Margie B. Moore	1042			lot 144 + 145 + 146 + 147 + 148 + 149 + 150 + 151 + 152 + 153 + 154 + 155 + 156 + 157 + 158 + 159 + 160 + 161 + 162 + 163 + 164 + 165 + 166 + 167 + 168 + 169 + 170 + 171 + 172 + 173 + 174 + 175 + 176 + 177 + 178 + 179 + 180 + 181 + 182 + 183 + 184 + 185 + 186 + 187 + 188 + 189 + 190 + 191 + 192 + 193 + 194 + 195 + 196 + 197 + 198 + 199 + 200 + 201 + 202 + 203 + 204 + 205 + 206 + 207 + 208 + 209 + 210 + 211 + 212 + 213 + 214 + 215 + 216 + 217 + 218 + 219 + 220 + 221 + 222 + 223 + 224 + 225 + 226 + 227 + 228 + 229 + 230 + 231 + 232 + 233 + 234 + 235 + 236 + 237 + 238 + 239 + 240 + 241 + 242 + 243 + 244 + 245 + 246 + 247 + 248 + 249 + 250 + 251 + 252 + 253 + 254 + 255 + 256 + 257 + 258 + 259 + 260 + 261 + 262 + 263 + 264 + 265 + 266 + 267 + 268 + 269 + 270 + 271 + 272 + 273 + 274 + 275 + 276 + 277 + 278 + 279 + 280 + 281 + 282 + 283 + 284 + 285 + 286 + 287 + 288 + 289 + 290 + 291 + 292 + 293 + 294 + 295 + 296 + 297 + 298 + 299 + 300 + 301 + 302 + 303 + 304 + 305 + 306 + 307 + 308 + 309 + 310 + 311 + 312 + 313 + 314 + 315 + 316 + 317 + 318 + 319 + 320 + 321 + 322 + 323 + 324 + 325 + 326 + 327 + 328 + 329 + 330 + 331 + 332 + 333 + 334 + 335 + 336 + 337 + 338 + 339 + 340 + 341 + 342 + 343 + 344 + 345 + 346 + 347 + 348 + 349 + 350 + 351 + 352 + 353 + 354 + 355 + 356 + 357 + 358 + 359 + 360 + 361 + 362 + 363 + 364 + 365 + 366 + 367 + 368 + 369 + 370 + 371 + 372 + 373 + 374 + 375 + 376 + 377 + 378 + 379 + 380 + 381 + 382 + 383 + 384 + 385 + 386 + 387 + 388 + 389 + 390 + 391 + 392 + 393 + 394 + 395 + 396 + 397 + 398 + 399 + 400 + 401 + 402 + 403 + 404 + 405 + 406 + 407 + 408 + 409 + 410 + 411 + 412 + 413 + 414 + 415 + 416 + 417 + 418 + 419 + 420 + 421 + 422 + 423 + 424 + 425 + 426 + 427 + 428 + 429 + 430 + 431 + 432 + 433 + 434 + 435 + 436 + 437 + 438 + 439 + 440 + 441 + 442 + 443 + 444 + 445 + 446 + 447 + 448 + 449 + 450 + 451 + 452 + 453 + 454 + 455 + 456 + 457 + 458 + 459 + 460 + 461 + 462 + 463 + 464 + 465 + 466 + 467 + 468 + 469 + 470 + 471 + 472 + 473 + 474 + 475 + 476 + 477 + 478 + 479 + 480 + 481 + 482 + 483 + 484 + 485 + 486 + 487 + 488 + 489 + 490 + 491 + 492 + 493 + 494 + 495 + 496 + 497 + 498 + 499 + 500 + 501 + 502 + 503 + 504 + 505 + 506 + 507 + 508 + 509 + 510 + 511 + 512 + 513 + 514 + 515 + 516 + 517 + 518 + 519 + 520 + 521 + 522 + 523 + 524 + 525 + 526 + 527 + 528 + 529 + 530 + 531 + 532 + 533 + 534 + 535 + 536 + 537 + 538 + 539 + 540 + 541 + 542 + 543 + 544 + 545 + 546 + 547 + 548 + 549 + 550 + 551 + 552 + 553 + 554 + 555 + 556 + 557 + 558 + 559 + 560 + 561 + 562 + 563 + 564 + 565 + 566 + 567 + 568 + 569 + 570 + 571 + 572 + 573 + 574 + 575 + 576 + 577 + 578 + 579 + 580 + 581 + 582 + 583 + 584 + 585 + 586 + 587 + 588 + 589 + 590 + 591 + 592 + 593 + 594 + 595 + 596 + 597 + 598 + 599 + 600 + 601 + 602 + 603 + 604 + 605 + 606 + 607 + 608 + 609 + 610 + 611 + 612 + 613 + 614 + 615 + 616 + 617 + 618 + 619 + 620 + 621 + 622 + 623 + 624 + 625 + 626 + 627 + 628 + 629 + 630 + 631 + 632 + 633 + 634 + 635 + 636 + 637 + 638 + 639 + 640 + 641 + 642 + 643 + 644 + 645 + 646 + 647 + 648 + 649 + 650 + 651 + 652 + 653 + 654 + 655 + 656 + 657 + 658 + 659 + 660 + 661 + 662 + 663 + 664 + 665 + 666 + 667 + 668 + 669 + 670 + 671 + 672 + 673 + 674 + 675 + 676 + 677 + 678 + 679 + 680 + 681 + 682 + 683 + 684 + 685 + 686 + 687 + 688 + 689 + 690 + 691 + 692 + 693 + 694 + 695 + 696 + 697 + 698 + 699 + 700 + 701 + 702 + 703 + 704 + 705 + 706 + 707 + 708 + 709 + 710 + 711 + 712 + 713 + 714 + 715 + 716 + 717 + 718 + 719 + 720 + 721 + 722 + 723 + 724 + 725 + 726 + 727 + 728 + 729 + 730 + 731 + 732 + 733 + 734 + 735 + 736 + 737 + 738 + 739 + 740 + 741 + 742 + 743 + 744 + 745 + 746 + 747 + 748 + 749 + 750 + 751 + 752 + 753 + 754 + 755 + 756 + 757 + 758 + 759 + 760 + 761 + 762 + 763 + 764 + 765 + 766 + 767 + 768 + 769 + 770 + 771 + 772 + 773 + 774 + 775 + 776 + 777 + 778 + 779 + 780 + 781 + 782 + 783 + 784 + 785 + 786 + 787 + 788 + 789 + 790 + 791 + 792 + 793 + 794 + 795 + 796 + 797 + 798 + 799 + 800 + 801 + 802 + 803 + 804 + 805 + 806 + 807 + 808 + 809 + 810 + 811 + 812 + 813 + 814 + 815 + 816 + 817 + 818 + 819 + 820 + 821 + 822 + 823 + 824 + 825 + 826 + 827 + 828 + 829 + 830 + 831 + 832 + 833 + 834 + 835 + 836 + 837 + 838 + 839 + 840 + 841 + 842 + 843 + 844 + 845 + 846 + 847 + 848 + 849 + 850 + 851 + 852 + 853 + 854 + 855 + 856 + 857 + 858 + 859 + 860 + 861 + 862 + 863 + 864 + 865 + 866 + 867 + 868 + 869 + 870 + 871 + 872 + 873 + 874 + 875 + 876 + 877 + 878 + 879 + 880 + 881 + 882 + 883 + 884 + 885 + 886 + 887 + 888 + 889 + 890 + 891 + 892 + 893 + 894 + 895 + 896 + 897 + 898 + 899 + 900 + 901 + 902 + 903 + 904 + 905 + 906 + 907 + 908 + 909 + 910 + 911 + 912 + 913 + 914 + 915 + 916 + 917 + 918 + 919 + 920 + 921 + 922 + 923 + 924 + 925 + 926 + 927 + 928 + 929 + 930 + 931 + 932 + 933 + 934 + 935 + 936 + 937 + 938 + 939 + 940 + 941 + 942 + 943 + 944 + 945 + 946 + 947 + 948 + 949 + 950 + 951 + 952 + 953 + 954 + 955 + 956 + 957 + 958 + 959 + 960 + 961 + 962 + 963 + 964 + 965 + 966 + 967 + 968 + 969 + 970 + 971 + 972 + 973 + 974 + 975 + 976 + 977 + 978 + 979 + 980 + 981 + 982 + 983 + 984 + 985 + 986 + 987 + 988 + 989 + 990 + 991 + 992 + 993 + 994 + 995 + 996 + 997 + 998 + 999 + 1000	
7476 Sept. 22, 1976	"	+ Darby Bldg. Inc.			M. Graham Proffitt, II	1043	387		" Sugar Creek" Sec. I lot 149 Sugar Lake Ct.	
8164 Sept. 24, 1976	"	John Co. Inc.			Lucile M. Kluge	1043	403	12.58	Ac.	
9031 Oct. 1, 1976	"	+ Darby Bldg. Inc.			Thomas W. Hughes	1043	904		Dr. "Edward Board" Sec. II lot 53 + pt. lot 54 Elmwood	
9034 Oct. 1, 1976	"	+ Darby Bldg. Inc.			M. Graham Proffitt, III	1043	905		" Sugar Creek" Sec. I lot 248 Oak Ridge Ct.	
10004 Oct. 12, 1976	"	+ Darby Bldg. Inc.			Eddie L. Darby Jr.	1044	441		Sec. I "Sugar Creek" lot 233 Stone Ridge Rd.	
11165 Oct. 22, 1976	"	+ Darby Bldg. Inc.			M. Graham Proffitt, III	1044	982		" Sugar Creek" Sec. I lot 156 Middle Brook Pl.	

INDIRECT or GRANTEE Index to Deeds — Greenville County, S. C.

REG. U. S. PAT. OFFICE *Chas. McCorkle* County Indexes Since 1888 An Identifying Trade Mark

Open at Proper Tab according to First Letter or Letters of Name and refer to Buff Sub-Index sheet for page reference.

COTT FAMILY NAME INDEX No. 75 © 1949
MADE BY THE COTT INDEX COMPANY, COLUMBUS, OHIO
SOLD BY WALKER, EVANS & COGSWELL CO., CHARLESTON, S.C.

I
(D)

FILE NUMBER DATE OF RECORD	GRANTEES FAMILY NAMES	GIVEN NAMES ABCDEFGHIJ	GIVEN NAMES JKLMNOPQ	GIVEN NAMES RSTUVWXYZ	GRANTORS	BOOK	PAGE	No. of Acres	BRIEF DESCRIPTION, LOCATION, ETC. (Not Warranted)
11165 Oct. 22, 1976	Cothran & Darby Bldrs. Inc.				M. Graham Proffitt, et al	1044	984		"Sugar Creek" Sec. I Lot 168 White Water Court,
11165 Oct. 22, 1976	" & Darby Bldrs. Inc.				M. Graham Proffitt, et al	1044	986		"Sugar Creek" Sec. I Lot 154 Middle Brook Rd.
11165 Oct. 22, 1976	" & Darby Bldrs. Inc.				M. Graham Proffitt, et al	1044	988		"Sugar Creek" Sec. I Lot 155 Middle Brook Rd.
11389 Oct. 27, 1976	"		Oris Zug		Lee Cothran, Jr.	1045	211		Rd. Austins Tp. Lot 3 = 5.01 Acs. Bethany
12084 Nov. 1, 1976	" & Darby Bldrs. Inc.				M. Graham Proffitt, et al	1045	470		Ridge Ct. "Sugar Creek" Sec. I Lot 206 cor. Stone Ridge Rd. & Stone
13061 Nov. 12, 1976	" & Darby Bldrs. Inc.				M. Graham Proffitt, et al	1046	17		White Water Court "Sugar Creek" Sec. I Lot 165 Cor. Stone Ridge Rd. &
15049 Dec. 3, 1976	" & Darby Bldrs. Inc.				Edward E. Cone	1047	192		Hampton Gardens" Sec. III Lot 3 Leywood Dr. Wade
15183 Dec. 6, 1976	"	Donna C.		Raymond	Agnes K. Cothran	1047	293		Lot 3.74 Acs. Dunklin
15604 Dec. 9, 1976	" & Darby Bldrs. Inc.				M. Graham Proffitt, et al	1047	620		5 tracts "Coach Hills"
17225 Dec. 29, 1976	" & Darby Bldrs. Inc.				Opier G. Levine	1048	594		Lot 178 Old Orchard Lane Creek Rd. Sec. I "Sugar Creek"
17587 Dec. 30, 1976	" & Darby Bldrs. Inc.				M. Graham Proffitt, et al	1048	878		Lot 248 cor. Sugar Creek Lane & Sil-
18261 Jan. 7, 1977	" & Darby Bldrs. Inc.				M. Graham Proffitt, et al	1049	293		"Sugar Creek" Sec. I Lot 315 Silver Pine Ct.
18253 Jan. 7, 1977	" & Darby Bldrs. Inc.				M. Graham Proffitt, et al	1049	295		"Sugar Creek" Sec. I Lot 214 Stone Ridge Ct.
18261 Jan. 7, 1977	" & Darby Bldrs. Inc.				M. Graham Proffitt, et al	1049	297		"Sugar Creek" Sec. I Lot 204 Open Stone Ct.
18261 Jan. 7, 1977	" & Darby Bldrs. Inc.				M. Graham Proffitt, et al	1049	303		"Sugar Creek" Sec. I Lot 209 Stone Ridge Ct.
20728 Feb. 7, 1977	" & Darby Bldrs. Inc.				M. Graham Proffitt, et al	1050	633		"Sugar Creek" Sec. I Lot 174 White Water Ct.

INDIRECT or GRANTEE Index to Deeds — Greenville County, S. C.



REG. U. S. PAT. OFFICE *Chas. M. Cotts* County Indexes Since 1888
An Identifying Trade Mark




Open at Proper Tab according to First Letter or Letters of Name and refer to Buff Sub-Index sheet for page reference.

COTT FAMILY NAME INDEX No. 75 © 1949
MADE BY THE COTT INDEX COMPANY, COLUMBUS, OHIO
SOLD BY WALKER, EVANS & COGSWELL CO., CHARLESTON, S.C.

FILE NUMBER DATE OF RECORD	GRANTEES FAMILY NAMES	GIVEN NAMES ABCDEFGHIJ	GIVEN NAMES JKLMNOPQ	GIVEN NAMES RSTUVWXYZ	GRANTORS	BOOK	PAGE	No. of Acres	BRIEF DESCRIPTION, LOCATION, ETC. (Not Warranted)
21699 Jul. 16, 1977	Cathran	&	Darby Builders, Inc.		M. Graham Proffitt	1051	108		"Sugar Creek" Sec. I Lot 195 Hwy Stone Count
21723 Jul. 17, 1977	"	&	Darby Builders, Inc.		M. Graham Proffitt	1051	163		} Lot 348 Stone Ridge Rd. + Stone Ridge Ct. "Sugar Creek" Sec. I
	"		" "		" "	1051	163		
24320 Mar. 15, 1977	"	&	Darby Builders, Inc.		M. Graham Proffitt	1052	105		Deputies Ct. "Sugar Creek" Sec. I Lot 216 cor. Stone Ridge Rd. + Ridge Rd. "Sugar Creek" Sec. I
24516 Mar. 17, 1977	"	&	Darby Builders, Inc.		M. Graham Proffitt	1052	923		Lot 209 cor. Stone Ridge Ct. + Stone
26060 Apr. 1, 1977	"	Donna C. &	Raymond	Robert M. Culbertson	M. Graham Proffitt	1053	830	14.8	Geo. West Dunklin Jr. "Sugar Creek" Sec. I
26771 Apr. 1, 1977	"	&	Darby Builders, Inc.		M. Graham Proffitt	1053	889		Lot 175 White Water Ct. "Sugar Creek" Sec. I
26937 Apr. 6, 1977	"	&	Darby Builders, Inc.		M. Graham Proffitt	1054	336		Lot 180 Oak Ridge Ct. "Sugar Creek" Sec. I
30121 May 6, 1977	"	&	Darby Builders, Inc.		M. Graham Proffitt	1056	147		Lot 210 Stone Ridge Ct. "Sugar Creek" Sec. I
30886 May 13, 1977	"	&	Darby Builders, Inc.		M. Graham Proffitt	1056	545		Lot 321 Silver Creek Rd. Meadow Rd. "Sugar Creek" Sec. I
30986 May 16, 1977	"	&	Darby Builders, Inc.		M. Graham Proffitt	1056	626		Lot 125 cor. Silver Creek Rd. + Sun Sec. I "Sugar Creek"
31313 May 18, 1977	"	&	Darby Builders, Inc.		M. Graham Proffitt	1056	789		Lot 213 Stone Ridge Ct. Sec. I "Sugar Creek"
31313 May 18, 1977	"	&	Darby Builders, Inc.		M. Graham Proffitt	1056	793		Lot 161 Meadow Creek Ct. Silver Creek Rd. Sec. I "Sugar Creek"
31313 May 18, 1977	"	&	Darby Builders, Inc.		M. Graham Proffitt	1056	800		Lot 107 cor. Silver Creek Rd. + "Sugar Creek"
34925 June 17, 1977	"	&	Darby Builders, Inc.		M. Graham Proffitt	1058	784		Lot 331 Hwy Stone Ct. Sec. I 207 Sec. II "Sugar Creek" Lots 173 + 221 Sec. I + lot

INDIRECT or GRANTEE Index to Deeds — Greenville County, S. C.

REG. U. S. PAT OFFICE *Chas McCott* County Indexes Since 1888
An Identifying Trade Mark

 Open at Proper Tab according to First Letter or Letters of Name and refer to Buff Sub-Index sheet for page reference.

COTT FAMILY NAME INDEX No. 75 © 1949
MADE BY THE COTT INDEX COMPANY, COLUMBUS, OHIO
SOLD BY WALKER, EVANS & COGSWELL CO., CHARLESTON, S.C.

1
(2)

FILE NUMBER DATE OF RECORD	GRANTEES FAMILY NAMES	GIVEN NAMES ABCDEFGHIJ	GIVEN NAMES KLMNO	GIVEN NAMES PQRSTUVWXYZ	GRANTORS	BOOK	PAGE	No. of Acres	BRIEF DESCRIPTION, LOCATION, ETC. (Not Warranted)
24974 June 17, 1977 3 5787	Cathran & Darby Builders, Inc.				M. Graham Proffitt III, et al	1058	786		"Sugar Creek" Sec. I Lot 323 Silver Creek Rd.
June 24, 1977 1100	" & Darby Bldrs. Inc.				M. Graham Proffitt III, et al corrective deed	1059	192		Creek" Sec. I for sup. Dec. 1034 pg. 577 Lot 162 Meadow Creek Ct. "Sugar
July 12, 1977 2765	" & Darby Bldrs. Inc.				M. Graham Proffitt III, et al	1060	314		"Sugar Creek" Sec. I Lot 160 Meadow Creek Court,
July 26, 1977 3190	" & Darby Bldrs. Inc.				M. Graham Proffitt III, et al	1061	234		Creek" Sec. I Lot 166 White Water Ct. "Sugar
July 29, 1977 3707	" & Darby Bldrs. Inc.				a general Ptd. of Cleveland Court Ptd.	1061	459		"Professional Ph. on Cleveland Lot 1 Cleveland Court Wellington Green"
Aug 3, 1977 3660	" & Darby Bldrs. Inc.				Ronnie D. Zebett, et al	1061	815		Lot 92 Howell Rd "Add
Aug 3, 1977 4625	" & Darby Bldrs. Inc.				M. Graham Proffitt III, et al	1061	751		"Sugar Creek" Lot 196 Gray Stone Ct. Sec. I
Aug 11, 1977 4693	" & Darby Bldrs. Inc.				M. Graham Proffitt III, et al	1062	327		Creek, "Sec. I Lot 217 Gray Stone Ct. "Sugar
Aug 11, 1977 4698	" & Darby Bldrs. Inc.				M. Graham Proffitt III, et al	1062	355		Creek" Sec. I Lot 202 Gray Stone Ct. "Sugar
Aug 11, 1977 4046	" & Darby Bldrs. Inc.				M. Graham Proffitt III, et al	1062	361		"Sugar Creek" Sec. I Lot 329 Silver Creek Rd.
Aug 5, 1977 5028	" John Co. Inc. et al				"Sugar Creek" Sec. I Map I	1	253		Dillonville County Dedication of Roads & Streets
Aug 15, 1977 5047	" & Darby Bldrs. Inc.				M. Graham Proffitt III, et al	1062	579		"Sugar Creek" Sec. I Lot 230 White Water Ct.
Aug 15, 1977 6302	" & Darby Bldrs. Inc.				M. Graham Proffitt III, et al	1062	550		Creek" Sec. I Lot 197 Gray Stone Ct. "Sugar
Aug 26, 1977 6984	" & Darby Bldrs. Inc.				M. Graham Proffitt III, et al	1063	485		Creek" Sec. I Lot 224 Oak Ridge Ct. "Sugar
Aug 31, 1977 8148	" & Darby Bldrs. Inc., et al				former Authority (Formerly Greenville Co. James Authority) Western Carolina Regional	1063	894		+ egress Lot - also easement for ingress Cooler Bridge (State Hwy. 247)
Sept 12, 1977	" Colie S.				et al Paul James Cathran,	1064	644	14.50	Acc. Dumblin Tp. Also 1 acre

INDIRECT or GRANTEE Index to Deeds — Greenville County, S. C.

(6)

REG. U. S. PAT. OFFICE *Chas McCott* County Indexes Since 1888 An Identifying Trade Mark


Open at Proper Tab according to First Letter or Letters of Name and refer to Buff Sub-Index sheet for page reference.

COTT FAMILY NAME INDEX No. 75 © 1949
MADE BY THE COTT INDEX COMPANY, COLUMBUS, OHIO
SOLD BY WALKER, EVANS & COGSWELL CO., CHARLESTON, S.C.

FILE NUMBER DATE OF RECORD	GRANTEES FAMILY NAMES	GIVEN NAMES ABCDEFGHIJ	GIVEN NAMES JKLMNO	GIVEN NAMES PQRSTUVWXYZ	GRANTORS	BOOK	PAGE	No. of Acres	BRIEF DESCRIPTION, LOCATION, ETC. (Not Warranted)
9862 Sept. 27, 1977	Cathran & Darby Builders, Inc.				M. Graham Proffitt, III ^{et al}	1065	675		"Sugar Creek" Sec. I Lot 322 Silver Creek Rd.
11987 Oct. 17, 1977	" + Darby Builders, Inc.				M. Graham Proffitt, III, ^{et al}	1066	849		"Sugar Creek" Sec. I Lot 172 White Water Ct.
11999 Oct. 19, 1977	" + Darby	"	"	"	M. Graham Proffitt, III, ^{et al}	1066	851		"Sugar Creek" Lot 136 Sugar Creek Ln. Sec. I
12000 Oct. 17, 1977	" + Darby	"	"	"	M. Graham Proffitt, III	1066	853		"Sugar Creek" Lot 138 Sugar Creek Ln. Sec. I
12001 Oct. 17, 1977	" + "	"	"	"	M. Graham Proffitt, III	1066	855		Map 4, "Sugar Creek" Lot 324 Silver Creek Rd. Sec. I
14276 Nov. 7, 1977	" + Darby Builders, Inc.				M. Graham Proffitt, III, ^{et al}	1068	18		"Sugar Creek" Sec. I Lot 220 Gray Stone Ct.
15480 Nov. 17, 1977	" Gary S.				Othella Woods Cathran ^{et al}	1068	624		Dunklin Tp. Lot. 6.48 Acs. + 11.24 Acs. Rd. Dunklin Tp.
15484 Nov. 17, 1977	" Gary S. + Othella W.				Wilmas W. Trissimon, ^{et al}	1068	615		Tract 3 = 6.55 Acs. Chapman "Sugar Creek" For org. see Ch. 1056 pg. 789
16082 Nov. 23, 1977	" + Darby Builders, Inc.				M. Graham Proffitt, III, ^{et al}	1068	947		Rd. - Record Lot 213 Stone Ridge Ct. Sec. I
16530 Nov. 29, 1977	" + Darby Builders, Inc.				M. Graham Proffitt, III, ^{et al}	1069	260		"Sugar Creek" Sec. I Map 1 Lot 320 Silver Creek Rd.
16830 Dec. 1, 1977	" + Darby Builders, Inc.				M. Graham Proffitt, III, ^{et al}	1069	440		"Sugar Creek" Lot 116 Sun Meadow Rd.
17296 Dec. 6, 1977	" + Darby Builders, Inc.				M. Graham Proffitt, III, ^{et al}	1069	671		"Sugar Creek" Lot 218 Gray Stone Ct. Sec. I
18342 Dec. 16, 1977	" + Darby Builders, Inc.				M. Graham Proffitt, III, ^{et al}	1070	278		"Sugar Creek" Sec. I Lot 235 Silver Creek Rd.
20238 Jan. 6, 1978	" Dewey Laverne				S. D. Cathran	1071	441		Dunklin Tp. Lot Coaley Bridge Rd.
20612 Jan. 10, 1978	" + Darby Builders, Inc.				M. Graham Proffitt, III, ^{et al}	1071	632		Ridge Ct. "Sugar Creek" Sec. I Pt. lot 211 + pt. lot 210 Stone
21189 Jan. 16, 1978	" + Darby Builders, Inc.				M. Graham Proffitt, III, ^{et al}	1071	991		"Sugar Creek" Sec. I Lot 137 Sugar Creek Ln.

INDIRECT or GRANTEE Index to Deeds — Greenville County, S. C.

REG. U. S. PAT. OFFICE *Chas McCath* County Indexes Since 1888 An Identifying Trade Mark


 Open at Proper Tab according to First Letter or Letters of Name and refer to Buff Sub-Index sheet for page reference.

COTT FAMILY NAME INDEX No. 75 © 1949
MADE BY THE COTT INDEX COMPANY, COLUMBUS, OHIO
SOLD BY WALKER, EVANS & COGSWELL CO., CHARLESTON, S.C.

FILE NUMBER DATE OF RECORD	GRANTEES FAMILY NAMES	GIVEN NAMES ABCDEFGHIJ	GIVEN NAMES JKLMNO	GIVEN NAMES PQRSTUVWXYZ	GRANTORS	BOOK	PAGE	No. of Acres	BRIEF DESCRIPTION, LOCATION, ETC. (Not Warranted)
21516 Jan. 19, 1978	Cothran		L. D.		L. D. Cothran, et al	Re-Record 1072	240	10	Dub. Pt. 272-157 Acs. Dunklin Tp. For original "North Gardens"
22367 Jan. 27, 1978	"			<i>Barber Duns etc.</i>	John S. Pope, et al	1072	736		Lot 23 North Garden Circle "Sugar Creek" Map 5
22497 Jan. 30, 1978	"			<i>+ Darby Bldg. Inc.</i>	M. Graham Proffitt, III et al	1072	807		Lot 117 Sun Meadow Rd. "Sugar Creek" Map 5
22639 Jan. 31, 1978	"			<i>+ Darby Bldg. Inc.</i>	M. Graham Proffitt, III et al	1072	882		Lot 118 Sun Meadow Rd. Cahick Springs Tp.
23726 Feb. 13, 1978	"			<i>et al John Co. Inc.</i>	<i>Spec. + Tr. 2/2 of James P. S. C. National Bank</i>	1073	553		Tract 5 = 21.80 Acs. Dunklin Tp. For orig. see Dub. Pt. 250-420
24339 Feb. 17, 1978	"		A. S.		L. Dewey Cothran, Co. Tr. 2/2 of Raymond Leonard Bankers Trust of S. C. et al	1073	814		Corrective Deed sh. 36 1/2 Acs Also int. R/W Tract 3 = 27.10 Acs. Cahick Springs Tp.
25977 Mar. 6, 1978	"			<i>John Co. Inc. et al</i>	M. Graham Proffitt, III, et al	1075	53		Rd. "Sugar Creek" Map #5 Lots 111, 112, 114 + 115 Sun Meadow Creek "Sec. I"
26413 Mar. 9, 1978	"			<i>+ Darby Bldg. Inc.</i>	M. Graham Proffitt, III et al	1075	55		Lot 198 Gray Stone Ct. "Sugar Creek"
26412 Mar. 9, 1978	"			<i>+ Darby Bldg. Inc.</i>	M. Graham Proffitt, III et al	1075	55		Lot 198 Gray Stone Ct. "Sugar Creek"
28654 Mar. 30, 1978	"		Faye Henderson		Roseanna Henderson Williams	1076	177		Lot 60 Skyland Ave. San Souci Heights
28655 Mar. 30, 1978	"		Faye Henderson		Maude S. Henderson	1076	176		Lot 60 Skyland Ave. San Souci Heights.
30971 Apr. 19, 1978	"			<i>+ Darby Bldg. Inc.</i>	M. Graham Proffitt, III et al	1077	374		Creek "Map I" Lot 122 Sun Meadow Rd. "Sugar Creek"
31682 Apr. 25, 1978	"			<i>Jean V. + Sammy C.</i>	Shirley B. Rowland (s.a. J. H. Holliday)	1077	758	0.62	Acs. Dogwood Lane
31835 Apr. 27, 1978	"			<i>Madge B + Paul J.</i>	James K. Holliday	1077	897	29.00	Acs. Dunklin Tp. Sec I Map 2
32500 May 2, 1978	"			<i>+ Darby Bldg. Inc.</i>	M. Graham Proffitt, III et al	1078	296		Lot 226 Oak Ridge Ct. "Sugar Creek"
34071 May 16, 1978	"			<i>+ Darby Bldg. Inc.</i>	M. Graham Proffitt, III et al	1079	263		5 Tracts

INDIRECT or GRANTEE Index to Deeds — Greenville County, S. C.

(F) REG. U. S. PAT. OFFICE *Chas. M. Cott* County Indexes Since 1888 An Identifying Trade Mark

 Open at Proper Tab according to First Letter or Letters of Name and refer to Buff Sub-Index sheet for page reference.

COTT FAMILY NAME INDEX No. 75 © 1949
MADE BY THE COTT INDEX COMPANY, COLUMBUS, OHIO
SOLD BY WALKER, EVANS & COGSWELL CO., CHARLESTON, S.C.

FILE NUMBER DATE OF RECORD	GRANTEES FAMILY NAMES	GIVEN NAMES ABCDEFGHIJ	GIVEN NAMES JKLMNOPQ	GIVEN NAMES RSTUVWXYZ	GRANTORS	BOOK	PAGE	No. of Acres	BRIEF DESCRIPTION, LOCATION, ETC. (Not Warranted)
35529 May 29, 1978	Cothran	Builders, Inc. + Darby			M. Graham Proffitt, III et al	1079	988		Lot 95 Briar Creek Rd. "Sugar Creek"
35584 May 30, 1978	"	Builders, Inc. + Darby			M. Graham Proffitt, III, et al	1080	21		Lot 102 Briar Creek Rd. "Sugar Creek"
35948 June 1, 1978	"		R. et al Michael		Willie Cothran, Jr. et al	1080	227	4.411	Aca. Dunklin Tp.
"	"		Lynn Bratcher. et al		" " "	1080	227		
36303 June 2, 1978	"	Builders, Inc. + Darby			M. Graham Proffitt, III, et al	1080	380		Creek" Lot 113 Sun Meadow Rd. "Map 5 Sugar
39432 June 30, 1978	"	+ Darby Bldrs. Inc.			M. Graham Proffitt, III et al	1082	235		Map I Lot 89 Sugar Creek Ct. "Sugar Creek
39564 June 30, 1978	"	+ Darby Bldrs. Inc.			M. Graham Proffitt, III et al	1082	298		Creek" Map I Lot 105 Briar Creek Rd. "Sugar
302 July 5, 1978	"	+ Darby Bldrs. Inc.			M. Graham Proffitt, III et al	1082	506		Creek" Map I Lot 97 Briar Creek Rd. "Sugar
300 July 5, 1978	"	+ Darby Bldrs. Inc.			M. Graham Proffitt, III et al	1082	510		Creek" Map I Lot 100 Briar Creek Rd. "Sugar
297 July 5, 1978	"	+ Darby Bldrs. Inc.			M. Graham Proffitt, III et al	1082	514		Creek" Map I Lot 106 Sugar Creek Rd. "Sugar
295 July 5, 1978	"	+ Darby Bldrs. Inc.			M. Graham Proffitt, III et al	1082	519		Creek" Map I Lot 96 Briar Creek Rd. "Sugar
295 July 5, 1978	"	+ Darby Bldrs. Inc.			M. Graham Proffitt, III et al	1082	522		Creek" Map I Lot 101 Briar Creek Rd. "Sugar
1404 July 14, 1978	"	+ Darby Bldrs. Inc.			M. Graham Proffitt, III, et al	1083	149		Map I Lot 91 Sugar Creek Ct. "Sugar Creek
1416 July 14, 1978	"	+ Darby Bldrs. Inc.			M. Graham Proffitt, III, et al	1083	157		Map I Lot 75 Briar Creek Rd. "Sugar Creek
1486 July 14, 1977	"		John Co. Inc. et al		Sugar Creek - map 6				Statement of Dedication of Cliffwood
"	"				"				Lane, Cliffwood Court & Stonehill
"	"				"				Court

INDIRECT or GRANTEE Index to Real Estate Deeds -- Greenville County, S. C.

Open at Proper Tab according to First Letter or Letters of Name and refer to Buff Sub-Index sheet for page reference.

NEW PRINTING CO., GREENVILLE, S. C.

G

FILE NUMBER	DATE OF RECORD	GRANTEES FAMILY NAMES	GIVEN NAMES ABCDEFGH	GIVEN NAMES IJKLMNO	GIVEN NAMES PQRSTUWXYZ	GRANTORS	BOOK	PAGE	NO. OF ACRES	BRIEF DESCRIPTION, LOCATION, ETC. (NOT WARRANTED)
1529	July 17, 1978	Cothran	+ Darby Bldrs. Inc.			M. Graham Proffitt, III et al	1083	241		Creek Map I Lot 84 Briar Creek Rd. "Sugar
2735	July 26, 1978	"	Becky K +	Wayne R.		Clyde D. Jenkins, Jr.	1083	858	2.44	Cas. Belle Dr. "Westwood" D'ville
3170	July 31, 1978	"			- Sims-Barber	Robert E. Boroughs, et al	1084	206		Lot 222 Dellwood Cir. Dec. III
5051	Aug 16, 1978	"	+ Darby Bldrs. Inc.			M. Graham Proffitt, III et al	1085	347		Creek Map I Lot 92 Briar Creek Rd. "Sugar
5173	Aug 16, 1978	"	+ Darby Bldrs. Inc.			M. Graham Proffitt, III et al (formerly Linda M. Cothran)	1085	403		Creek Map I Lot 94 Briar Creek Rd. "Sugar
6042	Aug 24, 1978	"		James H.		Linda M. Mort, et al	1086	48		Lot. Lot 110 "Briar Forest", Dec II
6129	Aug 24, 1978	"	+ Darby Bldrs. Inc.			M. Graham Proffitt, III et al	1086	67		Creek Map I Lot 83 Briar Creek Rd. "Sugar
7058	Sept. 1, 1978	"	+ Darby Builders, Inc.			M. Graham Proffitt III et al	1086	604		Map I Lot 349 Briar Creek Rd. "Sugar Creek"
7777	Sept 8, 1978	"	+ Darby Bldrs. Inc.			M. Graham Proffitt, III et al	1086	989		Creek Map I Lot 82 Briar Creek Rd. "Sugar
13586	Oct. 31, 1978	"			Patricia P.	Anthony D. Hooper, et al	1090	989		Forest" Lot 27 Bellview Dr. "Edwards
13631	Nov. 1, 1978	"	+ Darby Bldrs. Inc.			M. Graham Proffitt, III et al	1091	32		Creek Map I Lot 87 Sugar Creek Ct. "Sugar
16495	Nov. 29, 1978	"	+ Darby Bldrs. Inc.			M. Graham Proffitt, III et al	1092	693		Map I Lot 65 Sugar Creek Rd. Sugar Creek
16758	Dec 1, 1978	"	+ Darby Bldrs. Inc.			M. Graham Proffitt, III et al	1092	892		Creek Map II Lot 74 Briar Creek Rd. "Sugar
17048	Dec 4, 1978	"	+ Darby Bldrs. Inc.			M. Graham Proffitt, III et al	1093	98		"Sugar Creek" Lot 352 Clifwood Lane Map III
17048	Dec 4, 1978	"	+ Darby Bldrs. Inc.			M. Graham Proffitt, III et al	1093	103		Creek Map VI Lot 355 Clifwood Lane "Sugar
17048	Dec 4, 1978	"	+ Darby Bldrs. Inc.			M. Graham Proffitt, III et al	1093	106		Map I Lot 86 "Sugar Creek Rd. Sugar Creek"

INDIRECT or GRANTEE Index to Real Estate Deeds -- Greenville County, S. C.

Open at Proper Tab according to First Letter or Letters of Name and refer to Buff Sub-Index sheet for page reference.

STATE PRINTING CO., GREENVILLE, S. C.

FILE NUMBER DATE OF RECORD	GRANTEES FAMILY NAMES	GIVEN NAMES ABCDEFGHIJ	GIVEN NAMES JKLMNOPQ	GIVEN NAMES RSTUVWXYZ	GRANTORS	BOOK	PAGE	No. OF ACRES	BRIEF DESCRIPTION, LOCATION, ETC. (NOT WARRANTED)
17048 Dec. 4, 1978	Cothran				etal M. Graham Proffitt, III	1093	109		"Creek" Map VI Lot 351 Sugar Creek Rd. "Sugar Creek" Map VI
17048 Dec. 4, 1978	"				etal M. Graham Proffitt, III	1093	112		Lot 353 Clifwood Lane "Sugar Creek" Map VI
17048 Dec. 4, 1978	"				etal M. Graham Proffitt, III	1093	115		Lot 354 Clifwood Lane "Sugar Creek" Map VI
18471 Dec. 18, 1978	"				etal M. Graham Proffitt, III	1093	940		"Sugar Creek" Map VI Lots 356, 360, 369 + 378 Clifwood Lane View
19213 Dec. 28, 1978	"				Willonell A. Ballou	1094	418		Lot 12 Helstrap Dr. "Forest Map V
19917 Jan. 4, 1979	"				etal M. Graham Proffitt, III	1094	805		Lot 88 Sugar Creek Ct. "Sugar Creek" Sec. I "Sugar Creek" Map II
19912 Jan. 4, 1979	"			John, Co. Inc.	etal Norman B. Benson, et al	1094	807		Pt. Lot 135 Sugar Creek Lane "Sugar Creek"
20600 Jan. 11, 1979	"				etal M. Graham Proffitt, III	1095	192		Lot 361 Clifwood Ct. Map VI "Sugar Creek"
20599 Jan. 11, 1979	"				etal M. Graham Proffitt, III	1095	193		Lot 363 Clifwood Ct. Map VI "Sugar Creek"
20607 Jan. 11, 1979	"				etal M. Graham Proffitt, III	1095	194		Lot 362 Clifwood Ct. Map VI "Sugar Creek" Map V
20668 Jan. 12, 1979	"				etal M. Graham Proffitt, III	1095	270		Lot 60 Sugar Creek Rd. "Creek" Map VI
20668 Jan. 12, 1979	"				etal M. Graham Proffitt, III	1095	272		Lot 359 Clifwood Ct. "Sugar Creek" Map VI
20699 Jan. 12, 1979	"				etal M. Graham Proffitt, III	1095	285		Lot 377, 379, 380 Stonehill Ct. Map VI
22329 Jan. 30, 1979	"				etal M. Graham Proffitt, III et al	1096	233		Lot 368 Clifwood Ct. "Sugar Creek" Map VI
23312 Feb. 9, 1979	"				etal M. Graham Proffitt, III et al	1096	755		Lot 367 Clifwood Ct. "Sugar Creek"
23656 Feb. 14, 1979	(Indexed in error per Sizy)				Roger L. Dill, et al	1096	973		Agreement

INDIRECT or GRANTEE Index to Deeds — Greenville County, S. C.

KEYS PRINTING CO., GREENVILLE, S. C.

Open at Proper Tab according to First Letter or Letters of Name and refer to Buff Sub-Index sheet for page reference.

(H)

FILE NUMBER	DATE OF RECORD	GRANTEES FAMILY NAMES	GIVEN NAMES ABCDEFGHIJ	GIVEN NAMES KLMNO	GIVEN NAMES PQRSTUVWXYZ	GRANTORS	BOOK	PAGE	No. of Acres	BRIEF DESCRIPTION, LOCATION, ETC. (Not Warranted)
23758	Feb. 15, 1979	Cotthran	Darby Bldrs. Inc.			et al M. Graham Proffitt, III	1097	28		Creek" map V Lot 76 Brian Creek Rd. "Sugar Creek" Sec. I map IV
23932	Feb 20, 1979	"	(Included in error see file)	John Company, Inc.	et al	Norman B. Bessac, et al	1097	128		Lot 135 Sugar Creek Lane "Sugar 1096 Pg. 973
24765	Feb 27, 1979	"	Darby Bldrs. Inc.			Roger S. Hill, et al	Pre-Record	1097	523	Agreement - for orig. see Deed Bk.
27004	Mar 21, 1979	"		John Company, Inc.	et al	Sugar Creek Map 7	Dedication book	1	203	Check Road for Public Use Statement of Dedication of Sugar Sec. I "Sugar Creek"
32275	May 4, 1979	"	Darby Bldrs. Inc.			et al M. Graham Proffitt, III	1101	810		Lot 70 Sugar Creek Rd. Map 3 "Sunny Slopes" Sec. III
B2926	May 11, 1979	"	Anna B. James M.			Brown Enterprises of S.C.	1102	252		Lot 188 Bubbling Creek Dr.
33896	May 18, 1979	"		Jean + Sammy		James B. Arrowood	1102	864		Lot 1 = 0.275 Acs. Dogwood Lane Creek "Map VII
33999	May 21, 1979	"	Darby Bldrs. Inc.			et al M. Graham Proffitt, III	1102	961		Lot 387 "Sugar Creek Lane Sugar Creek" Map VII
35244	May 30, 1979	"	Darby Bldrs. Inc.			et al M. Graham Proffitt, III	1103	631		Lot 375 Sugar Creek Rd. "Sugar Sec. I "Sugar Creek"
B5690	June 4, 1979	"	Darby Bldrs. Inc.			et al M. Graham Proffitt, III	1103	929		Lot 40 Sugar Creek Rd. Map 3
36192	June 6, 1979	"	Jerome Billy + Patsy H.			et al Ernest O. Ellenburg	1104	233		Lot + Strip
36292	June 7, 1979	"		John Co. Inc.	et al	a.s.c. Co. Company Bairling Springs Realty	1104	298	94.70	Acs. Old Bairling Springs Rd. Map VI
37422	June 18, 1979	"	Darby Bldrs. Inc.			M. Graham Proffitt, III, et al	1104	959		Lot 376 Sugar Creek Rd. Sugar Creek
37665	June 19, 1979	"		John, Co. Inc.	et al	James B. Pressley	1105	133		Easement Map VI
38902	June 29, 1979	"	Darby Bldrs. Inc.			et al M. Graham Proffitt, III	1105	725		Lot 381 Stogehill Ct. "Sugar Creek" Sec. Map VII "Sugar Creek"
2873	July 25, 1979	"	Darby Bldrs. Inc.			et al M. Graham Proffitt, III	1107	762		Lot 39 Berrywood Ct. + Sugar Creek

INDIRECT or GRANTEE Index to Deeds — Greenville County, S. C.

KEYS PRINTING CO., GREENVILLE, S. C.

Open at Proper Tab according to First Letter or Letters of Name and refer to Buff Sub-Index sheet for page reference.

FILE NUMBER DATE OF RECORD	GRANTEES FAMILY NAMES	GIVEN NAMES ABCDEFGHIJ	GIVEN NAMES JKLMNOPQ	GIVEN NAMES RSTUVWXYZ	GRANTORS	BOOK	PAGE	No. of Acres	BRIEF DESCRIPTION, LOCATION, ETC. (Not Warranted)
3331 July 30, 1979	Cothran				Corp. a S. C. Corp. Lambertley Real Estate	1108	127	41.03	Acc. Old Boiling Springs Rd.
3705 July 31, 1979	"	+ Darby Bldrs., Inc.			et al M. Graham Proffitt, III	1108	257		"Sugar Creek" Lot 34 Berrywood Ct. Map VII
4423 Aug 9, 1979	"			Louise H.	Margaret S. Kelly, et al	1108	711		Grove Tp. Lots 1 + 2 Pelzer Rd. "Tarrant Hgts."
4619 Aug 7, 1979	"	+ Darby Bldrs. Inc.			et al M. Graham Proffitt, III	1108	870		"Sugar Creek" Map III Lot 35 Berrywood Ct. "Sugar
5023 Aug 10, 1979	"	+ Darby Bldrs. Inc.			et al M. Graham Proffitt, III	1109	116		"Sugar Creek" Map VII Lot 3 Sugar Creek Lane "Sugar
5556 Aug 16, 1979	"	+ Darby Bldrs. Inc.			et al M. Graham Proffitt, III	1109	460		"Sugar Creek" Map VII Lot 33 Berrywood Ct. "Sugar
6944 Aug 28, 1979	"	+ Darby Bldrs. Inc.			et al M. Graham Proffitt, III	1110	237		"Sugar Creek" Map VI Lot 382 Stone Hill Ct. "Sugar
7461 Aug 31, 1979	"	+ Darby Bldrs. Inc.			et al M. Graham Proffitt, III	1110	544		"Sugar Creek" Lot Ranger Creek Ln. Map VII
7684 Sept. 4, 1979	"			et al Robert S.	Walter H. Cothran, Dr.	1110	670	2	Acc. Cox Rd. Bates Tp.
"	"			et al Peggy Joyce	"	1110	670		
7974 Sept 5, 1979	"			Nannie H.	Vester Cothran	1110	799		Life Est. - 58 Acc. Dunklin Tp.
9637 Sept 20, 1979	"	+ Darby Bldrs. Inc.			et al M. Graham Proffitt, III	1111	913		"Sugar Creek" Map 7 Lot 37 Berrywood Ct. "Sugar
10316 Sept 26, 1979	"	+ Darby Bldrs. Inc.			et al M. Graham Proffitt, III	1112	245		"Sugar Creek" Map VII Lot 384 Sugar Creek Lane "Sugar
11416 Oct 4, 1979	"			John Co. Inc. et al	Sugar Creek Sec II map I	1	330		County Dedication of Roads + Streets + Homeville
13359 Oct 22, 1979	"			Walter H. Dr.	Robert S. Cothran et al	1113	982	1.41	Acres Hwy 414 (Cox Rd) Oak Ln. "Sugar Creek"
14650 Oct 31, 1979	"	+ Darby Bldrs. Inc.			M. Graham Proffitt, III et al	1114	656		Lot 296 Sugar Creek Ct. + Sugar

INDIRECT or GRANTEE Index to Deeds — Greenville County, S. C.

KEYS PRINTING CO., GREENVILLE, S. C.

Open at Proper Tab according to First Letter or Letters of Name and refer to Buff Sub-Index sheet for page reference.

FILE NUMBER DATE OF RECORD	GRANTEES FAMILY NAMES	GIVEN NAMES ABCDEFGH	GIVEN NAMES IJKLMNO	GIVEN NAMES PQRSTUVWXYZ	GRANTORS	BOOK	PAGE	No. of Acres	BRIEF DESCRIPTION, LOCATION, ETC. (Not Warranted)
15897 Nov. 9, 1979	Cothran	*	Darby Builders, Inc.		<i>et al</i> M. Graham Proffitt, III	1115	299		Creek" Map VII Lot 18 Sugar Cane Ct. "Sugar Creek" Map VII
16162 Nov. 13, 1979	"	+	Darby Builders, Inc.		<i>et al</i> M. Graham Proffitt, III	1115	490		Lot 31 Berrywood Ct. "Sugar Creek" Map VII
16628 Nov. 15, 1979	"	"	"	"	<i>et al</i> M. Graham Proffitt, III	1115	696		Sugar Creek Map 7 Lot 5 Sugar Creek Lane
17619 Nov. 26, 1979	"	+	Darby Builders, Inc.		<i>et al</i> John Cothran Co. Inc.	1116	352		Creek" Map VII Lot 32 Berrywood Ct. "Sugar Creek" Map 7
17903 Nov. 29, 1979	"	+	Darby Builders, Inc.		John Cothran Co. Inc. <i>et al</i>	1116	567		Lot 2 Sugar Creek Ln. "Sugar Creek" Map VII
18693 Dec. 5, 1979	"	+	Darby Builders, Inc.		<i>et al</i> M. Graham Proffitt, III	1116	893		"Sugar Creek" Lot 170 White Water Ct. Map II
18693 Dec. 5, 1979	"	+	Darby Builders, Inc.		<i>et al</i> M. Graham Proffitt, III	1116	895		Map 7 "Sugar Creek" Lots 15, 16, 17, 19, 24, 25 & 28
19467 Dec. 14, 1979	"			John C.	John Cothran Co. Inc.	1117	330		Int., 40 acres S.C. Rd. # 23-312
20743 Dec. 28, 1979	"	+	Darby Builders, Inc.		John Cothran Co. Inc.	1118	102		"Sugar Creek" Lot 4 Sugar Creek Lane Map VII
21259 Jan. 7, 1980	"	+	Darby Builders, Inc.		John Cothran Co. Inc. <i>et al</i>	1118	457		"Sugar Creek" Map II Lot 171 White Water Court
21374 Jan. 8, 1980	"	+	Darby Builders, Inc.		John Cothran Co. Inc. <i>et al</i>	1118	532		Map VII Lot 20 Sugar Cane Ct. "Sugar Creek"
23602 Feb. 1, 1980	"			John Co. Inc. <i>et al</i>	Vance P. Rose	1119	962		Lot Dec. II "Sugar Creek"
27967 Mar. 20, 1980	"	+	Darby Builders, Inc.		<i>et al</i> John Cothran Co. Inc.	1122	576		Lot 507 Woody Creek Rd. Map 1 Dedication: Book Greenville County
28508 Mar. 26, 1980	"			John Co. Inc. <i>et al</i>	Sugar Creek map 3 Sec II	1	347		Dedication of Road & Street to Creek" Map I Sec II
29072 Apr. 1, 1980	"	+	Darby Builders, Inc.		<i>et al</i> John Cothran Co. Inc.	1123	148		Lot 59 Sugar Creek Rd. "Sugar Creek" Map 7
29069 Apr. 1, 1980	"	+	Darby Builders, Inc.		John Cothran Co. Inc. <i>et al</i>	1123	150		Lot 7 Sugar Creek Lane "Sugar Creek" Map 7

INDIRECT or GRANTEE Index to Deeds — Greenville County, S. C.

(1)

KEYS PRINTING CO., GREENVILLE, S. C.

Open at Proper Tab according to First Letter or Letters of Name and refer to Buff Sub-Index sheet for page reference.

FILE NUMBER DATE OF RECORD	GRANTEES FAMILY NAMES	GIVEN NAMES ABCDEFGHIJ	GIVEN NAMES KLMNOP	GIVEN NAMES QRSTUVWXYZ	GRANTORS	BOOK	PAGE	No. of Acres	BRIEF DESCRIPTION, LOCATION, ETC. (Not Warranted)
31409 Apr. 24, 1980	Cothran	+	Darby Bldrs. Inc.		John Cothran Co. Inc. et al	1124	577		"Sugar Creek" Lot 4 Sugar Creek Lane Map 7
31740 Apr. 27, 1980	"			Jeanette W.	John C. Cothran	Re-Record 1124	777	44.600	See Orig at Deed Bk. 984 Pg. 571 across Hwy 14 Butler Sp. low RTW Map 7
31733 Apr. 29, 1980	"	+	Darby Bldrs. Inc.		John Cothran Co. Inc. et al	1124	787		Lot 9 Sugar Creek Lane "Sugar Creek"
32051 May 1, 1980	"	+	Darby Bldrs. Inc.		M. Graham Proffitt III a S.C. Corp. et al	1124	979		"Sugar Creek" Map 7 Lot 8 Sugar Creek Lane Creek Map I Sec. II
32488 May 7, 1980	"	+	Darby Bldrs. Inc.		John Cothran Co. Inc.	1125	260		Lot 391 Woody Creek Rd. "Sugar Creek" Sec. 2
32924 May 12, 1980	"	+	Darby Bldrs. Inc.		John Cothran Co. Inc. a S.C. Corp. et al	1125	631		Lot 396 Woody Creek Rd. Maps I Sec II "Sugar Creek"
33015 May 13, 1980	"	+	Darby Bldrs. Inc.		John Cothran Co. Inc. et al	1125	709		Lot 395 Woody Creek Rd. Map I "Creek" Sec. II Map I
33229 May 14, 1980	"	+	Darby Bldrs. Inc.		M. Graham Proffitt III et al	1125	820		Lot 57 Sugar Creek Rd. "Sugar Creek Rd. Map I Sec 2 "Sugar Creek"
35733 June 16, 1980	"	+	Darby Bldrs. Inc.		John Cothran Co. Inc.	1127	494		Lot 388 Sugar Creek Rd. & Woody "Sugar Creek"
35863 June 16, 1980	"	+	Darby Bldrs. Inc.		John Cothran Co. Inc. et al	1127	531		Lot 392 Woody Creek Rd. Maps I Sec. 2 Sec. II "Sugar Creek"
35924 June 17, 1980	"	+	Darby Bldrs. Inc.		John Cothran Co. Inc. et al	1127	562		Lot 504 Woody Creek Rd. Maps I Sec 2 Sugar Creek
36607 June 25, 1980	"	+	Darby Bldrs. Inc.		John Cothran Co. Inc. et al	1128	124		Lot 52 Sugar Creek Rd. Map 1 Creek "Sec. II Map 1"
36613 June 25, 1980	"	+	Darby Bldrs. Inc.		John Cothran Co. Inc. et al	1128	130		Lot 59 Sugar Creek Rd. "Sugar Creek" Sec. II Map 1
36815 June 26, 1980	"			John Co. Inc. et al	Sugar Creek map 2 Sec II	1	355		Dedication of Road & Streets to Sec. II "Sugar Creek"
37022 June 30, 1980	"	+	Darby Bldrs. Inc.		John Cothran Co. Inc. et al	1128	383		Lot 505 Woody Creek Rd. Map I Sec. II "Sugar Creek"
37024 June 30, 1980	"	+	Darby Bldrs. Inc.		M. Graham Proffitt III	1128	388		Lot 503 Woody Creek Rd. Map I

INDIRECT or GRANTEE Index to Deeds — Greenville County, S. C.

KEYS PRINTING CO., GREENVILLE, S. C.

☞ Open at Proper Tab according to First Letter or Letters of Name and refer to Buff Sub-Index sheet for page reference.

FILE NUMBER DATE OF RECORD	GRANTEES FAMILY NAMES	GIVEN NAMES ABCDEFGH	GIVEN NAMES IJKLMNO	GIVEN NAMES PQRSTUVWXYZ	GRANTORS	BOOK	PAGE	No. of Acres	BRIEF DESCRIPTION, LOCATION, ETC. (Not Warranted)
616 July 9, 1980	Cothran				a S.C. Corp. et al John Cothran Co. Inc.	1128	833		I "Sugar Creek" Sec II Lot 389 Woody Creek Rd. Map Creek "map 7"
893 July 11, 1980	"	& Starby Bldrs. Inc.			John Cothran Co. Inc. et al	1128	977		Lot 10 Sugar Creek Lane "Sugar Creek" map 7
893 July 11, 1980	"	& Starby Bldrs. Inc.			John Cothran Co. Inc. et al	1128	978		Lot 6 Sugar Creek Lane "Sugar Creek" map 1 Sec 2
1103 July 14, 1980	"	& Darby Bldrs. Inc.			John Cothran Co. Inc. et al	1129	98		Lot 55 Sugar Creek Rd. "Sugar Sec. II Map I
3070 Aug 1, 1980	"	& Darby Bldrs. Inc.			John Cothran Co. Inc. et al	1130	339		Lot 501 Woody Creek Rd. "Sugar Creek" Sec. III Map III
3071 Aug 1, 1980	"	& Darby Bldrs. Inc.			John Cothran Co. Inc. et al	1130	340		Lot 410 Woody Creek Rd. "Sugar Creek" Sec. II "Sugar Creek"
3695 Aug 7, 1980	"	& Darby Bldrs. Inc.			a S.C. Corp. et al John Cothran Co. Inc.	1130	665		Lot 54 Sugar Creek Rd. Map I Creek Map I Sec II
4026 Aug 11, 1980	"	& Darby Bldrs. Inc.			John Cothran Co. Inc. et al a S.C. Corp.	1130	836		Lot 508 Woody Creek Rd. Sugar map 1 Sugar Creek
4588 Aug 15, 1980	"	& Darby Bldrs, Inc.			John Cothran Co. Inc. et al a S.C. Corp.	1131	278		Lot 506 Woody Creek Rd. Sec. 2 Sugar Creek Sec. 2 map 3
4910 Aug 18, 1980	"	& Darby Bldrs, Inc.			John Cothran Co. Inc. et al a S.C. Corp.	1131	427		Lot 405 Woody Creek Rd. Sec. 2 map 10
6327 Aug 29, 1980	"	& Darby Bldrs, Inc.			John Cothran Co. Inc. et al a S.C. Corp.	1132	248		Lot 397 Woody Creek Rd. "Sugar Creek" Sugar Creek Sec. 2 map 3.
6511 Aug 29, 1980	"	& Darby Bldrs, Inc.			John Cothran Co. Inc. et al a S.C. Corp.	1132	360		Lot 406 Woody Creek Rd. Creek Sec. 2 map I
6938 Sept 3, 1980	"	& Darby Bldrs, Inc.			John Cothran Co. Inc. et al a S.C. Corp.	1132	543		Lot 396 Woody Creek Rd. "Sugar Sec. 2 map 3
7020 Sept 4, 1980	"	& Darby Bldrs, Inc.			John Cothran Co. Inc. et al a S.C. Corp.	1132	570		Lot 407 Woody Creek Rd. Sugar Creek Creek Sec. II map 30
7581 Sept 9, 1980	"	& Darby Bldrs, Inc.			M. Graham Profitt III et al	1132	851		Lot 414 Creekside Rd. Sugar Rd. map 1 Sec. 2 Sugar Creek
7635 Sept 9, 1980	"	& Darby Bldrs, Inc.			a S.C. Corp. et al John Cothran Co. Inc.	1132	903		Lot 496 Woody Creek Rd. & Swutwater

INDIRECT or GRANTEE Index to Deeds — Greenville County, S. C.

1
(J)

KEYS PRINTING CO., GREENVILLE, S. C.

Open at Proper Tab according to First Letter or Letters of Name and refer to Buff Sub-Index sheet for page reference.

FILE NUMBER DATE OF RECORD	GRANTEES FAMILY NAMES	GIVEN NAMES ABCDEFGHIJ	GIVEN NAMES JKLMNO	GIVEN NAMES PQRSTUVWXYZ	GRANTORS	BOOK	PAGE	No. of Acres	BRIEF DESCRIPTION, LOCATION, ETC. (Not Warranted)
7635 Sept. 9, 1980	Cothran				a S.C. Corp. et al John Cothran Co. Inc.	1132	904		Sec. 2 "Sugar Creek" Lot 413 Sweetwater Rd. Map. 3
7728 Sept. 10, 1980	"				a S.C. Corp. John Cothran Co. Inc. et al	1132	942		Creek Sec. 2 map. 1 Lot 53 Sugar Creek Rd. Sugar
8214 Sep. 15, 1980	"				Co Inc. Trendsetter Development	1133	437		Horiz. Prop. Region 24 Units Sugar Creek Valley
8380 Sept. 16, 1980	"				a S.C. Corp. et al John Cothran Co. Inc.	1133	536		Creek Sec. 1 map 3 Lot 48 Sugar Creek Rd. Sugar
9570 Sept. 25, 1980	"				a S.C. Corp. et al John Cothran Co. Inc.	1134	249		Creek Sec. 2 map 3 Lot 412 Sweetwater Rd. Sugar
9774 Sept. 26, 1980	"				a S.C. Corp. et al John Co. Inc.	1134	344	35.3	acres Boiling Springs Road Sec. 2 Sugar Creek
10134 Sept. 30, 1980	"				a S.C. Corp. et al John Cothran Co. Inc.	1134	560		Lot 403 Woody Creek Rd. Map. 3 Rd. Sugar Creek Sec. 2 map 3
10470 Oct. 2, 1980	"				et al John Cothran Co. Inc.	1134	725		Lot 411 Cr. Sweetwater + Woody Creek Dunklin Tp.
11191 Oct. 9, 1980	"				Mary Louise Riley Cothran	1135	117	1.27	acres, Beech Springs Rd. Creek Sec. 2 map 3
11607 Oct. 13, 1980	"				a S.C. Corp. John Cothran Co. Inc. et al	1135	379		Lot 404 Woody Creek Rd. Sugar
12047 Oct. 17, 1980	"				John Co. Inc. et al Doris J. Culbertson	1135	590	9.68	acres Tp.
14391 Nov. 7, 1980	"				Bryant Greene + W. H.	1136	937		Lots 14 + 15 "Laurie Forest" Bator
15840 Nov. 24, 1980	"				Donald G.	1137	822		Lot 59 "Henderson Forest" (Jungdale) "Henderson Forest"
15857 Nov. 24, 1980	"				Donald G. + Margaret C.	1137	839		Lot 58 + Pt. lot 57 Meredith Lane Sugar Creek Sec II Map II
16204 Nov. 26, 1980	"				a S.C. Corp. et al John Cothran Co., Inc.	1137	975		Lot 493 Cr. Sweetwater Rd. + Shady Creek Ct. Rd. Sugar Creek Sec. 2 map. 13
16389 Dec. 1, 1980	"				a S.C. Corp. et al John Cothran Co. Inc.	1138	121		Lot 436 Cor. Creekside + Sweetwater

INDIRECT or GRANTEE Index to Real Estate Deeds -- Greenville County, S. C.

175
(K)

Open at Proper Tab according to First Letter or Letters of Name and refer to Buff Sub-Index sheet for page reference.

1975-1981-00-1, GREENVILLE, S. C.

FILE NUMBER DATE OF RECORD	GRANTEES FAMILY NAMES	GIVEN NAMES ABCDEFGHIJ	GIVEN NAMES JKLMNO	GIVEN NAMES PQRSTUVWXYZ	GRANTORS	BOOK	PAGE	NO. OF ACRES	BRIEF DESCRIPTION, LOCATION, ETC. (NOT WARRANTED)
16427 Dec. 1, 1980	Cothran		Inc. Darby Bldg.		a s.c. corp. et al John Cothran Co. Inc.	1138	125		Sec. 2 map 3 Lot 417 Creekside Rd. Sugar Creek
16855 Dec. 4, 1980	"		Wendall L.		Adger L. Cothran	1138	403		Lot Hwy 247 (.31 acre)
19037 Dec. 31, 1980	"		Edward D. & Janice J.		Clyde Harbert, et al	1139	840		Lot State Rd. Highland Tp. Ct. "Sugar Creek" Map 3 Sec. 2
20385 Jan. 15, 1981	"		Darby Builders, Inc.		a s.c. corp. et al John Cothran Co. Inc.	1140	809		Lot 485 Creekside Rd. & Creekside
21656 Jan. 29, 1981	"		Donna C. & Raymond		Willie L. Cothran Co. Inc.	1141	702		Lot West Dunklin Tp. Hwy. Prop. Reg.
24159 Feb. 26, 1981	"		Darby Builders, Inc.		Trendsetter Development a s.c. Corp.	1143	300		32 units Sugar Creek Villas 2 Sec. 2 "Sugar Creek"
24223 Feb. 27, 1981	"		Darby Builders, Inc.		John Cothran Co. Inc. et al	1143	361		Lot 492 Shady Creek Court Map Villas
24438 Mar. 2, 1981	"		C. Lee & Regina P.		Richard Manning Coy et al	1143	504		Pt. Lot 52 Perry Rd. "Sona Souci Sec. 2 map 3
24454 Mar. 2, 1981	"		Darby Builders, Inc.		M. Graham Proffitt, III et al	1143	514		Lot 430 Creekside Rd. "Sugar Creek" & Castlewood Dr. 3+acres Sec. 11
25050 Mar. 6, 1981	"		Darby Builders, Inc.		H. F. Warren	1143	856		Bond for Little Lot 89 Continental Dr. Creek, Sec. 2 map 3
25274 Mar. 10, 1981	"		Darby Builders Inc.		M. Graham Proffitt, III et al a s.c. Corp. et al	1143	976		Lot 419 & 423 Creekside Rd. Sugar map 2 "Sugar Creek"
25273 Mar. 10, 1981	"		Darby Builders Inc.		John Cothran Co. Inc. a s.c. Corp., et al	1143	980		Lot 486 Shady Creek Ct. Sec. 2 map 3 "Sugar Creek"
25273 Mar. 10, 1981	"		Darby Builders Inc.		John Cothran Co. Inc. a s.c. Corp. et al	1143	982		Lot 495 Sweetwater Rd. Sec. 2 "Sugar Creek"
25273 Mar. 10, 1981	"		Darby Builders Inc.		John Cothran Co. Inc. a s.c. Corp. et al	1143	984		Lot 425 Creekside Rd. Sec. 2 map 3 map 2 "Sugar Creek"
24273 Mar. 10, 1981	"		Darby Builders, Inc.		John Cothran Co. Inc. Co. Inc.	1143	985		Lot 477 Shady Creek Ct. Sec. 2 Reg. See Deed Bk 1143 Pg. 300
25458 Mar. 11, 1981	"		Darby Builders, Inc.		Trendsetter Development	Re-Record 1144	128		32 units Sugar Creek Villas Hwy 247

INDIRECT or GRANTEE Index to Real Estate Deeds -- Greenville County, S. C.

(K)

Open at Proper Tab according to First Letter or Letters of Name and refer to Buff Sub-Index sheet for page reference.

KEYS PRINTING CO., GREENVILLE, S. C.

FILE NUMBER	GRANTEES FAMILY NAMES	GIVEN NAMES ABCDEFGH	GIVEN NAMES IJKLMNO	GIVEN NAMES PQRSTUWXYZ	GRANTORS	BOOK	PAGE	NO. OF ACRES	BRIEF DESCRIPTION, LOCATION, ETC. (NOT WARRANTED)
25718 Mar. 13, 1981	Cothran	& Darby Builders, Inc.			John Cothran Co. Inc. et al	1144	291		Sec. 2 Sugar Creek Lot 498 Shady Creek Ct. Map 2
26230 Mar. 19, 1981	"	& Darby Builders, Inc.			M. Graham Proffitt, III et al	1144	605		Creek" map 2 Sec. 2 Lot 494 Sweetwater Rd. "Sugar
26664 Mar. 24, 1981	"	& Darby Builders, Inc.			a S.C. Corp. et al John Cothran Co. Inc.	1144	920		Sec. 2 Map 2 Lot 491 Shady Creek Ct. "Sugar Creek"
26962 Mar. 27, 1981	"		Joy F. et al		Warren N. Wicks, et al	1145	154		Pl. lot 8 Chick Springs Rd. see Bk 973 Pg. 543
28487 Apr. 10, 1981	"		John Co. Inc.		John C. Cothran	1145	998		renunciation of Downer, Inc. Deed Creek" Map 3 Sec. II
28482 Apr. 10, 1981	"	& Darby Builders, Inc.			a S.C. Corp John Cothran Co. Inc. et al	1146	31		Lot 418 Creekside Rd. "Sugar
29146 Apr. 16, 1981	"	& Darby Builders, Inc.			a D.C. Corp. John Cothran Co. Inc. et al	1146	413		Sec. 2 "Sugar Creek" Lot 434 Creekside Court Map 3
29224 Apr. 17, 1981	"		Jean A. & Sam C.		Grace Capps Arrowood	1146	508	1.245	Acres Creek Sec. 2 Map 3
30298 Apr. 29, 1981	"	& Darby Builders, Inc.			John Cothran Co. Inc. et al	1147	125		Lot 427 Creekside Rd. Sugar
30325 Apr. 30, 1981	"	Engel D.			Ann Kirk Christenberry	1147	163		Lot 20 Rockwood Park Creek Sec. 2 Map 3
31326 May 11, 1981	"	& Darby Bldrs, Inc.			John Cothran Co. Inc. et al	1147	758		Lot 433 Creekside Ct. Sugar Sec. 2 Map 3
31925 May 15, 1981	"	& Darby Bldrs, Inc.			John Cothran Co. Inc. et al	1148	152		Lot 402 Woody Creek Rd. "Sugar Creek" Creek" Sec. 2 Map 2
33239 June 1, 1981	"	& Darby Bldrs, Inc.			M. Graham Proffitt, III et al	1149	60		Lot 483 Shady Creek Ct. "Sugar 3 Sugar Creek
33862 June 5, 1981	"	& Darby Bldrs, Inc.			John Cothran Co. Inc. et al	1149	433		Lot 426 Creekside Rd. Sec. 2 Maps Aranger Cir.
33953 June 5, 1981	"	& Darby Bldrs, Inc.			Trendsetter Development	1149	492		Patco Home lots 53-57 Creek" Sec 2 Map I
34648 June 15, 1981	"	& Darby Bldrs, Inc.			a S.C. Corp John Cothran Co. Inc. et al	1149	922		Lot 497 Woody Creek Rd. "Sugar

INDIRECT or GRANTEE Index to Deeds — Greenville County, S. C.

KEYS PRINTING CO., GREENVILLE, S. C.

Open at Proper Tab according to First Letter or Letters of Name and refer to Buff Sub-Index sheet for page reference.

(L)

FILE NUMBER DATE OF RECORD	GRANTEES FAMILY NAMES	GIVEN NAMES ABCDEFGHIJ	GIVEN NAMES KLMNO	GIVEN NAMES PQRSTUVWXYZ	GRANTORS	BOOK	PAGE	No. of Acres	BRIEF DESCRIPTION, LOCATION, ETC. (Not Warranted)
35823 June 26, 1981	Cothran				J. Mack Waters, Jr. a.s.c. Corp. et al	1150	627		Hills "Buck Camp" Land for Dept. Lat 16 Buckwood Creek" Sec. 2 Map 3
35957 June 26, 1981	"				John Cothran Co. Inc. a.s.c. Corp. et al	1150	676		Lot 450 Sweetwater Ct. Sugar Creek Sec. 2 Map 2
36031 June 29, 1981	"				John Cothran Co. Inc. et al	1150	752		Lot 454 Shady Creek Ct. Sugar Creek" Map 2 Sec. 2.
36153 June 29, 1981	"			John Co. Inc. et al	Ethel Austin Moore a.s.c. Corp. et al	1150	805	0.18	aca. Boiling Springs Rd. "Sugar Map 2 Sec. 2 "Sugar Creek"
147 July 1, 1981	"				John Cothran Co. Inc.	1150	965		Lot 478 Shady Creek Court Forest" Sec. 2
1241 July 15, 1981	"				Eleanor S. Blackburn a.s.c. Corp.	1157	701		Lot 21 Halborn Lane "Brookwood 3 Sec. 2 "Sugar Creek"
1332 July 15, 1981	"				John Cothran Co. Inc. et al a.s.c. Corp.	1151	733		Lot 451 Sweetwater Court Map Creek" Sec. 2 Map III
1342 July 15, 1981	"				John Cothran Co. Inc. et al	1151	756		Lot 444 Sweetwater Ct. "Sugar By 806
1984 July 23, 1981	"			John C. Co. Inc. et al	Ethel Austin Moore a.s.c. Corp.	1152	266	0.18	aca. for orig see Deed bk. 1150 Creek Sec. 2 Map 3
2341 July 27, 1981	"				John Cothran Co. Inc. et al a.s.c. Corp.	1152	437		Lot 442 Sweetwater Ct. Sugar Sugar Creek Sec. 2 Map III
2679 July 30, 1981	"				John Cothran Co. Inc. et al a.s.c. Corp.	1152	660		Lot 448 Sweetwater Ct. Map II "Sugar Creek"
2737 July 30, 1981	"				John Cothran Co. Inc. et al a.s.c. Corp.	1152	681		Lot 480 Shady Creek Ct. Sec. 2 Sec. 2
3566 Aug 7, 1981	"				John Cothran Co. Inc. et al	1153	231		Lot 424 Creekside Rd. Map 3
3714 Aug 10, 1981	"			John Co. Inc. et al	Sarah G. Mills	1153	289	0.21	acres Brushy Creek
'3713 Aug 10, 1981	"			John Co. Inc. et al	Robert William Bowman	1153	290		Int. 42.77 acres Batsville Rd.
8715 Aug 10, 1981	"			John Co. Inc. et al	Sarah G. Mills	1153	293	30.71	acres also: Int 42.77 acres

INDIRECT or GRANTEE Index to Deeds — Greenville County, S. C.

(L)

KEYS PRINTING CO., GREENVILLE, S. C.

Open at Proper Tab according to First Letter or Letters of Name and refer to Buff Sub-Index sheet for page reference.

FILE NUMBER DATE OF RECORD	GRANTEES FAMILY NAMES	GIVEN NAMES ABCDEFGHIJ	GIVEN NAMES KLMNO	GIVEN NAMES PQRSTUVWXYZ	GRANTORS	BOOK	PAGE	No. of Acres	BRIEF DESCRIPTION, LOCATION, ETC. (Not Warranted)
4004 Aug 13, 1981	Cothran				a s.c. Corp. John Cothran Co. Inc. et al	1153	478	Re-Record	Sec. II map IV In orig. see deed bk 1152 Pg 660 Lot 448 Sweetwater Ct. Sugar Creek
4346 Aug 17, 1981	"				a s.c. Corp. John Cothran Co. Inc. et al	1153	652		Sec. II Sugar Creek Lot 422 Creekside Rd. Map 3
4870 Aug 24, 1981	"				a s.c. Corp. John Cothran Co. Inc. et al	1153	971		Creek Sec. 2 Map 2 Lot 471 Sweetwater Rd. Sugar
5354 Aug 28, 1981	"				Trendsetter Dev. Co. Inc.	1154	220		Prop. Reg. 16 Units Sugar Creek Villas Hwy
5495 Aug 28, 1981	"				David Wayne Rhodes et al	1154	295		Woodland Hts. Bond for title - Lot 40 Beanie
5646 Sept 1, 1981	"				John Cothran Co. Inc. et al	1154	400		Creek Lot 453 Sec. 2 Map 3 Sugar
6006 Sept 3, 1981	"		Mary Louise Riley		David Enoch Cothran et al	1154	621		Lot Augusta Road
6387 Sept 9, 1981	"				John Cothran Co. Inc. et al	1154	796		Creek Sec. 2 Map 1 Lot 50 Sweetwater Rd. "Sugar
6805 Sept 15, 1981	"				J Mack Waters, Jr. et al	1155	60		Hills" Lot 16 Birch Court "Beechwood
7098 Sept 17, 1981	"			John Co. Inc. et al	Southern Bell Tel & Tel	1155	283		Relinquish of Rights of way see deed
"	"			"	"	1155	283		Bk 1153 Pgs 290 & 293 - Bk 142 Pg. 577 - Bd 1025 Pg 550
7262 Sept 18, 1981	"				John Cothran Co. Inc. et al	1155	337		Creek" Sec. 2 Map 2 Lot 474 Sweetwater Rd. "Sugar
7530 Sept 23, 1981	"				John Cothran Co. Inc. et al	1155	635		Sec 2 Sugar Creek Lot 445 Sweetwater Court, Map 3
7905 Sept 28, 1981	"				John Cothran Co. Inc. et al	1155	890		III Sec. II "Sugar Creek" Lot 449 Sweetwater Court Map
8252 Oct 1, 1981	"				John Cothran Co. Inc. et al	1156	61		Creek" Map 2 Sec 2 Lot 475 Sweetwater Rd. "Sugar
8374 Oct 2, 1981	"				John Cothran Co. Inc. et al	1156	132		Sweetwater Rd. Sugar Creek Map 3 Sec 2 Lot 439 Cr. Sweetwater Ct &

INDIRECT or GRANTEE Index to Deeds — Greenville County, S. C.

KEYS PRINTING CO., GREENVILLE, S. C.

☞ Open at Proper Tab according to First Letter or Letters of Name and refer to Buff Sub-Index sheet for page reference.

(M)

FILE NUMBER DATE OF RECORD	GRANTEES FAMILY NAMES	GIVEN NAMES ABCDEFGHIJ	GIVEN NAMES KLMNO	GIVEN NAMES PQRSTUVWXYZ	GRANTORS	BOOK	PAGE	No. of Acres	BRIEF DESCRIPTION, LOCATION, ETC. (Not Warranted)
8408 Oct. 2, 1981	Cothran				<i>et al</i> John Cothran Co. Inc.	1156	149		Creek Sec. 2 Map 2 Lot 475 Sweetwater Rd. Sugar Creek Greenville County
10083 Oct. 21, 1981	"			John Co Inc. <i>et al</i>	Sugar Creek map 4 Sec II Co. Inc.	1	410		Dedication of Road & Streets to Greenville County
10119 Oct. 22, 1981	"				Trendsetter Development	1157	142		Patio Home Lot 50 Lanagan Circle Creek Sec. II "Map III"
10298 Oct. 23, 1981	"				<i>et al</i> John Cothran Co. Inc.	1157	246		Lot 447 Sweetwater Ct. "Sugar Creek Sec. II Map II"
10358 Oct. 26, 1981	"				<i>et al</i> John Cothran Co. Inc.	1157	267		Lot 466 Sweetwater Rd Sugar Hgt. "
10878 Nov. 2, 1981	"				<i>et al</i> David Wayne Rhodes	1157	624		Lot 40 Bessie Ave "Woodland Creek Ct. Sugar Creek Sec. 2 map 2
10880 Nov. 2, 1981	"				<i>et al</i> M. Graham Proffitt III	1157	625		Lot 476 Cr. Sweetwater Rd & Shady Creek Ct. Sugar Creek Sec. 2 map 2
11325 Nov. 5, 1981	"				<i>et al</i> John Cothran Co. Inc.	1157	850		Sec. 2 "Sugar Creek" Lot 465 Sweetwater Rd. map 2
12062 Nov. 16, 1981	"				<i>et al</i> John Cothran Co. Inc.	1158	379		"Sugar Creek" Sec. 2 map 2 Lot 485 Shady Creek Court
12995 Nov. 30, 1981	"				<i>et al</i> John Cothran Co. Inc.	1158	900		Sec 2 "Sugar Creek" Lot 468 Sweetwater Rd. map 2
13224 Dec. 2, 1981	"				<i>et al</i> Trendsetter Development Co. Inc.	1159	39		Circle Patio Home Lot 49 Lanagan Rd. (D. Dunklin Sp.
13708 Dec. 9, 1981	"			Mikes Ladora Glen & Judy	Thomas A. Cothran, Jr.	1159	318		Tract A Halliday Dam Rd. (Halliday Dunklin Sp.)
14625 Dec. 22, 1981	"			Maudaline M	John Price Cothran	1159	818		Int 35 Acres Dunklin Sp. Creek" Map III Sec. II
15538 Jan 6, 1982	"				<i>et al</i> John Cothran Co., Inc.	1160	663		Lot 437 Sweetwater Rd. "Sugar Creek" Map III Sec. II
15714 Jan 8, 1982	"				<i>et al</i> John Cothran Co. Inc.	1160	772		Sec 2 "Sugar Creek" Lot 473 Sweetwater Rd. Map 2
16084 Jan 18, 1982	"				William F. Sutton	1161	116		Prop. Reg. Unit 17-D Sugar Creek Villas Horiz

INDIRECT or GRANTEE Index to Deeds — Greenville County, S. C.

(M)

KEYS PRINTING CO., GREENVILLE, S. C.

Open at Proper Tab according to First Letter or Letters of Name and refer to Buff Sub-Index sheet for page reference.

FILE NUMBER DATE OF RECORD	GRANTEES FAMILY NAMES	GIVEN NAMES ABCDEFGHIJ	GIVEN NAMES KLMNOP	GIVEN NAMES QRSTUVWXYZ	GRANTORS	BOOK	PAGE	No. of Acres	BRIEF DESCRIPTION, LOCATION, ETC. (Not Warranted)
16173 Jan 18, 1982	Cothran				Ellis L. Darby jr. et al	1161	163		Creek Rd. Map 3 Sec 2 "Sugar Creek" Lot 401 Sweetwater Rd. & Woody
16185 Jan 18, 1982	"				John Cothran Co. Inc. et al	1161	166		"Sugar Creek" Lot 508 Woody Creek Rd. Map 1 Sec 2
16383 Jan 20, 1982	"			Lillie Mae et al	Julia S. Kellitt et al	1161	284		Power of Attorney Sec. 2 "Sugar Creek"
16440 Jan 21, 1982	"				John Cothran Co. Inc. et al	1161	297		Lot 454 Sweetwater Rd. Map 2
16574 Jan 22, 1982	"				Trendsetter Development Co. Inc.	1161	386		Sugar Creek Village Lots 37 thru 46 Patio Home Lots
16748 Jan 26, 1982	"				John Cothran Co. Inc. et al	1161	464		Creek" Sec. 2 Map 2 Lot 467 Sweetwater Rd. "Sugar
17031 Jan 29, 1982	"				John Cothran Co. Inc. et al	1161	612		Sec 2 "Sugar Creek" Lot 452 Sweetwater Ct. map 3
17607 Feb 5, 1982	"			Jeanette W.	Melvin E. Kirby, et al	1162	86		1 acre & 1.4 acres S.C. Hwy 14
17697 Feb 8, 1982	"				John Cothran Co. Inc. et al	1162	140		Creek" Sec 2 map 2 Lot 479 Shady Creek Court "Sugar
17812 Feb 9, 1982	"				John Cothran Co. Inc. et al	1162	191		Creek" Sec 2 map 3 Lot 443 Sweetwater Ct. "Sugar
18000 Feb 11, 1982	"				John Cothran Co. Inc. et al	1162	321		Creek" Map 2 Lot 438 Sweetwater Rd. "Sugar
19247 Feb 26, 1981	"				John Cothran Co. Inc. et al	1163	1		Creek" Sec. 2 Map 2 Lot 464 Sweetwater Rd. "Sugar
19771 Mar 4, 1982	"			John Co. Inc. et al	T. Frank Carr et al	1163	404	35.3	orig see Deed BK 1134 page 344 Acres Boiling Springs Road for Sec. II "Sugar Creek"
22507 Apr 7, 1982	"				John Cothran Co. Inc. et al	1165	79		Lot 498 Woody Creek Rd. Map 1 Creek Sec. 2 Map 4
24934 May 10, 1982	"				John Cothran Co. Inc. et al	1166	566		Lot 566 Ladyship Ln. Sugar Aled Pt. Lot 4 (2.00 acres)
24938 May 10, 1982	"			Thomas A. Ansel Wade et al	Thomas A. Ansel Wade et al	1166	640		Lot S.C. Hwy 247 Dublin Sp.

INDIRECT or GRANTEE Index to Deeds — Greenville County, S. C.

KEYS PRINTING CO., GREENVILLE, S. C.

Open at Proper Tab according to First Letter or Letters of Name and refer to Buff Sub-Index sheet for page reference.

(N)

FILE NUMBER DATE OF RECORD	GRANTEES FAMILY NAMES	GIVEN NAMES ABCDEFGH	GIVEN NAMES IJKLMNO	GIVEN NAMES PQRSTUVWXYZ	GRANTORS	BOOK	PAGE	No. of Acres	BRIEF DESCRIPTION, LOCATION, ETC. (Not Warranted)
25595 May 18, 1982	Cothran				Sharon B. Dunaway	1167	49		Villas Horiz. Prop. Reg. Unit A Bldg. & Sugar Creek
25733 May 19, 1982	"		Lula M.		O. Richard Cothran	1167	153		Mt. 21 Acres Grove Sp.
26929 June 2, 1982	"			etal Jane R.	Grace H. Taylor	1167	907		Lot 74 Clearfield Rd. Oak Forest Sec. 2
" "	"			etal Sabrina W.	" " "	1167	907		
27022 June 3, 1982	"				Trendsetter Dev. Co. Inc.	1167	961		Sugar Creek Villas Horiz. Prop. Reg. Units 22-A, 22-B, 22-C, 22-D
27242 June 4, 1982	"				John Cothran Co. Inc. ^{etal}	1168	102		Creek" Sec. 2 Map 4 Lot 570 Ladyship Lane "Sugar
27177 June 4, 1982	"				Trendsetter Dev. Co. Inc. ^{etal}	1168	117		"Sugar Creek Villas" Katie's Home Lots 47, 48, 51, 52
27673 June 10, 1982	"				John Cothran Co. Inc. ^{etal}	1168	423		Sec II Sugar Creek Lot 499 Woody Creek Rd. Map I
27811 June 11, 1982	"				John Cothran Co. Inc. ^{etal}	1168	497		Creek Sec. 2 Map 2 Lot 460 Sweetwater Rd. Sugar
28366 June 17, 1982	"				Vernon W. Mebitt	1168	771		Lot 7 Grand "Teton Forest" Chick Spop. Sp.
" "	"				" " "	1168	771		
28919 June 24, 1982	"				John Cothran Co. Inc. ^{etal}	1169	150		Creek Sec 2 Map 4 Lot 525 Hunting Hill Cir "Sugar
29298 June 29, 1982	"				John Cothran Co. Inc. ^{etal}	1169	406		Creek" Sec. 2 Map 4 Lot 513 Ladyship Lane "Sugar
85 July 1, 1982	"			etal John Co. Inc.	Layne M. Hart	1169	519	25.82	Acres Batesville Rd. 4 Sec 2 "Sugar Creek"
566 July 8, 1982	"				John Cothran Co. Inc. ^{etal}	1169	819		Lot 572 Ladyship Lane Map "Sugar Creek" Sec. 2 Map 4
932 July 13, 1982	"				John Cothran Co. Inc. ^{etal}	1170	44		Lot 523 Hunting Hill Cr.

INDIRECT or GRANTEE Index to Deeds — Greenville County, S. C.

(N)

KEYS-PRINTING CO., GREENVILLE, S. C.

Open at Proper Tab according to First Letter or Letters of Name and refer to Buff Sub-Index sheet for page reference.

FILE NUMBER DATE OF RECORD	GRANTEES FAMILY NAMES	GIVEN NAMES ABCDEFGH	GIVEN NAMES IJKLMNO	GIVEN NAMES PQRSTUVWXYZ	GRANTORS	BOOK	PAGE	No. of Acres	BRIEF DESCRIPTION, LOCATION, ETC. (Not Warranted)
2330 July 29, 1982	Cothran		Jimmy D.		John R. Cothran ^{etal}	1170	921	1.16	Acres Cooley Bdy. Rd.
2331 July 29, 1982	"		John R. Cothran		Jimmy D. Cothran ^{etal}	1170	922		Cooley Bdy. Rd. Int 1.22 acres = Tract A, Sp. Lease Part
2332 July 29, 1982	"	(S/A Lillie G. Cothran)	Lillie G.		John R. Cothran ^{etal}	1170	923	4.21	Acres Cooley Bdy. Rd. Oaklawn
2468 July 30, 1982	"	+ Darby Builders, Inc.			John Cothran Co. Inc. ^{etal}	1171	27		4 sec. 2 Sugar Creek Lot 567 Ladyship Lane Map Creek Sec. 5 Butler Sp.
2566 Aug 2, 1982	"				John Co. Inc. ^{etal}	1171	109	1.15	Acres Sugar Creek Rd. "Sugar Creek" Map 2 Sec 2
3105 Aug 6, 1982	"	+ Darby Builders, Inc.			John Cothran Co. Inc. ^{etal}	1171	631		Lot 461 Sweetwater Rd. "Sugar Map 4 Sec. 2 "Sugar Creek"
3170 Aug 6, 1982	"	+ Darby Builders, Inc.			John Cothran Co. Inc. ^{etal}	1171	664		Lot 512 + pt. lot 511 Ladyship Lane Ln. "Sugar Creek" Sec. 2 Map 4
3406 Aug 10, 1982	"	+ Darby Bldrs, Inc.			John Cothran Co. Inc. ^{etal}	1171	771		Lot 564 Hunting Hill Cr. + Ladyship Sec 2 "Sugar Creek"
3656 Aug 12, 1982	"	+ Darby Bldrs, Inc.			John Cothran Co. Inc. ^{etal}	1172	107		Lot 568 Ladyship Lane Map 4 Creek Map 4 Sec. 2
3711 Aug 13, 1982	"	+ Darby Bldrs. Inc.			John Cothran Co. Inc. ^{etal}	1172	165		Lot 569 Ladyship Lane Sugar Cherrywood Ln. Sugar Creek Sec. 2 Map 4
4102 Aug 14, 1982	"	+ Darby Bldrs. Inc.			John Cothran Co. Inc. ^{etal}	1172	392		Lot 538 Cr. Hunting Hill Cr. + Sec 2 Sugar Creek
4321 Aug 20, 1982	"	+ Darby Bldrs. Inc.			John Cothran Co. Inc. ^{etal}	1172	450		Lot 514 Ladyship Lane Map 4 Creek" Sec. 2 Map 4
5723 Sept. 7, 1982	"	+ Darby Bldrs. Inc.			John Cothran Co. Inc. ^{etal}	1173	413		Lot 526 Hunting Hill Cr. "Sugar Sec. 2 "Sugar Creek"
5716 Sept 7, 1982	"	+ Darby Bldrs. Inc.			John Cothran Co. Inc. ^{etal}	1173	428		Lot 573 Ladyship Lane Sec. 2 Sugar Creek
6364 Sept. 14, 1982	"	+ Darby Bldrs. Inc.			John Cothran Co. Inc. ^{etal}	1173	773		Lot 521 Hunting Hill Cr. Maps 4 Trail Sugar Creek Sec. 2 Map 4
8702 Oct 8, 1982	"	+ Darby Bldrs. Inc.			John Cothran Co. Inc. ^{etal}	1175	439		Lot 537 Hunting Hill Cr. + Cherrywood

INDIRECT or GRANTEE Index to Deeds — Greenville County, S. C.

1
(0)

KEYS PRINTING CO., GREENVILLE, S. C.

Open at Proper Tab according to First Letter or Letters of Name and refer to Buff Sub-Index sheet for page reference.

FILE NUMBER DATE OF RECORD	GRANTEES FAMILY NAMES	GIVEN NAMES ABCDEFGH	GIVEN NAMES IJKLMNO	GIVEN NAMES PQRSTUVWXYZ	GRANTORS	BOOK	PAGE	No. of Acres	BRIEF DESCRIPTION, LOCATION, ETC. (Not Warranted)
9445 Oct. 18, 1982	Cothran	Richard, et al. Charles			J. A. Cothran	1175	845		Lot Creek Spring, Id.
" " " " 10117 Oct 26, 1982	"	Better, et al. Wayne		Lorraine Darby	" "	1175	845		
11074 Nov. 5, 1982	"	Gary	&	Vickie	Thomas A. Cothran, Jr. a.s.c. Corp. et al	1176	194	1	acre Dunklin Tp.
11172 Nov. 8, 1982	"	& Darby Bldrs. Inc.			John Cothran Co. Inc. a.s.c. Corp. et al	1176	698		4 sec. 2 "Sugar Creek" Lot 561 Cherrywood Trail Map.
11251 Nov. 8, 1982	"	& Darby Bldrs. Inc.			John Cothran Co. Inc. a.s.c. Corp. et al	1176	793		Creek" Sec. 2 Map 4 Lot 522 Hunting Hill Cr. "Sugar Creek" Sec. 2 Map 4
12018 Nov. 8, 1982	"	& Darby Bldrs. Inc.			John Cothran Co. Inc.	1176	821		Lot 524 Hunting Hill Cir. "Sugar Creek" Sec. 2 Map 4
12488 Nov. 17, 1982	"	& Darby Bldrs. Inc.			Jean N. Schirmer et al	1177	375		Green aka J. G. Co. Edwards Rd + Rosemary Ln. Lot 10 Melbourn Lane Wellington Creek Sec. II Map 4
12642 Nov. 23, 1982	"	& Darby Bldrs. Inc.			John Cothran Co., Inc. et al	1177	671		Lot 520 Hunting Hill Cr. Sugar Sec. 2 Sugar Creek
12970 Nov. 24, 1982	"	& Darby Bldrs. Inc.			John Cothran Co. Inc. a.s.c. Corp. et al	1177	798		Lot 534 Hunting Hill Cir. Map 4 Sec. 2 "Sugar Creek"
13217 Nov. 29, 1982	"	& Darby Bldrs. Inc.			John Cothran Co. Inc.	1177	975		Lot 531 Hunting Hill Cr. Map 4 Easement for Progress + Egress Lot Robertson Rd. Dr. 1/2 Sec. 2 "Sugar Creek" Map 4 Sec. 2
14304 Dec. 1, 1982	"	Billy J.			Ruby M. Thompson a.s.c. Corp. et al	1178	219		Lot 565 Ladyfinger Lane Sec. 2 Sugar Creek
15924 Dec. 13, 1982	"	& Darby Bldrs. Inc.			John Cothran Co., Inc. a.s.c. Corp. et al	1178	834		Lot 550 Cherrywood Trail Map 4 Sec. 2 Sugar Creek
15923 Dec. 30, 1982	"	& Darby Bldrs. Inc.			John Cothran Co. Inc. a.s.c. Corp. et al	1179	894		Lot 549 Cherrywood Trail Map 4
15947 Dec. 30, 1982	"	& Darby Bldrs. Inc.			John Cothran Co. Inc. et al	1179	898		Lot 88 Foxcroft Sec. I
16102 Jan 3, 1983	"	& Darby Bldrs. Inc.			Donald H. Loague Collins Creek, Inc.	1180	27		Lot 71 Sec. 3 "Collins Creek"
						1180	149		

INDIRECT or GRANTEE Index to Deeds — Greenville County, S. C.

(0)

KEYS PRINTING CO., GREENVILLE, S. C.

Open at Proper Tab according to First Letter or Letters of Name and refer to Buff Sub-Index sheet for page reference.

FILE NUMBER DATE OF RECORD	GRANTEES FAMILY NAMES	GIVEN NAMES ABCDEFGHIJ	GIVEN NAMES JKLMNO	GIVEN NAMES PQRSTUVWXYZ	GRANTORS	BOOK	PAGE	No. of Acres	BRIEF DESCRIPTION, LOCATION, ETC. (Not Warranted)
16542 Jan 6, 1983	Cothran		John C.	etal	Richard G. Shumate	1180	431		Sec. 8 Lot 16 Everett St. Greenforest to Brewnville County
17197 Jan 13, 1983	"		John Company, Inc.	etal	Sugar Creek Map I Section III a s.c. Corp.	1	436		Consent to Dedicate Land + Street Sugar Creek Sec. 2 map 4
18507 Jan 28, 1983	"	+ Darby Bldrs, Inc.			John Cothran Co. Inc.	1181	491		Lot 536 Hunting Hill Cr. Route Rd. "Del Norte Estn."
18510 Jan 28, 1983	"	+ Darby Bldrs Inc.			F. David Stringer a s.c. Corp.	1181	496		Lot 122 Cr. Wetherill Rd. + Adl Sugar Creek, Sec. 2 map 4
18551 Jan 28, 1983	"	+ Darby Bldrs. Inc.			John Cothran Co. Inc. a s.c. Corp.	1181	577		Lot 571 Ladyfinger Ln. Sugar Creek Sec. 2 map 4
18719 Jan 31, 1983	"	+ Darby Bldrs Inc.			John Cothran Co., Inc.	1181	629		Lot 539 Hunting Hill Cr.
20795 Feb 22, 1983	"		Billy J.		Ruby M. Thompson	1182	961		Lot Robertson Rd. O'Neill Sp. Same Same Villa Blk E
21876 Mar 3, 1983	"			Regina P.	C. Lee Cothran a s.c. Corp.	1183	588		Int. Strip of lot 52 Perry Rd. Sugar Creek Sec. 2 map 4
26298 Apr 11, 1983	"	+ Darby Bldrs, Inc.			John Cothran Co. Inc.	1186	200		Lot 554 Cherrywood Tr.
26591 Apr 13, 1983	"		John Co. Inc.	a s.c. Corp.	Charles H. Wilson, Jr. Co. Inc.	1186	326	1.01	Acres Butler Sp. Creek Villas Horiz Prop. Reg. Fee + units
29281 May 6, 1983	"	+ Darby Bldrs, Inc.			Trendsitter Development a s.c. Corp.	1187	795		Units 25 thru 30 ABC + D Sugar Sec 11 Sugar Creek
31941 May 30, 1983	"	+ Darby Bldrs, Inc.			John Cothran Co. Inc. a s.c. Corp.	1189	85		Lot 535 Hunting Hills Cir Map 4 Sec 2 Sugar Creek
32224 May 31, 1983	"	+ Darby Bldrs, Inc.			John Cothran Co. Inc. a s.c. Corp.	1189	231		Lot 562 Cherrywood Trail Map 4 Ad. Sugar Creek Sec 3 Map 1
32443 June 1, 1983	"	+ Darby Bldrs, Inc.			John Cothran Co. Inc.	1189	391		Lot 582 Stone Creek Rd + Stone Ridge Also 1/46
32885 June 6, 1983	"	+ Darby Bldrs., Inc.			David W. Earley	1189	720		Lot 145 Orchard Acres Sec III Sugar Creek Sec II map 4
33494 Jan 10, 1983	"	+ Darby Bldrs, Inc.			John Cothran Co., Inc.	1190	27		Lot 552 Cherrywood Trail

INDIRECT or GRANTEE Index to Deeds — Greenville County, S. C.

KEYS PRINTING CO., GREENVILLE, S. C.

Open at Proper Tab according to First Letter or Letters of Name and refer to Buff Sub-Index sheet for page reference.

(P)

FILE NUMBER DATE OF RECORD	GRANTEES FAMILY NAMES	GIVEN NAMES ABCDEFGH	GIVEN NAMES IJKLMNOP	GIVEN NAMES PQRSTUVWXYZ	GRANTORS	BOOK	PAGE	No. of Acres	BRIEF DESCRIPTION, LOCATION, ETC. (Not Warranted)
33728 June 13, 1983 35961	Cothran				S. C. Corp. et al John Cothran Co. Inc.	1190	91		Sugar Creek Sec 2 Map 4 Lot 560 Cherrywood Trail
June 20, 1983 203	"				S. C. Corp. et al John Cothran Co. Inc.	1191	476		+ Sec 2 Sugar Creek Lot 551 Cherrywood Trail Map
July 1, 1983 504	"				S. C. Corp. et al John Cothran Co. Inc.	1191	626		Sec 2 Sugar Creek Lot 532 Hunting Hill Cr, Map 4
July 6, 1983 3220	"		Lyndie E		William A. Cothran et al	1191	784		Int 0.869 Ac. Dunklin Sp. Creek Sec 2
July 29, 1983 3225	"				John Cothran Co. Inc. et al	1193	273		Lot 574 Ladyfinger Lane Sugar Sec 3
July 29, 1983 3282	"				John Cothran Co. Inc. et al	1193	283		Lot 583 Stone Cr Rd, Sugar Creek Creek, Sec 2
July 29, 1983 3728	"				John Cothran Co. Inc. et al	1193	351		Lot 547 Cherrywood Trail Sugar
Aug 1, 1983 3978	"				John Cothran Co. Inc. et al	1193	530		Lot 586 Map 1 Sec 3 Sugar Creek Creek Map 4 Sec 2
Aug 3, 1983 6979	"				John Cothran Co. Inc. et al	1193	712		Lot 548 Cherrywood Trail, Sugar Creek Sec 3
Aug 29, 1983 7292	"				John Cothran Co. Inc.	1195	271		Lot 592 Stone Creek Rd. Sugar Creek Sec 2 Map 4
Aug 31, 1983 8218	"				John Cothran Co. Inc. et al	1195	452		Lot 558 Cherrywood Trail, Sugar Villas Haris. prop. Regime
Sept 9, 1983 10381	"		Mark A.		Cothran + Darby Builders Inc.	1196	40		Unit C Bldg 27 Sugar Creek Lot 146
Sept 28, 1983 10380	"		John C.		Cothran + Darby Builders Inc.	1197	235		Lot 145 Orchard Cr. Sec III also pt
Sept 28, 1983 10379	"		John C.		Cothran + Darby Builders Inc.	1197	236		Lot G. Cleveland Ct. Haris. prop. Regime
Sept 28, 1983 10378	"		John C.		Cothran + Darby Builders Inc.	1197	237		Unit C Bldg 20 Sugar Creek Villas Villas Haris. prop. Regime
Sept 28, 1983	"		John C.		Cothran + Darby Builders	1197	239		Units 2-B, 3-C + 14-B Sugar Creek

INDIRECT or GRANTEE Index to Deeds — Greenville County, S. C.

(P)

KEYS PRINTING CO., GREENVILLE, S. C.

Open at Proper Tab according to First Letter or Letters of Name and refer to Buff Sub-Index sheet for page reference.

FILE NUMBER DATE OF RECORD	GRANTEES FAMILY NAMES	GIVEN NAMES ABCDEFGHIJ	GIVEN NAMES JKLMNOPQ	GIVEN NAMES RSTUVWXYZ	GRANTORS	BOOK	PAGE	No. of Acres	BRIEF DESCRIPTION, LOCATION, ETC. (Not Warranted)
10463 Sept 29, 1983	Cothran				M. Graham Proppitt II et al	1197	310	3 parcels	
11244 Oct 5, 1983	"			Thomas Jr.	Mary A. Chapman Jr.	1197	921	69 ac.	
12480 Oct 17, 1983	"	Franklyn Leon			Louise C. Adams	1198	677		Power of attorney
13950 Oct 28, 1983	"			Pauline	Waskell A. Cathrow et al	1199	475	4 1/2 ac	Deed in Deed Bk 1034 pg 557 Sec I for orig deed Bk 1034 pg 557 Sec II Map for orig deed Bk 1034 pg 557
14466 Nov 1, 1983	"	+ Darby Builders Inc.			M. Graham Proppitt III	1199	696		Sec I Map for orig deed Bk 1034 pg 557 Sec II Map for orig deed Bk 1034 pg 557
14343 Nov 1, 1983	"	+ Darby Builders Inc.			M.G. Proppitt Inc.	1199	709		Sec I Map for orig deed Bk 1034 pg 557 Sec II Map for orig deed Bk 1034 pg 557
16690 Nov 22, 1983	"	Dorothy K.		+ Robert H.	Prinice Sue Cathrow	1201	17		Renunciation of Deed for orig see deed Bk 500 pg 429, Corrective Deed see 514 page 35
"	"	"		"	"	1201	17		
16696 Nov 22, 1983	"	Dorothy K.			Robert H. Cathrow	1201	15		Deed in Deed Bk 1034 pg 557
17471 Nov 1, 1983	"			Barbara Inc.	Gene S. Mabey	1201	577		Deed in Deed Bk 1034 pg 557
19158 Nov 15, 1983	"			Dennis -	Dennis J. Manning	1201	577		Deed in Deed Bk 1034 pg 557
19827 Dec 22, 1983	"			John Co Inc.	Cathrow + Darby Bldg et al	1202	556		Deed in Deed Bk 1034 pg 557
21397 Jan 9, 1984	"	+ Darby Builders Inc.		Robert D.	James W. Meacham Jr.	1203	78		Deed in Deed Bk 1034 pg 557
"	"	"			Trendsetter Development Co. Inc.	1204	36		Assignment + Conveyance of declaratory rights under declaration (Master Deed) of Sugar Creek Orig. Prop. Regime for orig see deed Bk 1133 pg 365 Creek Sec 3
21394 Jan 9, 1984	"	+ Darby Builders Inc.			John Cathrow Co. Inc.	1204	01		Deed in Deed Bk 1034 pg 557
21446 Jan 9, 1984	"	+ Darby Builders Inc.			Collins Creek Inc.	1204	14		Deed in Deed Bk 1034 pg 557

INDIRECT or GRANTEE Index to Deeds — Greenville County, S. C.

Open at Proper Tab according to First Letter or Letters of Name and refer to Buff Sub-Index sheet for page reference.

FILE NUMBER DATE OF RECORD	GRANTEES FAMILY NAMES	GIVEN NAMES ABCDEFGHIJ	GIVEN NAMES KLMNO	GIVEN NAMES PQRSTUVWXYZ	GRANTORS	BOOK	PAGE	No. of Acres	BRIEF DESCRIPTION, LOCATION, ETC. (Not Warranted)
21452 Jan 10, 1984	Cothran	Jelief D.			Nova C. Rose	1204	96		Sec 4 Lot 100 S. S. St. Dunas Mills
21644 Jan 11, 1984	"	John C. ^{etal}			Cothran & Darby Bldg. Inc. a Ltd P ^{ty} .	1204	258		Option to purchase Real Estate Quit Claim of any interest in any
23518 Jan 31, 1984	"	John C. ^{etal}			Divisions Associates	1205	388		Right of way & easement Appurtenant to Lot 10.
26606 Feb 24, 1984	"	Douglas Carson			E. L. McCall	1206	799		Lot B = 6.753 Acs S.C. Hwy #20
28141 Mar 14, 1984	"	John C. ^{etal}			Western Carolina Regional ^{Sewer Authority}	1208	55		Lot Graystone Ct. Creek Sec 1
28142 Mar 14, 1984	"	John C. ^{etal}			Western Carolina Regional ^{Sewer Authority}	1208	56		Lot 211 Stone Ridge Ct Sugar 3
28580 Mar. 16, 1984	"	+ Darby Builders, Inc.			M. Graham Proffitt, III ^{etal}	1208	388		4. Parcela Sugar Creek Sec.
30641 Apr 2, 1984	"	+ Darby Builders Inc.			M. Graham Proffitt III ^{etal}	1209	649		8 parcels Sugar Creek Sec 3
31180 Apr 6, 1984	"	+ Darby Bldg. Inc. ^{etal}			—	1209	987		Restriction & protective Covenants for Sugar Creek Prop 2 Sec III
"	"	John Cothran Co. Inc. ^{etal}			—	1209	987		
31846 Apr 12, 1984	"	+ Darby Bldg. Inc. ^{etal}			Trendsetter Dev. Co. Inc.	1210	339		Abn. Prop. Regime 20 Units Sugar Creek Villas
32937 Apr 20, 1984	"	John Co. Inc. ^{etal}			College Properties Inc.	1210	946	71.14	ac. Batesville Rd.
33283 Apr 24, 1984	"	Regina P.			Lou Griffin	1211	152		Dr. Bond for Title Lot, 107 Rusby Creek Sec 3
34129 May 4, 1984	"	+ Darby Bldg. Inc. ^{etal}			M. Graham Proffitt	1211	922		5 parcels, 5 Wingfield Rd, Sugar
1867 July 17, 1984	"	+ Darby Bldg. Inc. ^{etal}			M. Graham Proffitt	1217	294		5 parcels

INDIRECT or GRANTEE Index to Deeds — Greenville County, S. C.

Open at Proper Tab according to First Letter or Letters of Name and refer to Buff Sub-Index sheet for page reference.

FILE NUMBER DATE OF RECORD	GRANTEES FAMILY NAMES	GIVEN NAMES ABCDEFGHIJ	GIVEN NAMES JKLMNO	GIVEN NAMES PQRSTUVWXYZ	GRANTORS	BOOK	PAGE	No. of Acres	BRIEF DESCRIPTION, LOCATION, ETC. (Not Warranted)
2661 July 25, 1984	Cothran		Allen	Gray & Sherman	Charles Richard Cothran 40 pta	1217	879		Sub Beel Spring Rd.
4621 Aug 10, 1984	"	+ Darby Bldg Inc.			Brookside Loxy Assoc. III etc	1219	142		4 Lots Brookside Court
4539 Aug 14, 1984	"	+ Darby Bldg Inc.			M. Graham Proffitt	1219	310		2 parcels Sugar Creek Sec 3
7514 Sept 6, 1984	"		Caron	Kenneth	John Sherbert etc	1221	209		Highland Dr Lige Estate, Lot, also S. 85
8024 Sept 12, 1984	"	+ Darby Bldg Inc.			Ellie S. Darby etc	1221	556		3 parcels Sugar Creek Sec. 3
1166 Oct 12, 1984	"	+ Darby Bldg Inc.			M. Graham Proffitt etc	1223	990		Lot 705 Winterwood Ct. Sugar
1155 Oct 12, 1984	"	+ Darby Bldg Inc.			John H. Daniel etc	1223	991		Lot 24 Wood Gate Lane, Edwards Forest
1562 Oct 19, 1984	"	+ Darby Bldg Inc.			M. G. Proffitt Inc.	1224	455		Agreement
1316 Oct 31, 1984	"	+ Darby Bldg Inc.			Michael D. Maxwell etc	1225	321		Lot 209 Valley Forge Dr. Cambria II Creek Sec 3
14300 Nov 9, 1984	"	+ Darby Bldg Inc.			M. Graham Proffitt etc	1226	153		2 parcels Winterwood Ct. Sugar
15652 Nov 21, 1984	"	+ Darby Bldg Inc.			James M. Austin etc	1226	899		Lot 63 Gray Fox Run Gray Fox Regimes
16058 Nov 27, 1984	"	+ Darby Bldg Inc.			M. Graham Proffitt	1227	283		Lot 1-C Sugar Creek Villas
16121 Dec 3, 1984	"	+ " " "			Mary Bennett Dalton	1227	820		Lot 2 Bonaruck Cr. Richmond Hills
16730 Dec 3, 1984	"	+ " " "			M. Graham Proffitt etc	1227	821		2 parcels Autumn Rd. Sugar Creek
17325 Dec 18, 1984	"	+ Darby Bldg Inc.			M. Graham Proffitt etc	1229	855		Lot III Sugar Creek Lot 123 Stonecut Rd Map II
19805 Jan 3, 1985	"	+ Dorothy R.			Paul S. Dickerson	1230	314	2.66 ac	Parcel II Autumn Rd. Sugar Creek
20581 Jan 10, 1985	"	+ Darby Bldg Inc.			M. Graham Proffitt etc	1230	234		Parcel T.S. Whigfield Rd. Sugar Creek Sec 3


INDIRECT or GRANTEE Index to Deeds — Greenville County, S. C.

Open at Proper Tab according to First Letter or Letters of Name and refer to Buff Sub-Index sheet for page reference.

FILE NUMBER DATE OF RECORD	GRANTEES FAMILY NAMES	GIVEN NAMES ABCDEFGH	GIVEN NAMES IJKLMNO	GIVEN NAMES PQRSTUWXYZ	GRANTORS	BOOK	PAGE	No. of Acres	BRIEF DESCRIPTION, LOCATION, ETC. (Not Warranted)
20781 Jan 14, 1985 21438	Cothran	Wmone Dorothy			Mary M. Davis ^{et al}	1230	918	3.38	ac Holiday Dam Rd
Jan 18, 1985	"	Charles R			Nancy A. Patrick	1231	369		lot at Beach Spgs Rd + Hwy 247
"	"	Betty B ^{et al}			" " ^{et al}	1231	369		land in 4
23817 Feb 11, 1985 25438	"	Darby Bldg Inc.			Richard W. Adams ^{et al}	1232	812		lots 25 + 27 Cranberry Forest
Feb 28, 1985 25438	"	Darby Bldg Inc.			Richard W. Adams ^{et al}	1232	891		lot 23 Saratoga Dr. Cranberry
Mar 1, 1985 25480	"	Darby Bldg Inc.			Norman J. Minter ^{et al}	1232	921		lot 110 Cranberry Dr. Gray Mt
Mar 1, 1985	"	Darby Bldg Inc.			Ellish. Darby Jr. ^{et al}	1233	930		Parcel I, lot 718, Pagella Stonewall
"	"	"			" " ^{et al}	1233	930		lot 124 + 125 Sugar Creek Sec 3
26808 Mar 13, 1985 27128	"	Darby Bldg Inc.			Peter R. LaMathe ^{et al}	1234	710		lot 390 Pal Norte Esta Sec III
Mar 15, 1985 28965	"	Darby Bldg Inc.			J. Timothy Lynch ^{et al}	1234	909		Pal Norte Est. Sec III lot 285 Cr. Sandbrake Rd + Sandbrake Ct.
Apr 1, 1985 28930	"	Darby Bldg Inc.			Thomas E. Lever ^{et al}	1235	996		Gray Fox Run lot 426, Newington Green
Apr 1, 1985 29811	"	Darby Bldg Inc.			M. Graham Proffitt ^{III et al}	1235	997		Sugar Creek, Sec. 3 lot 749, S. Wingfield Rd.
Apr 4, 1985 4	"	Darby Bldg Inc.			M. Graham Proffitt ^{III et al}	1236	521		Parcel I lot 717 Autumn Rd.
"	"	"			" " ^{et al}	1236	521		Parcel II lot 745 S. Wingfield Rd. Sugar Creek Sec 3
29811 Apr 4, 1985 29811	"	Darby Bldg Inc.			M. Graham Proffitt ^{III et al}	1236	522		lot 726, Stonewall Rd. Sugar Creek Sec. 3
Apr 5, 1985	"	J.P.			Bernita Glass-Critter	1236	676		Parcel H. P. in Mt. Rd.

INDIRECT or GRANTEE Index to Deeds — Greenville County, S. C.

REG. U. S. PAT. OFFICE *Chas. McCath* County Indexes Since 1888 An Identifying Trade Mark

 Open at Proper Tab according to First Letter or Letters of Name and refer to Buff Sub-Index sheet for page reference.


COTT FAMILY NAME INDEX No. 75 © 1949
MADE BY THE COTT INDEX COMPANY, COLUMBUS, OHIO
SOLD BY WALKER, EVANS & COGSWELL CO., CHARLESTON, S.C.

FILE NUMBER DATE OF RECORD	GRANTEES FAMILY NAMES	GIVEN NAMES ABCDEFGHIJ	GIVEN NAMES JKLMNOPQ	GIVEN NAMES RSTUVWXYZ	GRANTORS	BOOK	PAGE	No. of Acres	BRIEF DESCRIPTION, LOCATION, ETC. (Not Warranted)
13286 Oct 17, 1885	Cothran	+ Darby Builders			Robert Bruce ^{the}	1251	105		Creek Ridge Lot 5 Breaky Ch Ridge, Breaky
17543 Nov 21, 1885	"	+ Darby Builders			M. Graham Proppitt ^{the}	1253	794		map 2 2 parcels Sugar Creek Sec. 3
17546 Nov 21, 1885	"	+ Darby Builders			Arthur C. ^{the}	1253	795		Sec. 5 Lot 124 Peachard Ln Dunwoody
19702 Dec 11, 1885	"	+ Darby Builders			M. Graham Proppitt ^{the}	1255	156		3 prop 3 parcels 1, 2, 3 Sugar Creek Sec.
21220 Dec 17, 1885	"	+ Darby " Inc.			John Catton Co. ^{the}	1255	504		one Sugar Creek map 4 Sec. 2 pt. lot 511 & pt. lot 512 Independence
20229 Dec 17, 1885	"	John Co. Inc.			Catton + Darby Bldg ^{the}	1255	506		Sugar Creek map 4 Sec. 2 pt. lot 512 + pt. 511 Independence
22574 Jan 7, 1886	"	+ Darby Bldg			M. Graham Proppitt ^{the}	1257	164		2 parcels Sugar Creek Sec. 3
22573 Jan 7, 1886	"	+ Darby Bldg			M. Graham Proppitt ^{the}	1257	166		2 parcels Sugar Creek Sec. 3
22390 Jan 21, 1886	"	+ Darby Bldg			Woodcrest Dump Co.	1258	954		Lot 109 Collins Creek Sec. 3
22506 Feb 3, 1886	"			Patricia P	Health Enterprise	1259	65		pt. lot 32 Eastgate Village
26902 Feb 14, 1886	"	Billy S	+ Ruby L.		Annie P. Johnson	1259	920		2 parcels Cleveland sp.
21522 Mar 27, 1886	"	+ Darby Bldg			Rebecca P. Welch	1262	819		Lot 197 Hill Top Est. Sec. 3
21623 Mar 27, 1886	"	+ Darby Bldg			M. Graham Proppitt ^{the}	1262	820		Sugar Creek Sec. 3 Lot 696 E. Shallockline Rd.
22251 Apr 8, 1886	"	Billy S	+ Ruby L.		Samuel Beach ^{the}	1265	24		Water Gate sp. Lot 14 Smiley st. Village 2
21116 May 9, 1886	"	+ Darby Bldg			M. Graham Proppitt III	1266	93		pt. Sugar Creek Sec. 3 Lots 686, 687, 688 Silver Creek

over

INDIRECT or GRANTEE Index to Deeds — Greenville County, S. C.

REG. U. S. PAT. OFFICE *Chas. McCott* County Indexes Since 1888 An Identifying Trade Mark

 Open at Proper Tab according to First Letter or Letters of Name and refer to Buff Sub-Index sheet for page reference.

COTT FAMILY NAME INDEX No. 75 © 1949
MADE BY THE COTT INDEX COMPANY, COLUMBUS, OHIO
SOLD BY WALKER, EVANS & COGSWELL CO., CHARLESTON, S.C.

FILE NUMBER DATE OF RECORD	GRANTEES FAMILY NAMES	GIVEN NAMES ABCDEFGHIJ	GIVEN NAMES JKLMNO	GIVEN NAMES PQRSTUVWXYZ	GRANTORS	BOOK PAGE	No. of Acres	BRIEF DESCRIPTION, LOCATION, ETC. (Not Warranted)
37120 May 9, 1886	Cothren				Charles A. Dyer <i>et al</i>	1266 95		Lot 15 Pine Creek tract
37512 May 13, 1886	"				Stanley J. Pridgen	1266 214		Lot 4, 11 ac. Pelham Rd.
37777 May 20, 1886	"				Hally Dyer Plantation <i>et al</i>	1261 402		4 Parcels Sugar mill
41552 June 11, 1886	"				John Cothran Co. <i>et al</i>	1268 441		lots 29 & 30 Sugar mill Rd.
42151 June 17, 1886	"				John A. Hill	1268 716		Lot 3 Golden Lane Circle Golden Lane Estate
42740 June 20, 1886	"				John C.	1269 97		Sugar Creek map 4 Sec. 2 Lot 257 Cherrywood Dale
42742 June 20, 1886	"				John Cothran Co. <i>et al</i>	1269 28		Just claim all Property
3268 July 23, 1886	"				M. Graham Propitt <i>et al</i>	1271 771		4 Parcels Sugar mill
4620 Aug 1, 1886	"				Peggy C. Frazier <i>et al</i>	1272 402		Lot 6 Windsor Oaks Sec. 115 + Pelham Rd. Also 1/2 in Pelham Rd.
4838 Aug 4, 1886	"				Maria Smith Haskell <i>et al</i>	1272 535		Tract 1-A = 3.12 ac. Highland Rd.
6010 Aug 12, 1886	"				M. Graham Propitt <i>et al</i>	1273 256		3 Parcels Sugar mill
6238 Sept 25, 1886	"				Hally Dyer Country Club <i>et al</i>	1276 630		Parcel
15083 Oct 14, 1886	"				Janie C. Cothran	1277 334		Power of attorney
15054 Oct 14, 1886	"				Janie C. Cothran	1277 327		Power of attorney
15013 Oct 14, 1886	"				John C. Cothran <i>et al</i>	1278 246		Easement

REVERSE or GRANTEE Index to Deeds — Greenville County, S. C.

REG. U. S. PAT OFFICE *Chas McCott* County Indexes Since 1888 An Identifying Trade Mark

Open at Proper Tab according to First Letter or Letters of Name and refer to Buff Sub-Index sheet for page reference.


COTT FAMILY NAME INDEX No. 75 © 1949
MADE BY THE COTT INDEX COMPANY, COLUMBUS, OHIO
SOLD BY PHOTO COPY SUPPLY, MAULDIN, S. C.

()

FILE NUMBER DATE OF RECORD	GRANTEES FAMILY NAMES	GIVEN NAMES ABCDEFGH	GIVEN NAMES IJKLMNO	GIVEN NAMES PQRSTUVWXYZ	GRANTORS	BOOK	PAGE	No. of Acres	BRIEF DESCRIPTION, LOCATION, ETC. (Not Warranted)
17677 Oct 31, 1986	Cothran	<i>E. et al</i> Harold			<i>et al</i> Lloyd D. Hutchins	1279	698		Lot 27 Hudson Rd + Westchester Rd.
"	"	<i>et al</i> Dorothy H.			" "	1279	698		"Palmer's Pointe"
21641 Nov 26, 1986	"			<i>et al</i> Dina Barber	<i>et al</i> Hal C. King	1281	784		Lot 82 Oak Forest Sec. III
124864 Dec 12, 1986	"	Billy S	+	Ruby L.	<i>et al</i> Benny J. Thrasher	1283	206		Lot 14 Lindbergh Village of States
25753 Dec 18, 1986	"	+ Nancy Bld	In.		<i>et al</i> Peggy C. Frazier	1283	625		Lot 6 Windsor Oaks Sec II
25774 Dec 19, 1986	"			John C.	<i>et al</i> A + P. Technical Services	1283	842	4.245 ac.	Huland Ad.
27095 Dec 20, 1986	"			John C.	Donald E. Franklin	1284	755	12.81 ac.	Rd. also 4.66 ac. McKinney Rd aka L. 91
55639 Jan 11, 1987	"	Billy S.	+	Ruby L.	<i>et al</i> J. P. Stevens + Co.	1297	199	1.954 ac.	Edison St. <i>Quitclaim</i>
55824 June 16, 1987	"			John C.	<i>et al</i> Western Carolina Regional	1297	476		1.10 ac. + 11.86 ac. Roberts Rd.
1168 July 7, 1987	"			<i>et al</i> Patricia	<i>et al</i> W. H. Alford	1299	188		Strip Halliday Hills
1164 July 7, 1987	"			<i>et al</i> Patricia	<i>et al</i> W. H. Alford	1299	189		Lots 4 + 5 also easement
1169 July 7, 1987	"			<i>et al</i> Patricia	<i>et al</i> Roger W. Bramlett	1299	190		Also Int in Road Lots 1 + 2 Halliday Dam Rd.
6695 Aug 5, 1987	"			<i>et al</i> John C.	<i>et al</i> River Walk (Sheet 1 - Ph1-A)	Dedication Book	594		Greenville County Dedication of Streets + Roads to
6696 Aug 5, 1987	"			<i>et al</i> John C.	<i>et al</i> River Walk (Sheet 2 - Ph1-A)	Dedication Book	595		Greenville County Dedication of Streets + Roads to
9567 Aug 24, 1987	"			<i>et al</i> Robert G.	<i>et al</i> The Smith Company	1303	218		pt. Lot 94 Augusta Rd. Panels
"	"			<i>et al</i> Dora J.		1303	218		

REVERSE or GRANTEE Index to Deeds — Greenville County, S. C.

REG. U. S. PAT. OFFICE *Chas McCott* County Indexes Since 1888 An Identifying Trade Mark

 Open at Proper Tab according to First Letter or Letters of Name and refer to Buff Sub-Index sheet for page reference.

COTT FAMILY NAME INDEX No. 75 © 1949
MADE BY THE COTT INDEX COMPANY, COLUMBUS, OHIO
SOLD BY PHOTO COPY SUPPLY, MAULDIN, S. C.

FILE NUMBER DATE OF RECORD	GRANTEES FAMILY NAMES	GIVEN NAMES ABCDEFGHIJ	GIVEN NAMES JKLMNOPQ	GIVEN NAMES RSTUVWXYZ	GRANTORS	BOOK	PAGE	No. of Acres	BRIEF DESCRIPTION, LOCATION, ETC. (Not Warranted)
9716 Aug 25, 1987	Cotthran			<i>Inc etal</i> Sims, Barker	Nancy Jean Hill <i>etal</i>	1303	334		Lot 33 Skyland Dr.
14315 Sept 23, 1987	"	Darby Builders		<i>Inc.</i>	Sec of State of S.C.	1305	650		Articles of amendment re subject 9.2 ac. Valley View Country Club
19280 Oct 23, 1987	"		John C.		Valley View Country Club	1308	701	6.58	ac. Plantation Drive abo 4.58
28059 Dec 16, 1987	"			<i>Inc.</i> Sims, Barker	Anthony C. Moskey	1313	62		Lot 12 Oak Forest Sec. I
31533 Jan 15, 1988	"		John C.	<i>etal</i>	River Walk Ph. 1-B	1	614		Dedication of Streets + Roads + Easements County
31687 Jan 15, 1988	"			<i>Inc.</i> Sims, Barker	Michael J. Pinto Jr.	1315	302		Lot 82 Oak Forest Sec. III
41030 Mar 24, 1988	"		John C.		Walter W. Wainwright	1320	234		Lot Roberts Rd.
48287 May 9, 1988	"		Mark A.	<i>etal</i>	John C. Cotthran	1324	439		Lot 44 River Point at Riverwalk Pw I-A
	"		Julie	<i>etal</i>	..	1324	439		
55776 Apr 15, 1988	"	Donna J		Timothy	William B. Alford Jr.	1328	274		Lot 8, Pine ac.
16318 Aug 4, 1988	"	Douglas		Jammy L.	Ernest D. Holliday	1333	940	2.48	McCullough School Rd. Dunklin
10066 Aug 24, 1988	"		Jean A.	<i>etal</i> Jan C.	—	1336	16		Appraisal
18313 Aug 26, 1988	"		James F.	Sylvia	James W. Mathison <i>etal</i>	1336	202		Lot 44 Woodland Hill
20584 Oct 26, 1988	"		Jean	<i>etal</i>	<i>aka Dorothy H. Roberts</i> Dorothy Wainwright <i>etal</i>	1342	244		Options to Purchase Agreement
24565 Nov 18, 1988	"	Co. +	John C.		Clinton B. Puckett <i>etal</i>	1344	683		Contract of Sale
1740 Jan 12, 1989	"	Richard Charles +	Renneth +	Thomas A.	<i>aka James H. Cotthran</i> Janie K. Cotthran Callaway	1349	977		Quit claim 99.40 ac. Colson Bridge Rd. 135 ac. Holiday Dam Rd, low tracts
	"	Gene Miller		William	..	1349	977		

REVERSE or GRANTEE Index to Deeds — Greenville County, S. C.

REG. U. S. PAT OFFICE *Chas McColl* County Indexes Since 1888 An Identifying Trade Mark

Open at Proper Tab according to First Letter or Letters of Name and refer to Buff Sub-Index sheet for page reference.


COTT FAMILY NAME INDEX No. 75 © 1949
MADE BY THE COTT INDEX COMPANY, COLUMBUS, OHIO
SOLD BY PHOTO COPY SUPPLY, MAULDIN, S. C.

()

FILE NUMBER DATE OF RECORD	GRANTEES FAMILY NAMES	GIVEN NAMES ABCDEFGHIJ	GIVEN NAMES JKLMNO	GIVEN NAMES PQRSTUVWXYZ	GRANTORS	BOOK	PAGE	No. of Acres	BRIEF DESCRIPTION, LOCATION, ETC. (Not Warranted)
1951 Jan 13, 1989 2692	Cothran			John C	Living Will Pt 1-A Contractor Inc.	Reduction Pt 1	667		to Greenville City Reduction of Streets & Roads
Jan 19, 1989 25307	"	Co. Inc. Included in Enov.		L. Scholtz et al	Davis Mechanical and wife + children + children of Davis Mechanical	1350	496	31.67	ac Pelham rd. also Easement Shore Dr.
Feb 3, 1989 1889	"	See Cothran		Linda	D.C. National Bank S. of the	1352	134		Int lot 465 + 466 West Lake
Feb 22, 1989 12276	"			Billy J. + Patay G.	Dorale C. Kelley	1353	744	8	ac + 1.6 ac. Saluda Sp.
Mar 22, 1989 18299	"	Co Inc.			Jimmy E. Rice	1356	654	0.432	ac. Survey for Coltran Co.
Apr 29, 1989	"			John Rice et al	Barbara R. Nelson et al	1360	272	7.05	ac. S.C. Hwy 52
"	"			M. Maudaline et al	"	1360	272		"
19278 May 3, 1989 20951	"			Thomas E.	Dorothy L. Tate et al	1360	818		Lot 3 + 4 "Jaws Ridge" Sec. II
May 12, 1989	"	Doris S.			Renneth Aaron Cothran	1361	568		Int Lot 9 Downsville Rd. Highland Sp. also 5.85 ac. Greenville Rd. Highland
"	"	"			"	1361	568		"
23039 May 26, 1989 81888	"	Edith S. +		John Z.	H. B. Green	1362	868		Marietta Pt Lot 13 = 14.40 acres near Dunkin Sp.
July 21, 1989 35239	"			Madeline + Paul J.	Lucile C. Coy	1367	978		20 ac. Coltran Cii + S.C. Hwy 247
Aug 9, 1989 25176	"			Jean M. et al	Lot + Lot Developer Inc.	1369	782		Lot 17 White Horse Rd + Coltran Rd. Dunkin Sp.
Aug 9, 1989 25693	"			Maudaline	Edna B. Ellegan et al	1369	730		Int 25.90 ac. Holiday Bridge Contractor Inc.
Aug 11, 1989	"	Co Inc.			Davis Mechanical Contractor	1370	29		Parcel Survey for Davis Mechanical

REVERSE or GRANTEE Index to Deeds — Greenville County, S. C.

REG. U. S. PAT OFFICE *Chas McCott* County Indexes Since 1888 An Identifying Trade Mark

 Open at Proper Tab according to First Letter or Letters of Name and refer to Buff Sub-Index sheet for page reference.

COTT FAMILY NAME INDEX No. 75 © 1949
MADE BY THE COTT INDEX COMPANY, COLUMBUS, OHIO
SOLD BY PHOTO COPY SUPPLY, MAULDIN, S. C.

FILE NUMBER DATE OF RECORD	GRANTEES FAMILY NAMES	GIVEN NAMES ABCDEFGH	GIVEN NAMES IJKLMNO	GIVEN NAMES PQRSTUVWXYZ	GRANTORS	BOOK	PAGE	No. of Acres	BRIEF DESCRIPTION, LOCATION, ETC. (Not Warranted)
36126 Aug 15, 1989	Cothran	Co Inc.			WCA Linton B. Buddy Puckett Linton B. Puckett et al	1370	329		parcel Pelham Rd, also U.S. 85 ac Butter Rd, also parcel Crystal Spray Rd
36127 Aug 15, 1989	"	Co Inc.			Sandra Ed. Adams et al	1370	332	5.041	ac. Butter Spray Rd also 4.42 ac. Pelham Rd + 3.0 ac. Butter Spray Rd + 9.17 ac. Pelham Rd.
41184 Sept 13, 1989	"			John C.	Jeanette W. Cothran	1373	73		Power of attorney
41163 Sept 13, 1989	"			Jeanette	John C. Cothran	1373	79		Power of attorney
43329 Sept 27, 1989	"			Maria F + Steven et al	Bankers Development Co.	1374	294		Lot 61 Butler Green Subd
58368 Dec 22, 1989	"			John C.	Susan J. Bright Levy's Authority	1383	325	1.82	ac. Deveney Rd + Leatherhook Rd
Dec 25, 1989	"	Co Inc.			Western Carolina Regional	1383	870	1.34	ac. plat Survey for Cothran