

# INDIRECT or GRANTEE Index to Deeds — Greenville County, S. C.

REG. U. S. PAT. OFFICE *Chas McCarty* County Indexes Since 1888 An Identifying Trade Mark

Open at Proper Tab according to First Letter or Letters of Name and refer to Buff Sub-Index sheet for page reference.

COTT FAMILY NAME INDEX No. 75 © 1949  
MADE BY THE COTT INDEX COMPANY, COLUMBUS, OHIO  
SOLD BY WALKER, EVANS & COGSWELL CO., CHARLESTON, S.C.

(A)

FILE NUMBER	DATE OF RECORD	GRANTEES FAMILY NAMES	GIVEN NAMES ABCDEFGHIJ	GIVEN NAMES JKLMNOPQ	GIVEN NAMES RSTUVWXYZ	GRANTORS	BOOK	PAGE	No. of Acres	BRIEF DESCRIPTION, LOCATION, ETC. ( Not Warranted )
16115	Jan 6, 1975	First	Federal S. & L. Assoc.			William Edward Robinson <sup>etal.</sup>	1012	696		"Canterbury Sec. I" Lot 54 Third Day St.
17533	Jan 24, 1975	"	Piedmont <sup>Mtg. Co. Inc.</sup>			Eighth Colony Smeadow	1013	623		Option to purchase Real Est. Memorandum of Loan Agree + "Piedmont"
18733	Feb 4, 1975	"	Federal S. & L. Assoc.			Henry L. Manning <sup>Co.</sup>	1014	179		Lot 2 "Piedmont" near Rd + Rainier Dr. Rainier Hts.
18684	Feb 10, 1975	"	"			American Mortgage Lender	1014	453		Lot 46 Old Carley Br. Rd. "Piedmont"
18769	Feb 16, 1975	"	"			Frank P. McGowan, Jr. <sup>master</sup>	1014	541		Lot 8 "Piedmont" St. "Augusta Concrete"
19248	Feb 18, 1975	"	(Formerly Delta Finance + Loan Co.) General Financial Services			Frank P. McGowan, Jr. <sup>master</sup>	1014	755		Lot 176 Third Ave.
20430	Mar 4, 1975	"	Federal S. & L. Assoc.			Robert W. Garrett	1015	249		Assign. of lease "Belle Meade"
20462	Mar 5, 1975	"	"			Frank P. McGowan, Jr. <sup>master</sup>	1015	285		Lot 27 Pine Creek Dr.
20462	Mar 5, 1975	"	"			" " "	1015	288		"Annissa Ave." Lot 18 Emily Lane,
20462	Mar 5, 1975	"	"			" " "	1015	291		"Annissa Ave." Lot 19 Emily Lane,
22498	April 1, 1975	"	Piedmont <sup>Mtg. Co. Inc.</sup>			Gary L. Daniels	R.E.M. Book 1335	850		Assignment of mtg. to Fide. Fed. S. + L. Assoc. - for mtg. see R.E.M. Book 1318 pg. 453 + Sub. Bk. 1004 pg. 81
22552	Apr 1, 1975	"	Federal S. & L. Assoc.			Shroett-Maynard Enter. <sup>Inc.</sup>	1016	170		Strip Howell Rd. "Dixieboro Hts."
26705	May 16, 1975	"	"			Frank P. McGowan, Jr. <sup>master</sup>	1018	402		Lot 22 "Napoli Lane" Rd. Ranches
4559	May 16, 1975	"	"			Frank P. McGowan, Jr. <sup>master</sup>	1018	405		Lot 23 "Napoli Lane" "Augusta Mendale II Hts. Tp. Maule Rd.
	Aug 26, 1975	"	"			Paul H. Bostick, etal.	1022	882		lots 57, 58 + 59 "Dixieboro Dr."

# INDIRECT or GRANTEE Index to Deeds — Greenville County, S. C.

(A)

REG. U. S. PAT. OFFICE *Chas McCott* County Indexes Since 1888 An Identifying Trade Mark

Open at Proper Tab according to First Letter or Letters of Name and refer to Buff Sub-Index sheet for page reference.

COTT FAMILY NAME INDEX No. 75 © 1949 MADE BY THE COTT INDEX COMPANY, COLUMBUS, OHIO SOLD BY WALKER, EVANS & COGSWELL CO., CHARLESTON, S.C.

FILE NUMBER DATE OF RECORD	GRANTEES FAMILY NAMES	GIVEN NAMES ABCDEFGHIJ	GIVEN NAMES JKLMNO	GIVEN NAMES PQRSTUVWXYZ	GRANTORS	BOOK	PAGE	No. of Acres	BRIEF DESCRIPTION, LOCATION, ETC. ( Not Warranted )
4683 Aug. 21, 1975	First	Geo. D. + L. Assen.			master Frank P. McGowan, Jr.	1022	928		"Pebble Creek Dev" Lot 71 Sassafras Dr.
16824 Sept. 12, 1975	"	Realty Corp. Hartford			Kelvin W. Kelly	1024	134		Incl Owen Oaks Lot 16 E. Indian
10010 Oct. 14, 1975	"	Geo. D. + L. Assen.			master Frank P. McGowan, Jr.	1023	802		Lot 6 Jurnan Hall Rd
11071 Oct. 24, 1975	"	Geo. D. + L. Assen.			master Frank P. McGowan, Jr.	1026	323		Chick Spur Tp. pt. Lot 2 Kershby Creek Rd.
13448 Nov. 10, 1975	"	Geo. D. + L. Assen.			Charles S. Jones, et al.	1028	221		2000 Hwy. Prop. Replat Lot 10 West Hill
13644 Nov. 21, 1975	"			Mtg. Co., Inc., et al. Piedmont	Village Green, a pt.	1027	210		partial waiver of option rights has been assigned to deed bk 1010 pg 309
14440 Dec. 3, 1975	"	Federal St L Assen.			master Frank P. McGowan, Jr.	1028	49		"Pebble Creek" Phase 1 Lot 27 Honeybee Lane
14440 Dec. 3, 1975	"	"	"	"	master Frank P. McGowan, Jr.	1028	52		"Forestly Woods" ac. 1 mauldin Lot 3 Pleasant Trail
14694 Dec. 5, 1975	"	Geo. D. + L. Assen.			master Frank P. McGowan, Jr.	1028	165		same "Woodfields" Lot 152 Piney Woods
14902 Dec. 9, 1975	"			Mtg. Co., Inc., et al. Piedmont	Village Green	1028	407		Cancellation of partial waiver of Option Rights for original Deed bk 1010 pg 309.
15618 Dec. 16, 1975	"	Geo. S. + L. Assen.			1/2 R.D. Barnett + Associates Robert D. Barnett	Rem Bk 1356	52		Release of any int. acquired through Assign. of Loan - for Assign. see Deed bk. 1015 pg. 249
16959 Jan. 2, 1976	"	"	"	"	" " "	Rem Bk 1356	52		same "Pebble Creek" Phase 1 Lot 18 Golden Grove Cir. Jullien
17986 Jan. 14, 1976	"	"	"	Co., Inc. et al. Piedmont Mtg.	Charston Co. Pinion Eighth Colony Investment	1029 1030	691 225		of Option Rights Cancel Partial Waiver

# INDIRECT or GRANTEE Index to Deeds — Greenville County, S. C.

REG. U. S. PAT. OFFICE *Chas. McCott* County Indexes Since 1888  
An Identifying Trade Mark

Open at Proper Tab according to First Letter or Letters of Name and refer to Buff Sub-Index sheet for page reference.

COTT FAMILY NAME INDEX No. 75 © 1949  
MADE BY THE COTT INDEX COMPANY, COLUMBUS, OHIO  
SOLD BY WALKER, EVANS & COGSWELL CO., CHARLESTON, S.C.


5  
(B)

FILE NUMBER DATE OF RECORD	GRANTEES FAMILY NAMES	GIVEN NAMES ABCDEFGHIJ	GIVEN NAMES JKLMNOPQ	GIVEN NAMES RSTUVWXYZ	GRANTORS	BOOK	PAGE	No. of Acres	BRIEF DESCRIPTION, LOCATION, ETC. ( Not Warranted )
18160 Jan. 16, 1976	Durst	Leo D + S	Ann		Frank P. McGowan, <sup>master</sup> sp	1030	324	.96	Acc. Welcome Rd.
18160 Jan. 16, 1976	"	"	"		Frank P. McGowan, <sup>master</sup> sp	1030	327		"Woodside Mill" St. Ann Lot 33 Third St.
18160 Jan. 16, 1976	"	"	"		Frank P. McGowan, <sup>master</sup> sp	1030	330		Brook forest Lot 42 Fairmont Ave. Extr
18285 Jan. 19, 1976	"	"	"		American Mortgage <sup>Co.</sup> Sns.	1030	372		"The Village" Dec. I Lot 75 La Belle Place
18510 Jan. 21, 1976	"	"	"		Frank P. McGowan, <sup>master</sup> sp	1030	465		"Woodland Village Dec. I" Lot 4 Briarwood Lane
20218 Feb. 9, 1976	"	"	"		for Leslie Parker, et al. Frank P. McGowan, <sup>sp. master</sup>	1031	402		Hoag Prop. Regime Unit 4 - 2 "Town Park"
20402 Feb. 11, 1976	"	"	"		Louise M. Mimes, <sup>et al.</sup> sp.	1031	528		"Adams Mill Extr" Lot 41 Amberwood Lane
20551 Feb. 13, 1976	"	"	"		for Benjamin R. Mull, sp. Frank P. McGowan, <sup>sp. master</sup>	1031	580		g Town Park <sup>unit</sup> Unit #4 - M Property Regime
20551 Feb. 13, 1976	"	"	"		for Harry J. Cline, et al. Frank P. McGowan, <sup>sp. master</sup>	1031	583		of S. Slater + Done, Inc. Bates Tp. Lot 24 Hundburg St. Blk C Village
20948 Feb. 18, 1976	"	"	"		Prentiss J. Cole, et al.	1031	730		Lot 15A Mooremont Ave. Nor. Prop. Regime
22323 Mar. 4, 1976	"	"	"		Beverly C. Klyce for Johnny Mackey Boyd, et al.	1032	507		Unit 5 - 2 Briarwood Con. "Dulcan Hills"
23499 Mar. 16, 1976	"	"	"		Frank P. McGowan, <sup>sp. master</sup>	1033	119		Lot 60 Milton Dr. DC Hoag Prop. Regime
23499 Mar. 16, 1976	"	"	"		for William C. Whiffled, et al. Frank P. McGowan, <sup>sp. master</sup>	1033	122		Unit 4 - B "Town Park" of Jville "504 lot"
26332 Apr. 13, 1976	"	"	"		for Oliver Ed. Spence Frank P. McGowan, <sup>sp. master</sup>	1034	100		Lot 64 Fall, 1976 Est. for sig. see deed bk 1003 pg. 850
26854 Apr. 19, 1976	"			Mtg. Co. Piedmont	Dodge Assoc., a pts.	1034	939		Release of Option to purchase Real Estate
27450 Apr. 21, 1976	"	Leo D + S	Ann		Michael Birch	1034	939		Lot 114

# INDIRECT or GRANTEE Index to Deeds — Greenville County, S. C.

5

(B) REG. U. S. PAT OFFICE *Chas. M. Cott* County Indexes Since 1888 An Identifying Trade Mark

 Open at Proper Tab according to First Letter or Letters of Name and refer to Buff Sub-Index sheet for page reference.

COTT FAMILY NAME INDEX No. 75 © 1949  
MADE BY THE COTT INDEX COMPANY, COLUMBUS, OHIO  
SOLD BY WALKER, EVANS & COGSWELL CO., CHARLESTON, S. C.

FILE NUMBER DATE OF RECORD	GRANTEES FAMILY NAMES	GIVEN NAMES ABCDEFGHIJ	GIVEN NAMES JKLMNO	GIVEN NAMES PQRSTUVWXYZ	GRANTORS	BOOK	PAGE	No. of Acres	BRIEF DESCRIPTION, LOCATION, ETC. ( Not Warranted )
x 17 14 Jan 24, 1914 28781	Grant	James W. + H. Jones			Michael Smith	1035	931		"Hickory Hill" Lot 11
Jan 20, 1914 28783	"	James W. + H. Jones			Michael Smith	1035	932		Unit 2 - 1st Street East "Hornstead Acres" Sec II
May 7, 1976 28783	"	James W. + H. Jones			James P. McDaniel, Jr. See Mrs. Mary Price, et al. Master	1035	932		Lot 14 N. Mainline Dr.
May 7, 1976 28783	"	James W. + H. Jones			James P. McDaniel, Jr. See Michael T. Daniels, et al. Master	1035	935		"Rockvale" Sec II Lot 10 & Rockvale Dr.
Aug 11, 1914 29777	"			Piedmont Mtg. Co. sec.	Wade Hampton Entorp, et al.	1036	501		Part of 1st St. + 27 1/2' wide lot
May 15, 1976 29777	"			Piedmont Mtg. Co. sec.	Wade Hampton Entorp, et al.	1036	501		Part of 1st St. + 27 1/2' wide lot
May 15, 1976 29777	"			Piedmont Mtg. Co. sec.	Wade Hampton Entorp, et al.	1036	501		Part of 1st St. + 27 1/2' wide lot
May 20, 1976 30002	"	James W. + H. Jones			C. W. D. + et al.	1036	531		Part of 1st St. + 27 1/2' wide lot
May 25, 1914 30235	"	James W. + H. Jones			James P. McDaniel, Jr.	1036	534		Lot 9 "Pitts Dr." Staunton + house
May 21, 1914 35+34	"	James W. + H. Jones			John M. Rhodes	1036	132		Assignment of Rents "Carters" Sec II
May 25, 1914 31121	"	James W. + H. Jones			American Mtg. Inc. Co.	1036	533		Lot 20 1/2' 1st St. + N. Mainline
June 1, 1914 31118	"	James W. + H. Jones			Marilyn B. Ellen	1037	170		Unit 2 - D 1st Street East N. Mainline
June 1, 1976	"	James W. + H. Jones			Edward H. Johnson	1037	172		Unit 2 - M 1st Street East N. Mainline



# INDIRECT or GRANTEE Index to Deeds — Greenville County, S. C.

5  
(C)

REG. U. S. PAT OFFICE *Chas McCott* County Indexes Since 1888  
An Identifying Trade Mark

Open at Proper Tab according to First Letter or Letters of  
Name and refer to Buff Sub-Index sheet for page reference.

COTT FAMILY NAME INDEX No. 75 © 1949  
MADE BY THE COTT INDEX COMPANY, COLUMBUS, OHIO  
SOLD BY WALKER, EVANS & COGSWELL CO., CHARLESTON, S.C.

FILE NUMBER	DATE OF RECORD	GRANTEES FAMILY NAMES	GIVEN NAMES ABCDEFGHIJ	GIVEN NAMES JKLMNO	GIVEN NAMES PQRSTUVWXYZ	GRANTORS	BOOK	PAGE	No. of Acres	BRIEF DESCRIPTION, LOCATION, ETC. ( Not Warranted )
31795	Jun. 7, 1976	First	Federal D+L Assn.			<i>Cancelled 12-12-77 # 17880 set BK 53-638</i> M.D. Gloyd J. Driffin, Jr.	1037	548		Real Property Agree.
31795	June 7, 1976	"	Fed. D+L Assn.			<i>Cancelled 12-13-78 # 19939 set BK 63-222</i> Mary R. Dorn	1037	549		Real Property Agree.
32084	June 9, 1976	"	Hartford Realty Corp. a Delaware Cop., etc.			Greenville Associates, Ltd. an Illinois Corp.	REM Book 1269	717		Subordination of mortgage - Operating Agreement Recreation Easement +
32046	Jun. 9, 1976	"	Hartford Realty Corp.			Gillis Associates, Inc.	1037	663		Easement + R/W Agree.
32360	Jun. 11, 1976	"	Hartford Realty Corp.			Freeman Mechanical	1037	879		Real Property Agree.
32500	Jun. 14, 1976	"	Federal D+L Assn.			<i>Cancelled 2-13-81 # 23084 set BK 73-413</i> Marlin Mote, et al. as Master, (for Blannie Jane & Madalyn)	1037	970		Real Property Agree. "White Horse Plots"
32503	Jun. 14, 1976	"	Federal D+L Assn.			Frank P. McSwain Jr. (for Frank Cunningham)	1037	933		Set 64, Range View Dr.
32503	Jun. 14, 1976	"	Federal D+L Assn.			Frank P. McSwain, Jr. Master	1037	936		Set R West St. G'ville Sp.
32500	Jun. 14, 1976	"	Federal D+L Assn.			<i>Cancelled 9-6-77 # 1552 set BK 51-138</i> A. Ray Davis	1037	971		Real Property Agree.
32500	Jun. 14, 1976	"	Federal D+L Assn.			<i>Cancelled 6-22-77 # 35535 set BK 48-764</i> Elmer H. Coleman	1037	972		Real Property Agree.
33116	June 18, 1976	"	Fed. S. + L. Assn.			Richard B. Jenkins	1038	220		Assignment of lease
33246	June 21, 1976	"	Fed. S. + L. Assn.			<i>Cancelled 7-7-77 # 500 set BK 49-233</i> Rupert E. Barnett	1038	359		Real Property Agree.
33246	June 21, 1976	"	Fed. S. + L. Assn.			<i>Cancelled 2-16-79 # 24172</i> Frank H. Wood, et al.	1038	360		Real Property Agree.
3415	June 29, 1976	"	Fed. S. + L. Assn.			Thomas Howard Sutt	1038	825		Assignment of lease "Liberty Park"
3415	June 29, 1976	"	Fed. S. + L. Assn.			Katherine M. Driddle	1038	517		Set 25 City Jail (Proffitt)
34059	June 29, 1976	"	Fed. S. + L. Assn.			<i>Cancelled 7-7-78 # 603 set BK 59-85</i> Lawrence Barber, et al.	1038	850		Real Property Agree.

# INDIRECT or GRANTEE Index to Deeds — Greenville County, S. C.

S  
(C)

REG. U. S. PAT. OFFICE *Chas McCott* County Indexes Since 1888 An Identifying Trade Mark

Open at Proper Tab according to First Letter or Letters of Name and refer to Buff Sub-Index sheet for page reference.

COTT FAMILY NAME INDEX No. 75 © 1949  
MADE BY THE COTT INDEX COMPANY, COLUMBUS, OHIO  
SOLD BY WALKER, EVANS & COGSWELL CO., CHARLESTON, S.C.

FILE NUMBER DATE OF RECORD	GRANTEES FAMILY NAMES	GIVEN NAMES ABCDEFGHIJ	GIVEN NAMES JKLMNO	GIVEN NAMES PQRSTUVWXYZ	GRANTORS	BOOK	PAGE	No. of Acres	BRIEF DESCRIPTION, LOCATION, ETC. ( Not Warranted )
34243 June 20, 1976	Grant	Donald S. & S. Green	5-12-78 # 33700	Sat BK 57-583	Greenville - Hitchfield Co	1038	879		Assignment of lease
July 1, 1976	"	Donnie S. Lankersley	"	"	Henry M. Stutleyfield	1039	161		Real Property Agree.
July 1, 1976	"	Donnie S. Lankersley	6-17-81 # 34967	Sat BK 74-618	Henry M. Stutleyfield	1039	161		Real Property Agree.
July 1, 1976	"	Donnie S. Lankersley	12-20-77 # 18758	Sat BK 53-818	Henry M. Stutleyfield	1039	161		Real Property Agree.
July 9, 1976	"	Donnie S. Lankersley	4-17-86 # 34012	Sat BK 94-525	Elizabeth J. Martin	1039	414		Real Property Agree.
July 9, 1976	"	Donnie S. Lankersley	7-27-83 # 2982	Sat BK 81-1237	Mathusalem Phillippe	1039	415		Real Property Agree.
July 22, 1976	"	Hartford Realty Corporation			Greenville Associates, Ltd.	1373	303		Assignment of mortgage - see Mtg. in BK 1278, pgs. 673 & 703 Figure in BK 1057, pg. 663
July 22, 1976	"			Cancelled 11-30-79 # 18063		1273	303		
July 22, 1976	"		2-14-94 # 10902	Cancelled Sat BK 149-1901		1273	303		
July 22, 1976	"		# 10901	Cancelled Sat BK 149-1902		1273	303		
July 22, 1976	"	Donnie S. Lankersley	7-31-79 # 2410	Sat BK 67-1529		1273	303		
Aug 5, 1976	"				James N. Counts	1040	810		Real Property Agree.
Aug 5, 1976	"		10-19-78 # 12469	Sat BK 61-846	George R. Randolph	1040	811		Real Property Agree.

# INDIRECT or GRANTEE Index to Deeds — Greenville County, S. C.

REG. U. S. PAT. OFFICE *Chas McCott* County Indexes Since 1888 An Identifying Trade Mark

Open at Proper Tab according to First Letter or Letters of Name and refer to Buff Sub-Index sheet for page reference.

COTT FAMILY NAME INDEX No. 75 © 1949  
MADE BY THE COTT INDEX COMPANY, COLUMBUS, OHIO  
SOLD BY WALKER, EVANS & COGSWELL CO., CHARLESTON, S.C.

5  
(2)

FILE NUMBER DATE OF RECORD	GRANTEES FAMILY NAMES	GIVEN NAMES ABCDEFGHIJ	GIVEN NAMES KLMNO	GIVEN NAMES PQRSTUVWXYZ	GRANTORS	BOOK	PAGE	No. of Acres	BRIEF DESCRIPTION, LOCATION, ETC. ( Not Warranted )
3528 Aug. 5, 1976	First	Federal S. L. Larson	1-30-78	Cancelled # 22518 Sat BK 54-774	James N. King, Jr.	1040	812		Real Property Agree.
3528 Aug. 5, 1976	"	"	"	Cancelled # 11287 Sat BK 68-1045 Donnie S. Lankersley KMC	J. Manning Burnett, et al	1040	813		Real Property Agree.
3528 Aug. 5, 1976	"	"	"	Cancelled # 16720 Sat BK 62-833 Donnie S. Lankersley KMC	Donna F. Andrijar, et al	1040	814		Real Property Agree.
4645 Aug. 17, 1976	"	"	"	"	W. T. Mc Kinney, et al Frank P. McGowan Jr. master	1041	345		Redwood Lot 5 Redwood Dr. Lease
5019 Aug. 20, 1976	"	"	"	"	Dragona Dem, et al	1041	553		Conditional Assignment of
6239 Sept. 2, 1976	"	Donnie S. Lankersley KMC	1-9-78 # 20516	Sat BK 54-306	Ollie Lee Nailstock, et al	1042	375		Real Property Agree.
6239 Sept. 2, 1976	"	Donnie S. Lankersley KMC	12-13-78 # 17939	Sat BK 63-223	Samuel M. Martino, et al	1042	376		Real Property Agree.
6239 Sept. 2, 1976	"	Donnie S. Lankersley KMC	7-31-79 # 3594	Sat BK 67-1528	Sam M. Pitts	1042	377		Real Property Agree.
6239 Sept. 2, 1976	"	Donnie S. Lankersley KMC	7-7-81 # 600	Sat BK 74-1018	Cecil J. Parker, et al	1042	378		Real Property Agree.
6239 Sept. 2, 1976	"	Donnie S. Lankersley KMC	6-17-81 # 34967	Sat BK 74-619	L. S. Stephenson, et al	1042	379		Real Property Agree.
6239 Sept. 2, 1976	"	Donnie S. Lankersley KMC	12-7-84 # 17299	Sat BK 87-1458	Robert A. West	1042	380		Real Property Agree.
7637 Sept. 17, 1976	"	"	"	"	Mrs. Nair - New Retirement Master for Judy M. Haynes, et al	1042	381		Right Further Waiver & Option
8266 Sept. 24, 1976	"	Ed. S. & L. Assn.	"	"	Frank P. McGowan Jr.	1043	408		"Killo" Batio Tr Lot 11 Jordan Dr. "Dogwood"
8266 Sept. 24, 1976	"	"	"	"	for G. & L. Builders, et al	1043	412		"Belmont Eats" 24.000 Lot 26 + pt. Lot 25 Belmont Dr
8442 Sept. 27, 1976	"	Hartford Realty Corp	"	"	by Mrs. Fairforest Baptist Church	1043	528		Lot Woodruff Rd
9058 Oct. 1, 1976	"	Ed. S. & L. Assn.	"	"	for John W. Newbold II, et al Frank P. McGowan Jr. master	1043	912		P.C. Hairy Pk. Reserve Unit 3 B 1500 Park of Quilla

# INDIRECT or GRANTEE Index to Deeds — Greenville County, S. C.

5  
(D)

REG. U. S. PAT. OFFICE *Chas McCott* County Indexes Since 1888 An Identifying Trade Mark

Open at Proper Tab according to First Letter or Letters of Name and refer to Buff Sub-Index sheet for page reference.

COTT FAMILY NAME INDEX No. 75 © 1949  
MADE BY THE COTT INDEX COMPANY, COLUMBUS, OHIO  
SOLD BY WALKER, EVANS & COGSWELL CO., CHARLESTON, S.C.

FILE NUMBER DATE OF RECORD	GRANTEES FAMILY NAMES	GIVEN NAMES ABCDEFGHIJ	GIVEN NAMES KLMNNO	GIVEN NAMES PQRSTUWXYZ	GRANTORS	BOOK	PAGE	No. of Acres	BRIEF DESCRIPTION, LOCATION, ETC. ( Not Warranted )
9725 Oct. 8, 1916	First	Don S.	<del>Donnie S. Inkerley</del>	10.7-83 # 11529	Edward L. Hamby et al.	1044	290		Real Property Aqee
9725 Oct. 8, 1916	"	"	"	"	Carlo W. Burrell et al.	1044	291		Real Property Aqee
9725 Oct. 8, 1916	"	<del>Donnie S. Inkerley</del>	"	4-17-86 # 34012	J. B. 94-528 et al.	1044	292		Real Property Aqee
9725 Oct. 8, 1916	"	<del>Donnie S. Inkerley</del>	"	2-4-83 # 19342	Kenneth E. Baxter et al.	1044	293		Real Property Aqee
9725 Oct. 8, 1916	"	"	"	<del>1-10-77 # 18390</del>	Wallace Thompson Jr et al.	1044	294		Real Property Aqee.
9725 Oct. 8, 1916	"	"	<del>Donnie S. Inkerley</del>	4-11-85 # 38519	William J. Shealy et al.	1044	295		Real Property Aqee
9725 Oct. 8, 1916	"	"	<del>Donnie S. Inkerley</del>	10-12-81 # 9225	Sandra J. Durham et al.	1044	296		Real Property Aqee.
9725 Oct. 8, 1916	"	"	<del>Donnie S. Inkerley</del>	3-31-78 # 29821	Clarence W. Blankenship et al.	1044	297		Real Property Aqee.
9725 Oct. 8, 1916	"	"	<del>Donnie S. Inkerley</del>	12-5-77 # 17259	Richard M. Owen et al.	1044	298		Real Property Aqee.
9725 Oct. 8, 1916	"	"	<del>Donnie S. Inkerley</del>	1-16-89 # 2180	Robert M. Ballinger et al.	1044	299		Real Property Aqee.
9725 Oct. 8, 1916	"	"	<del>Donnie S. Inkerley</del>	10-26-77 # 12928	James S. Blandino et al.	1044	300		Real Property Aqee.
9725 Oct. 8, 1916	"	<del>Donnie S. Inkerley</del>	"	11-2-81 Set BK. 75-1162	Mary J. Wuch et al.	1044	301		Real Property Aqee.
10207 Oct. 13, 1916	"	"	"	"	Sam J. Francis et al.	1044	301		Real Property Aqee.
10207 Oct. 13, 1916	"	"	"	"	Frank P. McGowan Jr. et al.	1044	301		Lot 14 Castlefield Rd.
10283 Oct. 13, 1916	"	"	"	"	Frank P. McGowan Jr. et al.	1044	304		Peppertrees Lot 17
10283 Oct. 13, 1916	"	"	"	"	Frank P. McGowan Jr. et al.	1044	304		Lot 150 Winding Way
10283 Oct. 13, 1916	"	"	"	"	Frank P. McGowan Jr. et al.	1044	304		Lot 60 "Pointe North"
10283 Oct. 13, 1916	"	"	"	"	Frank P. McGowan Jr. et al.	1044	306		Adjacent to Lot 25/ All per prop. except T.O's and over intersection of 255 +

# INDIRECT or GRANTEE Index to Deeds — Greenville County, S. C.

3  
(E)

REG. U. S. PAT. OFFICE *Chas McCott* County Indexes Since 1888  
An Identifying Trade Mark

Open at Proper Tab according to First Letter or Letters of  
Name and refer to Buff Sub-Index sheet for page reference.

COTT FAMILY NAME INDEX No. 75 © 1949  
MADE BY THE COTT INDEX COMPANY, COLUMBUS, OHIO  
SOLD BY WALKER, EVANS & COGSWELL CO., CHARLESTON, S.C.

FILE NUMBER	DATE OF RECORD	GRANTEES FAMILY NAMES	GIVEN NAMES ABCDEFGHIJ	GIVEN NAMES KLMNO	GIVEN NAMES PQRSTUVWXYZ	GRANTORS	BOOK	PAGE	No. of Acres	BRIEF DESCRIPTION, LOCATION, ETC. ( Not Warranted )
10285	Oct. 13, 1976	Direct	200 S & L Assn.			for John Trammell HA John Trammell, Bldg. Frank P. McQuinn Sr. master	1044	349		Est. Mauldin Lot 31 Heather Lane "Burdett"
10285	Oct. 13, 1976	"	"	"	"	for John Trammell HA John Trammell Bldg. Frank P. McQuinn Sr. master	1044	532		Est. Mauldin Lot 13 Heather Lane "Burdett" "St. Canterbury" Dr. Lot 14 Cr. Fanta Day St. & First Dr. (S.C. Hwy. 291) & Ravencrest Dr. Lot less strip Pleasantburg garage
10806	Oct. 19, 1976	"	"	"	"	Harold Robert Hudson, Jr. marshal for Dutch arm of G. J. & Co. a.s.c. Hpts.	1044	789		
10921	Oct. 20, 1976	"			Mortgage + Real Est. Investment Trust Virginia Mtg. Co. Inc., Atl. Piedmont	for Elliott Williams, U.S. for William W. Ogdenschall	1044	852		
11380	Oct. 26, 1976	"				Frank P. McQuinn Jr. master	1045	109		Parcel "A" Chick Spaw Rd. also "Beattie Hope" Sec. 1
11478	Oct. 26, 1976	"	200 S. & L Assn.			for Studie A. Hill, et al. Frank P. McQuinn Jr. master	1045	150		lots 40 & 41 Wammy Cir. Co. Pine Creek Dr. & Access Rd. for I-85 Prop. of Scottish Amn of America
12073	Nov. 1, 1976	"	200 S. & L Assn.			Constitution Management	1045	451		
12275	Nov. 3, 1976	"	200 S. & L Assn.			<del>Constitution Management</del> Margaret E. Darragh	1045	629		Real Property Agree.
12275	Nov. 3, 1976	"	"	"	"	Charles D. Cooper	1045	630		Real Property Agree.
12275	Nov. 3, 1976	"	"	"	"	Alton J. Sterling	1045	631		Real Property Agree.
12598	Nov. 5, 1976	"	"	"	"	for Charles R. Trammell, Bldg. Frank P. McQuinn Jr. master	1045	742		Est. Mauldin Lot 2 Heather Lane "Burdett"
12598	Nov. 5, 1976	"	"	"	"	for Charles R. Trammell, Bldg. Frank P. McQuinn Jr. master	1045	745		Burdett Est. Mauldin Lot 37 McSwain Dr.
12598	Nov. 5, 1976	"	"	"	"	for Charles R. Trammell, Bldg. Frank P. McQuinn Jr. master	1045	748		"Burdett Est. Mauldin Lot 13 Heather Lane
12598	Nov. 5, 1976	"	"	"	"	for Charles R. Trammell, et al. Frank P. McQuinn Jr. master	1045	751		Est. Mauldin Lot 86 Barnett Dr. "Burdett"
14117	Nov. 5, 1976	"	"	"	"	for Charles R. Trammell, et al. Frank P. McQuinn Jr. master	1045	754		Est. Mauldin Lot 87 Barnett Dr. "Burdett"
14117	Nov. 23, 1976	"	"	"	"	<del>Constitution Management</del> D'Neil Evans et al.	1046	605		Real Property Agree.



# INDIRECT or GRANTEE Index to Deeds — Greenville County, S. C.

5  
(8)

REG. U. S. PAT OFFICE *Chas McCott* County Indexes Since 1888  
An Identifying Trade Mark

Open at Proper Tab according to First Letter or Letters of Name and refer to Buff Sub-Index sheet for page reference.

COTT FAMILY NAME INDEX No. 75 © 1949  
MADE BY THE COTT INDEX COMPANY, COLUMBUS, OHIO  
SOLD BY WALKER, EVANS & COGSWELL CO., CHARLESTON, S.C.

FILE NUMBER DATE OF RECORD	GRANTEES FAMILY NAMES	GIVEN NAMES ABCDEFGHIH	GIVEN NAMES IJKLMNOP	GIVEN NAMES PQRSTUVWXYZ	GRANTORS	BOOK	PAGE	No. of Acres	BRIEF DESCRIPTION, LOCATION, ETC. ( Not Warranted )
14117	<i>Direct</i>	<i>Ed. S. &amp; L. Adams</i>		<i>9-22-77 cancelled #9324</i>	<i>et al BK 51-506</i>				
<i>Nov 23 1916</i>				<i>Donnie S. Tankersley</i>	<i>Ronald E. Lowender</i>	1046	666		Real Property Agree.
14117	"	"	"	<i>3-31-78 cancelled #28221</i>	<i>et al BK 56-408</i>				
<i>Nov 23 1916</i>	"	"	"	<i>Donnie S. Tankersley</i>	<i>Margaret R. Rainey</i>	1046	667		Real Property Agree.
14982	"	"	"	<i>5-29-78 cancelled #35455</i>	<i>et al BK 58-66</i>				
<i>Dec 2 1916</i>	"	"	"	<i>Donnie S. Tankersley</i>	<i>William S. Jones</i>	1047	178		Real Property Agree.
14982	"	"	"	<i>11-14-77 cancelled #14915</i>	<i>et al BK 52-834</i>				
<i>Dec 2 1916</i>	"	"	"	<i>Donnie S. Tankersley</i>	<i>Carl Pridemore</i>	1047	179		Real Property Agree.
14982	"	"	"	<i>11-30-78 cancelled #16720</i>	<i>et al BK 62-834</i>				
<i>Dec 2 1916</i>	"	"	"	<i>Donnie S. Tankersley</i>	<i>Robert M. Hawkins</i>	1047	180		Real Property Agree
16998	"	<i>Hartford Realty Cop.</i>		<i>et al.</i>	<i>Lloyd D. Autens</i>	1048	491		Agreement
<i>Dec 23 1916</i>	"	<i>Hartford Realty Cop.</i>			<i>Lloyd D. Autens</i>	1048	431	5.33	Quitclaim int. in Old Poplar Mt. Rd. also Ac. S. C. Hwy. 174 Woodruff Rd. also
16993	"	<i>Hartford Realty Cop.</i>		<i>cancelled 10-3-79 #11287</i>	<i>et al BK 68-1046</i>				
<i>Dec 23 1916</i>	"	<i>Ed. S. &amp; L. Adams</i>		<i>Donnie S. Tankersley</i>	<i>Richard Carson</i>	1048	946		Real Property Agree.
17484	"	"	"	<i>cancelled 3-2-79 #24512</i>	<i>et al BK 73-730</i>				
<i>Dec 30 1916</i>	"	"	"	<i>Donnie S. Tankersley</i>	<i>John James Sexton</i>	1048	947		Real Property Agree.
17484	"	<i>cancelled</i>		<i>2-11-82 #18014</i>	<i>et al BK 76-1649</i>				
<i>Dec 30 1916</i>	"	<i>Donnie S. Tankersley</i>			<i>Jerry Adams</i>	1048	948		Real Property Agree.
18083	"	"	"		<i>R. Corporation</i>	1049	231		"Carline Wood Hwy Prop. Rights 9 Units Cedar Swamp Rd. hino mt Tp.
<i>Jan 6 1917</i>	"	"	"		<i>Norman Lewis</i>	1049	418		Assignment of lease
18404	"	"	"		<i>Norman Lewis</i>	1049	421		Assignment of lease
<i>Jan 10 1917</i>	"	"	"	<i>cancelled</i>					
18403	"	"	"	<i>2-4-81 #22207</i>	<i>et al BK 73-272</i>				
<i>Jan 10 1917</i>	"	"	"	<i>Donnie S. Tankersley</i>	<i>Moses C. Jenkins</i>	1049	540		Real Property Agree.
18404	"	"	"	<i>cancelled</i>					
<i>Jan 11 1917</i>	"	"	"	<i>6-22-77 #35535</i>	<i>et al BK 48-765</i>				
18464	"	"	"	<i>Donnie S. Tankersley</i>	<i>Melvin Davis</i>	1049	541		Real Property Agree
<i>Jan 11 1917</i>	"	"	"		<i>et al.</i>				
19035	"	"	"	<i>mtg Co. Inc.</i>	<i>The Worthy Group</i>	REM Book	1387	461	Agree. & option to purchase see deed bk. 994 pg. 5 Release int. in 2.98 Acres - fee
<i>Jan 17 1917</i>	"	"	"	<i>Piedmont</i>					

# INDIRECT or GRANTEE Index to Deeds — Greenville County, S. C.

REG. U. S. PAT. OFFICE *Chas. McCatt* County Indexes Since 1888 An Identifying Trade Mark

☞ Open at Proper Tab according to First Letter or Letters of Name and refer to Buff Sub-Index sheet for page reference.

COTT FAMILY NAME INDEX No. 75 © 1949  
MADE BY THE COTT INDEX COMPANY, COLUMBUS, OHIO  
SOLD BY WALKER, EVANS & COGSWELL CO., CHARLESTON, S.C.

( F )

FILE NUMBER DATE OF RECORD	GRANTEES FAMILY NAMES	GIVEN NAMES ABCDEFGH	GIVEN NAMES IJKLMNO	GIVEN NAMES PQRSTUVWXYZ	GRANTORS	BOOK	PAGE	No. of Acres	BRIEF DESCRIPTION, LOCATION, ETC. ( Not Warranted )
19033 Jan. 17, 1977	First				<i>mtg. Co. Inc. Pediment</i>				
					<i>a fld. ptn. The Worthy Group</i>	REM Book 1387	463		<i>Release Int. in 2.98 Acres - for Agree. &amp; option to purchase Real Est. see deed Bk. 994 pg. 5</i>
					" " "	REM Book 1387	463		
19032 Jan. 17, 1977	"				<i>a fld. ptn. The Worthy Group</i>	REM Book 1387	465		<i>Release Int. in 2.98 Acres - for Agree. &amp; option to purchase Real Est. see deed Bk. 994 pg. 5</i>
					" " "	REM Book 1387	465		
19031 Jan. 17, 1977	"				<i>a fld. ptn. The Worthy Group</i>	REM Book 1387	467		<i>Release Int. in 2.98 Acres - for Agree. &amp; option to purchase Real Est. see deed Bk. 994 pg. 5</i>
					" " "	REM Book 1387	467		
19029 Jan. 17, 1977	"				<i>a fld. ptn. The Worthy Group</i>	REM Book 1387	471		<i>Release Int. in 2.98 Acres - for Agree. &amp; option to purchase Real Est. see deed Bk. 994 pg. 5</i>
					" " "	REM Book 1387	471		
19030 Jan. 17, 1977	"				<i>a fld. ptn. The Worthy Group</i>	REM Book 1387	469		<i>Release Int. in 2.98 Acres - for Agree. &amp; option to purchase Real Est. see deed Bk. 994 pg. 5</i>
					" " "	REM Book 1387	469		
19028 Jan. 17, 1977	"				<i>a fld. ptn. The Worthy Group</i>	REM Bk. 1387	473		<i>Release Int. in 2.98 Acres - for Agree. &amp; option to purchase Real Est. see deed Bk. 994 pg. 5</i>
					" " "	REM Bk. 1387	473		
19991 Jan. 25, 1977	"	12-19-81 #14353			<i>Cancelled Donnie S. Linkens et al</i>	1050	61		<i>Real Property Agree.</i>
19991 Jan. 25, 1977	"	2-28-78 #25380			<i>Cancelled Donnie S. Linkens et al</i>	1050	62		<i>Real Property Agree.</i>
19991 Jan. 25, 1977	"	7-31-79 #3594			<i>Cancelled Donnie S. Linkens et al</i>	1050	63		<i>Real Property Agree.</i>
19891 Jan. 28, 1977	"				<i>AKIA Emile J. DeCandl, Jr. Emile J. DeCandl, et al</i>	1050	227		<i>"Deercrest Park" Lot 22 James Dr</i>

# INDIRECT or GRANTEE Index to Deeds — Greenville County, S. C.

5  
5  
5

REG. U. S. PAT. OFFICE *Chas. M. Catts* County Indexes Since 1888 An Identifying Trade Mark

Open at Proper Tab according to First Letter or Letters of Name and refer to Buff Sub-Index sheet for page reference.

COTT FAMILY NAME INDEX No. 75 © 1949 MADE BY THE COTT INDEX COMPANY, COLUMBUS, OHIO SOLD BY WALKER, EVANS & COGSWELL CO., CHARLESTON, S.C.

FILE NUMBER DATE OF RECORD	GRANTEES FAMILY NAMES	GIVEN NAMES ABCDEFGHIJ	GIVEN NAMES KLMNO	GIVEN NAMES PQRSTUWXYZ	GRANTORS	BOOK	PAGE	No. of Acres	BRIEF DESCRIPTION, LOCATION, ETC. ( Not Warranted )
20533 Feb. 4, 1977	First	a Conn. Cop.			a Body Politic Greenville County	1050	572		RD. Cont. R/W Old Poplar mt Ave. + Monticello Ave. Glenmore Park
21104 Feb. 10, 1977	"	Deed S. + L. Assn.			Isaiah P. McQuay, Jr. master for Arthur T. Sunday, et al.	1050	819		lots 109 + 73 on "Newland" "Add. Lakewood"
21104 Feb. 10, 1977	"	Deed S. + L. Assn.			Isaiah P. McQuay, Jr.	1050	822		lot 34 Palmetto Blvd.
21771 Feb. 17, 1977	"	Deed S. + L. Assn.			Conceded 3-31-78 #28821 set BK 56-410 Dannie S. Lankford REMC Rudie B. Simpson	1051	221		Real Property Agree.
21771 Feb. 17, 1977	"	Deed S. + L. Assn.			Conceded 10-26-77 #12429 set BK 52-410 Dannie S. Lankford REMC Henry David Griffin, et al	1051	222		Real Property Agree.
21771 Feb. 17, 1977	"	Deed S. + L. Assn.			Conceded 12-5-77 #17259 set BK 53-545 Dannie S. Lankford REMC J. Bennett Collins, et al	1051	223		Real Property Agree.
21771 Feb. 17, 1977	"	Deed S. + L. Assn.			Conceded 10-20-78 #13376 set BK 62-137 Dannie S. Lankford REMC James M. South, et al	1051	224		Real Prop. Agree.
21771 Feb. 17, 1977	"	Deed S. + L. Assn.			Conceded 6-20-78 #38270 set BK 58-615 Dannie S. Lankford REMC James D. Griffith, et al	1051	225		Real Prop. Agree. Way Apartments
23487 Mar. 7, 1977	"	Hartford Realty Cop. Mtg. Co. Inc.			Lloyd D. Autens Inc.	1051	603		Easement + Right of
23486 Mar. 7, 1977	"	Mtg. Co., Inc.			Piedmont Southeastern Smo. Service Inc.	1052	202		Assignment of Rents
"	"	"			"	1052	208		Assignment; Assign unto Shenandoah Life Ins. Co. for sig. see deed bk 1052 pg. 202
23518 Mar. 7, 1977	"	Mtg. Co., Inc.			"	1052	208		for sig. mem. see deed bk 991 pg. 163
24224 Mar. 15, 1977	"	Piedmont Corp.			McNair - Queen, etc. Trust Co.	1052	215		Partial Waiver of Option Rights "Quail Hill Est" Butler Sp.
25503 Mar. 28, 1977	"	Piedmont			First Piedmont Bank + Conceded 10-15-79 #12588 set BK 68-1312 REMC	1052	644		lots 718 Quail Hill Dr.
25503 Mar. 28, 1977	"	Deed S. + L. Assn.			Conceded 4-14-78 #30475 set BK 56-759 Dannie S. Lankford REMC Harold E. Whitmore, et al	1053	485		Real Prop. Agree.
"	"	"			Dannie S. Lankford REMC A. Still + Allen, et al	1053	486		Real Prop. Agree.

# INDIRECT or GRANTEE Index to Deeds — Greenville County, S. C.

REG. U. S. PAT OFFICE *Chas. McCott* County Indexes Since 1888 An Identifying Trade Mark

Open at Proper Tab according to First Letter or Letters of Name and refer to Buff Sub-Index sheet for page reference.

COTT FAMILY NAME INDEX No. 75 © 1949  
MADE BY THE COTT INDEX COMPANY, COLUMBUS, OHIO  
SOLD BY WALKER, EVANS & COGSWELL CO., CHARLESTON, S.C.

(G)

FILE NUMBER	DATE OF RECORD	GRANTEES FAMILY NAMES	GIVEN NAMES ABCDEFGH	GIVEN NAMES IJKLMNO	GIVEN NAMES PQRSTUWXYZ	GRANTORS	BOOK	PAGE	No. of Acres	BRIEF DESCRIPTION, LOCATION, ETC. ( Not Warranted )
25503	Mar. 28, 1917	Direct	Jed S. & S. Adams		<i>Cancelled</i> 2-29-79 # 24813 <i>Cancelled</i> Sat BK 64-607 <i>et al</i>	James E. Pruitt	1053	487		Real Prop. Agree.
25503	Mar. 28, 1917	"	<i>Cancelled</i> Donnie S. Lankersley <i>et al</i>		5-29-80 # 34418 <i>Cancelled</i> Sat BK 70-1424	Rev. C. S. Sanders	1053	488		Real Prop. Agree.
25503	Mar. 28, 1917	"	"		2-22-80 # 5372 <i>Cancelled</i> Donnie S. Lankersley <i>et al</i>	Erwin D. Pruitt	1053	489		Real Prop. Agree.
25503	Mar. 28, 1917	"	"		10-7-83 # 11529 <i>Cancelled</i> Sat BK 82-1240	Virgil B. Simpson	1053	490		Real Prop. Agree.
25503	Mar. 28, 1917	"	"		3-27-81 # 27125 <i>Cancelled</i> Sat BK 73-1179	Horace Smith	1053	491		Real Prop. Agree.
25503	Mar. 28, 1917	"	"		7-17-78 # 1557 <i>Cancelled</i> Sat BK 59-311	Marion E. Bentley	1053	492		Real Prop. Agree.
25813	Mar. 30, 1917	"	"			James W. Foster	1053	419		Assignment by lease
28687	Apr. 25, 1917	"		Mag. Co. Inc. of S.C.		McNair - Green, Pts.	1055	345		Orig. See Deed BK 491 Pg. 163 Partial waiver of option rights for
29931	May 5, 1917	"	Jed S. & S. Adams		<i>Cancelled</i> 6-11-79 # 36666 <i>Cancelled</i> Sat BK 67-171	Joseph O. Zimmerman	1056	79		Real Property Agree.
29931	May 5, 1917	"	"		11-3-80 # 13965 <i>Cancelled</i> Sat BK 72-663	R. R. Moser <i>et al.</i>	1056	80		Real Property Agree.
29931	May 5, 1917	"	"		<i>Cancelled</i> 5-5-79 # 32347 <i>Cancelled</i> Sat BK 66-269	Walter J. Kay <i>et al.</i>	1056	81		Real Property Agree.
29931	May 5, 1917	"	"		<i>Cancelled</i> 6-11-81 # 34355 <i>Cancelled</i> Sat BK 74-484	R. W. Erwin <i>et al.</i>	1056	82		Real Property Agree.
29931	May 5, 1917	"	"		<i>Cancelled</i> 5-5-80 # 32260 <i>Cancelled</i> Sat BK 70-1009	Ronald J. Howard	1056	83		Real Property Agree.
29931	May 5, 1917	"	"		4-4-80 # 29553 <i>Cancelled</i> Sat BK 70-498	Jimmy A. Grinnell	1056	84		Real Property Agree.
29931	May 5, 1917	"	"		<i>Cancelled</i> 11-11-80 # 14639 <i>Cancelled</i> Sat BK 72-790	Allen Ferrell, Jr.	1056	85		Real Property Agree.
29931	May 5, 1917	"	"		<i>Cancelled</i> 7-17-78 # 1557 <i>Cancelled</i> Sat BK 59-313	Dean S. Dodson <i>et al.</i>	1056	86		Real Property Agree.

# INDIRECT or GRANTEE Index to Deeds — Greenville County, S. C.

5

(A) REG. U. S. PAT. OFFICE *Chas McClellan* County Indexes Since 1888 An Identifying Trade Mark

Open at Proper Tab according to First Letter or Letters of Name and refer to Buff Sub-Index sheet for page reference.

COTT FAMILY NAME INDEX No. 75 © 1949  
MADE BY THE COTT INDEX COMPANY, COLUMBUS, OHIO  
SOLD BY WALKER, EVANS & COGSWELL CO., CHARLESTON, S.C.

FILE NUMBER DATE OF RECORD	GRANTEES FAMILY NAMES	GIVEN NAMES ABCDEFGHIJ	GIVEN NAMES JKLMNOPQ	GIVEN NAMES RSTUVWXYZ	GRANTORS	BOOK	PAGE	No. of Acres	BRIEF DESCRIPTION, LOCATION, ETC. ( Not Warranted )
29931 May 5, 1917	Divat	12-28-92 # 15611 Cancelled Dannie S. Lankersley	15611	Cancelled Dannie S. Lankersley	James W. Cook	1056	87		Real Property Agree.
29931 May 5, 1917	"	Cancelled Dannie S. Lankersley	"	Cancelled Dannie S. Lankersley	Nanny E. Chandler	1056	88		Real Property Agree.
29931 May 5, 1917	"	Cancelled Dannie S. Lankersley	"	Cancelled Dannie S. Lankersley	Nugh S. Badger, Sr.	1056	89		Real Property Agree.
29931 May 5, 1917	"	Cancelled Dannie S. Lankersley	"	Cancelled Dannie S. Lankersley	Nashy Bell	1056	90		Real Property Agree.
29931 May 5, 1917	"	Cancelled Dannie S. Lankersley	"	Cancelled Dannie S. Lankersley	Norman M. Whitesides	1056	91		Real Property Agree.
29931 May 5, 1917	"	Cancelled Dannie S. Lankersley	"	Cancelled Dannie S. Lankersley	Wesley J. Patten	1056	92		Real Property Agree.
31767 May 20, 1917	"	Cancelled Dannie S. Lankersley	"	Cancelled Dannie S. Lankersley	William P. Dempsey	1057	83		201 P. 1st side Hampton
33462 June 3, 1977	"	Cancelled Dannie S. Lankersley	"	Cancelled Dannie S. Lankersley	Douglas F. Fulk, et al	1057	995		Real Property Agree.
33462 June 3, 1977	"	Cancelled Dannie S. Lankersley	"	Cancelled Dannie S. Lankersley	L. N. Poole, et al	1057	996		Real Property Agree.
33462 June 3, 1977	"	Cancelled Dannie S. Lankersley	"	Cancelled Dannie S. Lankersley	Jerry C. Rector, et al	1057	997		Real Property Agree.
33462 June 3, 1977	"	REGISTER OF DEEDS Cancelled Dannie S. Lankersley	"	Cancelled Dannie S. Lankersley	Allen H. Brown, et al	1057	998		Real Property Agree.
33462 June 3, 1977	"	Cancelled Dannie S. Lankersley	"	Cancelled Dannie S. Lankersley	James A. Jackson, et al	1057	999		Real Property Agree.
33462 June 3, 1977	"	Cancelled Dannie S. Lankersley	"	Cancelled Dannie S. Lankersley	Roscoe C. Hines, et al	1058	14		Real Property Agree.
33462 June 3, 1977	"	Cancelled Dannie S. Lankersley	"	Cancelled Dannie S. Lankersley	Keith B. Felt, et al	1059	15		Real Property Agree.
33462 June 3, 1977	"	Cancelled Dannie S. Lankersley	"	Cancelled Dannie S. Lankersley	Thomas V. Wernick, et al	1059	16		Real Property Agree.
33462 June 3, 1977	"	Cancelled Dannie S. Lankersley	"	Cancelled Dannie S. Lankersley	H. J. Jones, et al	1059	17		Real Property Agree.



# INDIRECT or GRANTEE Index to Deeds — Greenville County, S. C.

REG. U. S. PAT. OFFICE *Chas McCatt* County Indexes Since 1888  
An Identifying Trade Mark

 Open at Proper Tab according to First Letter or Letters of Name and refer to Buff Sub-Index sheet for page reference.

COTT FAMILY NAME INDEX No. 75 © 1949  
MADE BY THE COTT INDEX COMPANY, COLUMBUS, OHIO  
SOLD BY WALKER, EVANS & COGSWELL CO., CHARLESTON, S.C.

( 4 )

FILE NUMBER DATE OF RECORD	GRANTEES FAMILY NAMES	GIVEN NAMES ABCDEFGHIJ	GIVEN NAMES KLMNO	GIVEN NAMES PQRSTUVWXYZ	GRANTORS	BOOK	PAGE	No. of Acres	BRIEF DESCRIPTION, LOCATION, ETC. ( Not Warranted )
34452 June 13, 1977	First	Joe S. & L. Adams			for Pebble Creek Ltd. a Ltd. Geo. pte. Frank P. McGowan Jr. master	1058	430		Lot 95 Pebble Creek Phase I
34452 June 13, 1977	"	"	"		for Pebble Creek Ltd. a Ltd. Geo. pte. Frank P. McGowan Jr. master	1058	433		Lot 202 Pebble Creek
34717 June 15, 1977	"	"	"		Project 20, et al	1058	626		Hoiz. Prop. Regime Units 9, 13, 31 & 32 Bridgview
34717 June 15, 1977	"	"	"		Project 20, et al	1058	627		Hoiz. Prop. Regime Unit 49 Bridgview II
34717 June 15, 1977	"	"	"		Project 20, et al	1058	628		Hoiz. Prop. Regime Unit 23 Town Park of S.C.
34717 June 15, 1977	"	"	"		Project 20, et al	1058	629		Map: "Mauldin" Lot 18 Sunset Dr. "Sunset II Hoiz. Prop. Regime
34795 June 16, 1977	"	"	"		Project 20, et al for R Corporation, et al. Frank P. McGowan Jr. master	1058	723		Units 52, 54 & 56 Bridgview Hoiz. Prop. Regime Lake Lan. Rd. Phase II Unit 10-8, 10-9, & 10-10 Centre West
34772 June 16, 1977	"	"	"		for Corbett B. Caswell, Jr. et al Frank P. McGowan Jr. master	1058	726		Reichway Rd. "Heritage Hills" Lot 33 on Butler Springs Rd.
34824 June 16, 1977	"	"	"		for Manuel R. Encinas, et al Frank P. McGowan Jr. master	1058	729		"Holly Springs" Sec. I Lot 12 Buchanan Ct.
34824 June 16, 1977	"	<i>Cancelled</i> Donnie S. Tankersley RMC	9-23-80 # 9255		for BK 71-1744 Dana Jo Thomas et al	1058	744		Real Property Agree.
34824 June 16, 1977	"	"	"	<i>Cancelled</i> 6-14-78 # 37492	for BK 58-452 Woodrow T. Kelley et al	1058	745		Real Property Agree.
34824 June 16, 1977	"	<i>Cancelled</i> Donnie S. Tankersley RMC	7-15-82 # 1114		for BK 77-1040 Raul J. Bedard et al	1058	746		Real Property Agree.
34824 June 16, 1977	"	"	"	<i>Cancelled</i> 8-29-78 # 6557	for BK 60-500 Christine B. Paschaj et al	1058	747		Real Property Agree.
34824 June 16, 1977	"	"	"	<i>Cancelled</i> 11-30-79 # 18063	for BK 69-307 Dorothy Baker et al	1058	748		Real Property Agree.
34824 June 16, 1977	"	<i>Cancelled</i> Donnie S. Tankersley RMC	4-17-86 # 34012		for BK 94-519 Willie M. Duncan et al	1058	749		Real Property Agree.

# INDIRECT or GRANTEE Index to Deeds — Greenville County, S. C.

5  
(H)

REG. U. S. PAT. OFFICE *Chas McCott* County Indexes Since 1888  
An Identifying Trade Mark

Open at Proper Tab according to First Letter or Letters of Name and refer to Buff Sub-Index sheet for page reference.

COTT FAMILY NAME INDEX No. 75 © 1949  
MADE BY THE COTT INDEX COMPANY, COLUMBUS, OHIO  
SOLD BY WALKER, EVANS & COGSWELL CO., CHARLESTON, S.C.

FILE NUMBER DATE OF RECORD	GRANTEES FAMILY NAMES	GIVEN NAMES ABCDEFGHIJ	GIVEN NAMES JKLMNO	GIVEN NAMES PQRSTUVWXYZ	GRANTORS	BOOK	PAGE	No. of Acres	BRIEF DESCRIPTION, LOCATION, ETC. ( Not Warranted )
34824 June 16, 1977	Trust	Ed. S. & L. Assn.		<i>Cancelled</i> Donnie S. Inkerley 7-31-80 # 2887 set BK 71 Pg. 510 et al	Christy S. Jones	1058	750		Real Property Deed.
34824 June 16, 1977	"			<i>Cancelled</i> Donnie S. Inkerley 7-13-78 # 1291 set BK 59-229	Winey H. McConnel	1058	751		Real Property Deed.
34824 June 16, 1977	"			<i>Cancelled</i> Donnie S. Inkerley 11-23-83 # 16771 set BK 83-435	William S. Richmond	1058	752		Real Property Deed.
34824 June 16, 1977	"			<i>Cancelled</i> Donnie S. Inkerley 3-25-80 # 28355 set BK 70-291	Lawrence W. Jennings	1058	753		Real Property Deed.
34824 June 16, 1977	"			<i>Cancelled</i> Donnie S. Inkerley 3-18-88 # 40198 set BK 107-520	Melvin Davis, et al.	1058	754		Real Property Deed.
34824 June 16, 1977	"			<i>Cancelled</i> Donnie S. Inkerley 12-22-80 # 18415 set BK 72-1552	William W. Diken, et al.	1058	755		Real Property Deed.
34824 June 16, 1977	"			<i>Cancelled</i> Donnie S. Inkerley 7-15-82 # 1114 set BK 77-1039	Robert C. Cooper, et al.	1058	756		Real Property Deed.
34824 June 16, 1977	"			<i>Cancelled</i> Donnie S. Inkerley 6-27-84 # 40945 set BK 85-1760	Lobby H. Swinson	1058	757		Real Property Deed.
35073 June 17, 1977	"	Business Trust by Dennis P. Cofe, Tr.			Frank P. McQueen, Jr. master for Dennis East New. Cop. et al.	1058	808	11.31+	Butler Tp. Sec. Howell Cir. also also pt.
35073 June 17, 1977	"	Business Trust by Dennis P. Cofe, Tr.			Frank P. McQueen, Jr. master for Dennis East New. Cop. et al.	1058	811	25.13	Ans. Butler Tp. less parcels same
35310 June 17, 1977	"	Mortgage Administrator, a Trustee & Loan Agent.		State Savings	Imperial Service & Gen. Pdr.	1059	95		Assignment of Parts & Dett. Hwy. Prop. Line Unit 12 Williams St P.O. (U.S. Hwy. 91) set 24 14 W. Wade Hampton
35861 June 24, 1977	"	Ed. S. & L. Assn.			Madame Enterprises for Jack N. Logan, et al.	1059	288		
36331 June 24, 1977	"	Ed. S. & L. Assn.			Frank P. McQueen, Jr. master	1059	344		
80= July 5, 1977	"			City Co., Inc Piedmont	B & C Rand Co. Inc. Trust (for R. Mitchell Page)	1060	145		Trust = 10-594 H. Davis Rd. West Park Mt. Sp.
1222 July 12, 1977	"	Ed. S. & L. Assn.			Frank P. McQueen, Jr. for Pebble Creek, et al. et al.	1060	353		Unit 5-25 Cedar Lane Rd. Centre Creek "Pebble"
1222 July 12, 1977	"	"	"	"	Frank P. McQueen, Jr. Master	1060	356		set 24 Roberts Road "Pebble"

# INDIRECT or GRANTEE Index to Deeds — Greenville County, S. C.

REG. U. S. PAT. OFFICE *Chas McCott* County Indexes Since 1888 An Identifying Trade Mark

Open at Proper Tab according to First Letter or Letters of Name and refer to Buff Sub-Index sheet for page reference.

COTT FAMILY NAME INDEX No. 75 © 1949  
MADE BY THE COTT INDEX COMPANY, COLUMBUS, OHIO  
SOLD BY WALKER, EVANS & COGSWELL CO., CHARLESTON, S.C.

FILE NUMBER DATE OF RECORD	GRANTEES FAMILY NAMES	GIVEN NAMES ABCDEFGHIJ	GIVEN NAMES KLMNNO	GIVEN NAMES PQRSTUVWXYZ	GRANTORS	BOOK	PAGE	No. of Acres	BRIEF DESCRIPTION, LOCATION, ETC. ( Not Warranted )
1222 July 12, 1977	First	Federal	J. & L. Assn.		for Pebble Creek Ltd., a Ltd. Co. pte. Frank P. M. Bowen Jr. Master	1060	359		Pebble Creek Phant Lot 25 & lot 54 Stalling Rd.
1222 July 12, 1977	"	"	"	"	for Pebble Creek Ltd. a Ltd. Co. pte. Frank P. M. Bowen Jr. Master	1060	362		Creek Phant Lot 101 Whittlin Way Pebble
1222 July 12, 1977	"	"	"	"	for Pebble Creek Ltd. a Ltd. Co. pte. Frank P. M. Bowen Jr. Master	1060	365		Pebble Creek Phant Lot 162 Pebble Creek Dr.
1222 July 12, 1977	"	"	"	"	for Pebble Creek Ltd. a Ltd. Co. pte. Frank P. M. Bowen Jr. Master	1060	368		Creek Phant Lot 102 Whittlin Way Pebble
1222 July 12, 1977	"	"	"	"	for Pebble Creek Ltd. a Ltd. Co. pte. Frank P. M. Bowen Jr. Master	1060	371		Pebble Creek Phant Lot 193 Applejack Lane.
1222 July 12, 1977	"	"	"	"	for Pebble Creek Ltd. a Ltd. Co. pte. Frank P. M. Bowen Jr. Master	1060	374		Lot 114 Pebble Creek Phant
1222 July 12, 1977	"	"	"	"	for Pebble Creek Ltd. a Ltd. Co. pte. Frank P. M. Bowen Jr. Master	1060	377		Lot 168 Pebble Creek Phant
1222 July 12, 1977	"	"	"	"	for Pebble Creek Ltd. a Ltd. Co. pte. Frank P. M. Bowen Jr. Master	1060	380		Lot 152 Pebble Creek Phant
1222 July 12, 1977	"	"	"	"	for Pebble Creek Ltd. a Ltd. Co. pte. Frank P. M. Bowen Jr. Master	1060	383		Lot 151 Pebble Creek Phant Whittlin Way Pebble Creek Phant
1222 July 12, 1977	"	"	"	"	for Pebble Creek Ltd. a Ltd. Co. pte. Frank P. M. Bowen Jr. Master	1060	386		Lot 68 Sycamore Dr. & Creek Phant
1222 July 12, 1977	"	"	"	"	for Pebble Creek Ltd. a Ltd. Co. pte. Frank P. M. Bowen Jr. Master	1060	389		Lot 80 Whittlin Way Pebble Creek Phant
1222 July 12, 1977	"	"	"	"	for Pebble Creek Ltd. a Ltd. Co. pte. Frank P. M. Bowen Jr. Master	1060	392		Lot 132 Hopkin John Lane.
1222 July 12, 1977	"	"	"	"	for Pebble Creek Ltd. a Ltd. Co. pte. Frank P. M. Bowen Jr. Master	1060	395		5 Tracts Pebble Creek Phant
1222 July 12, 1977	"	"	"	"	for Pebble Creek Ltd. a Ltd. Co. pte. Frank P. M. Bowen Jr. Master	1060	399		Lot 108 Whittlin Way
1222 July 12, 1977	"	"	"	"	for Pebble Creek Ltd. a Ltd. Co. pte. Frank P. M. Bowen Jr. Master	1060	402		Lot 52 Pebble Creek Phant
1222 July 12, 1977	"	"	"	"	for Pebble Creek Ltd. a Ltd. Co. pte. Frank P. M. Bowen Jr. Master	1060	405		"Pebble Creek" Phant Lot 49 Whittlin Way

# INDIRECT or GRANTEE Index to Deeds — Greenville County, S. C.

5  
(I)

REG. U. S. PAT. OFFICE *Chas McCorkle* County Indexes Since 1888 An Identifying Trade Mark

Open at Proper Tab according to First Letter or Letters of Name and refer to Buff Sub-Index sheet for page reference.

COTT FAMILY NAME INDEX No. 75 © 1949  
MADE BY THE COTT INDEX COMPANY, COLUMBUS, OHIO  
SOLD BY WALKER, EVANS & COGSWELL CO., CHARLESTON, S.C.

FILE NUMBER DATE OF RECORD	GRANTEES FAMILY NAMES	GIVEN NAMES ABCDEFGHIJ	GIVEN NAMES JKLMNO	GIVEN NAMES PQRSTUVWXYZ	GRANTORS	BOOK	PAGE	No. of Acres	BRIEF DESCRIPTION, LOCATION, ETC. ( Not Warranted )
2295 July 21, 1977	First	Fed. S. & S. Assn.			Master (for Paul Dean Dambino, et al) Frank P. McHowan, Jr.	1060	953		Park Lot 116 Kinsey Cir. "Paramount North East." Dec. II
2296 July 21, 1977	"	Fed. S. & S. Assn.			For John H. Peters, et al Frank S. McHowan, Jr. Master	1060	956		Lot 304 Del Norte Ln. "Del Property Regime
2356 July 22, 1977	"	Fed. S. & S. Assn.			John Phillip Curtis et al	1061	2		Unit 44 Bridgeway 11 Horiz. Property Regime
2346 July 22, 1977	"	Fed. S. & S. Assn.			Marshall S. Browning	1061	6		Unit 37 Bridgeway Horiz. Property Regime
3504 Aug. 2, 1977	"	Fed. S. & S. Assn.			Mary P. Castell	1061	675		Unit 41 Bridgeway "II Horiz.
4144 Aug. 8, 1977	"	<i>Donnie S. Lankersley</i> 7-3-79 #382 Sat BK 67-96			Elisha Harris	1062	44		Real Prop. Agree.
4144 Aug. 8, 1977	"	<i>Donnie S. Lankersley</i> 5-19-80 #33517 Sat BK 70-1262			William C. Davis, et al	1062	43		Real Prop. Agree.
4144 Aug. 8, 1977	"	<i>Donnie S. Lankersley</i> 9-22-82 #7130 Sat BK 78-257			Roger J. Paschotto, et al	1062	45		Real Prop. Agree.
4144 Aug. 8, 1977	"	<i>Donnie S. Lankersley</i> 6-11-79 #3666 Sat BK 67-245			M. J. Coleman, Jr. et al	1062	46		Real Prop. Agree.
4144 Aug. 8, 1977	"	<i>Donnie S. Lankersley</i> 9-26-78 #9793 Sat BK 61-317			Miller T. Shaw, et al	1062	47		Real Prop. Agree.
4144 Aug. 8, 1977	"	<i>Donnie S. Lankersley</i> 7-10-79 #1024 Sat BK 67-954			Frank Simpson, et al	1062	48		Real Prop. Agree.
4144 Aug. 8, 1977	"	<i>Donnie S. Lankersley</i> 8-1-78 #3415 Sat BK 59-680			Jandra B. Bednar, et al	1062	49		Real Prop. Agree.
4144 Aug. 8, 1977	"	<i>Donnie S. Lankersley</i> 11-9-78 #14594 Sat BK 62-419			Hedy W. Driffin, et al	1062	50		Real Prop. Agree.
4144 Aug. 8, 1977	"	<i>Donnie S. Lankersley</i> 7-27-78 #2905 Sat BK 59-564			Robert H. Brown, et al	1062	51		Real Prop. Agree.
4144 Aug. 8, 1977	"	<i>Donnie S. Lankersley</i> 2-29-79 #24813 Sat BK 64-606			Helen Packer, et al	1062	52		Real Prop. Agree.
4144 Aug. 8, 1977	"	<i>Donnie S. Lankersley</i> 28-78 #6458 Sat BK 60-482			Earl A. Taylor, Jr. et al	1062	53		Real Prop. Agree.

# INDIRECT or GRANTEE Index to Deeds — Greenville County, S. C.

REG. U. S. PAT OFFICE *Chas McCalls* County Indexes Since 1888 An Identifying Trade Mark

Open at Proper Tab according to First Letter or Letters of Name and refer to Buff Sub-Index sheet for page reference.

COTT FAMILY NAME INDEX No. 75 © 1949  
MADE BY THE COTT INDEX COMPANY, COLUMBUS, OHIO  
SOLD BY WALKER, EVANS & COGSWELL CO., CHARLESTON, S.C.

( J )

FILE NUMBER DATE OF RECORD	GRANTEES FAMILY NAMES	GIVEN NAMES ABCDEFGHIJ	GIVEN NAMES JKLMNO	GIVEN NAMES PQRSTUVWXYZ	GRANTORS	BOOK	PAGE	No. of Acres	BRIEF DESCRIPTION, LOCATION, ETC. ( Not Warranted )
4144 Aug 8, 1977	First	Cancelled Federal S & L. Assn.	10-13-82	Cancelled Donnie S. Lankersley RMC	# 9042 Set Bk. 78-687 Charles R. Garrett, et al	1062	54		Real Prop. Agree.
4144 Aug 8, 1977	"	Cancelled Donnie S. Lankersley RMC	7-3-79	# 382 Set Bk 67-799	Marvin E. Haysgood, et al	1062	55		Real Prop. Agree
4144 Aug 8, 1977	"	Cancelled Donnie S. Lankersley RMC	8-28-78	# 6458 Set Bk 60-481	Nelson O. Connor, et al	1062	56		Real Prop. Agree.
4144 Aug 8, 1977	"	Cancelled Donnie S. Lankersley RMC	10-3-79	# 11287 Set Bk 68-1047	R. Bruce Robinson, Jr. et al	1062	57		Real Prop. Agree.
4144 Aug 8, 1977	"	Cancelled Donnie S. Lankersley RMC	7-31-79	# 3594 Set Bk 67-1530	Billie F. Berry	1062	58		Real Prop. Agree.
4144 Aug 8, 1977	"				Ray E. Coage, et al	1062	59		Real Prop. Agree.
4144 Aug 8, 1977	"	Cancelled Donnie S. Lankersley RMC	4-14-78	# 30445 Set Bk 56-8759	Jerry T. Williams, et al	1062	60		Real Prop. Agree.
4144 Aug 8, 1977	"	Cancelled Donnie S. Lankersley RMC	7-10-79	# 1024 Set Bk 67-451	Charles A. Williams, et al	1062	61		Real Prop. Agree.
4144 Aug 8, 1977	"	Cancelled Donnie S. Lankersley RMC	2-5-80	# 23888 Set Bk 69-1448	Rabert W. Badfrey, et al	1062	62		Real Prop. Agree.
4144 Aug 8, 1977	"	Cancelled Donnie S. Lankersley RMC	2-28-79	# 24813 Set Bk 64-604	Iron Garrison (for Bettie W. Huffstetter, et al)	1062	63		Real Prop. Agree.
4383 Aug 9, 1977	"	"	"	"	Frank P. McHowan, Jr. Master	1062	149		Units B-11, B-12 Cedar Lane Rd. "Centre West Horiz. Property Regime" Paris Mt. Top.
"	"	"	"	"	"	1062	149		
4431 Aug 10, 1977	"	"	"	"	Mrs. H. S. Miller	1062	307		
"	"	"	"	"	"	1062	307		Real Prop. Agree. assign. to Guaranty Residential Ins. Co. for orig red deed Bk. 1040 Pg. 211
4956 Aug 15, 1977	"	CANCELLED Donnie S. Lankersley RMC	1-19-78	# 21485 Set Bk 54-567	Ray S. Chapman, et al	1062	630		Real Prop. Agree.
5367 Aug 17, 1977	"	CANCELLED REGISTER OF DEEDS CANCELLLED REGISTER OF DEEDS	12/13/05	Deed Bk 2180-221 # 117737	Mercantile Properties, Inc. et al	1062	767		Construction, operating & reciprocal easement agreement
"	"	"	12/13/05	Deed Bk 2180-221 # 117737	"	1062	767		



# INDIRECT or GRANTEE Index to Deeds — Greenville County, S. C.

(J) REG. U. S. PAT. OFFICE *Chas McClellan* County Indexes Since 1888 An Identifying Trade Mark

Open at Proper Tab according to First Letter or Letters of Name and refer to Buff Sub-Index sheet for page reference.

COTT FAMILY NAME INDEX No. 75 © 1949  
MADE BY THE COTT INDEX COMPANY, COLUMBUS, OHIO  
SOLD BY WALKER, EVANS & COGSWELL CO., CHARLESTON, S.C.

FILE NUMBER DATE OF RECORD	GRANTEES FAMILY NAMES	GIVEN NAMES ABCDEFGHIJ	GIVEN NAMES JKLMNO	GIVEN NAMES PQRSTUVWXYZ	GRANTORS	BOOK	PAGE	No. of Acres	BRIEF DESCRIPTION, LOCATION, ETC. ( Not Warranted )
5365 Aug. 17, 1977	REGISTER OF DEEDS	12/13/05	Deed BK 2180-221	# 117438	First Mercantile Properties, Inc.	1062	852		First Amendment to Constructive Operating & Reciprocal Easement Agreement
"	CANCELLED	12/13/05	Deed BK 2180-221	# 117438	" "	1062	852		
5366 Aug. 17, 1977	REGISTER OF DEEDS	12/13/05	Deed BK 2180-221	# 117439	Mercantile Properties, Inc.	1062	855		Second Amendment to Constructive Operating and Reciprocal Easement Agreement
"	CANCELLED	12/13/05	Deed BK 2180-221	# 117439	" "	1062	855		
5871 Aug. 22, 1977	"	"	"	"	Piedmont Fidelity Trust Corp. et al	1063	218		Option on Deed Bk. 1010 pg. 809
7411 Sept. 2, 1977	"	"	"	"	Trust Trust Bankers Trust of S.C.	1064	138	3.05	Partial waiver of option Rights (Reaffirmed & Co. Revised Dr. (old)
8358 Sept. 14, 1977	"	"	"	"	Master, for John N. Haymon, et al	1064	784		Lot 91 Lipscomb Dr.
8357 Sept. 14, 1977	"	"	"	"	Master, for Larry J. Vernon, et al	1064	787		Lot 43 Dianne Ave.
9686 Sept. 26, 1977	"	"	"	"	Frank P. McLowan, Jr. et al	1065	456		Assignment of Lease
10233 Sept. 30, 1977	"	"	"	"	Greenville Terminal Company	13376	Set BK 62-135		
10233 Sept. 30, 1977	"	"	"	"	Cancelled 10-30-78 # 5371	1065	997		Real Prop. Agree.
10233 Sept. 30, 1977	"	"	"	"	Donnie S. Lankersley et al	1065	998		Real Prop. Agree.
10233 Sept. 30, 1977	"	"	"	"	Cancelled 5-16-79 # 33465	1065	999		Real Prop. Agree.
10233 Sept. 30, 1977	"	"	"	"	Donnie S. Lankersley et al	1066	1		Real Prop. Agree.
10233 Sept. 30, 1977	"	"	"	"	Cancelled 6-15-91 # 34746	1066	2		Real Prop. Agree.
10233 Sept. 30, 1977	"	"	"	"	Donnie S. Lankersley et al	1066	3		Real Prop. Agree.
10233 Sept. 30, 1977	"	"	"	"	Cancelled 12-20-77 # 118758	1066	4		Real Prop. Agree.
10233 Sept. 30, 1977	"	"	"	"	Donnie S. Lankersley et al	1066	5		Real Prop. Agree.
10233 Sept. 30, 1977	"	"	"	"	Cancelled 8-7-78 # 4173	1066	6		Real Prop. Agree.
10233 Sept. 30, 1977	"	"	"	"	Donnie S. Lankersley et al	1066	7		Real Prop. Agree.
10233 Sept. 30, 1977	"	"	"	"	Cancelled 3-1-82 # 19313	1066	8		Real Prop. Agree.
10233 Sept. 30, 1977	"	"	"	"	Donnie S. Lankersley et al	1066	9		Real Prop. Agree.

# INDIRECT or GRANTEE Index to Deeds — Greenville County, S. C.

REG. U. S. PAT. OFFICE *Chas. McCott* County Indexes Since 1888 An Identifying Trade Mark

Open at Proper Tab according to First Letter or Letters of Name and refer to Buff Sub-Index sheet for page reference.

COTT FAMILY NAME INDEX No. 75 © 1949  
MADE BY THE COTT INDEX COMPANY, COLUMBUS, OHIO  
SOLD BY WALKER, EVANS & COGSWELL CO., CHARLESTON, S.C.

(K)

FILE NUMBER	DATE OF RECORD	GRANTEES FAMILY NAMES	GIVEN NAMES ABCDEFGHIJ	GIVEN NAMES KLMNOPQ	GIVEN NAMES RSTUVWXYZ	GRANTORS	BOOK	PAGE	No. of Acres	BRIEF DESCRIPTION, LOCATION, ETC. ( Not Warranted )
10233	Sept. 30, 1977	First	Cancelled Fed. S. & S. Assoc. <i>Donnie S. Inkerley</i>		11-29-83 #16770	St. Bl 83-434 Steuern D Johnson, et al	1066	5		Real Prop. Agree.
10233	Sept. 30, 1977	"	Cancelled Fed. S. & S. Assoc. <i>Donnie S. Inkerley</i>		9-29-83 #10494	St Bl 82-1020 Robert W. Teague, et al	1066	6		Real Prop. Agree.
10233	Sept. 30, 1977	"	Cancelled Fed. S. & S. Assoc. <i>Donnie S. Inkerley</i>		8-28-78 #6459	St Bl 60-483 H. D. Dillard, et al	1066	7		Real Prop. Agree.
10233	Sept. 30, 1977	"	Cancelled Fed. S. & S. Assoc. <i>Donnie S. Inkerley</i>		2-4-83 #19342	St Bl 79-839 Calarence S. Bowens, et al	1066	8		Real Prop. Agree.
10991	Oct. 6, 1977	"	Fed. S. & S. Assoc.			Francis Reilly, Inc. a S. C. Pte.	1066	324		Collateral Assign. of Lease
13066	Oct. 27, 1977	"	Fed. S. & S. Assoc.			SW Realty Company	1067	407		Assignment of Lease + Rentals
13165	Oct. 28, 1977	"			* Sean Ann. State Savings	Maribyn W. Vashugh	1067	559		Assignment of Rents + Leases Prop. Regime
13667	Nov. 1, 1977	"	Fed. S. & S. Assoc.			E. David Oswald, Jr. et al	1067	705		Unit 38 Bridgeway Horiz.
14771	Nov. 10, 1977	"	Fed. S. & S. Assoc.			Hamlin Beattie	1068	267		Conditional Assignment of Lease + Butler App.
15020	Nov. 15, 1977	"	Fed. S. & S. Assoc.			Southern Service Corp. as Tr. in Bankruptcy for Springfield Prog. Co.	1068	433		Unit 18 Hampton Ave Regime
15304	Nov. 16, 1977	"	Fed. S. & S. Assoc.			Louis W. Brummer	1068	567		Unit 28 Bridgeway Horiz. Prop
16522	Nov. 29, 1977	"	Cancelled Donnie S. Inkerley		8-11-79 #5551	St Bl 67-1887 Alphonso W. Allen	1069	340		Real Prop. Agree.
16522	Nov. 29, 1977	"	Cancelled Donnie S. Inkerley		6-11-81 #34355	St Bl 74-486 David M. Campbell	1069	341		Real Prop. Agree.
16522	Nov. 29, 1977	"	Cancelled Donnie S. Inkerley		10-15-79 #12588	St Bl 68-1314 M. Graham Puffett	1069	342		Real Prop. Agree.
16522	Nov. 29, 1977	"	Cancelled Donnie S. Inkerley		7-3-79 #382	St Bl 67-805 Margaret B. Potter	1069	343		Real Prop. Agree.
16522	Nov. 29, 1977	"	Cancelled Donnie S. Inkerley		7-7-80 #388	St Bl 70-970 George W. Shiflet	1069	344		Real Prop. Agree.

# INDIRECT or GRANTEE Index to Deeds — Greenville County, S. C.

(K) REG. U. S. PAT. OFFICE *Chas McCott* County Indexes Since 1888 An Identifying Trade Mark

Open at Proper Tab according to First Letter or Letters of Name and refer to Buff Sub-Index sheet for page reference.

COTT FAMILY NAME INDEX No. 75 © 1949 MADE BY THE COTT INDEX COMPANY, COLUMBUS, OHIO SOLD BY WALKER, EVANS & COGSWELL CO., CHARLESTON, S.C.

FILE NUMBER DATE OF RECORD	GRANTEES FAMILY NAMES	GIVEN NAMES ABCDEFGHIJ	GIVEN NAMES JKLMNO	GIVEN NAMES PQRSTUVWXYZ	GRANTORS	BOOK	PAGE	No. of Acres	BRIEF DESCRIPTION, LOCATION, ETC. ( Not Warranted )
16522 Nov. 29 1977	First			Cancelled 5-29-78 #35455 Set BK 58-67 Donnie S. Lankersley RMIC	Lucille O. Summer	1069	345		Real Prop. Agree.
16522 Nov. 29 1977	"	"	"	Cancelled 6-11-79 #36666 Set BK 67-200 Donnie S. Lankersley RMIC	George J. Tucker	1069	346		Real Prop. Agree.
16522 Nov. 29 1977	"	"	"	Cancelled 10-1-80 #10296 Set BK 70-1972 Donnie S. Lankersley RMIC	Glen F. Winchester	1069	347		Real Prop. Agree.
16522 Nov. 29 1977	"	"	"	11-2-81 Set BK 75-1163 Donnie S. Lankersley RMIC	Alan L. Clardy	1069	348		Real Prop. Agree.
16522 Nov. 29 1977	"	"	"	Cancelled 10-30-78 #13376 Set BK 62-134 Donnie S. Lankersley RMIC	Algie C. Poole, Jr.	1069	349		Real Prop. Agree
16624 Nov. 29 1977	"	"	"		The Jones Co. Inc.	1069	319		Prop. Agree Unit 27, The Highlands Horiz.
16623 Nov. 29 1977	"	"	"		The Jones Co. Inc.	1069	323		Prop. Agree Unit 31, The Highland Horiz.
17931 Dec. 12 1977	"			54 S. Acam. State	Ngemany G. Pulliam for Babby D. Cook, et al	1070	51		Assign. of Rents & Leases Parcel D. "Pine Brook Estn"
17954 Dec. 13 1977	"			54 S. Acam.	Frank P. McJowan, Jr. et al	1070	70		Tract A3, Lot 3, Edwards Rd +
20167 Jan. 5 1978	"			Cancelled 12-2-90 #16706 Set BK 72-1197 Donnie S. Lankersley RMIC	John W. Vest	1071	422		Real Prop. Agree.
20167 Jan. 5 1978	"			Cancelled 2-4-91 #22207 Set BK 73-276 Donnie S. Lankersley RMIC	Ron J. Lawrence, et al	1071	423		Real Prop. Agree.
20167 Jan. 5 1978	"			Cancelled 3-17-83 # Donnie S. Lankersley RMIC	George J. Lankersley #4753 Set BK 74-1887	1071	424		Real Prop. Agree.
20167 Jan. 5 1978	"			Cancelled 7-3-79 #19742 Set BK 63-525 Donnie S. Lankersley RMIC	J. Charles Bagwell, et al	1071	425		Real Prop. Agree.
20167 Jan. 5 1978	"			Cancelled 1-5-81 #19489 Set BK 72-1730 Donnie S. Lankersley RMIC	Allen H. Brown, et al	1071	426		Real Prop. Agree.
20513 Jan. 5 1978	"			Donnie S. Lankersley RMIC	Samuel Ralph Martin in Bankruptcy for Residential Entrepreneurial	1071	427		Real Prop. Agree. Welcome Tr.
Jan. 9 1978	"			"	Cornelius N. Keaton, as Tr.	1071	604		Lot 5 Cochran Hgts.

# INDIRECT or GRANTEE Index to Deeds — Greenville County, S. C.

REG. U. S. PAT. OFFICE *Chas McCott* County Indexes Since 1888 An Identifying Trade Mark

Open at Proper Tab according to First Letter or Letters of Name and refer to Buff Sub-Index sheet for page reference.

COTT FAMILY NAME INDEX No. 75 © 1949  
MADE BY THE COTT INDEX COMPANY, COLUMBUS, OHIO  
SOLD BY WALKER, EVANS & COGSWELL CO., CHARLESTON, S.C.

(L)

FILE NUMBER	DATE OF RECORD	GRANTEES FAMILY NAMES	GIVEN NAMES ABCDEFGH	GIVEN NAMES IJKLMNO	GIVEN NAMES PQRSTUWXYZ	GRANTORS	BOOK	PAGE	No. of Acres	BRIEF DESCRIPTION, LOCATION, ETC. (Not Warranted)
20957	Jan. 13, 1978	First	Federal Savings & Loan Assoc.			For Robert J. Dannacone, et al Frank P. Mrs. Hawan, Jr. <i>Master</i>	1071	854		"Canterbury" Sec. I Lot 50 Third Day St.
20957	Jan. 19, 1978	"	"	"	"	For Darrell E. Mrs. Whitcomb, et al Frank P. Mrs. Hawan, Jr. <i>Master</i>	1071	857		Sec. I Lot 3 Sheffield Dr. "Canterbury"
20957	Jan. 13, 1978	"	"	"	"	For Adgier Mrs. Kinney, et al Frank P. Mrs. Hawan, Jr. <i>Master</i>	1071	860		"Pebblebrook" Phase I Lot 145 Shipping John Ln.
22062	Jan. 25, 1978	"	Carolina Development Corp.			Secretary of State	1072	564		Articles of Merger of Hamlin Beattie & Assoc. Inc. + N.B.A. Prop. Inc. Now First Carolina Dev. Corp.
"	"	"	"	"	"	"	1072	564		
23231	Feb. 7, 1978	"	3-9-83 # 22494 Fed. S. & L. Assn.			<i>Cancelled</i> Jan. BK. 79-1533 Dannie S. Tankersley James R. Hood	1073	333		Real Prop. Agree.
23231	Feb. 7, 1978	"	Fed. S. & L. Assn.			<i>Cancelled</i> 4-30-81 # 29558 Dannie S. Tankersley John C. Henderson, et al	1073	334		Real Prop. Agree.
23231	Feb. 7, 1978	"	Fed. S. & L. Assn.			<i>Cancelled</i> 1-3-79 # 19742 Dannie S. Tankersley G. Ray Davis, et al	1073	335		Real Prop. Agree.
23231	Feb. 7, 1978	"	Fed. S. & L. Assn.			<i>Cancelled</i> 4-17-86 # 34012 Dannie S. Tankersley William J. Monahan, et al	1073	336		Real Prop. Agree.
23231	Feb. 7, 1978	"	Fed. S. & L. Assn.			<i>Cancelled</i> 9-15-81 # 6914 Dannie S. Tankersley Frank E. Scribner, et al	1073	337		Real Prop. Agree.
23455	Feb. 9, 1978	"	Fed. S. & L. Assn.			<i>Cancelled</i> (Marilyn G. Carmell, Ind. & Exec.) Frank P. Mrs. Dawson, Jr. <i>Master</i>	1073	410		Sec. II Lot 23 Ashley Oaks "Brentwood"
25628	Mar. 2, 1978	"	Fed. S. & L. Assn.			<i>Cancelled</i> 10-17-80 apts. et al Dannie S. Tankersley Keweenaw Road Land Co.	1135 P 7	762 # 12197		Agreement
25898	Mar. 6, 1978	"	Fed. S. & L. Assn.			<i>Cancelled</i> 7-21-81 # 6867 Dannie S. Tankersley Lucius C. Allen, et al	1074	745		Real Prop. Agree.
25898	Mar. 6, 1978	"	Fed. S. & L. Assn.			<i>Cancelled</i> 11-30-78 # 16720 Dannie S. Tankersley James A. Jackson, et al	1074	746		Real Prop. Agree.
25898	Mar. 6, 1978	"	Fed. S. & L. Assn.			<i>Cancelled</i> 10-30-78 # 13376 Dannie S. Tankersley Thaddeus G. Johnson, Jr. et al	1074	747		Real Prop. Agree.
25898	Mar. 6, 1978	"	Fed. S. & L. Assn.			<i>Cancelled</i> 10-30-78 # 13376 Dannie S. Tankersley G. Kenneth Kuykendall, Jr. et al	1074	748		Real Prop. Agree.

# INDIRECT or GRANTEE Index to Deeds — Greenville County, S. C.

5

(L) REG. U. S. PAT. OFFICE *Chas. M. Cott* County Indexes Since 1888 An Identifying Trade Mark

Open at Proper Tab according to First Letter or Letters of Name and refer to Buff Sub-Index sheet for page reference.

COTT FAMILY NAME INDEX No. 75 © 1949  
MADE BY THE COTT INDEX COMPANY, COLUMBUS, OHIO  
SOLD BY WALKER, EVANS & COGSWELL CO., CHARLESTON, S.C.

FILE NUMBER DATE OF RECORD	GRANTEES FAMILY NAMES	GIVEN NAMES ABCDEFGHIJ	GIVEN NAMES JKLMNO	GIVEN NAMES PQRSTUVWXYZ	GRANTORS	BOOK	PAGE	No. of Acres	BRIEF DESCRIPTION, LOCATION, ETC. ( Not Warranted )
25898 Mar. 6, 1978	First	Fred. S. + S. Asin.		<i>Cancelled 5-25-79 #3494 Sat BK 66-739</i> <i>Donnie S. Lankersley</i> <i>KMC</i>	Allie Kimble	1074	749		Real Prop. Agree.
25898 Mar. 6, 1978	"	" " "	"	<i>Cancelled 9-13-78 #8307 Sat BK 61-20</i> <i>Donnie S. Lankersley</i> <i>KMC</i>	Edward E. Leach, et al	1074	750		Real Prop. Agree.
25898 Mar. 6, 1978	"	Fred. S. + S. Asin.		<i>Cancelled 7-31-78 #3308 Sat BK 59-644</i> <i>Donnie S. Lankersley</i> <i>KMC</i>	Califton H. Richard	1074	751		Real Prop. Agree.
25898 Mar. 6, 1978	"	Fred. S. + S. Asin.		<i>Cancelled 7-22-80</i> <i>Donnie S. Lankersley</i> <i>KMC</i>	Flomys Hill, Jr. et al for Linda H. Duke How Linda H. Clark	1074	752		Real Prop. Agree. "Pecan Terrace" Lot 43 Pecan Dr. Sec II
26401 Mar. 9, 1978	"	Fred. S. + S. Asin.		<i>Cancelled</i> <i>Donnie S. Lankersley</i> <i>KMC</i>	Frank P. McHowan, Jr., master for Felton Harris Jr. et al	1075	27		Lot 43 Third Day St. "Canterbury"
29920 Apr. 10, 1978	"	Fred. S. + S. Asin.		<i>Cancelled</i> <i>Donnie S. Lankersley</i> <i>KMC</i>	Frank P. McHowan, Jr., master #29168 Lot 43	1076	832		
30390 Apr. 14, 1978	"	Fred. S. + S. Asin.		<i>Cancelled</i> <i>Donnie S. Lankersley</i> <i>KMC</i>	James Lawrence et al #34753 Sat BK 106-1364	1077	181		Real Prop. Agree.
30390 Apr. 14, 1978	"	"	"	<i>Cancelled</i> <i>Donnie S. Lankersley</i> <i>KMC</i>	James E. Jones, Jr. et al 4-4-80 # 29558 Sat BK 70-299	1077	182		Real Prop. Agree.
30390 Apr. 14, 1978	"	"	"	<i>Cancelled</i> <i>Donnie S. Lankersley</i> <i>KMC</i>	James Robinson et al 5-5-80 # 32260 Sat BK 70-1008	1077	183		Real Prop. Agree.
30390 Apr. 14, 1978	"	"	"	<i>Cancelled</i> <i>Donnie S. Lankersley</i> <i>KMC</i>	Jerry J. Williams et al Cancelled 9-11-80 # 7855 Sat BK 70-1478	1077	184		Real Prop. Agree.
30390 Apr. 14, 1978	"	"	"	<i>Cancelled</i> <i>Donnie S. Lankersley</i> <i>KMC</i>	W. Howard Halloway 8-24-81 # 4914 Sat BK 74-1939	1077	185		Real Prop. Agree.
30390 Apr. 14, 1978	"	"	"	<i>Cancelled</i> <i>Donnie S. Lankersley</i> <i>KMC</i>	W. Alan Rush et al 3-27-81 # 27125 Sat BK 73-1180	1077	186		Real Prop. Agree.
30390 Apr. 14, 1978	"	"	"	<i>Cancelled</i> <i>Donnie S. Lankersley</i> <i>KMC</i>	Fred H. Herring et al 5-3-82 # 24367 Sat BK 76-1890	1077	187		Real Prop. Agree.
30390 Apr. 14, 1978	"	"	"	<i>Cancelled</i> <i>Donnie S. Lankersley</i> <i>KMC</i>	Clarence Booker et al 3-1-84 # 26766 Sat BK 84-628	1077	188		Real Prop. Agree.
30390 Apr. 14, 1978	"	"	"	<i>Cancelled</i> <i>Donnie S. Lankersley</i> <i>KMC</i>	Howard Bowers et al 3-5-81 # 24692 Sat BK 73-754	1077	191		Real Prop. Agree.
30390 Apr. 14, 1978	"	"	"	<i>Cancelled</i> <i>Donnie S. Lankersley</i> <i>KMC</i>	John M. Harrett	1077	192		Real Prop. Agree.



# INDIRECT or GRANTEE Index to Deeds — Greenville County, S. C.

REG. U. S. PAT OFFICE *Chas McCott* County Indexes Since 1888 An Identifying Trade Mark

Open at Proper Tab according to First Letter or Letters of Name and refer to Buff Sub-Index sheet for page reference.

COTT FAMILY NAME INDEX No. 75 © 1949  
MADE BY THE COTT INDEX COMPANY, COLUMBUS, OHIO  
SOLD BY WALKER, EVANS & COGSWELL CO., CHARLESTON, S.C.


( M )

FILE NUMBER	GRANTEES	GIVEN NAMES	GIVEN NAMES	GIVEN NAMES	GRANTORS	BOOK	PAGE	No. of Acres	BRIEF DESCRIPTION, LOCATION, ETC. ( Not Warranted )
DATE OF RECORD	FAMILY NAMES	ABCDEF GH	IJKLMNO	PQRSTU VWXYZ					
30390 April 14, 1978	First	Federal Savings & Loan		Assocn <i>Donnie S. Linkerley</i> <i>RMIC</i>	<i>Cancelled</i> 9-20-78 # 9115 Sat BK 61-215 Edward S. Butler et al	1077	189		Real Prop. Agree.
30390 April 14, 1978	"	"		" <i>Donnie S. Linkerley</i> <i>RMIC</i>	<i>Cancelled</i> 2-24-86 # 37688 Sat BK 93-1011 Harmell Butler et al	1077	190		Real Prop. Agree.
30724 Apr. 19, 1978	"	"		" <i>Donnie S. Linkerley</i> <i>RMIC</i>	<i>Cancelled</i> 7-3-79 # 382 Sat BK 67-797 Antioch Church	1077	309		Real Prop. Agree.
30724 Apr. 18, 1978	"	"		" <i>Donnie S. Linkerley</i> <i>RMIC</i>	<i>Cancelled</i> 5-25-78 # 35212 Sat BK 57-840 D. Whitehead et al	1077	310		Real Prop. Agree.
32016 Apr. 28, 1978	"	--	"	"	Lowden Hill Realty Co.	1077	670		Assignment of Lease
33097 May 8, 1978	"	"	"	"	J. B. Lancaster, Jr. a. Gen. Pta	1078	762		Conditional Assignment of Lease
34685 May 12, 1978	"	"	"	"	D + H Properties	1079	594		For orig. see Deed BK 1079 Pg. 584 Collateral Assignment of Lease & bk. 1079 Pg. 592
36381 June 5, 1978	"	"	"	" <i>Donnie S. Linkerley</i> <i>RMIC</i>	<i>Cancelled</i> 5-16-79 # 33465 Sat. BK 66-489 Mary S. Allert et al	1080	527		Real Prop. Agree.
36381 June 5, 1978	"	"	"	" <i>Donnie S. Linkerley</i> <i>RMIC</i>	<i>Cancelled</i> 3-11-81 # 25383 Sat BK 73-875 Ralph P. Douglas, et al	1080	528		Real Prop. Agree.
36381 June 5, 1978	"	"	"	" <i>Donnie S. Linkerley</i> <i>RMIC</i>	<i>Cancelled</i> 7-21-80 # 1812 Sat BK 71 pg. 370 Fred W. Fry et al	1080	529		Real Prop. Agree.
36381 June 5, 1978	"	"	"	" <i>Donnie S. Linkerley</i> <i>RMIC</i>	<i>Cancelled</i> 7-18-84 # 2056 Sat BK 86-253 Londal R. Lynn	1080	530		Real Prop. Agree.
36381 June 5, 1978	"	"	"	" <i>Donnie S. Linkerley</i> <i>RMIC</i>	<i>Cancelled</i> 12-2-80 # 16706 Sat BK 72-1200 William M. McLean et al	1080	531		Real Prop. Agree.
36381 June 5, 1978	"	"	"	" <i>Donnie S. Linkerley</i> <i>RMIC</i>	<i>Cancelled</i> 9-22-82 # 7130 Sat BK 78-258 Larry S. Poston et al	1080	532		Real Prop. Agree.
36381 June 5, 1978	"	"	"	" <i>Donnie S. Linkerley</i> <i>RMIC</i>	<i>Cancelled</i> 4-30-81 # 30422 Sat BK 73-1776 Robert O. Randall et al	1080	533		Real Prop. Agree.
36381 June 5, 1978	"	"	"	" <i>Donnie S. Linkerley</i> <i>RMIC</i>	<i>Cancelled</i> 5-16-79 # 33465 Sat. BK 66-489 et al Charles Siskiewicz	1080	534		Real Prop. Agree.

# INDIRECT or GRANTEE Index to Deeds — Greenville County, S. C.

5  
(M)

REG. U. S. PAT. OFFICE *Chas McCott* County Indexes Since 1888 An Identifying Trade Mark

 Open at Proper Tab according to First Letter or Letters of Name and refer to Buff Sub-Index sheet for page reference.

COTT FAMILY NAME INDEX No. 75 © 1949  
MADE BY THE COTT INDEX COMPANY, COLUMBUS, OHIO  
SOLD BY WALKER, EVANS & COGSWELL CO., CHARLESTON, S.C.

FILE NUMBER DATE OF RECORD	GRANTEES FAMILY NAMES	GIVEN NAMES ABCDEFGHIJ	GIVEN NAMES JKLMNO	GIVEN NAMES PQRSTUVWXYZ	GRANTORS	BOOK	PAGE	No. of Acres	BRIEF DESCRIPTION, LOCATION, ETC. ( Not Warranted )
36381 June 5, 1978	First	<del>Cancelled</del> Federal Savings & Loan Ass'n	<del>Cancelled</del> 1-28-80 # 23058	<del>Cancelled</del> 1-28-80 # 23058	at BK 69-1260 Daniel K. Shirley	1080	535		Real Prop. Agree.
36381 June 5, 1978	"	<del>Cancelled</del> Federal Savings & Loan Ass'n	<del>Cancelled</del> 10-15-79 # 12578	<del>Cancelled</del> 10-15-79 # 12578	at BK 68-1313 Lucile D. Sumner	1080	536		Real Prop. Agree.
36381 June 5, 1978	"	<del>Cancelled</del> Federal Savings & Loan Ass'n	<del>Cancelled</del> 4-17-86 # 34012	<del>Cancelled</del> 4-17-86 # 34012	at BK 94-523 Thomas W. Wood	1080	537		Real Prop. Agree.
36381 June 5, 1978	"	<del>Cancelled</del> Federal Savings & Loan Ass'n	<del>Cancelled</del> 7-17-2002 # 66279	<del>Cancelled</del> 7-17-2002 # 66279	at BK 256-732 B. W. West	1080	538		Real Prop. Agree.
36381 June 5, 1978	"	<del>Cancelled</del> Federal Savings & Loan Ass'n	<del>Cancelled</del> 6-11-81 # 34355	<del>Cancelled</del> 6-11-81 # 34355	at BK 74-487 David E. Zehg, et al	1080	539		Real Prop. Agree.
37089 June 9, 1978	"	"	"	"	Master - for Bobby J. Jones, et al Frank P. McHowan, Jr.	1080	851		Park Lot 132 Crosby Cir. "Paramount Hgts."
37089 June 9, 1978	"	"	"	"	Master - for James Alfred Gray et al Frank P. McHowan, Jr.	1080	854		Lot 27 Dunwoody Dr. "Stanton
39196 June 28, 1978	"	a Delaware Corp. Hartford Realty Corp.	"	"	an Illinois Pto. Greenville Associates, Ltd.	1082	70		Easement + Operating Agreement First Amendment to Recreation
623 July 7, 1978	"	<del>Cancelled</del> Federal S. & L. Ass'n	<del>Cancelled</del> 11-09-81 # 11505	<del>Cancelled</del> 11-09-81 # 11505	at BK 75-1257 Donald L. Scott, et al	1082	743		Real Prop. Agree.
623 July 7, 1978	"	<del>Cancelled</del> Federal S. & L. Ass'n	<del>Cancelled</del> 7-15-92 # 1114	<del>Cancelled</del> 7-15-92 # 1114	at BK 77-1038 Richard Dunaway, et al	1082	744		Real Prop. Agree.
623 July 7, 1978	"	<del>Cancelled</del> Federal S. & L. Ass'n	<del>Cancelled</del> 6-8-82 # 27414	<del>Cancelled</del> 6-8-82 # 27414	at BK 77-418 James C. Stephenson	1082	745		Real Prop. Agree.
623 July 7, 1978	"	<del>Cancelled</del> Federal S. & L. Ass'n	<del>Cancelled</del> 6-19-86 # 42636	<del>Cancelled</del> 6-19-86 # 42636	at BK 95-770 Kinley J. Quinn, et al	1082	746		Real Prop. Agree.
623 July 7, 1978	"	<del>Cancelled</del> Federal S. & L. Ass'n	<del>Cancelled</del> 7-3-79 # 382	<del>Cancelled</del> 7-3-79 # 382	at BK 67-1018 Margaret Josephine M. Jordan	1082	747		Real Prop. Agree.
623 July 7, 1978	"	<del>Cancelled</del> Federal S. & L. Ass'n	<del>Cancelled</del> 3-3-80 # 26185	<del>Cancelled</del> 3-3-80 # 26185	at BK 69-1866 Elisha Harris, et al	1082	748		Real Prop. Agree.
623 July 7, 1978	"	<del>Cancelled</del> Federal S. & L. Ass'n	<del>Cancelled</del> 5-6-85 # 33437	<del>Cancelled</del> 5-6-85 # 33437	at BK 89-940 Kenneth Earl Evans	1082	749		Real Prop. Agree.
623 July 7, 1978	"	<del>Cancelled</del> Federal S. & L. Ass'n	<del>Cancelled</del> "	<del>Cancelled</del> "	at BK 89-940 Dean S. Dalton	1082	750		Real Prop. Agree.

# INDIRECT or GRANTEE Index to Real Estate Deeds -- Greenville County, S. C.

Open at Proper Tab according to First Letter or Letters of Name and refer to Buff Sub-Index sheet for page reference.

KEYS PRINTING CO., GREENVILLE, S. C.

FILE NUMBER DATE OF RECORD	GRANTEES FAMILY NAMES	GIVEN NAMES ABCDEFGH	GIVEN NAMES IJKLMNO	GIVEN NAMES PQRSTUVWXYZ	GRANTORS	BOOK	PAGE	NO. OF ACRES	BRIEF DESCRIPTION, LOCATION, ETC. (NOT WARRANTED)
623 July 7, 1978	First	2-23-79 #24813 Federal S & L Assn.		<i>Cancelled</i> Donnie S. Lusk KMC	John R. Brackman a Ha. Corp.	1082	751		Real Prop. Agree. + Quit. Claim Deed
1148 July 12, 1978	"	Hartford Realty Corp.			Oxford Industries, Inc	1083	20		Cancellation of Lease Agreement
1149 July 12, 1978	"	Hartford Realty Corp.			Greenville County	1083	26		Lot Green Heron Rd also per prop.
1146 July 12, 1978	"	Hartford Realty Corp			Oxford Industries, Inc.	1083	14	}	Cancellation of Lease - for Origin- see deed Book 975 pg. 653
"	"	"	"	"	"	1083	14		
1146 July 12, 1978	"	Hartford Realty Corp.			Oxford Industries, Inc.	1083	14		Heron Rd. Quit Claim deed - lot Green deed Bk. 975 pg. 653
1147 July 12, 1978	"	Hartford Realty Corp.			Oxford Industries, Inc.	1083	17		Cancellation of Lease - for Orig. see Lease
1172 July 13, 1978	"	Fed. S & L Assn.			Robert P. Harding, et al	1083	88		Assignment of Lessor's Interest in
2270 July 21, 1978	"			as Nominee (Int.) Trust Ltd.	John T. Bull	1083	616		Tract 3 - 1.92 Acs. Harris Rd.
2617 July 25, 1978	"	Hartford Realty Corp.			Greenville County	1083	766		Lot Green Heron Rd.
3703 Aug 3, 1978	"	Fed. S & L Assn.	61-59 2002	<i>CANCELLED</i>	# 52808 Int BK 254 - et al	1084	623		Real Prop Agree.
3703 Aug 3, 1978	"	Fed. S & L Assn.		<i>Cancelled</i> Donnie S. Lusk KMC	Jim B. Leatherwood # 4286 Lot BK 74-1787	1084	624		Real Prop Agree.
3703 Aug 3, 1978	"	Fed. S & L Assn.	4-8-81 # 28262	<i>Cancelled</i> Donnie S. Lusk KMC	Jack E. Jamison, et al BK 73 1425	1084	625		Real Prop Agree.
3703 Aug 3, 1978	"	"	4-17-86 #	<i>Cancelled</i> Donnie S. Lusk KMC	George E. Finckelstein 34012 Int BK 94-531	1084	626		Real Prop Agree.
3703 Aug 3, 1978	"	"	6-17-81 # 34967	<i>Cancelled</i> Donnie S. Lusk KMC	Donald R. Boozer, et al Lot BK 74-621	1084	627		Real Prop Agree.
3703 Aug 3, 1978	"	"	7-24-86 # 3477	<i>Cancelled</i> Donnie S. Lusk KMC	Quentin G. Goffield, et al Lot BK 95-19018	1084	628		Real Prop Agree.
3703 Aug 3, 1978	"	"		<i>Cancelled</i> Donnie S. Lusk KMC	Clarence E. Robinson	1084	628		Real Prop Agree.

# INDIRECT or GRANTEE Index to Real Estate Deeds -- Greenville County, S. C.

5  
(M)

Open at Proper Tab according to First Letter or Letters of Name and refer to Buff Sub-Index sheet for page reference.

KEYS PRINTING CO., GREENVILLE, S. C.

FILE NUMBER DATE OF RECORD	GRANTEES FAMILY NAMES	GIVEN NAMES ABCDEFGH	GIVEN NAMES IJKLMNO	GIVEN NAMES PQRSTUWXYZ	GRANTORS	BOOK	PAGE	No. OF ACRES	BRIEF DESCRIPTION, LOCATION, ETC. (NOT WARRANTED)
3703 Aug. 3, 1978	First	Federal S	<del>Donnie S. Lankersley</del> L	7-15-82 # 1114	1114 Sat Bk. 77-1036 Cecil Stewart, et al	1084	629		Real Prop. Agreement
3703 Aug. 3, 1978	"	<del>Donnie S. Lankersley</del> S	<del>Donnie S. Lankersley</del> L	4-21-83 # 27493	Sat Bk. 80-728 L. N. Poole, et al	1084	630		Real Prop. Agree.
3703 Aug. 3, 1978	"	<del>Donnie S. Lankersley</del> S	<del>Donnie S. Lankersley</del> L	8-21-81 # 4753	Sat Bk 74-1889 Coard Edward Hillam, Jr	1084	631		Real Prop. Agree. Extn. of Glenwood Rd
7201 Sept. 1, 1978	"	Equities Corp.			2. Walt Brashear 4-4-80 # 29558 Sat Bk 70-7497	1086	647		Send for title - Sat E. North St.
7701 Sept. 8, 1978	"	Federal S. & L. A.	<del>Donnie S. Lankersley</del> S		Albert L. Karabedian	1087	55		Real Prop. Agreement
7701 Sept. 8, 1978	"	Fed. S. & L. A.	<del>Donnie S. Lankersley</del> S	4-30-81 # 30422	Sat Bk 73-1775 Aue S. Dubose	1087	56		Real Prop. Agree.
7701 Sept. 8, 1978	"	Fed. S. & L. A.	<del>Donnie S. Lankersley</del> S	5-28-85 # 35910	Sat Bk 89-1547 James B. Clamp, Jr.	1087	57		Real Prop. Agree.
7701 Sept. 8, 1978	"	<del>Donnie S. Lankersley</del> S	<del>Donnie S. Lankersley</del> L	8-21-81 # 4753	Sat Bk 74-1886 Jerry R. Alexander, et al	1087	58		Real Prop. Agree.
7701 Sept. 8, 1978	"	<del>Donnie S. Lankersley</del> S	<del>Donnie S. Lankersley</del> L	10-1-90 # 10296	Sat Bk 71-1973 Georgia B. Smith	1087	59		Real Prop. Agree.
7701 Sept. 8, 1978	"	<del>Donnie S. Lankersley</del> S	<del>Donnie S. Lankersley</del> L	3-25-80 # 28364	Sat Bk 70-300 Thomas L. Drubbe et al	1087	60		Real Prop. Agree.
7701 Sept. 8, 1978	"	<del>Donnie S. Lankersley</del> S	<del>Donnie S. Lankersley</del> L	8-14-86 # 7080	Sat Bk 96-1039 William J. Hudgins, et al	1087	61		Real Prop. Agree.
7701 Sept. 8, 1978	"	<del>Donnie S. Lankersley</del> S	<del>Donnie S. Lankersley</del> L	6-12-80 # 35519	Sat Bk 70-1625 Ernestine Paschal	1087	62		Real Prop. Agree.
7701 Sept. 8, 1978	"	<del>Donnie S. Lankersley</del> S	<del>Donnie S. Lankersley</del> L	8-21-81 # 4753	Sat Bk 74-1891 Francis K. Hinman, et al	1087	63		Real Prop. Agree.
7701 Sept. 8, 1978	"	<del>Donnie S. Lankersley</del> S	<del>Donnie S. Lankersley</del> L	8-13-80 # 4297	Sat Bk 71-768 Bertha H. Stansell, et al	1087	64		Real Prop. Agree.
8130 Sept. 12, 1978	"	<del>Donnie S. Lankersley</del> S	<del>Donnie S. Lankersley</del> L	9-3-79 # 19742	Sat Bk 63-524 United Pentecostal Church By Trs.	1087	212		Real Prop. Agree.
8130 Sept. 12, 1978	"	<del>Donnie S. Lankersley</del> S	<del>Donnie S. Lankersley</del> L	10-7-82 # 8535	Sat Bk 78-571 New Salem Baptist Church By Decon	1087	213		Real Prop. Agree.
7144 Sep. 1, 1978	"	"	"	"	James W. Cook	1086	700		Indemnity - for trip. See Bk. 1056 pg. 87 Assign. of Real Prop. Agree to United Pentecostal Church

# INDIRECT or GRANTEE Index to Deeds — Greenville County, S. C.

KEYS PRINTING CO., GREENVILLE, S. C.

Open at Proper Tab according to First Letter or Letters of Name and refer to Buff Sub-Index sheet for page reference.

FILE NUMBER DATE OF RECORD	GRANTEES FAMILY NAMES	GIVEN NAMES ABCDEFGH	GIVEN NAMES IJKLMNO	GIVEN NAMES PQRSTUVWXYZ	GRANTORS	BOOK	PAGE	No. of Acres	BRIEF DESCRIPTION, LOCATION, ETC. ( Not Warranted )
10046 Sept. 29, 1978	First				Mortgage Co. Inc. Piedmont <i>a pts.</i>	1088	779		right-of-way cont. 6 tracts, water rights,
11030 Oct. 6, 1978	"	Fed. S. & L.			<i>cancelled</i> 6-12-81 # 34967 Robert G. Scott, et al Set BK 74-620	1089	515		Real Prop. Agreement
11030 Oct. 6, 1978	"	"			<i>cancelled</i> 10-19-82 # 9487 Alvin F. McManis, et al Set BK 78-804	1089	516		Real Prop. Agree.
11030 Oct. 6, 1978	"	"			<i>cancelled</i> 4-16-81 # 27126 Hazel Luven Bates Set BK 73-1575	1089	517		Real Prop. Agree. (See sub. bk. 1091 pg. 153)
13871 Nov. 2, 1978	"	"			Erick B. Nagel Set BK 96-983	1449	148		Assignment & Subordination Agreement
14325 Nov. 7, 1978	"	"			<i>cancelled</i> 8-18-86 # 6842 George W. Dehitt, et al Set BK 90-1092	1091	432		Real Prop. Agree.
14325 Nov. 7, 1978	"	"			<i>cancelled</i> 7-25-85 # 7728 George W. Duffin, et al Set BK 70-70	1091	433		Real Prop. Agree.
14325 Nov. 7, 1978	"	"			<i>cancelled</i> 7-11-80 # 940 Lillie M. Harris Set BK 178-1973	1091	434		Real Prop. Agree.
14325 Nov. 7, 1978	"	"			<i>cancelled</i> 5-2-97 # 30503 James H. King, Jr. Set BK 178-1973	1091	435		Real Prop. Agree.
14325 Nov. 7, 1978	"	"			<i>cancelled</i> 6-17-88 # 56230 Robert C. McCauley, et al Set BK 108-1220	1091	436		Real Prop. Agree.
14325 Nov. 7, 1978	"	"			<i>cancelled</i> 5-25-79 # 34694 Henry S. Polston, et al Set BK 66-738	1091	437		Real Prop. Agree.
14325 Nov. 7, 1978	"	"			<i>cancelled</i> 5-25-79 # 34694 Hugh E. St. Clair, Jr., et al Set BK 66-731	1091	438		Real Prop. Agree.
14325 Nov. 7, 1978	"	"			<i>cancelled</i> 7-10-79 # 1024 James M. Adams, et al Set BK 67-953	1091	439		Real Prop. Agree.
15041 Nov. 14, 1978	"	"			<i>cancelled</i> 7-10-79 # 1024 Deverge Road Land Co. Set BK 67-953	REM Book	1450	257	By Agree. See sub. bk. 1074 pg. 624 Release lot 176 Deverge Place SE T "Pleasant Valley"
14724 Nov. 13, 1978	"	"			Frank P. McHowan, Jr.	1091	648		Set 110 Pleasant Ridge Ave. Sec IV
14724 Nov. 13, 1978	"	"			James W. Kelley, et al Frank P. McHowan, Jr.	1091	644		Set 408 Pine Creek Ct. "Belle Meade"



# INDIRECT or GRANTEE Index to Deeds — Greenville County, S. C.

5  
( 0 )

KEYS PRINTING CO., GREENVILLE, S. C.

Open at Proper Tab according to First Letter or Letters of Name and refer to Buff Sub-Index sheet for page reference.

FILE NUMBER DATE OF RECORD	GRANTEES FAMILY NAMES	GIVEN NAMES ABCDEFGH	GIVEN NAMES IJKLMNO	GIVEN NAMES PQRSTUVWXYZ	GRANTORS	BOOK	PAGE	No. of Acres	BRIEF DESCRIPTION, LOCATION, ETC. ( Not Warranted )
16529 Nov. 29, 1977	First	Fed. S. & L Assn.			Deninger Road Land Co.	REM Book 1451	464		Subordination Agree - Jan. Agree. see deed Bk. 1074 pg. 624 & mtg Bk. 1451 pg. 460 Dec. I
17450 Dec. 7, 1978	"	Fed. S. & L Assn.			Master for Armer E. Stephens Frank P. McHowan, Jr.	REM Book 1451	464		Set 4 Sheffield Dr. "Canterbury"
17539 Dec. 8, 1978	"	Fed. S. & L Assn.		<i>Cancelled 11-21-80 #15751 Lot BK 72-1063</i>	Bethel A. Lister, et al	1093	491		Real Prop. Agree.
17539 Dec. 8, 1978	"	Fed. S. & L Assn.		<i>Cancelled 1-4-81 #22207 Lot BK 73-273</i>	Roscoe Hines, et al	1093	492		Real Prop. Agree.
17539 Dec. 8, 1978	"	Fed. S. & L Assn.			James F. P. Hadley, Jr.	1093	493		Real Prop. Agree.
17539 Dec. 8, 1978	"	Fed. S. & L Assn.			Arthur H. Chambers, et al	1093	494		Real Prop. Agree.
17539 Dec. 8, 1978	"	Fed. S. & L Assn.		<i>Cancelled 11-11-86 #19204 2. + Bl. 98-483</i>	Willa C. Cole, et al	1093	495		Real Prop. Agree.
17539 Dec. 8, 1978	"	Fed. S. & L Assn.		<i>Cancelled 4-17-86 #34012 1. + BK 94-529</i>	Carlos W. Burrell a pto.	1093	496		Real Prop. Agree.
18091 Dec. 14, 1977	"	Fed. S. & L Assn.			Deninger Road Land Co. Std. Rto. -73	REM Bk. 1452	940		As Supplement see REM Bk. 1074 pg. 624 Release lot 125 Deninger Pl. Sec 5
17914 Dec. 13, 1978	"	Harford Realty Corp. Mortgage Co. Inc.			Carlisle Real Estate a D. G. Pto.	1093	704		Power of Attorney III Old Mill Rd. Austin Tp.
18289 Dec. 15, 1978	"	Piedmont			Old Mill Properties a D. C. Ven. Pto.	1093	835		Tract 1 R/W U. S. Hwy. 276 Tract
18367 Dec. 18, 1978	"	Carolina Construction Company Mortgage Co. Inc.			Southland Company, a Stand. Pto.	1093	902		Lot 3 Southland Ave. Tract B = 36 Acs. Azalea Dr.
20496 Jan. 10, 1979	"	Piedmont			Eighth Colony Investors a pto.	1095	137		Tract A = 19.84 Acs. Greenland Dr. water rights
21196 Jan. 17, 1979	"	Piedmont			1-85 Properties, et al	1095	530		abt. Tracts A, B, C, D, E & F Also
21407 Jan. 19, 1979	"	Fed. S. & L Assn.		<i>Cancelled 4-8-81 #28262 Lot Bk 73-1423</i>	Harold J. Green, et al	1095	718		Real Prop. Agree.

# INDIRECT or GRANTEE Index to Deeds — Greenville County, S. C.

5 ✓  
(P)

KEYS PRINTING CO., GREENVILLE, S. C.

Open at Proper Tab according to First Letter or Letters of Name and refer to Buff Sub-Index sheet for page reference.

FILE NUMBER DATE OF RECORD	GRANTEES FAMILY NAMES	GIVEN NAMES ABCDEFGHIJ	GIVEN NAMES KLMNNO	GIVEN NAMES PQRSTUVWXYZ	GRANTORS	BOOK	PAGE	No. of Acres	BRIEF DESCRIPTION, LOCATION, ETC. ( Not Warranted )
21487 Jan 19 1979	First	Federal S & L Assn			Ann J. Brashear, et al 8-14-79 #555	1095	719		Real Prop. Agree.
21407 Jan 19 1979	'	<del>Donnie S. Lankford</del>			Lat BK 67-1888, et al Herman J. Laper	1095	720		Real Prop. Agree.
21407 Jan 19 1979	'	<del>Donnie S. Lankford</del>			11-3-80 #13965 Lat BK 72-662 of Smith by 20.	1095	721		Real Prop. Agree.
21747 Jan 24 1979	"				mtg. Co, Inc Piedmont The Worthy Group	REM Book 1455	939		Release 1.467 acres - for loan agree. & option to purchase see Land Bk. 994 pg 5
22821 Feb 5, 1979	"	Carolina Development Corp.			The a.s.c. Hum. Fts. Southland Company	1096	501		Lot Southland Ave.
23769 Feb 15, 1979	"	Investment Co. Inc.			Trust Donald Anderson	1097	23		Lot Hwy. 25
25332 Mar 5, 1979	"	Fed. S. & L. Assn.			Mary Jane Lawrence et al	REM Book 1459	84		Subordination - for R/MA see deal Bk. 1077 pg. 181 & mtg. in REM Bk. 1446 pg. 906
25582 Mar 7, 1979	"				<del>Donnie S. Lankford</del> 9-5-79 #1964 Lat BK 68-370 Mary M. Black	1097	956		Real Prop. Agree.
25582 Mar 7, 1979	"	<del>Donnie S. Lankford</del>			4-23-87 #45142 Lat BK 101-973 et al James J. Haterwood	1097	957		Real Prop. Agree.
25582 Mar 7, 1979	"	<del>Donnie S. Lankford</del>			8-13-80 #4296 Lat BK 71-767 Donald B. Hays, et al	1097	958		Real Prop. Agree.
25582 Mar 7, 1979	"	<del>Donnie S. Lankford</del>			3-4-81 #24692 Lat BK 73-753 Morgan B. Potter	1097	959		Real Prop. Agree.
25582 Mar 7, 1979	"	<del>Donnie S. Lankford</del>			1-2-85 #19674 Lat. Bk. 87-1886 Carl E. Rollins, et al	1097	960		Real Prop. Agree.
25582 Mar 7, 1979	"	<del>Donnie S. Lankford</del>			2-22-84 #25754 William F. Weisner Jr	1097	961		Real Prop. Agree.
25582 Mar 7, 1979	"	<del>Donnie S. Lankford</del>			8-12-80 #4143 Lat BK 72-710 Jesse S. Wright, et al	1097	962		Real Prop. Agree.

# INDIRECT or GRANTEE Index to Deeds — Greenville County, S. C.

(P)

KEYS PRINTING CO., GREENVILLE, S. C.

Open at Proper Tab according to First Letter or Letters of Name and refer to Buff Sub-Index sheet for page reference.

FILE NUMBER DATE OF RECORD	GRANTEES FAMILY NAMES	GIVEN NAMES ABCDEFGHIH	GIVEN NAMES IJKLMNO	GIVEN NAMES PQRSTUVWXYZ	GRANTORS	BOOK	PAGE	No. of Acres	BRIEF DESCRIPTION, LOCATION, ETC. ( Not Warranted )
25582 Mar 7, 1979	First	Federal S	<del>Donnie S. Inkerley</del>	11-18-86 #20926 st BK 98-841 etal	James Galay Ballard, Jr. I.G.	1097	963		Real Prop. Agree.
26392 Mar 15, 1979	"			National Properties, Inc.	First National Bank of	1098	471		5 Tracts Lease
26600 Mar 16, 1979	"	Fed. S. + L.	Asin.	9-19-80 # 8948 <del>Donnie S. Inkerley</del>	Barbara B. Selby	1098	647		Conditional Assignment of
28507 Apr. 3, 1979	"	Fed. S. + L.	Asin	10-19-83 #12831 <del>Donnie S. Inkerley</del>	Merrill W. Kentry	1099	810		Real Prop. Agree.
28507 Apr. 3, 1979	"	Fed. S. + L.	Asin	2-29-86 #17698 <del>Donnie S. Inkerley</del>	William E. Wannamaker, etal	1099	811		Real Prop. Agree.
28507 Apr. 3, 1979	"	Fed. S. + L.	Asin	5-31-83 # <del>Donnie S. Inkerley</del>	Marie B. Whitner	1099	812		Real Prop. Agree.
28507 Apr. 3, 1979	"	Fed. S. + L.	Asin	11-24-86 #21145 st BK 98-1014 <del>Donnie S. Inkerley</del>	Mildred C. Nelson	1099	813		Real Prop. Agree.
28507 Apr. 3, 1979	"	Fed. S. + L.	Asin	10-31-83 # <del>Donnie S. Inkerley</del>	Paul J. Rhodes, etal	1099	814		Real Prop. Agree.
28507 Apr. 3, 1979	"	Fed. S. + L.	Asin	3-31-82 # <del>Donnie S. Inkerley</del>	Joyce B. Smith, etal	1099	815		Real Prop. Agree.
28507 Apr. 3, 1979	"	Fed. S. + L.	Asin	5-29-80 #34 <del>Donnie S. Inkerley</del>	Alan Tucker, etal	1099	816		Real Prop. Agree.
28507 Apr. 3, 1979	"	Fed. S. + L.	Asin	4-6-92 # <del>Donnie S. Inkerley</del>	Richard H. Berry, etal	1099	817		Real Prop. Agree.
28507 Apr. 3, 1979	"	Fed. S. + L.	Asin	10-7-83 # <del>Donnie S. Inkerley</del>	Adron E. Brewster, etal	1099	818		Real Prop. Agree.
28507 Apr. 3, 1979	"	Fed. S. + L.	Asin	3-25-82 # <del>Donnie S. Inkerley</del>	John L. Chambers, etal	1099	819		Real Prop. Agree.
28507 Apr. 3, 1979	"	Fed. S. + L.	Asin	3-5-80 # <del>Donnie S. Inkerley</del>	Marie M. Dillard, etal	1099	820		Real Prop. Agree.
28507 Apr. 3, 1979	"	Fed. S. + L.	Asin	10-17-80 # <del>Donnie S. Inkerley</del>	Berna M. Davis, etal	1099	821		Real Prop. Agree.
28507 Apr. 3, 1979	"	Fed. S. + L.	Asin	10-31-81 #10072 <del>Donnie S. Inkerley</del>	Thomas W. Eckles	1099	822		Real Prop. Agree.

# INDIRECT or GRANTEE Index to Deeds — Greenville County, S. C.

5  
(9)

KEYS PRINTING CO., GREENVILLE, S. C.

Open at Proper Tab according to First Letter or Letters of Name and refer to Buff Sub-Index sheet for page reference.

FILE NUMBER DATE OF RECORD	GRANTEES FAMILY NAMES	GIVEN NAMES ABCDEFGHIJ	GIVEN NAMES KLMNO	GIVEN NAMES PQRSTUVWXYZ	GRANTORS	BOOK	PAGE	No. of Acres	BRIEF DESCRIPTION, LOCATION, ETC. ( Not Warranted )
28695 Apr. 4, 1979	First (Indexed in Error - see Fidelity)	Federal S & L Assn.			Robert Devaux, et al	1099	903		Real Prop. Agree.
28695 Apr. 4, 1979	" (Indexed in Error should be Fidelity Fed. S. L. Assn.)				Larry D. Meek, et al	1099	904		Real Prop. Agree.
28695 Apr. 4, 1979	" (Indexed in Error - see Fidelity)				Marie C. Carter, et al	1099	905		Real Prop. Agree.
28695 Apr. 4, 1979	" (Indexed in Error - see Fidelity)				Milford L. Boyce, et al	1099	906		Real Prop. Agree.
29060 Apr. 6, 1979	"				Sevenger Road Land Co. <i>2-pts.</i>	REM Book 1462	360		Agreement see deed bk. 1074 pg. 624 Release lot 132 Sevenger Rd. Sect in deed bk. 1074 pg. 624
29588 Apr. 12, 1979	"				Sevenger Road Land Co. <i>2-pts.</i>	1100	363		Release lot 141 Sevenger Rd. from Agreement
30037 Apr. 16, 1979	"	Carolina Dev. Corp.			R. D. Small, Jr. et al	1100	629		Pt. Tract 3 also int. 1.25 acs.
30955 Apr. 24, 1979	"	Federal S. L. Assn. <i>Cancelled 10-15-79 # 12588</i>			Rebecca W. McHee, et al	1101	165		Real Prop. Agree.
30955 Apr. 24, 1979	"	Dannie S. Jenkins <i>REMC</i>	10-7-83	# 11529	et BK 82-1234	1101	166		Real Prop. Agree.
30955 Apr. 24, 1979	"	Dannie S. Jenkins <i>REMC</i>	10-7-83	# 11529	et BK 82-1233	1101	167		Real Prop. Agree.
30955 Apr. 24, 1979	"	Dannie S. Jenkins <i>REMC</i>	4-8-81	# 28262	et BK 73-1424	1101	168		Real Prop. Agree.
30955 Apr. 24, 1979	"	Dannie S. Jenkins <i>REMC</i>	8-15-84	# 4984	et BK 86-899	1101	169		Real Prop. Agree.
31710 May 1, 1979	"	"	"	"	T. Walter Brashier	1101	529		Real Prop. Agree. BK 1100 - pg. 405
31711 May 1, 1979	"	"	"	"	T. Walter Brashier	1101	530		Assignment of Lease - For lease see Deed BK 1092 - pg. 935
33324 May 15, 1979	"	"	"	"	Clyde T. Browder	1102	487		Assignment of Lease - For lease see Deed BK 1102 - 477
33540 May 16, 1979	"	Dannie S. Jenkins <i>REMC</i>	4-30-81	# 30422	Lloyd R. Williams, et al	1102	599		Assignment of Lease for lease see Deed Real Prop. Agree.

# INDIRECT or GRANTEE Index to Deeds — Greenville County, S. C.

(P)

KEYS PRINTING CO., GREENVILLE, S. C.

Open at Proper Tab according to First Letter or Letters of Name and refer to Buff Sub-Index sheet for page reference.

FILE NUMBER DATE OF RECORD	GRANTEES FAMILY NAMES	GIVEN NAMES ABCDEFGH	GIVEN NAMES IJKLMNO	GIVEN NAMES PQRSTUVWXYZ	GRANTORS	BOOK	PAGE	No. of Acres	BRIEF DESCRIPTION, LOCATION, ETC. ( Not Warranted )
33540 May 16, 1979	First	Fed. S. & L. Assn.			Regis. Co. Binx, et al	1102	600		Real Prop. Agree.
33540 May 16, 1979	"	<del>Cancelled</del> Dannie S. Tankersley	4-17-80 # 30726	Lat BK 70-737	John E. Schumate, et al	1102	601		Real Prop. Agree.
33566 May 16, 1979	"	a.l.c. Corp. Carolina Development Corp.			First Carolina Dev. Corp., et al	1102	686		20 Units Farris Ridge Horiz. Prop. Regime
33835 May 18, 1979	"	Fed. S. & L. Assn. of Haffney		Fiedmont	By Pastor + Trs. Boalward Baptist Church	1102	840		Set 22 Coleman Cove Sec. A Also
"	"			"	"	1102	840		117.5 Acs. Coleman Cove Calenland Tp. Also 94 Acs. "Deby Ranch" creation of The Farris Ridge Horiz. Prop. Regime
33997 May 21, 1979	"	Carolina Development Corp., et al		Trustment Co. Inc.	Fid. Fed. S. & L. Assn.	1102	947		Consent of Mortgage to Dedication of Prop. to Gov
34007 May 21, 1979	"			Trust	Perry Woods, Jr.	1102	968		Set Cedar Lane Rd. H'ville Tp.
35603 June 1, 1979	"	Fed. S. & L. Assn.			Deninger Road Land Co.	REM Book 1468	720		By agreement recorded Bk. 1074 pg. 624 Release lat 199 "Savage Pl." Sec. 9
35793 June 4, 1979	"	Fed. S. & L. Assn.			James O. Jarnsworth	1104	16		Conditional Assignment of Lease
35784 June 4, 1979	"	<del>Cancelled</del> Dannie S. Tankersley	12-29-82 # 15803	Lat BK 78-1989	John Wayne Cooper	1104	72		Real Prop. Agree.
35784 June 4, 1979	"	<del>Cancelled</del> Dannie S. Tankersley	7-19-84 # 32731	Lat BK 85-37	Merrin E. Haygood	1104	73		Real Prop. Agree.
35784 June 4, 1979	"	<del>Cancelled</del> Dannie S. Tankersley	11-21-90 # 15751	Lat BK 72-1064	Thomas M. Rhodes	1104	74		Real Prop. Agree.
35784 June 4, 1979	"	<del>Cancelled</del> Dannie S. Tankersley	5-16-86 # 37940	Lat BK 94-1526	Paul D. Dickerson	1104	75		Real Prop. Agree.
35784 June 4, 1979	"	<del>Cancelled</del> Dannie S. Tankersley	6-2-81 # 33481	Lat BK 74-303	C. Wayne Davenport	1104	76		Real Prop. Agree.
35784 June 4, 1979	"	<del>Cancelled</del> Dannie S. Tankersley	12-22-80 # 18415	Lat BK 72-1557	Michael D. Strand	1104	77		Real Prop. Agree.
35784 June 4, 1979	"	<del>Cancelled</del> Dannie S. Tankersley	5-31-90 # 26201	Lat BK 119-577	Jolly B. Lance et al	1104	78		Real Prop. Agree.



# INDIRECT or GRANTEE Index to Deeds — Greenville County, S. C.

(R)

KEYS PRINTING CO., GREENVILLE, S. C.

Open at Proper Tab according to First Letter or Letters of Name and refer to Buff Sub-Index sheet for page reference.

FILE NUMBER DATE OF RECORD	GRANTEES FAMILY NAMES	GIVEN NAMES ABCDEFGHIJ	GIVEN NAMES JKLMNO	GIVEN NAMES PQRSTUVWXYZ	GRANTORS	BOOK	PAGE	No. of Acres	BRIEF DESCRIPTION, LOCATION, ETC. ( Not Warranted )
35784 June 4, 1979	First	Federal	10-7-83	Cancelled # 1529	Donald C. Jumbilin	1104	79		Real Prop. Agree.
35784 June 4, 1979	"	Cancelled Donnie S. Lankersley	6-1-81	# 33365	Charles W. Thomason	1104	80		Real Prop. Agree.
35784 June 4, 1979	"	"	Cancelled Donnie S. Lankersley	6-12-84 #	Robert E. Chapman	1104	71		Real Prop. Agree.
36694 June 11, 1979	"	"	"	"	Deveney Road Land Co. a pto.	REM Bk.	1469	772	For Agreement see deed Bk. 1074 pg. 624 Release lot 179 Deveney Pl. Sec 10
36694 June 11, 1979	"	"	"	"	Deveney Road Land Co. a pto.	REM Bk.	1469	774	For Agreement see deed Bk. 1074 pg. 624 Release lot 159 Deveney Pl. Sec 10
36680 June 11, 1979	"	"	"	Montage Co., Inc. Fiedmont	Rocky Creek Realty Company	1104	550	48.26	Acres.
36957 June 13, 1979	"	"	Cancelled Donnie S. Lankersley	6-11-81 #	Alvin J. Hamby, et al	1104	740		Real Prop. Agree.
37707 June 20, 1979	"	Cancelled Donnie S. Lankersley	BH- 1020	pg 1397 # 48708	Tutor Greenville, Inc.	1105	160		Memorandum of Surrender to Greenville County
38133 June 22, 1979	"	"	"	July 21, 1995 Mtg Co. Inc. Fiedmont	Rocky Creek Acres	Dedication Book	1	313	Dedication of Streets & Road to
38490 June 27, 1979	"	Cancelled Donnie S. Lankersley	12-2-83 #	17738	William B. Pruitt, et al	1105	602		Real Prop. Agree.
38490 June 27, 1979	"	Cancelled Donnie S. Lankersley	12-22-80 #	18415	Andy M. Thompson, et al	1105	603		Real Prop. Agree.
490 July 5, 1979	"	"	"	"	Charles A. William, et al	1106	191		Real Prop. Agree.
490 July 5, 1979	"	Cancelled Donnie S. Lankersley	2-22-84 #	25755	George F. Harbin	1106	192		Real Prop. Agree.
490 July 5, 1979	"	Cancelled Donnie S. Lankersley	4-17-86 #	34010	Jack J. League, et al	1106	193		Real Prop. Agree.
1388 July 13, 1979	"	"	"	"	Deveney Road Land Co. a pto.	REM Book	1473	359	For Agree. see deed Bk. 1074 pg. 624 Release lot 145 Deveney Pl. Sec 9
1444 July 13, 1979	"	Cancelled Donnie S. Lankersley	8-13-86 #	6250	J. Charles Bagwell	1106	696		Real Prop. Agree.

# INDIRECT or GRANTEE Index to Deeds — Greenville County, S. C.

(R)

KEYS PRINTING CO., GREENVILLE, S. C.

Open at Proper Tab according to First Letter or Letters of Name and refer to Buff Sub-Index sheet for page reference.

FILE NUMBER DATE OF RECORD	GRANTEES FAMILY NAMES	GIVEN NAMES ABCDEFGHIJ	GIVEN NAMES JKLMNO	GIVEN NAMES PQRSTUVWXYZ	GRANTORS	BOOK	PAGE	No. of Acres	BRIEF DESCRIPTION, LOCATION, ETC. ( Not Warranted )
1444 July 13, 1979	First	8-16-82 # 3833 Federal	S & L As	Cancelled Donnie S. Lankersley REMC	at BK 77-1545 et al Charles W. Barber, Jr.	1106	697		Real Prop. Agree.
1444 July 13, 1979	"	"	"	Cancelled Donnie S. Lankersley REMC	4-17-86 # 34012 et BK 94-530 John A. Bolt, et al	1106	698		Real Prop. Agree.
1444 July 13, 1979	"	"	"	Cancelled Donnie S. Lankersley REMC	1-28-80 # 23058 Thomas A. White, Ph.D.	1106	699		Real Prop. Agree.
1444 July 13, 1979	"	"	"	Cancelled Donnie S. Lankersley REMC	10-7-82 # 8535 Spencer A. Glenn	1106	700		Real Prop. Agree.
1444 July 13, 1979	"	"	"	Cancelled Donnie S. Lankersley REMC	8-15-97 # 58568 Raymond Williams	1106	701		Real Prop. Agree.
1559 July 13, 1979	"	"	"	Cancelled Donnie S. Lankersley REMC	Corp. 1 success in Piedmont et al Walter S. Driffin, et al	1106	672	22.99 Acres	
2333 July 20, 1979	"	"	"	Cancelled Donnie S. Lankersley REMC	11-16-82 # 11943 Floyd H. Van Hook, et al	1107	430		Real Prop. Agree.
2333 July 20, 1979	"	"	"	Cancelled Donnie S. Lankersley REMC	3-21-86 # 30881 et BK 93-1794 Jackie R. Hartley, et al	1107	431		Real Prop. Agree.
2333 July 20, 1979	"	"	"	Cancelled Donnie S. Lankersley REMC	8-15-84 # 4933 et BK 86-877 William W. Hudgins, et al	1107	432		Real Prop. Agree.
2333 July 20, 1979	"	"	"	Cancelled Donnie S. Lankersley REMC	9-22-80 # 5371 George Jarrett, et al	1107	433		Real Prop. Agree.
2333 July 20, 1979	"	"	"	Cancelled Donnie S. Lankersley REMC	4-17-86 # 34012 et BK 94-517 Harold S. Atkins, Jr.	1107	434		Real Prop. Agree.
2333 July 20, 1979	"	"	"	Cancelled Donnie S. Lankersley REMC	6-10-81 # 34362 John H. Creech, et al	1107	435		Real Prop. Agree.
3114 July 27, 1979	"	"	"	"	a pts. Deninger Road Land Co.	REM Book	1475 34		See Agree. - see deed bk. 1074 pg. 624 Release lot 135 Deninger Pl. Sec 7
3718 July 31, 1979	"	"	"	"	a pts. Deninger Road Land Co.	REM Bk.	1475 248		See Agree. - see deed bk. 1074 pg. 624 Release lot 136 Deninger Pl. Sec 7
3720 July 31, 1979	"	"	"	"	a pts. Deninger Road Land Co.	REM Bk.	1475 336		See Agree. - see deed bk. 1074 pg. 624 Release lot 140 Deninger Pl. Sec 7
3720 July 31, 1979	"	"	"	"	a pts. Deninger Road Land Co.	REM Bk.	1475 337		See Agree. - see deed bk. 1074 pg. 624 Release lot 137 Deninger Pl. Sec 7

# INDIRECT or GRANTEE Index to Deeds — Greenville County, S. C.

5  
(5)

KEYS PRINTING CO., GREENVILLE, S. C.

Open at Proper Tab according to First Letter or Letters of Name and refer to Buff Sub-Index sheet for page reference.

FILE NUMBER DATE OF RECORD	GRANTEES FAMILY NAMES	GIVEN NAMES ABCDEFGHIJ	GIVEN NAMES JKLMNO	GIVEN NAMES PQRSTUVWXYZ	GRANTORS	BOOK	PAGE	No. of Acres	BRIEF DESCRIPTION, LOCATION, ETC. ( Not Warranted )
3720 July 31, 1979	First	Federal S	& L Assn		<sup>2 pts</sup> Devergen Road Land Co	REM Book 1475	342		307 Acres. see deed bk. 1074 pg. 624 Release lot 139 Devergen Pl. Sec 7
4151 Aug 3, 1979	"	Fed. S. + S. Assn.		Piedmont	Joe E. Campbell	1108	571		See. A lot. Lot 22 "Coleman Cove"
5209 Aug. 13, 1979	"	Fed. S. + L. Assn.			<sup>2 pts</sup> Devergen Rd. Land Co	REM Book 1476	845		See Deeds. see deed bk. 1074 pg. 624 Release lot 152 Devergen Pl. Sec 10
4795 Aug 9, 1979	"	"	"	Donnie S. Lankersley REMC	1-5-79 # 15325 lot BK 68-1807	1109	18		Real Prop. Agree.
4795 Aug 9, 1979	"	"	"	Donnie S. Lankersley REMC	8-23-84 # 5885 lot BK 86-1069	1109	19		Real Prop. Agree.
4795 Aug 9, 1979	"	"	"	Cancelled July 9, 1980 REMC	4-24-84 # 27930 lot BK 178-1521	1109	20		Real Prop. Agree.
4795 Aug 9, 1979	"	"	"	"	James R. Craft et al	1109	21		Real Prop. Agree.
4795 Aug 9, 1979	"	Cancelled Donnie S. Lankersley REMC	10-7-83 # 11529	"	lot BK 82-1236	1109	22		Real Prop. Agree.
4795 Aug 9, 1979	"	"	"	Cancelled 9-22-82 # 7130	lot BK 78-256	1109	23		Real Prop. Agree.
6041 Aug 20, 1979	"	"	"	Cancelled Donnie S. Lankersley REMC	Mary L. Reiner	REM Book 1477	715		Real Prop. Agree. Joy Driv. Agree. see deed bk. 1074 pg. 624 Release lot 128 Devergen Pl. Sec 7
6711 Aug 24, 1979	"	"	"	"	Devergen Road Land Co	REM Book 1478	319		See Deeds. see deed bk. 1074 pg. 624 Release lot 173 Devergen Pl. Sec 9
7175 Aug 29, 1979	"	"	"	"	Devergen Road Land Co	REM Book 1478	722		See Deeds. see deed bk. 1074 pg. 624 Release lot 170 Devergen Pl. Sec 9
6801 Aug 27, 1979	"	Cancelled Donnie S. Lankersley REMC	8-21-81 # 4753	"	lot BK 94-1892	1110	216		Real Prop. Agree.
6801 Aug 27, 1979	"	Cancelled Donnie S. Lankersley REMC	10-7-83 # 11529	"	lot BK 82-1237	1110	219		Real Prop. Agree.
6801 Aug 27, 1979	"	Cancelled Donnie S. Lankersley REMC	1-2-87 # 28105	"	lot BK 99-347	1110	220		Real Prop. Agree.
6801 Aug 27, 1979	"	"	"	Cancelled 4-16-81 # 29126	lot BK 73-1574	1110	221		Real Prop. Agree.
6801 Aug 27, 1979	"	"	"	Cancelled Donnie S. Lankersley REMC	Myrtle P. McKea				

# INDIRECT or GRANTEE Index to Deeds — Greenville County, S. C.

(5)

KEYS PRINTING CO., GREENVILLE, S. C.

Open at Proper Tab according to First Letter or Letters of Name and refer to Buff Sub-Index sheet for page reference.

FILE NUMBER DATE OF RECORD	GRANTEES FAMILY NAMES	GIVEN NAMES ABCDEFGHIJ	GIVEN NAMES IJKLMNOP	GIVEN NAMES QRSTUVWXYZ	GRANTORS	BOOK	PAGE	No. of Acres	BRIEF DESCRIPTION, LOCATION, ETC. ( Not Warranted )
6801 Aug 27, 1979	First	Federal S	10-8-81 # 8933 & L Assn	<del>Cancelled</del> Dannie S. Inkerley	Lat Bk. 75-748 Joseph Mark Wells, et al	1110	222		Real Prop. Agree.
6801 Aug 27, 1979	"	<del>Cancelled</del> Dannie S. Inkerley	2-24-82 #19021	<del>Cancelled</del> Dannie S. Inkerley	Lat Bk. 76-822 George Morrie Smith	1110	223		Real Prop. Agree.
8155 Sept 6, 1979	"	"	"	"	a pts. Deninger Road Land Co	REM Bk. 1479	919		For Agree. see deed Bk. 1074 pg. 624 Release lot 153 Deninger Pl. Sec 10
8155 Sept 6, 1979	"	"	"	"	a pts. Deninger Road Land Co	REM Bk. 1479	920		For Agree. see deed Bk. 1074 pg. 624 Release lot 180 Deninger Pl. Sec 10
8418 Sept. 10, 1979	"	<del>Cancelled</del> Dannie S. Inkerley REMO	2-11-82 #18014	Lat Bk. 76-648 Henry S. Brown		1111	103		Real Prop. Agree.
8418 Sept. 10, 1979	"	"	<del>Cancelled</del> 11-21-80 #15751	<del>Cancelled</del> Dannie S. Inkerley	Lat Bk. 72-1062 Robert S. Blitch, Jr.	1111	104		Real Prop. Agree.
8418 Sept. 10, 1979	"	"	10-20-81 # 9890	<del>Cancelled</del> Dannie S. Inkerley	Lat Bk. 75-950 K. G. Anderson	1111	105		Real Prop. Agree.
8418 Sept. 10, 1979	"	"	"	<del>Cancelled</del> Dannie S. Inkerley	10-7-81 # 8875 Lat Bk. 75-734 Richard G. Hitch, et al	1111	106		Real Prop. Agree.
8418 Sept. 10, 1979	"	<del>Cancelled</del> Dannie S. Inkerley REMO	6-1-83 #32384	Lat Bk. 80-1832	Babey H. Howell, et al	1111	107		Real Prop. Agree.
9277 Sept. 17, 1979	"	"	"	"	a pts. Deninger Road Land Co	REM Book 1481	67		For Agree. see deed Bk. 1074 pg. 624 Release lot 182 Deninger Pl. Sec 10
9277 Sept. 17, 1979	"	"	"	"	Deninger Road Land Co	REM Book 1481	68		For Agree. see deed Bk. 1074 pg. 624 Release lot 155 Deninger Pl. Sec 10
9116 Sept. 14, 1979	"	Investment Company, Inc.	"	Trust	Bankers Trust of S. C.	1111	583	23.0	Acc. Chestwood Dr.
9115 Sept. 14, 1979	"	Investment Company, Inc.	"	Trust	Jr. Nancy Ann Hale Riley, et al	1111	601	13.08	Acc. Old Spartanburg Rd. also lot
9508 Sept. 19, 1979	"	Investment Company, Inc.	"	Trust	Bankers Trust of S. C.	1111	842		Lat
10431 Sept 26, 1979	"	Federal S & L Assn	"	"	Deninger Rd Land Co, a pts.	REM Book 1482	151		For Agreement see deed Bk. 1074 pg. 624 Release lots 169 & 177 Deninger Pl. Sec 9
10432 Sept. 26, 1979	"	Federal S & L Assn	"	"	Deninger Road Land Co, a pts.	REM Book 1482	152		For Agreement see deed Bk. 1074 pg. 624 Release lots 162 & 186 Deninger Pl. Sec 10

# INDIRECT or GRANTEE Index to Deeds — Greenville County, S. C.

KEYS PRINTING CO., GREENVILLE, S. C.

Open at Proper Tab according to First Letter or Letters of Name and refer to Buff Sub-Index sheet for page reference.

FILE NUMBER	GRANTEES FAMILY NAMES	GIVEN NAMES ABCDEF GH	GIVEN NAMES IJKLMNO	GIVEN NAMES PQRSTU VWXYZ	GRANTORS	BOOK	PAGE	No. of Acres	BRIEF DESCRIPTION, LOCATION, ETC. ( Not Warranted )
11047 Oct. 1, 1979	First	Federal S	L Assn		Devergen Rd. Land Co.	REM Bk. 1482	908		See Agreement See deed Bk. 1074 pg. 624 Release lot 158 Devergen Rd. Sec 10
11047 Oct. 1, 1979	"	"	"		Devergen Road Land Co.	REM Bk. 1482	909		See Agreement See deed Bk. 1074 pg. 624 Release lot 172 Devergen Rd. Sec 10
10934 Oct. 1, 1979	"	<del>Donnie S. Inkerley</del> CANCELLED	2-4-81 #	22207 Lot BK	73-275 Michael R. Jerina, et al	1112	776		Real Prop. Agree.
10934 Oct. 1, 1979	"	<del>Donnie S. Inkerley</del> CANCELLED	3-1-82 #	19313 Lot BK	76-886 William Hugh Robinson, Jr. et al	1112	777		Real Prop. Agree.
10934 Oct. 1, 1979	"	<del>Donnie S. Inkerley</del> CANCELLED	8-17-90 #	40572	St. Bk. 1200-1030 E. J. Neal, et al	1112	778		Real Prop. Agree.
10934 Oct. 1, 1979	"	<del>Donnie S. Inkerley</del> CANCELLED	1-8-86 #	22738	St. Bk. 92-1774 Barbara J. Mitchell	1112	779		Real Prop. Agree.
10934 Oct. 1, 1979	"	<del>Donnie S. Inkerley</del> CANCELLED	4-17-86 #	34012	St. Bk. 94-1527	1112	779		Real Prop. Agree.
11964 Oct. 9, 1979	"	<del>Donnie S. Inkerley</del> CANCELLED	4-11-81 #	28262 Lot	BK 73-1426 Mary Elizabeth Wood	1113	299		Real Prop. Agree.
11964 Oct. 9, 1979	"	<del>Donnie S. Inkerley</del> CANCELLED	11-12-82 #	11605	St. Bk. 78-1211 Joe B. Thomsen et al	1113	300		Real Prop. Agree.
11964 Oct. 9, 1979	"	<del>Donnie S. Inkerley</del> CANCELLED	8-13-80 #	4293	St. Bk. 71-764 John A. Marshbanks et al	1113	301		Real Prop. Agree.
11964 Oct. 9, 1979	"	<del>Donnie S. Inkerley</del> CANCELLED	2-27-80 #	25861	St. Bk. 69-1816 Mile H. Hughes, Jr. et al	1113	302		Real Prop. Agree.
11964 Oct. 9, 1979	"	<del>Donnie S. Inkerley</del> CANCELLED	4-17-80 #	30726	St. Bk. 70-136 Harry L. Booser, et al	1113	303		Real Prop. Agree.
11964 Oct. 9, 1979	"	<del>Donnie S. Inkerley</del> CANCELLED	8-21-81 #	4753	St. Bk. 74-1888 M. R. Bruce	1113	304		Real Prop. Agree.
11964 Oct. 9, 1979	"	<del>Donnie S. Inkerley</del> CANCELLED	5-17-80 #	33517	St. Bk. 70-1261 Daniel R. Aiken, et al	1113	305		Real Prop. Agree.
13383 Oct. 22, 1979	"	<del>Donnie S. Inkerley</del> CANCELLED	4-17-86 #	34012	St. Bk. 94-521 Louie D. Morgan, et al	1114	12		Real Prop. Agree.
13383 Oct. 22, 1979	"	<del>Donnie S. Inkerley</del> CANCELLED	8-13-99 #	69696	St. Bk. 212-1808 Charles D. Coble, et al	1114	13		Real Prop. Agree.
13383 Oct. 22, 1979	"	<del>Donnie S. Inkerley</del> CANCELLED	"	"	Linda Phillips, et al	1114	14		Real Prop. Agree.

REGISTER OF DEEDS



# INDIRECT or GRANTEE Index to Deeds — Greenville County, S. C.

(T)

KEYS PRINTING CO., GREENVILLE, S. C.

Open at Proper Tab according to First Letter or Letters of Name and refer to Buff Sub-Index sheet for page reference.

FILE NUMBER DATE OF RECORD	GRANTEES FAMILY NAMES	GIVEN NAMES ABCDEFGH	GIVEN NAMES IJKLMNO	GIVEN NAMES PQRSTUVWXYZ	GRANTORS	BOOK	PAGE	No. of Acres	BRIEF DESCRIPTION, LOCATION, ETC. ( Not Warranted )
13383 Oct. 22, 1979	First	Fred. D. + L. Assin		Cancelled 1-28-80 Donnie S. Tankersley	# 23058 Sat BK 69-1259 James Hand, et al	1114	15		Real Prop. Agree.
13383 Oct. 22, 1979	"	"	"	"	Charles S. Verdine, III et al	1114	16		Real Prop. Agree.
14903 Nov. 1, 1979	"	Cancelled Donnie S. Tankersley	10-29-82	# 10423	Sat BK. 78-964 et al James C. Tanner, Jr.	1114	834		Real Prop. Agree.
14903 Nov. 1, 1979	"	Cancelled Donnie S. Tankersley	11-1-84	# 13272	W.F. B.G. 87-614 Edgar L. Atkins, et al	1114	835		Real Prop. Agree.
14903 Nov. 1, 1979	"	Cancelled Donnie S. Tankersley	11-36-81	# 12995	Sat BK. 75-1584 Jean W. Leland	1114	836		Real Prop. Agree.
15494 Nov. 6, 1979	"	"	"	"	DeWenger M. Land Co.	264	465		Release lot 105 DeWenger St.
"	"	"	"	"	"	264	465		Dec. 10, 79 mtg. see 264 St. 465
"	"	"	"	"	"	264	465		19.798 St. 445 19.387 +
"	"	"	"	"	"	264	465		Deed St. 107 + 19.624
15559 Nov. 6, 1979	"	"	"	"	a stb. DeWenger M. Land Co.	264	467		Release lot 93 DeWenger St.
"	"	"	"	"	"	264	467		Dec. 2, 79 mtg. see 264 St. 467
"	"	"	"	"	"	264	467		19.798 St. 445 19.387 +
"	"	"	"	"	"	264	467		Deed St. 107 + 19.624
15559 Nov. 6, 1979	"	"	"	"	a stb. DeWenger M. Land Co.	Rem	469		Release lot 95 DeWenger St.
"	"	"	"	"	"	Rem	469		Dec. 2, 79 mtg. see 264 St. 469
"	"	"	"	"	"	Rem	469		19.798 St. 445 19.387 +
"	"	"	"	"	"	Rem	469		Deed St. 107 + 19.624
15559 Nov. 6, 1979	"	"	"	"	a stb. DeWenger M. Land Co.	Rem	469		Release lot 95 DeWenger St.
"	"	"	"	"	"	Rem	469		Dec. 2, 79 mtg. see 264 St. 469
"	"	"	"	"	"	Rem	469		19.798 St. 445 19.387 +
"	"	"	"	"	"	Rem	469		Deed St. 107 + 19.624

# INDIRECT or GRANTEE Index to Deeds — Greenville County, S. C.

KEYS PRINTING CO., GREENVILLE, S. C.

Open at Proper Tab according to First Letter or Letters of Name and refer to Buff Sub-Index sheet for page reference.

(U)

FILE NUMBER DATE OF RECORD	GRANTEES FAMILY NAMES	GIVEN NAMES ABCDEFGH	GIVEN NAMES IJKLMNO	GIVEN NAMES PQRSTUVWXYZ	GRANTORS	BOOK	PAGE	No. of Acres	BRIEF DESCRIPTION, LOCATION, ETC. ( Not Warranted )
15577 Nov. 7, 1979	First				for Greenville Properties Ltd. Master Frank P. McBaney Jr	1115	110		Cedar Lane Rd. Paris Mt. Sp. 10 units of "Centre West" High Prop Reg.
16294 Nov. 13, 1979	"				Deveney Road Land Co. a Pto.	REm Book 1488	153		For Agre. see deed Bk. 1074 pg. 624 Release lot 178 Deveney Rd. Sec. 9
16294 Nov. 13, 1979	"				Deveney Road Land Co. a Pto.	REm Book 1488	154		For Agre. see deed Bk. 1074 pg. 624 Release lots 160 + 161 Deveney Rd. Sec 10
17214 Nov. 21, 1979	"			Cancelled 9-11-80 # 7855	Michael E. Munaf	1116	144		Real Prop. Agree.
17214 Nov. 21, 1979	"			Donnie S. Tankersley REMC	Jean P. Crowley lot Bk 85-1364 et al	1116	145		Real Prop. Agree.
17214 Nov. 21, 1979	"			Cancelled 6-11-84 # 39124	Marion S. Crowley et al	1116	146		Real Prop. Agree.
17214 Nov. 21, 1979	"			Cancelled 11-15-82 # 11734	Michael H. Reynolds et al	1116	147		Real Prop. Agree.
18552 Dec. 4, 1979	"				Deveney Rd. Land Co.	REm Book 1490	382		For Agre. see deed Bk. 1074 pg. 624 Release lot 174+175 Deveney Rd. Sec 9
18552 Dec. 4, 1979	"				Deveney Rd. Land Co.	REm Book 1490	383		For Agre. see deed Bk. 1074 pg. 624 Release lot 148 Deveney Rd. Sec 9
18552 Dec. 4, 1979	"				Deveney Rd. Land Co.	REm Bk. 1490	384		For Agre. see deed Bk. 1074 pg. 624 Release lot 154 Deveney Rd. Sec 10
18552 Dec. 4, 1979	"				Deveney Rd. Land Co.	REm Bk. 1490	385		For Agre. see deed Bk. 1074 pg. 624 Release lot 168 Deveney Rd. Sec 9
19059 Dec. 10, 1979	"			Cancelled 3-20-81 # 26361	Ray W. Davenport et al	1117	133		Real Prop. Agree.
19059 Dec. 10, 1979	"			Cancelled 6-12-80 # 235519	Howard C. Martin, Jr et al	1117	134		Real Prop. Agree.
19059 Dec. 10, 1979	"			Cancelled 3-27-89 # 12895	Minnie S. Dykes et al	1117	135		Real Prop. Agree.
19979 Dec. 19, 1979	"			Cancelled 6-11-81 # 34355	Daniel D. Barber et al	1117	662		Real Prop. Agree.
19979 Dec. 19, 1979	"			Cancelled 9-11-80 # 7855	Larry E. McBaney et al	1117	663		Real Prop. Agree.

# INDIRECT or GRANTEE Index to Deeds — Greenville County, S. C.

(W)

KEYS PRINTING CO., GREENVILLE, S. C.

Open at Proper Tab according to First Letter or Letters of Name and refer to Buff Sub-Index sheet for page reference.

FILE NUMBER DATE OF RECORD	GRANTEES FAMILY NAMES	GIVEN NAMES ABCDEFGH	GIVEN NAMES IJKLMNO	GIVEN NAMES PQRSTUWXYZ	GRANTORS	BOOK	PAGE	No. of Acres	BRIEF DESCRIPTION, LOCATION, ETC. ( Not Warranted )
20577 Dec. 27, 1979	First			mtg. Co. Inc. Piedmont	The Worthy Group	Rem Book 1492	142		Release. 19 Acs. P/W Woods Crossing Rd for Loan Agree. & option see deed Bk. 994 pg. 5
20926 Jan. 2, 1980	"	2-11-82 #18007 Fed. S. & L. Assn.		Cancelled Donnie S. Lankford INC	Pat BK. 76-635 Boyce S. Greer, et al	Rem Book 1492	142		Real Prop. Agree.
20997 Jan. 3, 1980	"			Inc. National Properties,	Carolina Rentals, Inc.	1118	303		Lease
21273 Jan 7, 1980	"			mtg. Co. Inc. Piedmont	The Worthy Group	1118	517		Cancellation of memorandum of Loan Agree. & option to purchase Real Estate - for Deed see deed Bk. 994 pg. 5
21606 Jan 10, 1980	"			Investment Company, Inc. Trust	La. et al Williams Randolph Hale, III	1118	689		Memorandum of Agreement Rights
22680 Jan 22, 1980	"			Mortgage Co. Inc. Piedmont	a Pto. Village Greer, et al	1119	425		Cancellation & Waiver of Option
23680 Feb. 1, 1980	"	Fed. S. & L. Assn.			Severer Rd. Land Co.	Rem Book 1494	753		Subordination Agreement for Agree. see deed Bk. 1074 pg. 624 & mtg. Rem Bk. 1445 pg. 287-1424 pg. 298 & Bk. 1494 pg. 240
23843 Feb. 4, 1980	"				Corp. First Carolina Development	1120	75		Regime Unit 64 "Farris Ridge Horiz. Prop.
23826 Feb. 4, 1980	"				Corp. First Carolina Development	1120	76		Regime Unit 46 Farris Ridge Horiz. Prop.
23823 Feb. 4, 1980	"				Corp. First Carolina Development	1120	86		Regime Unit 48 Farris Ridge Horiz. Prop.
23821 Feb. 4, 1980	"				First Carolina Dev. Corp.	1120	87		Regime Unit 62 Farris Ridge Horiz. Prop.
24073 Feb. 7, 1980	"	Fed. S. & L. Assn.			Lydia B. Simpson	1120	262		Real Prop. Agree.

# INDIRECT or GRANTEE Index to Deeds — Greenville County, S. C.

KEYS PRINTING CO., GREENVILLE, S. C.

Open at Proper Tab according to First Letter or Letters of Name and refer to Buff Sub-Index sheet for page reference.

( V )

FILE NUMBER	DATE OF RECORD	GRANTEES FAMILY NAMES	GIVEN NAMES ABCDEFGH	GIVEN NAMES IJKLMNO	GIVEN NAMES PQRSTUVWXYZ	GRANTORS	BOOK	PAGE	No. of Acres	BRIEF DESCRIPTION, LOCATION, ETC. ( Not Warranted )
24073	Feb. 7, 1980	First		12-11-84	Cancelled	17545 Lot Blk. 89-1518				
24649	Feb. 14, 1980	"	Federal Savings & Loan Assn.	Cancelled	Dannie S. Lankford	Robert S. Goss, Jr.	1120	263		Real Prop. Agree.
24649	Feb. 14, 1980	"	"	Cancelled	Dannie S. Lankford	Hugh D. Burton et al	1120	591		Real Prop. Agree.
25339	Feb. 21, 1980	"	"	Cancelled	Dannie S. Lankford	William J. Mucci, et al	1120	592		Real Prop. Agree.
25937	Feb. 28, 1980	"	Hartford Realty Corp	10-18-82	7-89426	Greenville Associates Ltd.	1120	907		Int. 4 Parcels (only 1)
25937	Feb. 28, 1980	"	Fed. S & L Assn.	9-12-84	# 8012	John C. Middleton, et al	1121	334		Real Prop. Agree.
26934	Mar. 10, 1980	"	Fed. S & L Assn.	Cancelled	Dannie S. Lankford	Heiner Schiermann et al	1121	335		Real Prop. Agree.
26934	Mar. 10, 1980	"	Fed. S & L Assn.	Cancelled	Dannie S. Lankford	Katherine R. Watson	1121	904		Real Prop. Agree.
26934	Mar. 10, 1980	"	Fed. S & L Assn.	Cancelled	Dannie S. Lankford	Clyde O. Amick et al	1121	905		Real Prop. Agree.
27364	Mar. 14, 1980	"	Fed S & L Assn.	Cancelled	Dannie S. Lankford	Jimmy A. Gosnell et al	1121	906		Real Prop. Agree.
"	"	"	"	"	"	Deminger Rd. Land Co.	1498	70		Release lot 238 Deminger Pl. Sec. II For agree. see deed bk. 1074 pg. 624
"	"	"	"	"	"	"	1498	70		
"	"	"	"	"	"	"	1498	70		
"	"	"	"	"	"	"	1498	71		
"	"	"	"	"	"	"	1498	71		
27364	Mar. 14, 1980	"	"	"	"	Deminger Rd. Land Co.	1498	72		Release lot 233 Deminger Pl. Sec. II. For agree. see deed bk. 1074 pg. 624
"	"	"	"	"	"	"	1498	72		
"	"	"	"	"	"	"	1498	72		
27768	Mar. 19, 1980	"	"	"	"	Deminger Rd. Land Co.	1498	458		For agree see deed bk. 1074 pg. 624 Release lot 236 Deminger Pl. Sec. II

# INDIRECT or GRANTEE Index to Deeds — Greenville County, S. C.

5  
( V )

Open at Proper Tab according to First Letter or Letters of Name and refer to Buff Sub-Index sheet for page reference.

KEYS PRINTING CO., GREENVILLE, S. C.

FILE NUMBER DATE OF RECORD	GRANTEES FAMILY NAMES	GIVEN NAMES ABCDEFGH	GIVEN NAMES IJKLMNO	GIVEN NAMES PQRSTUWXYZ	GRANTORS	BOOK	PAGE	No. of Acres	BRIEF DESCRIPTION, LOCATION, ETC. ( Not Warranted )
27662 Mar 18, 1980	First	Cancelled Federal Savings & Loan Assn.	Cancelled 9-2-81 #5867	Cancelled Donnie S. Lankford	7-18-83 #1888 Lot Bk 81-989 Charles J. Sanders et al	1122	353		Real Prop. Agree
27662 Mar 18, 1980	"	Cancelled Donnie S. Lankford	"	"	DK 75-136 Douglas W. Edmonds et al	1122	354		Real Prop. Agree.
28745 Mar 28, 1980	"	"	"	"	James Milam et al	1123	23		Real Prop. Agree.
28745 Mar 28, 1980	"	"	Cancelled Donnie S. Lankford	6-11-81 #34355	DK 74-489 M. J. Howayech	1123	24		Real Prop. Agree
36232 Apr 11, 1980	"	"	"	Mortg. Co. Inc Piedmont	Jalmag associates et al.	1123	854		See Deed Bk. 972 Pg. 468 Cancellation of agreement. For being
30293 Apr 14, 1980	"	8-13-80 #4294 Federal	J. V. L.	Cancelled Donnie S. Lankford	DK 71-765 Bron Garrison et al	1123	901		Real Prop. Agree.
30293 Apr 14, 1980	"	"	"	"	Woodrow W. Fowler et al	1123	903		Real Prop. Agree.
30293 Apr 14, 1980	"	Cancelled Donnie S. Lankford	2-4-81 #22207	"	DK 73-274 Nixon F. Cawood, Jr.	1123	902		Real Prop. Agree
30995 Apr 21, 1980	"	Cancelled Donnie S. Lankford	7-8-83 #814	DK 81-754	DK 81-754 David J. Crockett et al	1124	410		Real Prop. Agree.
30995 Apr 21, 1980	"	Cancelled Donnie S. Lankford	2-19-87 #33874	"	DK 100-443 Raelburn B. Murat, Jr.	1124	411		Real Prop. Agree.
32490 May 7, 1980	"	Cancelled Donnie S. Lankford	4-16-81 #29126	DK 73-1572	DK 73-1572 John S. Hawkes et al	1125	307		Real Prop. Agree.
33967 May 23, 1980	"	"	"	Cancelled Donnie S. Lankford	7-31-90 #43007 Lottie Ada Ironde for D. E. Phillips	1126	273		Real Prop. Agree.
35038 June 6, 1980	"	"	"	"	DK 120-1429 Master Frank P. M. Kover Jr.	1127	59		Pt. Lot 34 welcome Rd. Sulphur Springs Rd.
1645 July 15, 1980	"	"	"	Mortgage Co., Inc. Trust	Lance Enterprises, a Gen Pte	1129	509	5.58	Acres. Also 25 ft. Strip (0.15 acres)
1799 July 21, 1980	"	Cancelled Donnie S. Lankford	7-7-82 #509	DK 77-892	DK 77-892 Ben P. Dillard III et al	1129	582		Real Prop. Agree.
2071 July 23, 1980	"	"	"	DK 77-892 Mortgage Co. Inc. et al Piedmont	Fidelity Trust Corp et al	1129	726		Cancellation & Waiver of option Rights See Memorandum to Deed Bk.
"	"	"	"	"	"	1129	726		1018 Pg. 809



# INDIRECT or GRANTEE Index to Deeds — Greenville County, S. C.

(W)

KEYS PRINTING CO., GREENVILLE, S. C.

Open at Proper Tab according to First Letter or Letters of Name and refer to Buff Sub-Index sheet for page reference.

FILE NUMBER DATE OF RECORD	GRANTEES FAMILY NAMES	GIVEN NAMES ABCDEFGHIJ	GIVEN NAMES JKLMNO	GIVEN NAMES PQRSTUWXYZ	GRANTORS	BOOK	PAGE	No. of Acres	BRIEF DESCRIPTION, LOCATION, ETC. ( Not Warranted )
2460 July 28, 1980	First	Federal S	& L Assn		Raeford L. Wideman et al	1129	946		Real Prop. Agree.
2844 July 31, 1980	"	"	"	7-23-91 # 37157	Sally C. Smith et al	1130	106		Real Prop. Agree.
2844 July 31, 1980	"	"	"	5-2-83 # 28730	Louise M. Hughey	1130	107		Real Prop. Agree.
3152 Aug 4, 1980	"	"	"		Devenge Rd. Land Co.	REm Bk.			See 11 - for Agree see deed Bl. 1074 pp. 624
4203 Aug 12, 1980	"	"	"		Devenge Rd. Land Co. a Pto.	1509	839		Release lot 222, 223 + 224 Devenge Rd.
4202 Aug 12, 1980	"	"	"		Devenge Rd. Land Co. a Pto.	REm Book			For Agree. see deed Bl. 1074 pp. 624
4348 Aug 13, 1980	"	"	"	5-3-93 # 27427	Devenge Rd. Land Co.	1510	826		Release lot 206 Devenge Rd. Sec 11
4349 Aug 13, 1980	"	"	"	7-28-82 # 2204	Lewis H. Switzer et al	1131	163		Real Prop Agreement
4859 Aug 18, 1980	"	"	"		Wm. H. Barber, et al	1131	164		Real Prop Agreement
4951 Aug 18, 1980	"	"	"	10-7-92 # 8535	Devenge Rd. Land Co. et al	REm Book			For Agree. see deed Bl. 1074 pp. 624
4951 Aug 18, 1980	"	"	"	12-22-80 # 18415	Larry E. M <sup>o</sup> Cauley	1511	630		Release lot 227 Devenge Rd. Sec 11
4980 Aug 19, 1980	"	"	"		Dennis J. Yusi, et al	1131	443		Real Prop. Agree.
5558 Aug 22, 1980	"	"	"		John H. Brandon, et al	1131	444		Real Prop. Agree.
6116 Aug 28, 1980	"	"	"		Devenge Rd. Land Co.	1131	559		Real Prop Agreement
6475 Aug 29, 1980	"	"	"		Devenge Rd. Land Co.	REm Book			For Agree. see deed Bl. 1074 pp. 624
7695 Sep 9, 1980	"	"	"		Devenge Rd. Land Co.	1512	386		Release lot 201 Devenge Rd. Sec 11
	"	"	"		Devenge Rd. Land Co.	REm Book			For Agree see deed Bl. 1074 pp. 624
	"	"	"		Devenge Rd. Land Co.	1513	313		Release lot 207 Devenge Rd. Sec 11
	"	"	"		Julia E. Trapler et al	1132	302		also Int. in Tract
	"	"	"		Devenge Rd. Land Co. a Pto.	REm Book			Tract South Main St.
	"	"	"		Devenge Rd. Land Co.	1515	236		For Agree. see deed Bl. 1074 pp. 624
	"	"	"						Release lot 208 Devenge Rd. Sec 11

# INDIRECT or GRANTEE Index to Deeds — Greenville County, S. C.

(W)

KEYS PRINTING CO., GREENVILLE, S. C.

Open at Proper Tab according to First Letter or Letters of Name and refer to Buff Sub-Index sheet for page reference.

FILE NUMBER DATE OF RECORD	GRANTEES FAMILY NAMES	GIVEN NAMES ABCDEFGHIJ	GIVEN NAMES IJKLMNO	GIVEN NAMES PQRSTUVWXYZ	GRANTORS	BOOK	PAGE	No. of Acres	BRIEF DESCRIPTION, LOCATION, ETC. ( Not Warranted )
9048 Sep. 22, 1980	First	Federal S & W	7-29-87 #	5106 St Blk 103-1288	Nancy J. Cantrell et al	1133	983		Real Prop. Agree.
10215 Oct. 1, 1980	"	Donnie S. Lankford REMC	6-7-82 #	27350 2nd Blk 77-1399	Ernestine Paschal	1134	685		Real Prop. Agree. see Deed Blk. 1074 Pg. 624
12197 Oct. 17, 1980	"	"	"	"	Devenor Road Land Co., St Blk. 87-1689 et al	1135	762		Cancellation of agreement for orig
12327 Oct. 20, 1980	"	Donnie S. Lankford REMC	12-19-84 #	18497	William R. Dixmore	1135	840		Real Prop. Agree.
13951 Nov. 3, 1980	"	"	"	"	Lambert W. Jordan	1136	634		Assignment of Lease
14668 Nov. 11, 1980	"	"	"	"	Ina C. Pack	1137	169		Real Prop. Agree
14876 Nov. 13, 1980	"	Carolina Construction Co.	7-21-82 #	1613	Phyllis B. DeLapp 2nd Blk. 77-1161	1137	239		Lot 3 Southland Ave.
16402 Dec. 1, 1980	"	Federal S & L Assn.	1-8-82 #	15691	J. C. Longshore et al	1138	166		Real Prop. Agree.
17183 Dec. 8, 1980	"	Fed. S & L Assn.	"	"	John L. Watson et al	1138	628		Real Prop. Agree.
19048 Dec. 31, 1980	"	Fed. S & L Assn.	"	"	James L. Smith, Sr	1139	997		Real Prop. Agree. assign. to United Guaranty Residential Ins. Co. of N.C. for orig. see deed Blk. 1066 Pg. 1
20380 Jan. 15, 1981	"	"	"	"	State S & L B & D Developing Corp. of Landrum	1140	798		Assignment of Rents & Lease Greenville County Education Book
26797 Jan. 19, 1981	"	"	"	"	Piedmont I-85 Properties	1	379		Dedication of Road & Street to
20698 Jan. 19, 1981	"	Fed. S & L Assn.	10-13-86 #	14841 St Blk 94-1291	Larry E. Moon et al (Renard C. R. Enterprises) pa.	1141	183		Real Property Agreement
21385 Jan. 27, 1981	"	Fed. S & L Assn.	"	"	Haywood Properties, a.s.c. Ltd	1141	582		Memorandum of Ground Lease Sec. II
24448 Mar. 6, 1981	"	Fed. S & L Assn.	"	"	Solgermie K. Fanning et al Master Frank P. McEwan Jr	1143	781		Lot 77 Second Way St. Centerburg

# INDIRECT or GRANTEE Index to Deeds — Greenville County, S. C.

5  
(X)

KEYS PRINTING CO., GREENVILLE, S. C.

Open at Proper Tab according to First Letter or Letters of Name and refer to Buff Sub-Index sheet for page reference.

FILE NUMBER	DATE OF RECORD	GRANTEES FAMILY NAMES	GIVEN NAMES ABCDEFGH	GIVEN NAMES IJKLMNO	GIVEN NAMES PQRSTUVWXYZ	GRANTORS	BOOK	PAGE	No. of Acres	BRIEF DESCRIPTION, LOCATION, ETC. ( Not Warranted )
26620	Mar. 24, 1981	First	Federal S & L Assn.			Beverly D. Childers	1144	936		Real Prop Agree.
29448	Apr. 21, 1981	"	Donnie S. Inksley	3-11-88 #	39082 S.F.Bk. 107-263 etal	Joseph O. Zimmerman	1146	721		Real Prop. Agree
35904	June 26, 1981	"	Donnie S. Inksley	1-20-87 #	30187 S.F.Bk. 99-1214	David L. Garagn etal	1150	720		Real Prop. Agree
1744	July 21, 1981	"	Donnie S. Inksley	5-16-84 #	36050 S.F.Bk. 85-730	Edsel M. Halland	1152	149		Real Prop. Agree.
6325	Sept 9, 1981	"	Investment Co. Inc.			Brenda W. Bruce	1154	766	1.29	ac, also 1.58 acs Pelham Rd.
6676	Sept 11, 1981	"	Mortgage Co. Inc.			Piedmont 1st Trust, Ltd	1154	972		Cancellation of memorandum of loan agreement & option to purchase Real Estate, see deed Bk. 975 Pg 165
6676	Sept 11, 1981	"	"			" "	1154	972		Cancellation of memorandum of loan agreement & option to purchase Real Estate, see deed Bk. 975 Pg 165
6676	Sept 11, 1981	" 1st	"			Co. Inc. Trust Ltd. First Piedmont Mortgage	1154	972		Cancellation of memorandum of loan agreement & option to purchase Real Estate, see deed Bk. 975 Pg 165
8955	Oct. 8, 1981	First	Fed. S & L of S.C.			of Gaffney Boulevard Baptist Church Piedmont Master Frank P. McLowery etal	1156	471		4 parcels City View Lot 9 Santee St. Sunny Slope. Reg.
9258	Oct. 12, 1981	First	Federal S & L Assoc of S.C.			Jerry Leonard Finley	1156	629		unit 37 Bridgview Horiz Prop
13636	Dec 9, 1981	"	Federal S & L Assoc of S.C.			For Alma S. Duncan etal Master Frank P. McLowery etal	1159	269		Real Property Agreement Creek Ph I Quit Claims Deed Lot 163 Pebble Oak Hills Ph II-A Lot 2 Saluda Lake Rd. White
14139	Dec. 16, 1981	First	Donnie S. Inksley	8-31-82 S.F. Assoc	25176 S.F.Bk. 77-1836	Richard E. Nydes etal	1159	563		Limited Power of Attorney
23079	Apr. 15, 1982	First	Federal S & L Assoc. of S.C.			By W. Winston Lee Jr. in Lifestyle Homes, Inc. DBA Brown Construction Co. for W. Bayne Brown	1165	426		
24586	May 5, 1982	First	Federal S & L Assoc. of S.C.			Master Frank P. McLowery of Lake Worth, Fla.	1166	381		
24894	May 7, 1982	First	Federal S & L Assoc. of S.C.			First Federal Savings & Loan	1166	615		

# INDIRECT or GRANTEE Index to Deeds — Greenville County, S. C.

( X )

KEYS PRINTING CO., GREENVILLE, S. C.

Open at Proper Tab according to First Letter or Letters of Name and refer to Buff Sub-Index sheet for page reference.

FILE NUMBER DATE OF RECORD	GRANTEES FAMILY NAMES	GIVEN NAMES ABCDEFGHIJ	GIVEN NAMES JKLMNOPQ	GIVEN NAMES RSTUVWXYZ	GRANTORS	BOOK	PAGE	No. of Acres	BRIEF DESCRIPTION, LOCATION, ETC. ( Not Warranted )
24893 May 7, 1982	First		Corp.		Jean Haley Jameson	1166	595		Lot Crescent Ave. & Jones Ave.
632 July 8, 1982	"				Sec. of State of S.C. In Alfred G. Burt, et al	1169	850		Certificate of Incorporation Vale Sec 2
845 July 12, 1982	"				W. Daniel Yarborough, Jr. Master	1169	967		Lot 52 Vedado Ln "Vardy- Mauldin also Int Easement
1742 July 22, 1982	"				Fred Anders	1170	558	0.02	acres = Tract A Laurens Rd. (US 276) Hendrix Prop.
1679 July 22, 1982	"				Harold E. Heider	1170	535		Lot 10 Redwood Dr. Sec. I W.H.
2971 Aug 5, 1982	"				In Larry B. Carper, Sr. W. Daniel Yarborough, Jr. Master	1171	536		McDonnell St "Woodville Hgts" Sec. H Pt. lots 19420 Pine Brook Dr. & Forest"
8475 Oct 19, 1982	"				College Department, Inc.	1175	229		Bond for title etc. 18" Dub
5391 Sep 2, 1982	"				First Baptist Church of Greenville Corp.	1173	216		Lat. Cleveland St. & E. Jarvis Rd
8949 Oct. 12, 1982	"				First Baptist Church Land As. for James R. Mintake, et al Master W. Daniel Yarborough	1175	584		Memorandum of Lease
11176 Nov. 8, 1982	"					1176	790	1.07	Acres Butler Sp. Glenwood Rd. also Easement Tract East North St. E. Tr. 4
13428 Dec. 2, 1982	"				J. Walter Brashier	1178	343		
14029 Dec. 9, 1982	"				James F. Carter, Jr.	1178	649		Easement
14032 Dec. 9, 1982	"				George M. Zimmerman	1178	642		Pt. 4.5014 Acres
14028 Dec. 9, 1982	"				Barbara J. Carter	1178	644		Tract A (17 acres) Phar St.
14031 Dec. 9, 1982	"				George M. Zimmerman	1178	647		Pt. 4.5014 acres Augusta St. Green, Chick Spgs Sp
14338 Dec. 13, 1982	"				Jordanuel R. Boone, et al Master W. Daniel Yarborough	1178	839		Lot 157 Overbrook Dr. & Heat

# INDIRECT or GRANTEE Index to Deeds — Greenville County, S. C.

5  
( y )

KEYS PRINTING CO., GREENVILLE, S. C.

Open at Proper Tab according to First Letter or Letters of Name and refer to Buff Sub-Index sheet for page reference.

FILE NUMBER DATE OF RECORD	GRANTEES FAMILY NAMES	GIVEN NAMES ABCDEFGH	GIVEN NAMES IJKLMNO	GIVEN NAMES PQRSTUVWXYZ	GRANTORS	BOOK	PAGE	No. of Acres	BRIEF DESCRIPTION, LOCATION, ETC. ( Not Warranted )
14654 Dec. 16, 1982	First				Mickey A. Guthrie for Bernard Johnson et al	1179	33		Lot 16 Monic St.
17239 Jan 14, 1983	"				Master W. Daniel Yarborough, Jr.	1180	835		Lot 180 W. Belvedere Rd. Sec. I
17891 Jan 24, 1983	"				Harmon Enterprises et al	1181	215		Lot 77 Woodview Dr. "Northwood" Creek
19368 Feb 4, 1983	"				John C. Harmon Jr. for David P. Miller	1182	104		Lot 46 Sugar Creek Rd. "Sugar Creek"
19780 Feb. 10, 1983	"				Master W. Daniel Yarborough for James A. Hill	1182	344		Condom. Horiz. Prop. Reg. Unit 9 Oak Grove Village
20105 Feb. 10, 1983	"				Master W. Daniel Yarborough dba Fairlane Finance Company	1182	347		Condom. Horiz. Prop. Reg. Unit 21 Oak Grove Village Sec. 3
25449 Feb. 14, 1983	"				Rabon Michael Dean for Johnny L. Blythe	1182	524		Lot 52 Monaghan Mill Village Hq's
25937 Apr. 4, 1983	"				Master W. Daniel Yarborough, Jr. for J. H. Dean	1185	667		Lot 9 Sunnyview Dr. Staunton
26513 Apr. 7, 1983	"				Master W. Daniel Yarborough, Jr. for Robert N. Markler, et al	1186	1		Lot 21 1/2 Hwy 29 Sec. B
26964 Apr. 13, 1983	"				Master W. Daniel Yarborough Jr. et al	1186	308		Lot 266 Foxhall Rd. Woodfields
27548 Apr. 18, 1983	"				Mary Jane M. Ashmore et al	1186	575		Easement Hills Sec. 3
28816 Apr. 22, 1983	"				Bruce F. Woodson for Charles H. Thomas, et al	1186	883		Lot 145 Ardmore Dr. Colonial Forest Sec. II
29291 May 2, 1983	"				Master W. Daniel Yarborough, Jr. for Thomas A. Hill	1187	512		Lot 29 Brea Forest Cir. Brea
29290 May 6, 1983	"				Master W. Daniel Yarborough Jr. for James E. Stone, et al	1187	774	4.76	Acres Highland Sp.
31668 May 6, 1983	"				Master W. Daniel Yarborough Jr.	1187	777		lot Dividing water Rd
31668 May 26, 1983	"				U.S. Shelter, et al	1187	937		Easement Agreement



# INDIRECT or GRANTEE Index to Deeds — Greenville County, S. C.

KEYS PRINTING CO., GREENVILLE, S. C.

Open at Proper Tab according to First Letter or Letters of Name and refer to Buff Sub-Index sheet for page reference.

FILE NUMBER DATE OF RECORD	GRANTEES FAMILY NAMES	GIVEN NAMES ABCDEFGHIJ	GIVEN NAMES JKLMNO	GIVEN NAMES PQRSTUVWXYZ	GRANTORS	BOOK	PAGE	No. of Acres	BRIEF DESCRIPTION, LOCATION, ETC. ( Not Warranted )
32700 June 3, 1983 2274	First	Federal S + L Assn.		Mortgage Corp	Herman F. Dill Jr. Ph. Phillip et al. Blackston et al	1189	595		Ac. 1100 pg. 1 Assignment of Lease - for aig. see
July 21, 1983 2620	"			Union S & L Association	Master W. Daniel Yarbrough	1192	750		pt Lot 7+8 Eastland Dr
July 25, 1983 3169	"			State Investment Co., Inc.	Barbara M. Britt	1192	987		Assignment of Rents + leases
July 28, 1983 3168	"			Trust Investment Co., Inc.	I-385, Inc. a.s.c. Inc. Pto.	1193	252	9	Acres Century Circle
July 28, 1983 2922	"			Trust	Colony Hills Associates Dr. Ray W. Easter et al	1193	266	1.998	Acres, Century Circle
Aug 2, 1983 4758	"	Financial Services Inc.			Master W. Daniel Yarbrough Inc.	1193	645	3.67	Acres
Aug 9, 1983 7028	"	Federal S. + L. Assn. of S.C.		Investment Co. Inc.	R.V. Chandler + Company,	1194	97	1.26	Ac. E. Butler Rd., Mauldin
Aug 30, 1983 7890	"	a.s.c. Corp.		Trust	College Properties Inc.	1195	301		Colony Phase I Bond for Title, Lot 137 Cliff Ridge
Sept. 7, 1983 8196	"	Family Mortgage Inc.			Jimmy R. Huskey et al	1195	877		Sec. I Simpsonville, Austin Tp. Lot 418 Agewood Dr. Westwood
Sept. 9, 1983 8526	"	Federal S & L Assn. of S.C.		Construction Co. Inc.	David Wayne Reynolds	1196	35		Harry Prop. Reg. Unit 3-A Pebble Lake Townhouses
Sept 13, 1983 8691	"	Carolina			College Properties, Inc. Dr. Johnny Dicarte et al	1196	177		Phase I Lot 105 Cliff Ridge Colony Estates, Blk D.
Sept. 14, 1983 9240	"	Family Financial Services, Inc.			Master W. Daniel Yarbrough	1196	230		Lots 53, 54 + 55 Mayfair Egress
Sept 19, 1983 10852	"	Federal S & L Association of S.C.		a.s.c. Dev Pto.	City of Mauldin, S.C. etc	1196	563		Easement for ingress +
Oct 3, 1983	"	Family Mortgage Investments			Jimmy R. Huskey	1197	641		Re-Record
"	"	"	"	"	"	1197	644		Re-Record
11247 Oct 5, 1983	"	Indexed in Error See MGIC Federal S & L Assn. of S.C.			Craig W. Delover	1197	843		Lot 418 Agewood Dr. Westwood Sec I Simpsonville Austin Tp. for aig see deed Blk 1145 pg 877 Pebble Creek Phase I Lot 16 Mauldin Way for Ridge

# INDIRECT or GRANTEE Index to Deeds — Greenville County, S. C.

KEYS PRINTING CO., GREENVILLE, S. C.

Open at Proper Tab according to First Letter or Letters of Name and refer to Buff Sub-Index sheet for page reference.

( )

FILE NUMBER DATE OF RECORD	GRANTEES FAMILY NAMES	GIVEN NAMES ABCDEFGHIJ	GIVEN NAMES JKLMNO	GIVEN NAMES PQRSTUVWXYZ	GRANTORS	BOOK	PAGE	No. of Acres	BRIEF DESCRIPTION, LOCATION, ETC. ( Not Warranted )
11813 Oct 10, 1983	First	Fed S+L Association			Leon A. Crawford Jr. <sup>aka</sup> previously Jerry Cannon	1198	170		Sec VI Austin Dr Lot 78 2 Yellow Wood Dr. Westward
13518 Oct 25, 1983	"	Investment Co. Inc. etc			Jerry Cannon Motors	1199	194	4.58	ac. Hwy 29
13516 Oct 25, 1983	"	Investment Co. Inc. etc			Asher K Cannon <sup>etc</sup>	1199	198		3.28 ac. Lawrence Rd.
15233 Nov 9, 1983	"	Federal Savings & Loan Association			Larry S. Tisdale <sup>etal</sup>	1200	174		Lot 14 2 Cantrake Pl 1
15232 Nov 9, 1983	"	Federal Savings & Loan Association			James E. Carroll <sup>etal</sup>	1200	175		Lot Pembroke Place Cr.
15727 Nov 14, 1983	"	Fed S+L Assoc.			James P. Anderson Master W. Daniel Yarbrough Jr. In Trust for N. Keith Brown	1200	433		Lot 25 Waverly Ct. Augusta Heights
15725 Nov 14, 1983	"	" " " "			Master W. Daniel Yarbrough Jr. In Trust for N. Keith Brown	1200	430		Lot 8 Cobblestone Rd. Brookfield West Se. Park
16043 Nov 16, 1983	"	Financial Services Inc.			Master W. Daniel Yarbrough Jr. in bankruptcy for N. Keith Brown	1200	669		Lot 17 Shepard Dr. (Bates Ave) Shepard Ph. X & See I
16682 Nov 22, 1983	"	Fed S+L Assoc.			L. Winston Lee Jr. by atty in fact J. Perry Rosemond	1200	991		Int Claim lot 14 Pebble Creek Pk
17598 Dec 1, 1983	"	Fed S+L Assoc.			Jay C. Rosemond <sup>etc</sup>	1201	698	0.04	ac. Duncan St, Also Int in alley Int in Alley
17597 Dec 1, 1983	"	Fed. S+L Assoc.			Norothy R. Taylor	1201	699	0.14	ac. Duncan + Buncrook Sts. Also
17596 Dec 1, 1983	"	Fed. S+L Assoc.			J. L. Rosemond <sup>etc</sup>	1201	700	0.06	ac. Duncan St. Also Int in alley Alley
17595 Dec 1, 1983	"	Fed. S+L Assoc.			Anne Mary R. Long <sup>etc</sup>	1201	701	0.21	ac. Buncrook St. Also Int in Int for orig file 1200 pg 991
18994 Dec 14, 1983	"	Fed. S+L Assoc.			N. Keith Brown In Trust for N. Keith Brown	1202	386		Int Claim lot 14 Pebble Creek Pk Ph. X Int See I
20860 Jan 4, 1984	"	Fed S+L Assoc.			Master W. Daniel Yarbrough Jr. In Trust for N. Keith Brown	1203	729		Lot 95 Holly Tree Plantation Ph
20860 Jan 4, 1984	"	Fed S+L Assoc.			Master W. Daniel Yarbrough Jr.	1203	732		Lot 314 Cantrake Trl

# INDIRECT or GRANTEE Index to Deeds - Greenville County, S. C.

KEYS PRINTING CO., GREENVILLE, S. C.

Open at Proper Tab according to First Letter or Letters of Name and refer to Buff Sub-Index sheet for page reference.

FILE NUMBER DATE OF RECORD	GRANTEES FAMILY NAMES	GIVEN NAMES ABCDEFGH	GIVEN NAMES IJKLMNO	GIVEN NAMES PQRSTUVWXYZ	GRANTORS	BOOK	PAGE	No. of Acres	BRIEF DESCRIPTION, LOCATION, ETC. ( Not Warranted )
20860 Jan 4 1983	First				Dr. Rosamund Enterspin Inc. Master W. Daniel Yorkborough	203	735		Lot 307 Cambridge III
22112 Jan 17, 1984	"			Trust	College Properties Inc. Successor in Interest to Security Fed. St. Assoc. of Greenville	1204	497		Lot 137 Cliff Ridge Colony PH. I
23922 Feb 2, 1984	"				S.C. Fed. Savings Bank Successor in Interest to Security Fed. St. Assoc. of Greenville	1205	627		Unit A-1 Gallery Centre Hwy 29
23921 Feb 9, 1984	"				S.C. Fed. Savings Bank	1205	629		Lot W. Parker Rd.
24433 Feb 8, 1984	"				Bary A. Cobb et al	1205	983		Blk B. Lot 121, Woodside Mills
25579 Feb 20, 1984	"				Master W. Daniel Yorkborough Surgener R. Minkler et al	1206	558		Lot 23 Baling Ct.
25673 Feb 21, 1984	"				Master W. Daniel Yorkborough Jr. et al	1206	607	1.07	Acres, Butler Sp.
26691 Mar 1, 1984	"				Andrew R. Demoss	1207	213		Memorandum of lease
27745 Mar 9, 1984	"					1207	764		Consent to Non-Exclusive Easement Simpsonville
29017 Mar 21, 1984	"			President	Douglas R. Park et al	1208	590		Lot 687 Westwood Sec VI
29697 Mar 27, 1984	"				Sec of State of S.C. et al	1208	945		Articles of Incorporation University Park
31163 Apr 6, 1984	"				Richard L. Peadar Dr. William R. Jolly et al	1209	974		Lots 12+13 Wade Hampton Blvd
32420 Apr 20, 1984	"				Master W. Daniel Yorkborough Substitute Dr. William R. Jolly et al	1210	876		Lot 5 Oakway
33191 Apr 27, 1984	"			Trust	Southwest Bank + Trust Co. Inc.	1211	408		Tract 1-6.64 Acre Power Rd.
35239 May 9, 1984	"				Sandra M. Bishop Dr. Jolly C. Jolly et al	1212	244		Lot 2 Bethel Rd. Montclair
36840 May 23, 1984	"				Master W. Daniel Yorkborough Jr.	1213	159		Phase II Lot 29, Talltree Lane, Pabble Creek

# INDIRECT or GRANTEE Index to Deeds — Greenville County, S. C.

( )  
 Open at Proper Tab according to First Letter or Letters of Name and refer to Buff Sub-Index sheet for page reference.

FILE NUMBER DATE OF RECORD	GRANTEES FAMILY NAMES	GIVEN NAMES ABCDEFGHIJ	GIVEN NAMES KLMNO	GIVEN NAMES PQRSTUVWXYZ	GRANTORS	BOOK	PAGE	No. of Acres	BRIEF DESCRIPTION, LOCATION, ETC. ( Not Warranted )
40680 June 25 1984	First	Carolina Const. Inc.			Ingraham, Inc.	1215	615		Bldg. Site No. 6 Ingraham
539 July 5 1984	"	corp Union Mtg			In Deborah E. Woodward Master W. Daniel Harbrough	1216	255		Site I Lot 45 Brookland Rd. Holly Springs
1542 July 13 1984	"	Fed. St. L. Assoc.			In Clinton B. Lucas et al Master W. Daniel Harbrough	1217	118		Lot 5 Bishop Dr. Bishop Wpts
2010 July 27 1984	"	Fed. St. L. Assoc.			Anthony G. Monroe	1218	44	1.90	ac Woodville Rd.
7635 Sept 7 1984	"	"	"	"	Dr. Sultan Mahmud	1221	242		Lot Edgewood Rd
7635 Sept 7 1984	"	"	"	"	Dr. Dana J. McJilligan Master W. Daniel Harbrough	1221	245		Cedar Spring Rd Paris Mt. Sp. Unit A3 Centre West Shipping Regime
7635 Sept 7 1984	"	"	"	"	Dr. Ronnie P. Pullen et al Master W. Daniel Harbrough	1221	248		Lot 146 River Front, Tr 2
7727 Sept 7 1984	"	"	"	"	Greenville, Inc. Pebble Creek Country Club	1221	319		Quit Claim Easement also, Int lot
7725 Sept 7 1984	"	"	"	"	Pelldapart, LTD. A.S.C.P.T.	1221	320		12 Parcels
7726 Sept 7 1984	"	"	"	"	Pelldapart, LTD. a.s.c.p.t.	1221	345		6 lots less 1.14 ac Quit Claim Lots 1-B + 1-C Eulest also
8619 Sept 15 1984	"	corp. Union Mtg			William W. Woodward	1222	120		Dr. Belle Jane Co. Sec II Lot 21 (2.78 ac) Lake El. Jr. - Mr
8744 Sept 19 1984	"	corp Union Mtg			Master W. Daniel Harbrough	1222	153		Lot 2 5' Uffe less Strip Lot 46 Palmer Dr. Senterwood
8914 Sept 25 1984	"	Fed St. L. Assoc.			Ronald B. Moore	1223	687		Lot 74 Evergreen St (Whisper Ave)
12458 Oct 25 1984	"	Fed. St. L. Assoc.			Mark S. Grayson	1224	832		Stimuleg Lot 87 Sakerwood on the Saluda
12489 Oct 25 1984	"	Fed. St. L. Assoc.			Janis M. Kennedy	1224	834		corp. Regime Unit 15-A Summit Place Driz
13877 Nov 6 1984	"	mortgage Co. Inc. Piedmont			Shelter mortgage Corp.	1225	747		Amendment to restrictive Covenants + easements Riverbank Energy Center
"	"	"			"	1225	747		& 1-85 North Industrial Center

# INDIRECT or GRANTEE Index to Deeds — Greenville County, S. C.

Open at Proper Tab according to First Letter or Letters of Name and refer to Buff Sub-Index sheet for page reference.

FILE NUMBER DATE OF RECORD	GRANTEES FAMILY NAMES	GIVEN NAMES ABCDEFGHIJ	GIVEN NAMES JKLMNOPQ	GIVEN NAMES RSTUVWXYZ	GRANTORS	BOOK	PAGE	No. of Acres	BRIEF DESCRIPTION, LOCATION, ETC. ( Not Warranted )
14664 Nov 14, 1984	First				Mr James J. Wilkerson Master W. Daniel Yarbrough	1226	347		Lot 263 Duquesne Place Sec. 12
14663 Nov 14, 1984	"				Mr Sandra J. Wilkerson Master W. Daniel Yarbrough	1226	350		Lot 186 Coval Hills
17325 Dec 7, 1984	"				Mr Richard J. Yarbrough Master W. Daniel Yarbrough	1228	127	0.84	ac. Gibbs Shrub Rd. Greenhurst Fee. II
17331 Dec 11, 1984	"				Mr Jerry O. Shultz et al Master W. Daniel Yarbrough	1228	258		Lot 82, Pebble Stone Lane Pebble Sec. 2
17332 Dec 11, 1984	"				Mr Aubrey Hilder et al Master W. Daniel Yarbrough	1228	268		Lot 144 Hollow Oak W. Peppertree
20527 Jan 10, 1985	"				Mr James L. Smith Master W. Daniel Yarbrough	1230	740		Lot 4 old Spartanburg Rd
21115 Jan 16, 1985	"				Mr Mackey L. Winters et al Master W. Daniel Yarbrough	1231	162		Lot 9 Glender Ln Spartanburg Dist Forest Sec. II
21115 Jan 16, 1985	"				Mr Wendell D. Campbell et al Master W. Daniel Yarbrough	1231	105		Lot 156 Riverview Cr. Berea
21579 Jan 21, 1985	"				Mr Kenneth R. Murphy Jr et al Master W. Daniel Yarbrough	1231	500		Lot 242 Canebrake
22885 Feb 4, 1985	"				Mr Michael V. Sebel Mr. Tracy Ruth Williams	1232	266		Lot 129 Canebrake I
24049 Feb 15, 1985	"				Master W. Daniel Yarbrough Greeter Greenville	1232	913		Lot 11 Fair Street
24437 Feb 19, 1985	"				The Community Foundation	1233	272		see Deed Bk 1233 pg 236 Estoppel Agreement for Lease
24438 Feb 19, 1985	"				Falls Corp.	1233	274		see Deed Bk 1233 pg 218 Estoppel Agreement for Lease
24439 Feb 19, 1985	"				Mark E. Coburn et al	1233	276		see Deed Bk 1233 pg 225 Estoppel Agreement for Lease
24434 Feb 19, 1985	"				Reedy River Ltd. Pts I	1233	254		Assignment of Leases & Rents Lease Agreement
24435 Feb 19, 1985	"				Reedy River Ltd. Pts I	1233	262		Assignment of Lessee's Interest in



# INDIRECT or GRANTEE Index to Deeds — Greenville County, S. C.

REG. U. S. PAT. OFFICE *Chas McCott* County Indexes Since 1888  
An Identifying Trade Mark

Open at Proper Tab according to First Letter or Letters of Name and refer to Buff Sub-Index sheet for page reference.

COTT FAMILY NAME INDEX No. 75 © 1949  
MADE BY THE COTT INDEX COMPANY, COLUMBUS, OHIO  
SOLD BY WALKER, EVANS & COGSWELL CO., CHARLESTON, S.C. ( )

FILE NUMBER DATE OF RECORD	GRANTEES FAMILY NAMES	GIVEN NAMES ABCDEFGHIJ	GIVEN NAMES KLMNNO	GIVEN NAMES PQRSTUWXYZ	GRANTORS	BOOK	PAGE	No. of Acres	BRIEF DESCRIPTION, LOCATION, ETC. ( Not Warranted )
24473 Feb 20, 1985	First				a.s.c. Lto pte Reedy River Lto pte Yarbrough p. In Bank Whelan etc	1233	283		Assignment
25985 May 5, 1985	"				Master W. Daniel	1234	254		pt. lot 1, Eagle Key (U.S. 123) Indigo Hills Pt lot 21 Hiawassee Dr
28843 Mar 29, 1985	"				Norman R. Jensen etal etc	1235	933		Willie Jones, he had 122 p. lot pt lot 21 Hiawassee Dr. Indian
31930 Apr 24, 1985	"				Norman R. Jensen Su.	1227	859		
24110 May 10, 1985	"				Richard Nursing Center	1239	173		Assignment of Deed and Rent
34591 May 15, 1985	"				Master W. Daniel Yarbrough	1239	510	2.27	Ac. Tract 3
34652 May 15, 1985	"				Herald B. Wyatt etal	1239	547		Lot 337, Conebrake III + Lease
34804 May 16, 1985	"				Cordin Corp	1239	658		Assignment of Construction Agreement Sec. I
34971 May 17, 1985	"				Joseph E. Black etal	1239	734		Lot 28 Abney Mills Branch Plant Maple Hgts.
35614 May 23, 1985	"				for Joseph Robert Davis Master W. Daniel Yarbrough Mr.	1240	96		Lot 10 Lowndes Hill Rd.
35614 May 23, 1985	"				Mr. Harry R. Woods Master W. Daniel Yarbrough Jr.	1240	99		Lot 389 Del Norte Sec III on the Saluda (Stonledge)
36210 May 30, 1985	"				Edward E. Holland etc	1240	583		pt lots 86 + 87 Webber Way Johnson
27633 June 4, 1985	"				D. S. Electrical Inc.	1241	23		Subordination of Lease By Lease Pl. X Sec I
37677 June 10, 1985	"				a.s.c. Len Pts Jim Vaughn Associates	1241	482		Lot 13, Pebblecreek, P.U.D
37851 June 12, 1985	"				Equity Partners Series 85	1241	625		Memorandum of Lease Piedmont Hills Lot 6 Potomac A + Syncleray D
39940 June 28, 1985	"				Intergrated Resources High etc	1242	985		

# INDIRECT or GRANTEE Index to Deeds — Greenville County, S. C.

REG. U. S. PAT. OFFICE *Chas McCott* County Indexes Since 1888 An Identifying Trade Mark

Open at Proper Tab according to First Letter or Letters of Name and refer to Buff Sub-Index sheet for page reference.

COTT FAMILY NAME INDEX No. 75 © 1949  
MADE BY THE COTT INDEX COMPANY, COLUMBUS, OHIO  
SOLD BY WALKER, EVANS & COGSWELL CO., CHARLESTON, S.C.

FILE NUMBER DATE OF RECORD	GRANTEES FAMILY NAMES	GIVEN NAMES ABCDEFGHIJ	GIVEN NAMES KLMNOPQ	GIVEN NAMES RSTUVWXYZ	GRANTORS	BOOK	PAGE	No. of Acres	BRIEF DESCRIPTION, LOCATION, ETC. ( Not Warranted )
212 July 1, 1985 676	First	Fed S & L Assoc. of S.C.			Richard J. Whelan <sup>et al</sup> For Lewis Edward Munn III	1243	214		Grid PH I Lot 13 Skowhegan Lane Reble
July 8, 1985 1161	"	"		Union Mtg.	Master W. Daniel Yarbrough Mrs Anne Kelly	1243	505		Lot 6 Celand St.
July 10, 1985 1913	"	Fed. S & L Assoc. of S.C. as Dir. the			Master W. Daniel Yarbrough Mrs Juddy Williams Saffell et al	1243	805		prop Regime Tract 1 - 10 Mr Daniel W. Yarbrough
July 12, 1985 18780	"	Fed. S & L Assoc. of S.C. #30645			Master W. Daniel Yarbrough 3-20-86 4P/pt	1243	915		042 ac. Wood Rd. Gene Renty + Florita
July 25, 1985 3217	"	"			Valstep Enterprises	1244	867		Assignment of Karen's Interest in House
July 29, 1985 6962	"	Fed. S & L Assoc. of S.C. #49722			S & S Investments	1245	103		Collateral Assignment Katherine Estelle
Aug 28, 1985 6960	"	"		Trust Palmetto	Wm F. Childers III	1247	470		lots 18, 19 + 20 Druid St. OH 5
Aug 28, 1985 6959	"	"		"	Emely Johnson Thomas C. Whitehead	1247	473		Lot 22, Raven Terrace
Aug 28, 1985 7991	"	"		"	Master W. Daniel Yarbrough	1247	495		Advised Sale to Lot 12, Cotswold Terrace
Sept 5, 1985 7991	"	Fed. Savings + Loan Assoc.			Hanlite Bldg Inc.	1248	102		Lot 212 Cambridge PH II
Sept 5, 1985 7991	"	"		"	Hanlite Bldg Inc.	1248	99		Lot 60 Woodwood Place Sec
Sept 5, 1985 7991	"	"		"	Hanlite Bldg Inc.	1248	100		Lot 54 Public Creek PH II Sec
Sept 5, 1985 7991	"	"		"	Hanlite Bldg Inc.	1248	101		Lot 237 Cambridge PH II
Sept 5, 1985 7991	"	"		"	Hanlite Bldg Inc.	1248	103		Lot 234 Cambridge PH II
Sept 5, 1985 8220	"	"		"	Hanlite Bldg Inc.	1248	104		Lot 238 Cambridge PH II Short
Sept 6, 1985	"	"		Trust Palmetto	Clarence Aiken Jr.	1248	318		Lot Sullivan Alley also NW

# INDIRECT or GRANTEE Index to Deeds — Greenville County, S. C.

REG. U. S. PAT OFFICE *Chas. M. Cott* County Indexes Since 1888 An Identifying Trade Mark


Open at Proper Tab according to First Letter or Letters of Name and refer to Buff Sub-Index sheet for page reference.

COTT FAMILY NAME INDEX No. 75 © 1949  
MADE BY THE COTT INDEX COMPANY, COLUMBUS, OHIO  
SOLD BY WALKER, EVANS & COGSWELL CO., CHARLESTON, S.C.

FILE NUMBER DATE OF RECORD	GRANTEES FAMILY NAMES	GIVEN NAMES ABCDEFGHIJ	GIVEN NAMES JKLMNO	GIVEN NAMES PQRSTUVWXYZ	GRANTORS	BOOK	PAGE	No. of Acres	BRIEF DESCRIPTION, LOCATION, ETC. ( Not Warranted )
9063 Sept 13, 1985	First	Carolina Construction Co. Inc.		et al	Properties et al Haywood Road - R + S	1248	799		Certificate of Partnership Cambake
9059 Sept 2, 1985	"	Fed S + L Assoc. S.C.			Master W. Daniel Garbrough 100 Laurel Ave. S.W.	1248	801		Lot 104 Dunbar Hill Rd. Woodside Mills
10076 Sept 23, 1985	"	Family Mtg. Investments			Carol A. Ray 100 Laurel Ave. S.W.	1249	299		Lot 109 Second St. (Chselin St)
13364 Oct 17, 1985	"	Fed S + L Assoc.			Master W. Daniel Garbrough 100 Laurel Ave. S.W.	1251	143		Lot 24 Schwin at Cleveland
13368 Oct 17, 1985	"	" " "			Master W. Daniel Garbrough 100 Laurel Ave. S.W.	1251	146		Lot 25 Schwin at Cleveland
13619 Oct 18, 1985	"	Fed S + L Assoc.			For Clarence Edward McKinnon Master W. Daniel Garbrough	1251	620		Centerbury Lot 6 Palmetto St. Sec II
15351 Nov 1, 1985	"			Trust Palmetto	E. W. Ligon	1252	520		pt "B" Yandey St.
15384 Nov 1, 1985	"			Trust Palmetto	Joe W. Schulte	1252	533		Lot 0.230 ac. Skyview Dr.
15505 Nov 4, 1985	"			Trust Palmetto	James J. Chamber	1252	598		Lot 59 Richmond Hills Sec 5
16403 Nov 4, 1985	"	Fed. S + L Assoc.			Master W. Daniel Garbrough 100 Laurel Ave. S.W.	1253	144		Unit E-18 Hill at the Green
16405 Nov 11, 1985	"	" " "			Master W. Daniel Garbrough 100 Laurel Ave. S.W.	1253	147		Lot 53 Edwards Forest Sec II
16729 Nov 14, 1985	"	Fed Savings + Loan Assoc.			St. James Home	1253	308		Lot 17, Raven Forest C. Breen
16923 Nov 15, 1985	"	Fed. S + L Assoc. S.C.			James E. Davis	1253	414		Lot 87, Canterbury St.
18819 Dec 4, 1985	"	# 36946 Fed. S + L Assoc. S.C.			Financial Services Pt St. W. Lee Dupont Co. S.C.	1254	647		Assignment of Davis' Interest in Hills
19290 Dec 9, 1985	"	" " "			Master W. Daniel Garbrough 100 Laurel Ave. S.W.	1254	837		Lot 29, Inbrian Ct. Hampton
19290 Dec 9, 1985	"	" " "			Master W. Daniel Garbrough 100 Laurel Ave. S.W.	1254	840		Lot 140, Cambake Sec I

# INDIRECT or GRANTEE Index to Deeds - Greenville County, S. C.

REC. U. S. PAT OFFICE *Chas McCatt* County Indexes Since 1888 An Identifying Trade Mark


 Open at Proper Tab according to First Letter or Letters of Name and refer to Buff Sub-Index sheet for page reference.

COTT FAMILY NAME INDEX No. 75 © 1949  
MADE BY THE COTT INDEX COMPANY, COLUMBUS, OHIO  
SOLD BY WALKER, EVANS & COGSWELL CO., CHARLESTON, S.C.

FILE NUMBER DATE OF RECORD	GRANTEES FAMILY NAMES	GIVEN NAMES ABCDEFGHIJ	GIVEN NAMES JKLMNO	GIVEN NAMES PQRSTUVWXYZ	GRANTORS	BOOK	PAGE	No. of Acres	BRIEF DESCRIPTION, LOCATION, ETC. ( Not Warranted )
19290 Dec 9, 1885 20481	First	Feb. Del. Assoc.			Dr. Daniel R. Wiley Master W. Daniel V. Gubnorff Dr. Charles Randy Smith	1257	842		Lot 400 N. Main St. S. E.
Dec 18, 1885 20528	"	" " "			Master W. Daniel V. Gubnorff	1255	628		Lot 4 Quincy Ave. Dec. 1 Oak Lane Ave. Danville Va. Part Mt. Sp.
Dec 19, 1885 20912	"	Assoc. of S. C. Trust Palmville			Jonnie M. J. Smith Dr. Charles F. Kelley et al	1255	680		Lot 3 Cr. New Runcombe Rd. S. E.
Jan 10, 1886 20473	"	Feb Savings + Loan Assoc. of S. C.			Master W. Daniel V. Gubnorff Dr. Mary Ann B. Warrick	1257	289		Lot 22, Partridge Dr. Holloway Beacon St
Jan 10, 1886 24256	"	Feb Savings + Loan Assoc. of S. C.			Master W. Daniel V. Gubnorff Dr. Fred Kelley	1257	292		Lot 8 Cr. Eichelridge Dr. + Pt. II See It
Jan 23, 1886 24256	"	Feb Savings + Loan Assoc. of S. C.			Master W. Daniel V. Gubnorff Dr. Stephen W. Cibbs et al	1258	190		Lot 17 Pebbles Stone Ln Pebble Creek
Jan 23, 1886 24256	"	" " "			Master W. Daniel V. Gubnorff Dr. Anthony J. Acker	1258	193		Lot 194 Cambale II
Jan 23, 1886 25994	"	Feb. Del. Assoc. of S. C.			Master W. Daniel V. Gubnorff S. C. + Dr. James M. Gubnorff Co. S. C. Dr. W. H. Gubnorff S. C. Natl Bank of Greenville et al	1258	196	0.41 ac.	Lot Portia
Jan 31, 1886 25292	"	" " "			Arthur J. Jones et al	1258	904	0.18	Runcombe St. East Alley + Pt. II Lots 21 Pebbles Creek Pt. II with
Jan 31, 1886 25256	"	" " "			Stewart Mark Hargett Dr. John Henry Simpson	1258	898		Lot 143 Ardmore Dr. Colonial
Feb 3, 1886 26053	"	" " "			Master W. Daniel V. Gubnorff Dr. John W. Smith	1259	424		Lot 15 Cass St. Cass St
Feb 6, 1886 27060	"	" " "			Edna M. Suttles Dr. James H. Gubnorff et al	1259	985		Lot 19, Conway St
Feb 17, 1886 27856	"	" " "			Master W. Daniel V. Gubnorff	1260	96		Lot 16 Park Ave, Cass with reference to certain leases Assignment + Memorandum
Feb 19, 1886 27711	"	" " "			Greer Professional Dr. Robert C. Stow Jr.	1260	372		
Feb 24, 1886 28525	"	" " "			Master W. Daniel V. Gubnorff	1260	827		Lot 82 Bailey St
Mar 3, 1886	"	" " "							

# REVERSE or GRANTEE Index to Deeds — Greenville County, S. C.

REG. U. S. PAT. OFFICE *Chas McCott* County Indexes Since 1888 An Identifying Trade Mark

 Open at Proper Tab according to First Letter or Letters of Name and refer to Buff Sub-Index sheet for page reference.

COTT FAMILY NAME INDEX No. 75 © 1949  
MADE BY THE COTT INDEX COMPANY, COLUMBUS, OHIO  
SOLD BY PHOTO COPY SUPPLY, MAULDIN, S. C.


( )

FILE NUMBER DATE OF RECORD	GRANTEES FAMILY NAMES	GIVEN NAMES ABCDEFGHIJ	GIVEN NAMES JKLMNOPQ	GIVEN NAMES RSTUVWXYZ	GRANTORS	BOOK	PAGE	No. of Acres	BRIEF DESCRIPTION, LOCATION, ETC. ( Not Warranted )
28985 Mar 5, 1986	First			etal	S & S Investments etal	1261	250		Easement Agreement Creating Common
291489 Mar 16, 1986	"			"	to Michael L. Bayle etal	1261	531		Lot 10 Fenwick
29558 Mar 11, 1986	"	Donnie & Penkeuley canceled 7-93 # 74063 emc	BR 1536 pg 120	" 10-27-93	Valstep Enterprises etal	1261	576		in Lessee, Rents & Profits Assignment of Lessor's Interest
29690 Mar 11, 1986	"	"	"	"	700 State St. Greenville S.C.	1261	642		Brookwood Park Tr. 3
29731 Mar 12, 1986	"	"	"	"	for 2nd Refund Cont. of	1261	692		Lots 4 & 5 Cherry Creek Rd. Ridge Colony
30497 Mar 18, 1986	"	Donnie & Penkeuley canceled Dec 81 58825 emc	Deed BK 1528 pg 811	8-31-93	Merritt Properties Inc.	1262	209		Assignment of Lease & Rents
30498 Mar 18, 1986	"	"	"	J.S.C. etal	Merritt Properties Inc.	REB Book 1765	694		Attornment Agreement Subordination Non Disturbance &
30645 Mar 20, 1986	"	"	"	J.S.C.	Valstep Enterprises etal	1262	323		Satisfaction of Assignment of Lessor's Int. in Lease, rents &
" "	"	"	"	"	"	1262	323		Profits for one see Deed BK 1244 pg 867
30868 Mar 21, 1986	"	"	"	etal	Merritt Properties Inc. etal	REB Book 1766	267		Agree. In Whig co. Deed BK 1765 p. 694 Subordination Non-Disturbance & Attornment
33193 Apr 10, 1986	"	"	"	"	to Betty L. Woody etal	1263	825		Lot 40 W. Estate Dr. Crestwood
33834 Apr 16, 1986	"	"	"	"	Mrs. Patricia M. Ruffalo	1264	230		Lot 26 Potts Creek PH II
36946 May 8, 1986	"	"	"	"	Financial Services etal	1265	996		Int. in Lease for one see Deed BK 1254 pg 647 Satisfaction of Assignment of Lessor's Estate Love Estates
36829 May 8, 1986	"	Swainy Inc. Family Financial	"	"	Chas M. Mack	1265	915		Just Claims Lot 4 of old Stryker Rd. West Meadow Farm Cont. 2p
37156 May 9, 1986	"	Fed. S & L Assoc.	"	"	to George W. McFadden etal	1266	112		Lot 43 Sec. I High Valley Blvd. Estate Sec I Mauldin
36723 May 7, 1986	"	Federal S & L Assoc. of J.C.	"	"	to Donald Ray Mack	1265	855		Lot 42 Pinhurst Dr. Pine Valley



# REVERSE or GRANTEE Index to Deeds — Greenville County, S. C.

REG. U. S. PAT OFFICE *Chas McCott* County Indexes Since 1888 An Identifying Trade Mark


 Open at Proper Tab according to First Letter or Letters of Name and refer to Buff Sub-Index sheet for page reference.

COTT FAMILY NAME INDEX No. 75 © 1949  
MADE BY THE COTT INDEX COMPANY, COLUMBUS, OHIO  
SOLD BY PHOTO COPY SUPPLY, MAULDIN, S. C.

FILE NUMBER DATE OF RECORD	GRANTEES FAMILY NAMES	GIVEN NAMES ABCDEFGH	GIVEN NAMES IJKLMNO	GIVEN NAMES PQRSTUVWXYZ	GRANTORS	BOOK	PAGE	No. of Acres	BRIEF DESCRIPTION, LOCATION, ETC. ( Not Warranted )
38510 March 1986	First			Dunt Palmetto	John M. Tartani to Paul Don Wilkins	1266	780		Lot 10 Hampton Ave Brook Green (Caplan)
to 106 June 5 1986	"			cap Union mty	Master W. Daniel (Palmetto)	1267	944		Lot 105 Brook Green Rd.
4807 June 6 1986	"		S.C.		Timothy L. Wilson Co. et al	1267	958		Assignment of Leases + Rents
41067 June 9 1986	"	Fed. Sth. Assn.		Assoc. of Fla. et al Mutual Savings	A. Howard Wholesale to Richard L. Chapman	1268	152		Agreement
41051 June 9 1986	"	Fed. Sth. Assn. of S.C.			Master W. Daniel (Palmetto)	1268	207		Lot 7, 6th St. Park Place
41355 June 10 1986	"	Fed. Sth. Assn. of S.C.		considered 1544 pg 253. Donkey & Kuller # 90728	Norman Levin BK 1543 pg 351	1268	323		for Orange Road BK 895 pg 507, BK 1049 pg 413
41354 June 10 1986	"	Fed. Sth. Assn. of S.C.		cancelled 12-17-83 et al # 28604	Norman Levin et al	1268	334		Assignment of Leases + Rents & Attornment Agreement
42745 June 20 1986	"	Fed. Sth. Assn. of S.C.		cancelled 12-17-83 Ward Bt. 1245 pg 71 # 49716 pg 15, 1987	S & S Investments to Southside Business & Equip Co.	1269	101		Subordination Non-Disturbance
2607 July 15 1986	"	"	"	"	Master W. Daniel (Palmetto)	1271	74		Assignment of Leases + Rents
2891 July 18 1986	"	"	"	Union cap	Richard C. Burtan to William J. Burtan et al	1271	501		Lot 20 Club Street
2891 July 21 1986	"	Fed. Sth. Assn. of S.C.			Master W. Daniel (Palmetto)	1271	574		Lot 8 White Oak Hills Sec. 1
3211 July 21 1986	"	Fed. Sth. Assn. of S.C.			to Amy E. Cobell et al	1271	577		Pl. Parcel Lot 36 De Open Ave Augusta Forest Sec. 2
6020 July 23 1986	"	Fed. Sth. Assn. of S.C.		# 43131. Deed # 217321 pg 4/9	Master W. Daniel (Palmetto)	1271	710		Lot 111 Beech Forest Cr. Beech
10180 July 12 1986	"			Dunt Palmetto	W. Melloman Johnson	1273	269		Assignment of Leases + Rents Cherry Hill Sec. 2 2 Lots C. Cooper + Dune St.
10179 Sept 10 1986	"	Fed. Sth. Assn. of S.C.			Robert J. Boland	1275	436		Assignment of Leases + Rents
10179 Sept 10 1986	"	"	"	"	Robert J. Boland	1275	444		Assignment of Leases + Rents

# REVERSE or GRANTEE Index to Deeds — Greenville County, S. C.

REG. U. S. PAT. OFFICE *Chas McCorkle* County Indexes Since 1888 An Identifying Trade Mark

 Open at Proper Tab according to First Letter or Letters of Name and refer to Buff Sub-Index sheet for page reference.

COTT FAMILY NAME INDEX No. 75 © 1949  
MADE BY THE COTT INDEX COMPANY, COLUMBUS, OHIO  
SOLD BY PHOTO COPY SUPPLY, MAULDIN, S. C.

( )

FILE NUMBER DATE OF RECORD	GRANTEES FAMILY NAMES	GIVEN NAMES ABCDEFGH	GIVEN NAMES IJKLMNO	GIVEN NAMES PQRSTUWXYZ	GRANTORS	BOOK	PAGE	No. of Acres	BRIEF DESCRIPTION, LOCATION, ETC. ( Not Warranted )
11150 Sept 17, 1986	First			Just Pelutis	A. R. Burnett	1276	44		Lot 4 Ogden Rd.
12953 Sept 30, 1986	"		S.C.	Federal S+L Assoc.	Jaywood Corner pts In City of Widen	1276	966		Assignment of Lease + Rents State, Parcel II Fairchild Rd.
12481 Oct 2, 1986	"	"	"	"	Master W. Daniel Yarbrough In Guy J. Collins	1277	267		Parcel I W. Belvedere Ad S. East Mauldin
12651 Oct 3, 1986	"	"	FHA Wachovia mty co. S.C.	Wachovia mty co. FHA Wachovia mty co. S.C.	Master W. Daniel Yarbrough In Charles W. Wells Jr	1277	298		Lot 60 Swinton Dr. Windsor Park
14559 Oct 9, 1986	"	"	"	Wachovia mty	Master W. Daniel Yarbrough	1277	950		Lot 58 + pt 87-A Dydale Dr.
14770 Oct 10, 1986	"	Fed S+L Assoc of S.C.			Donald F. Jackson Jr.	1278	67		Chick Sp. Sp. Deer Lot 6, Lane + Bernice St. Abbelet
14769 Oct 10, 1986	"	"	"	"	Donald F. Jackson Jr. In Roger W. Burtis	1278	69		Lot 129 Cherokee I
16209 Oct 22, 1986	"	Fed. S+L Assoc. of S.C.			Master W. Daniel Yarbrough	1278	873	.40 ac.	Balmy Ad. in lease
16883 Oct 27, 1986	"	Fed S+L Assoc of S.C.			Parrell R. Brewer	1279	303		Assignment of Lessor's Interest
17160 Oct 28, 1986	"	Fed. S+L Assoc of S.C.			Southern Investments In	1279	402		Conditional Assignment of Lease Horseshoe Regime
18750 Nov 7, 1986	"	"	"	"	Jakene H. Harrison	1280	240		Unit 3-A Pebble Lake Innsbruck Cantebury Sp. II
19231 Nov 11, 1986	"	"	"	"	Landbank Equity Corp	1280	480		Unit 4A, Palmetto St.
19338 Nov 12, 1986	"	"	"	"	Donald L. Carben In Larry R. Borton	1280	536		Lot 80 Pebble Creek Phase I
20327 Nov 18, 1986	"	"	FHA Wachovia mty co.	Wachovia mty	Master W. Daniel Yarbrough Jr.	1281	39		Lot 5 Chick Sp. Sp.
21995 Dec 1, 1986	"	Fed. S+L Assoc of S.C.			Investments Diversified Limited In David R. Owen	1281	952		Assignment of Lease + Rents
22624 Dec 4, 1986	"	"	"	"	Master W. Daniel Yarbrough Jr.	1282	344		Lot 5 Green Forest Sec. A

# REVERSE or GRANTEE Index to Deeds — Greenville County, S. C.

REG. U. S. PAT. OFFICE *Chas McCott* County Indexes Since 1888 An Identifying Trade Mark

Open at Proper Tab according to First Letter or Letters of Name and refer to Buff Sub-Index sheet for page reference.

COTT FAMILY NAME INDEX No. 75 © 1949  
MADE BY THE COTT INDEX COMPANY, COLUMBUS, OHIO  
SOLD BY PHOTO COPY SUPPLY, MAULDIN, S. C.

FILE NUMBER DATE OF RECORD	GRANTEES FAMILY NAMES	GIVEN NAMES ABCDEFGH	GIVEN NAMES IJKLMNO	GIVEN NAMES PQRSTUWXYZ	GRANTORS	BOOK	PAGE	No. of Acres	BRIEF DESCRIPTION, LOCATION, ETC. ( Not Warranted )
27378 Dec 31, 1986	First	Assoc of S.C.		# 30551	7-14-89 deed bk 1267 p 368	1284	767		Assignment of Lease + Rent attornment Agreement
27379 Dec 31, 1986	"	Assoc of S.C.		June 1, 1989 bk 1363 p 285	Drew Nursing Home etc	1284	776		Subordination for Disturbance +
29911 Jan 16, 1987	"	"	"		Margorie Robert etc	1286	430		Assignment of Leases + Rents
30014 Jan 19, 1987	"	"	"		Danny R. Jones for Marie C. Chastain etc	1286	546		Lot 16 "Cameron woods"
31060 Jan 28, 1987	"	Fed. S+L Assoc.			Master w. Daniel Yarbrough for Dan J. Busbee etc	1287	304		Lot 3, Jackson Mills # 2
32282 Feb 5, 1987	"	"	"		Master w. Daniel Yarbrough	1287	879		3 Lots Montana St. City View Lot 4 Little Creek P. U. D. Phase 1
32790 Feb 16, 1987	"	"	"			1288	147		Waiver of Setback Provision as to P.C. Cambridge Sec. II
33228 Feb 13, 1987	"	"	"		w. Daniel Hicks	1288	351		Lot 185 Salter way + work Plant
33997 Feb 26, 1987	"	"	"		Denge R. Rice	1288	709		Lot 49 Ahney Mills, Pinsett Village
33994 Feb 26, 1987	"	"	"		Denge R. Rice Jr. etc	1288	710		Lots 23+54 Sec 3 Omeau Mills P.C. Heritage Hills
35002 Feb 27, 1987	"	co of D. Hallen 2. American Title			Dan L. Pettier for Dan Capps	1289	173		Lot 47 Cr. Colvin Rd + House
36595 Mar 9, 1987	"	Fed. S+L Assoc. of S.C.			Master w. Daniel Yarbrough for Ella L. Dowan	1289	892		Marriage prop. Regime Unit #5 - D. Mr. Daniel Hays
38046 Mar 16, 1987	"	"	"		Ella Zolany Dowan	1290	597	1.22	alley + personal property ac. Remembrance St. also Unit in
38431 Mar 18, 1987	"			Corp. Union Mtg.	Sec of State of S.C.	1290	735		Amended Certificate of Authority
39216 Mar 23, 1987	"	Fed S+L Assoc of S.C.			Federal National Mtg Assoc for Ingleside Inc. Jr.	1291	42		Limited Power of Attorney Ingleside Hair Prop. Reg.
45173 Apr 23, 1987	"	Fed S+L Assoc of S.C.			Master w. Daniel Yarbrough	1292	293		Units 229, 230, 231 + 232

# REVERSE or GRANTEE Index to Deeds — Greenville County, S. C.

REG. U. S. PAT OFFICE *Chas. McCall* County Indexes Since 1888 An Identifying Trade Mark

Open at Proper Tab according to First Letter or Letters of Name and refer to Buff Sub-Index sheet for page reference.

COTT FAMILY NAME INDEX No. 75 © 1949  
MADE BY THE COTT INDEX COMPANY, COLUMBUS, OHIO  
SOLD BY PHOTO COPY SUPPLY, MAULDIN, S. C.

( )

FILE NUMBER	DATE OF RECORD	GRANTEES FAMILY NAMES	GIVEN NAMES ABCDEFGHIJ	GIVEN NAMES KLMNO	GIVEN NAMES PQRSTUVWXYZ	GRANTORS	BOOK	PAGE	No. of Acres	BRIEF DESCRIPTION, LOCATION, ETC. ( Not Warranted )
45342	Apr 23 1987	First				<i>Inc</i> Steak House Motel	1293	337	0.24	Whitner St. ac Cr Buncombe St &
46330	April 29 1987	"	"	"	"	James P. Darden	1293	626		Lot Camelot Lane
46769	May 1 1987	"	"	"	"	And Phedre B. Darden et al Master W. Daniel Gresham	1293	820		Lot 17 Canterbury Sec. I
49722	May 15 1987	"	"	"	"	D & S Investments	1295	67		See deed Bk. 1245 pg 103 Cancellation of Assignment of lease, having
49716	May 15 1987	"	"	"	"	D & S Investments	1295	71		See deed Bk. 1369 pg 101 Cancellation of Assignment of lease & Rent
50223	May 19 1987	"	"	"	"	Jimmy J. Darden to David J. Dillard	1295	235		Collateral Assignment of lease + Rent
52247	May 28 1987	"	"	"	"	Master W. Daniel Gresham to Marka Cate Ellis	1296	01		Unit B Bld 116 Sugar Creek Villas Requis
53556	June 2 1987	"	"	"	"	Master W. Daniel Gresham et al	1296	476		Unit # 1-3 Mr Daniel Gresham Requis Prop Reg
54851	June 6 1987	"	"	"	"	David L. Dickel	1297	102		Unit 16 Oak Grove Village Condo
54974	June 10 1987	"	"	"	"	Jose Arnold Burt Master W. Daniel Gresham	1297	174	2.47	ac Staley Acres Rd
55206	June 11 1987	"	"	"	"	David E. Day to Crestside Dev.	1297	246		Lot 115 Clipp Ridge Colony
55361	June 12 1987	"	"	"	"	Master W. Daniel Gresham to Crestside Dev.	1297	318		Unit 16 Creekside Villa P.O.D. Phase II
55362	June 13 1987	"	"	"	"	Master W. Daniel Gresham et al	1297	321		Unit 15 Creekside Villa P.O.D. Phase II
56821	June 22 1987	"	"	"	"	D & S Investments	1297	877		Easement + Maintenance Agreement
56839	June 22 1987	"	"	"	"	College Properties Inc.	1297	901		Agreement
5755	July 13 1987	"	"	"	"	Stephen J. Mack	1299	630		Assignment of lease and additional

# REVERSE or GRANTEE Index to Deeds — Greenville County, S. C.

REG. U. S. PAT OFFICE *Chas McCott* County Indexes Since 1888 An Identifying Trade Mark

Open at Proper Tab according to First Letter or Letters of Name and refer to Buff Sub-Index sheet for page reference.

COTT FAMILY NAME INDEX No. 75 © 1949  
MADE BY THE COTT INDEX COMPANY, COLUMBUS, OHIO  
SOLD BY PHOTO COPY SUPPLY, MAULDIN, S. C.

FILE NUMBER DATE OF RECORD	GRANTEES FAMILY NAMES	GIVEN NAMES ABCDEFGHIJ	GIVEN NAMES JKLMNO	GIVEN NAMES PQRSTUWXYZ	GRANTORS	BOOK	PAGE	No. of Acres	BRIEF DESCRIPTION, LOCATION, ETC. ( Not Warranted )
2971 July 16, 1987 2035	First	Assn. of S.C. Fed. S+L			Mr. Winston F. Woodward Master W. Daniel Yarbrough	1299	968	2.06 ac.	
July 17, 1987 5020	"	Financial Services Inc.		Mtzy Co. Wachovia	Fed Home Loan Mtzy Corp.	1299	975		Limited Power of attorney
July 28, 1987 7494	"	Family S+L Assn.			Robert L. Allen Jr.	1300	948		Lot 6
Aug 11, 1987 9658	"	Federal S+L. By receiver and		South Fed	Richard Steven Spencer Corp	1302	237		Lot 150 Winding Way Peppercorn
Aug 25, 1987 11999	"	Trustee Inc.			Federal Home Loan Mtzy	1303	304		Limited Power of attorney
Sept 4, 1987 16779	"	Coastal			Mary C. Anderson Edgar Tenant	1304	439		Lot 7 Carolina Court Park
Oct 7, 1987 17330	"			Corp. Union Mtzy Trust Palmetto	Daniel W. Yarbrough Jr. for	1307	160		Lot 168 Crossingville, Paramount
Oct 12, 1987 18061	"	S+L Assn.			Patricia W. Morrison Mr George Charles et al	1307	502		pt lots 15+16 Avenue + Beach St
Oct 16, 1987 18337	"	Federal			Master W. Daniel Yarbrough Mr Herbert Speck	1307	951		Lot 30+31 Sanderson Park
Oct 19, 1987 18712	"	Federal S+L Assoc of S.C.			Master W. Daniel Yarbrough Jr. Mr David E. Messick et al	1308	82		Lot
Oct 21, 1987 19095	"	Federal S+L Assoc of S.C.			Master W. Daniel Yarbrough Jr. George J. Zurevelkas et al	1308	364	8.51 acres	Grove Rd.
Oct 23, 1987 23079	"	Federal S+L Assoc of S.C.			Mr Jack W. Sporne et al	1308	553		Assignment of Leases & Rents
Nov 14, 1987 23733	"	Federal S+L Assoc of S.C.			Master W. Daniel Yarbrough Mr Kenneth Eugene Smith et al	1310	283		Lot 4 Weather Circle Fairview
Nov 16, 1987 24048	"			Union Mtzy	Master W. Daniel Yarbrough Mr Crestside Group	1310	132		Lot 41 Vance St + E. Seventh St. P.O.D portion phase II PWD parcels Crestside Dr. Crestside Villas
Nov 18, 1987 24049	"	Federal S+L Assoc of S.C.			Master W. Daniel Yarbrough Mr Karen J. Dick et al	1310	794		at Blair prop Regim
Nov 18, 1987	"	Federal S+L Assoc of S.C.			Master W. Daniel Yarbrough	1310	797		Unit 89 Oak Grove Village Condo





REVERSE or GRANTEE Index to Deeds - Greenville County, S. C.

REG. U. S. PAT. OFFICE *Chas. McCall* County Indexes Since 1888 An Identifying Trade Mark

Open at Proper Tab according to First Letter or Letters of Name and refer to Buff Sub-Index sheet for page reference.


COTT FAMILY NAME INDEX No. 75 © 1949 MADE BY THE COTT INDEX COMPANY, COLUMBUS, OHIO SOLD BY PHOTO COPY SUPPLY, MAULDIN, S. C.

FILE NUMBER DATE OF RECORD	GRANTEES FAMILY NAMES	GIVEN NAMES ABCDEFGHIJ	GIVEN NAMES JKLMNOPQ	GIVEN NAMES RSTUVWXYZ	GRANTORS	BOOK	PAGE	No. of Acres	BRIEF DESCRIPTION, LOCATION, ETC. ( Not Warranted )
34038 Feb 3 1988	First	Federal	Fed. L. Assn. of S.C.	Winston F. Woodward	Winston F. Woodward	1316	514		1/2 Sec 1, Township 36 North 123+4 part tract 3 Augusta Co. + Chatham
35061 Feb 11 1988	"	"	"	Master W. Daniel Wabraham	70 Jerry Ray Miller Master W. Daniel Wabraham	1317	52		Prop. Requirer Unit 500 Jaws Park Hwy Kandy Kale Sec. I
36903 Feb 26 1988	"	"	"	Master W. Daniel Wabraham	For Allen C. Carter et al Master W. Daniel Wabraham	1318	2		Lot 100 New Dunbar Bridge Rd. + Rents Collateral Assignment of Lease
38161 Mar 4 1988	"	"	"	Robert J. Baland	Robert J. Baland	1318	696		Lot 75, Oakview Sub Sec V-B Mauldin
39683 Mar 15 1988	"	"	"	Master W. Daniel Wabraham	For Edward W. Clay et al Master W. Daniel Wabraham	1319	446		Lot 33 Montclair Sec. III + Profits
40027 Mar 18 1988	"	Family Financial Services	Interstate Inty Co.	Baron-American Ltd.	Baron-American Ltd.	1319	684		Assignment of Leases, Rents + Profits
41013 Mar 24 1988	"	Federal	Fed. L. Assn. of S.C.	College Properties Inc.	College Properties Inc.	1320	221		Lot 8 Cleveland St. Parkin to first Fed Savings Bank
42876 April 5 1988	"	Federal	Fed. L. Assn.	First Federal Savings Bank	First Federal Savings Bank	1321	278		Assignment of first Fed Sav Bank of Greenville + Rents see deed bk 1271 pg 710
43131 April 19 1988	"	Fed L & Assoc of S.C.	Am. Title	Twenty Nine Corp.	William Gary Watkoff For John G. ...	1321	419		Satisfaction of Assignment of Leases Lot II Sec II Lot 27 Pecan Hill Dr. Walhalla
50492 May 17 1988	"	Federal	Fed. L. Assn. of S.C.	McConkle Oil Co.	Master W. Daniel Wabraham	1325	569		Lot 21 Brea Forest Sec 2 Phone + Profits
56226 Apr 21 1988	"	Federal	Fed. L. Assn. of S.C.	McConkle Oil Co.	McConkle Oil Co.	1328	879		Present Assignment of Lease Rents #88-CP-23-1063, Sec 20 Bk 1316 pg 514 Cancellation of Deed by Court order
5715 Apr 21 1988	"	"	"	Winston F. Woodward	Winston F. Woodward	1328	883		Lot 162 Forest Estate
6577 July 6 1988	"	Family Financial	Fed. L. Assn.	Charles W. Lake Jr.	Charles W. Lake Jr. For Equity Properties	1330	652		
49830 Apr 15 1988	"	Federal	Commercial Corp.	Union	Master W. Daniel Wabraham	1331	816	1.6	ac. Water Sp.
49830 May 17 1988	"	Commercial Corp.	Union	Union	Joshua E. Warat et al	1325	489		Assignment of Leases + Rents



# REVERSE or GRANTEE Index to Deeds — Greenville County, S. C.

REG. U. S. PAT. OFFICE *Chas McCott* County Indexes Since 1888 An Identifying Trade Mark

 Open at Proper Tab according to First Letter or Letters of Name and refer to Buff Sub-Index sheet for page reference.

COTT FAMILY NAME INDEX No. 75 © 1949  
MADE BY THE COTT INDEX COMPANY, COLUMBUS, OHIO  
SOLD BY PHOTO COPY SUPPLY, MAULDIN, S. C.


FILE NUMBER DATE OF RECORD	GRANTEES FAMILY NAMES	GIVEN NAMES ABCDEFGHIJ	GIVEN NAMES JKLMNOPQ	GIVEN NAMES RSTUVWXYZ	GRANTORS	BOOK	PAGE	No. of Acres	BRIEF DESCRIPTION, LOCATION, ETC. ( Not Warranted )
22940 Nov 9, 1988	First	of Spartanburg S.C. Equity Corp.			Dee of Housing + Urban Sump	1343	695		Addition Lot 146 E. Park Joyce Lane
22942 Nov 9, 1988	"	of Spartanburg S.C. Equity Corp.			James R. Wood	1343	698		Add Lot 146 E. Park Joyce Lane
23403 Nov 11, 1988	"	Federal S + L. Assoc. of S.C.			Wayne R. Hembre for Richard Carson et al	1344	47		Additional Sump Assignment of shares to Poble Creek Phase IV South
23597 Nov 14, 1988	"	"	"	"	Master W. Daniel Yarbrough	1344	187		Lot 65 Pine View Terrace
23693 Nov 14, 1988	"	of Spartanburg S.C. Equity Corp.			Dee of Housing + Urban Sump	1344	237		Lot 1 Runcombe Rd. + pt lot 1
26441 Dec 2, 1988	"	of S.C. Citizens Mtg. Corp.			for Eschelle H. Batta et al Master W. Daniel Yarbrough	1345	809		Lot 78 Shubute Dr. Farmington
26889 Dec 5, 1988	"	Federal S + L. Assoc.			Woodruff Properties et al	1345	971		Assignment of Lease + Rents + Attachment Agreement.
28598 Dec 15, 1988	"	"	"	"	Woodruff Properties et al	1347	137		Subordination Non-Disturbance Agreement
28597 Dec 15, 1988	"	"	"	"	Woodruff Properties et al	1347	142		Subordination Non-Disturbance + Attachment Agreement
28596 Dec 15, 1988	"	"	"	"	Woodruff Properties et al	1347	147		Subordination Non-Disturbance + Attachment Agreement
28882 Dec 16, 1988	"	Federal S + L. Assoc.			Elizabeth W. Russell for Ernst E. Session et al	1347	346		Galaxy Lot 282 Phasent Cliff Ridge
1829 Jan 13, 1989	"	Family Financial Services			Master W. Daniel Yarbrough	1350	75		Mayfair Estate lots 53, 54, 55 Sutton Dr.
2032 Jan 16, 1989	"	"		Banker Inc. State Mtg	Administrators of Veterans et al	1350	166		Lot 19 Pleasant Dr. Mauldin
2062 Jan 16, 1989	"	Federal S + L. Assoc. of S.C.			Edward L. Parker for Freddie Properties	1350	193		Galaxy Lot 282 Phasent III Cliff Ridge
2789 Jan 20, 1989	"	"	"	"	Master W. Daniel Yarbrough	1350	577		See I Lot 27 Rains Oak Rd. Mt. I.
3428 Jan 24, 1989	"	Federal of S.C.			Federal National Mtg Sump	1351	9	1.2 ac.	Batavian Dr.





# REVERSE or GRANTEE Index to Deeds — Greenville County, S. C.

REG. U. S. PAT. OFFICE *Chas McCott* County Indexes Since 1888 An Identifying Trade Mark

 Open at Proper Tab according to First Letter or Letters of Name and refer to Buff Sub-Index sheet for page reference.

COTT FAMILY NAME INDEX No. 75 © 1949  
MADE BY THE COTT INDEX COMPANY, COLUMBUS, OHIO  
SOLD BY PHOTO COPY SUPPLY, MAULDIN, S. C.

FILE NUMBER DATE OF RECORD	GRANTEES FAMILY NAMES	GIVEN NAMES ABCDEFGHIJ	GIVEN NAMES KLMNO	GIVEN NAMES PQRSTUVWXYZ	GRANTORS	BOOK	PAGE	No. of Acres	BRIEF DESCRIPTION, LOCATION, ETC. ( Not Warranted )
21747 May 18, 1989 21734	First	Jedene S. L. Cooper		etc	D. Square etc	1362	218		Attachment Agreement Subordination Non-Disturbance
21739 May 18, 1989 21738	"	"	"	" etc	D. Square etc	1362	224		Attachment Agreement Subordination Non-Disturbance
21740 May 18, 1989 21740	"	"	"	" etc	D. Square etc	1362	229		Attachment Agreement Subordination Non-Disturbance
21745 May 18, 1989 21745	"	"	"	" etc	D. Square etc	1362	234		Attachment Agreement Subordination Non-Disturbance
21746 May 18, 1989 21746	"	"	"	" etc	D. Square etc	1362	239		Attachment Agreement Subordination Non-Disturbance
22327 May 23, 1989 22326	"	"	"	" etc	D. Square etc	1362	244		Attachment Agreement Subordination Non-Disturbance
22375 May 23, 1989 22375	"	"	"	" etc	D. Square etc	1362	249		Attachment Agreement Subordination Non-Disturbance
22376 May 23, 1989 22376	"	"	"	" etc	D. Square etc	1362	254		Attachment Agreement Subordination Non-Disturbance
22671 June 1, 1989 22671	"	"	"	" etc	D. Square etc	1362	545		Attachment Agreement Subordination Non-Disturbance
22675 June 1, 1989 22675	"	"	"	" etc	D. Square etc	1362	550		Attachment Agreement Subordination Non-Disturbance
22677 June 1, 1989 22677	"	"	"	" etc	D. Square etc	1362	555		Attachment Agreement Subordination Non-Disturbance
22695 June 19, 1989 22695	"	Family Financial Service			Drew Nursing Home In Philip F. Grant etc	1363	285		Disturbance + Attachment Agreement Cancellation of Subordination, Non-Disturbance + Attachment Agreement See Bk 1310 pg 852 Cancellation of Subordination Non-Disturbance
22857 June 30, 1989 22857	"	Jedene S. L. Cooper			Charles A. Carter etc	1364	965		Lot 15 Glendale Hpts Security
22869 June 30, 1989 22869	"	"	"	"	American Lumber Corp	1366	202		Assignment of Lease & Additional See Bk 1366 pg 444
	"	"	"	"		2266	268		Assignment of Lease & Lease

# REVERSE or GRANTEE Index to Deeds — Greenville County, S. C.

REG. U. S. PAT. OFFICE *Chas McColl* County Indexes Since 1888 An Identifying Trade Mark

 Open at Proper Tab according to First Letter or Letters of Name and refer to Buff Sub-Index sheet for page reference.

COTT FAMILY NAME INDEX No. 75 © 1949  
MADE BY THE COTT INDEX COMPANY, COLUMBUS, OHIO  
SOLD BY PHOTO COPY SUPPLY, MAULDIN, S. C.

( )

FILE NUMBER DATE OF RECORD	GRANTEES FAMILY NAMES	GIVEN NAMES ABCDEFGHIJ	GIVEN NAMES KLMNO	GIVEN NAMES PQRSTUVWXYZ	GRANTORS	BOOK	PAGE	No. of Acres	BRIEF DESCRIPTION, LOCATION, ETC. ( Not Warranted )
30025 July 11, 1989	First				Dele Fairbanks Co.	1367	098		+ Profits Assignment of lease Rent
130366 July 13, 1989	"				Plantation Place of Greenville LP	1367	282		Assignment of Lease + Rent + Rents see deed BK 1284 pg 767
30551 July 14, 1989	"				Green Nursing Home In William M. Mandy et al	1367	368		Cancellation of Assignment of Lease
32060 July 24, 1989	"				Master Charles B. Semmon Jr.	1368	160		pt lot 5 U.S. Hwy 25
36985 Aug 18, 1989	"	cancelled Denise S. Tankersley	12-2-94	" BK 1592 " Pg 298	Joseph G. Mahaffey	1370	766		Assignment of lease
37937 Aug 24, 1989	"	"	"	"	Steve M. Cross In James J. Gibson	1371	246		Assignment of lease Rents + Profits Forest See 2
37900 Aug 24, 1989	"	"	"	"	Master Charles B. Semmon Jr.	1371	223		Lot 81 Weebankers Circle Sena
39062 Aug 30, 1989	"	"	"	"	Realty Partnership Interest In C. Patton Johnson et al	1371	873		Assignment of lease + Rent
41973 Sept 18, 1989	"	"	"	"	Master Charles B. Semmon Jr. Assoc. Inc.	1373	446		Lot 12 Weebankers Cr. Weebankers
45269 Oct 6, 1989	"	"	"	"	Bancroft Park Property Assoc. Inc.	1375	396		Declaration of Easement
45620 Oct 16, 1989	"	cancelled 10-27-93 Denise S. Tankersley	S.C. # 74032	" BK 1536 PG 78	D + D Enterprises Inc.	1375	654		Assignment of Bonds for title
46066 Oct 16, 1989	"	"	"	"	Deer South Corp.	1376	304		Assignment of lease
46014 Oct 16, 1989	"	"	"	"	Deer South Corp.	1376	295		Strip, less 0.12 ac. Parcel Alderman Street, also Int in
50338 Nov 7, 1989	"	"	"	"	Mortgage Co. Inc. Piedmont	1378	693		Articles of Amendment + Rental
56706 Nov 9, 1989	"	CANCELLED July 14, 1986 REGISTER OF DEEDS	of S.C.	11-17-98 BK 1820 PG 35 # 96540	B. Jack Foster	1378	927		Conditional Assignment of lease
53998 Nov 30, 1989	"	cancelled Denise S. Tankersley etc	11-28-94	" BK 1591 Pg 427	J. D. Smith	1381	72		Assignment of lease + Rent

