

INDIRECT or GRANTEE Index to Deeds — Greenville County, S. C.

REG. U. S. PAT. OFFICE *Chas. McCott* County Indexes Since 1888
An Identifying Trade Mark

Open at Proper Tab according to First Letter or Letters of Name and refer to Buff Sub-Index sheet for page reference.

COTT FAMILY NAME INDEX No. 75 © 1949
MADE BY THE COTT INDEX COMPANY, COLUMBUS, OHIO
SOLD BY WALKER, EVANS & COGSWELL CO., CHARLESTON, S.C.

(4)

FILE NUMBER	DATE OF RECORD	GRANTEES FAMILY NAMES	GIVEN NAMES ABCDEFGHIJ	GIVEN NAMES KLMNO	GIVEN NAMES PQRSTUVWXYZ	GRANTORS	BOOK	PAGE	No. of Acres	BRIEF DESCRIPTION, LOCATION, ETC. (Not Warranted)
16503	Jan. 13, 1975	Moore	Alfred P., etal.			Shreatt-Maxwell Enter, ^{Inc.}	1013	67		Lot 49 "Eastgate Village"
"	"	"	Ann M., etal.			" "	1013	67		
17307	Jan. 22, 1975	"	Curtis D., etal.			Clyde S. Smith, etal.	1013	536		Lot 13, property of Clyde S. & Mary G. Smith, Mauldin
"	"	"	Alecia M., etal.			" "	1013	536		
17453	Jan. 23, 1975	"	Betty W. + G. Russell			Milton E. Wright, Jr. etal.	1013	599		"Eastdale" Mauldin Lot 80 Sycamore Dr. Air Ecto. Grant Tr.
17609	Jan. 27, 1975	"		J. B.		Paul J. Morgan, etal.	1013	668		Lot 60 Wauhatchee Way, "Bel
17835	Jan. 30, 1975	"		J. B. etal.		Walter D. Pittman, etal.	1013	410		Part 13-12, 1-17, 1-18, 1-19, 1-20, 1-21, 1-22, 1-23, 1-24, 1-25, 1-26, 1-27, 1-28, 1-29, 1-30, 1-31, 1-32, 1-33, 1-34, 1-35, 1-36, 1-37, 1-38, 1-39, 1-40, 1-41, 1-42, 1-43, 1-44, 1-45, 1-46, 1-47, 1-48, 1-49, 1-50, 1-51, 1-52, 1-53, 1-54, 1-55, 1-56, 1-57, 1-58, 1-59, 1-60, 1-61, 1-62, 1-63, 1-64, 1-65, 1-66, 1-67, 1-68, 1-69, 1-70, 1-71, 1-72, 1-73, 1-74, 1-75, 1-76, 1-77, 1-78, 1-79, 1-80, 1-81, 1-82, 1-83, 1-84, 1-85, 1-86, 1-87, 1-88, 1-89, 1-90, 1-91, 1-92, 1-93, 1-94, 1-95, 1-96, 1-97, 1-98, 1-99, 1-100, 1-101, 1-102, 1-103, 1-104, 1-105, 1-106, 1-107, 1-108, 1-109, 1-110, 1-111, 1-112, 1-113, 1-114, 1-115, 1-116, 1-117, 1-118, 1-119, 1-120, 1-121, 1-122, 1-123, 1-124, 1-125, 1-126, 1-127, 1-128, 1-129, 1-130, 1-131, 1-132, 1-133, 1-134, 1-135, 1-136, 1-137, 1-138, 1-139, 1-140, 1-141, 1-142, 1-143, 1-144, 1-145, 1-146, 1-147, 1-148, 1-149, 1-150, 1-151, 1-152, 1-153, 1-154, 1-155, 1-156, 1-157, 1-158, 1-159, 1-160, 1-161, 1-162, 1-163, 1-164, 1-165, 1-166, 1-167, 1-168, 1-169, 1-170, 1-171, 1-172, 1-173, 1-174, 1-175, 1-176, 1-177, 1-178, 1-179, 1-180, 1-181, 1-182, 1-183, 1-184, 1-185, 1-186, 1-187, 1-188, 1-189, 1-190, 1-191, 1-192, 1-193, 1-194, 1-195, 1-196, 1-197, 1-198, 1-199, 1-200, 1-201, 1-202, 1-203, 1-204, 1-205, 1-206, 1-207, 1-208, 1-209, 1-210, 1-211, 1-212, 1-213, 1-214, 1-215, 1-216, 1-217, 1-218, 1-219, 1-220, 1-221, 1-222, 1-223, 1-224, 1-225, 1-226, 1-227, 1-228, 1-229, 1-230, 1-231, 1-232, 1-233, 1-234, 1-235, 1-236, 1-237, 1-238, 1-239, 1-240, 1-241, 1-242, 1-243, 1-244, 1-245, 1-246, 1-247, 1-248, 1-249, 1-250, 1-251, 1-252, 1-253, 1-254, 1-255, 1-256, 1-257, 1-258, 1-259, 1-260, 1-261, 1-262, 1-263, 1-264, 1-265, 1-266, 1-267, 1-268, 1-269, 1-270, 1-271, 1-272, 1-273, 1-274, 1-275, 1-276, 1-277, 1-278, 1-279, 1-280, 1-281, 1-282, 1-283, 1-284, 1-285, 1-286, 1-287, 1-288, 1-289, 1-290, 1-291, 1-292, 1-293, 1-294, 1-295, 1-296, 1-297, 1-298, 1-299, 1-300, 1-301, 1-302, 1-303, 1-304, 1-305, 1-306, 1-307, 1-308, 1-309, 1-310, 1-311, 1-312, 1-313, 1-314, 1-315, 1-316, 1-317, 1-318, 1-319, 1-320, 1-321, 1-322, 1-323, 1-324, 1-325, 1-326, 1-327, 1-328, 1-329, 1-330, 1-331, 1-332, 1-333, 1-334, 1-335, 1-336, 1-337, 1-338, 1-339, 1-340, 1-341, 1-342, 1-343, 1-344, 1-345, 1-346, 1-347, 1-348, 1-349, 1-350, 1-351, 1-352, 1-353, 1-354, 1-355, 1-356, 1-357, 1-358, 1-359, 1-360, 1-361, 1-362, 1-363, 1-364, 1-365, 1-366, 1-367, 1-368, 1-369, 1-370, 1-371, 1-372, 1-373, 1-374, 1-375, 1-376, 1-377, 1-378, 1-379, 1-380, 1-381, 1-382, 1-383, 1-384, 1-385, 1-386, 1-387, 1-388, 1-389, 1-390, 1-391, 1-392, 1-393, 1-394, 1-395, 1-396, 1-397, 1-398, 1-399, 1-400, 1-401, 1-402, 1-403, 1-404, 1-405, 1-406, 1-407, 1-408, 1-409, 1-410, 1-411, 1-412, 1-413, 1-414, 1-415, 1-416, 1-417, 1-418, 1-419, 1-420, 1-421, 1-422, 1-423, 1-424, 1-425, 1-426, 1-427, 1-428, 1-429, 1-430, 1-431, 1-432, 1-433, 1-434, 1-435, 1-436, 1-437, 1-438, 1-439, 1-440, 1-441, 1-442, 1-443, 1-444, 1-445, 1-446, 1-447, 1-448, 1-449, 1-450, 1-451, 1-452, 1-453, 1-454, 1-455, 1-456, 1-457, 1-458, 1-459, 1-460, 1-461, 1-462, 1-463, 1-464, 1-465, 1-466, 1-467, 1-468, 1-469, 1-470, 1-471, 1-472, 1-473, 1-474, 1-475, 1-476, 1-477, 1-478, 1-479, 1-480, 1-481, 1-482, 1-483, 1-484, 1-485, 1-486, 1-487, 1-488, 1-489, 1-490, 1-491, 1-492, 1-493, 1-494, 1-495, 1-496, 1-497, 1-498, 1-499, 1-500, 1-501, 1-502, 1-503, 1-504, 1-505, 1-506, 1-507, 1-508, 1-509, 1-510, 1-511, 1-512, 1-513, 1-514, 1-515, 1-516, 1-517, 1-518, 1-519, 1-520, 1-521, 1-522, 1-523, 1-524, 1-525, 1-526, 1-527, 1-528, 1-529, 1-530, 1-531, 1-532, 1-533, 1-534, 1-535, 1-536, 1-537, 1-538, 1-539, 1-540, 1-541, 1-542, 1-543, 1-544, 1-545, 1-546, 1-547, 1-548, 1-549, 1-550, 1-551, 1-552, 1-553, 1-554, 1-555, 1-556, 1-557, 1-558, 1-559, 1-560, 1-561, 1-562, 1-563, 1-564, 1-565, 1-566, 1-567, 1-568, 1-569, 1-570, 1-571, 1-572, 1-573, 1-574, 1-575, 1-576, 1-577, 1-578, 1-579, 1-580, 1-581, 1-582, 1-583, 1-584, 1-585, 1-586, 1-587, 1-588, 1-589, 1-590, 1-591, 1-592, 1-593, 1-594, 1-595, 1-596, 1-597, 1-598, 1-599, 1-600, 1-601, 1-602, 1-603, 1-604, 1-605, 1-606, 1-607, 1-608, 1-609, 1-610, 1-611, 1-612, 1-613, 1-614, 1-615, 1-616, 1-617, 1-618, 1-619, 1-620, 1-621, 1-622, 1-623, 1-624, 1-625, 1-626, 1-627, 1-628, 1-629, 1-630, 1-631, 1-632, 1-633, 1-634, 1-635, 1-636, 1-637, 1-638, 1-639, 1-640, 1-641, 1-642, 1-643, 1-644, 1-645, 1-646, 1-647, 1-648, 1-649, 1-650, 1-651, 1-652, 1-653, 1-654, 1-655, 1-656, 1-657, 1-658, 1-659, 1-660, 1-661, 1-662, 1-663, 1-664, 1-665, 1-666, 1-667, 1-668, 1-669, 1-670, 1-671, 1-672, 1-673, 1-674, 1-675, 1-676, 1-677, 1-678, 1-679, 1-680, 1-681, 1-682, 1-683, 1-684, 1-685, 1-686, 1-687, 1-688, 1-689, 1-690, 1-691, 1-692, 1-693, 1-694, 1-695, 1-696, 1-697, 1-698, 1-699, 1-700, 1-701, 1-702, 1-703, 1-704, 1-705, 1-706, 1-707, 1-708, 1-709, 1-710, 1-711, 1-712, 1-713, 1-714, 1-715, 1-716, 1-717, 1-718, 1-719, 1-720, 1-721, 1-722, 1-723, 1-724, 1-725, 1-726, 1-727, 1-728, 1-729, 1-730, 1-731, 1-732, 1-733, 1-734, 1-735, 1-736, 1-737, 1-738, 1-739, 1-740, 1-741, 1-742, 1-743, 1-744, 1-745, 1-746, 1-747, 1-748, 1-749, 1-750, 1-751, 1-752, 1-753, 1-754, 1-755, 1-756, 1-757, 1-758, 1-759, 1-760, 1-761, 1-762, 1-763, 1-764, 1-765, 1-766, 1-767, 1-768, 1-769, 1-770, 1-771, 1-772, 1-773, 1-774, 1-775, 1-776, 1-777, 1-778, 1-779, 1-780, 1-781, 1-782, 1-783, 1-784, 1-785, 1-786, 1-787, 1-788, 1-789, 1-790, 1-791, 1-792, 1-793, 1-794, 1-795, 1-796, 1-797, 1-798, 1-799, 1-800, 1-801, 1-802, 1-803, 1-804, 1-805, 1-806, 1-807, 1-808, 1-809, 1-810, 1-811, 1-812, 1-813, 1-814, 1-815, 1-816, 1-817, 1-818, 1-819, 1-820, 1-821, 1-822, 1-823, 1-824, 1-825, 1-826, 1-827, 1-828, 1-829, 1-830, 1-831, 1-832, 1-833, 1-834, 1-835, 1-836, 1-837, 1-838, 1-839, 1-840, 1-841, 1-842, 1-843, 1-844, 1-845, 1-846, 1-847, 1-848, 1-849, 1-850, 1-851, 1-852, 1-853, 1-854, 1-855, 1-856, 1-857, 1-858, 1-859, 1-860, 1-861, 1-862, 1-863, 1-864, 1-865, 1-866, 1-867, 1-868, 1-869, 1-870, 1-871, 1-872, 1-873, 1-874, 1-875, 1-876, 1-877, 1-878, 1-879, 1-880, 1-881, 1-882, 1-883, 1-884, 1-885, 1-886, 1-887, 1-888, 1-889, 1-890, 1-891, 1-892, 1-893, 1-894, 1-895, 1-896, 1-897, 1-898, 1-899, 1-900, 1-901, 1-902, 1-903, 1-904, 1-905, 1-906, 1-907, 1-908, 1-909, 1-910, 1-911, 1-912, 1-913, 1-914, 1-915, 1-916, 1-917, 1-918, 1-919, 1-920, 1-921, 1-922, 1-923, 1-924, 1-925, 1-926, 1-927, 1-928, 1-929, 1-930, 1-931, 1-932, 1-933, 1-934, 1-935, 1-936, 1-937, 1-938, 1-939, 1-940, 1-941, 1-942, 1-943, 1-944, 1-945, 1-946, 1-947, 1-948, 1-949, 1-950, 1-951, 1-952, 1-953, 1-954, 1-955, 1-956, 1-957, 1-958, 1-959, 1-960, 1-961, 1-962, 1-963, 1-964, 1-965, 1-966, 1-967, 1-968, 1-969, 1-970, 1-971, 1-972, 1-973, 1-974, 1-975, 1-976, 1-977, 1-978, 1-979, 1-980, 1-981, 1-982, 1-983, 1-984, 1-985, 1-986, 1-987, 1-988, 1-989, 1-990, 1-991, 1-992, 1-993, 1-994, 1-995, 1-996, 1-997, 1-998, 1-999, 1-1000, 1-1001, 1-1002, 1-1003, 1-1004, 1-1005, 1-1006, 1-1007, 1-1008, 1-1009, 1-1010, 1-1011, 1-1012, 1-1013, 1-1014, 1-1015, 1-1016, 1-1017, 1-1018, 1-1019, 1-1020, 1-1021, 1-1022, 1-1023, 1-1024, 1-1025, 1-1026, 1-1027, 1-1028, 1-1029, 1-1030, 1-1031, 1-1032, 1-1033, 1-1034, 1-1035, 1-1036, 1-1037, 1-1038, 1-1039, 1-1040, 1-1041, 1-1042, 1-1043, 1-1044, 1-1045, 1-1046, 1-1047, 1-1048, 1-1049, 1-1050, 1-1051, 1-1052, 1-1053, 1-1054, 1-1055, 1-1056, 1-1057, 1-1058, 1-1059, 1-1060, 1-1061, 1-1062, 1-1063, 1-1064, 1-1065, 1-1066, 1-1067, 1-1068, 1-1069, 1-1070, 1-1071, 1-1072, 1-1073, 1-1074, 1-1075, 1-1076, 1-1077, 1-1078, 1-1079, 1-1080, 1-1081, 1-1082, 1-1083, 1-1084, 1-1085, 1-1086, 1-1087, 1-1088, 1-1089, 1-1090, 1-1091, 1-1092, 1-1093, 1-1094, 1-1095, 1-1096, 1-1097, 1-1098, 1-1099, 1-1100, 1-1101, 1-1102, 1-1103, 1-1104, 1-1105, 1-1106, 1-1107, 1-1108, 1-1109, 1-1110, 1-1111, 1-1112, 1-1113, 1-1114, 1-1115, 1-1116, 1-1117, 1-1118, 1-1119, 1-1120, 1-1121, 1-1122, 1-1123, 1-1124, 1-1125, 1-1126, 1-1127, 1-1128, 1-1129, 1-1130, 1-1131, 1-1132, 1-1133, 1-1134, 1-1135, 1-1136, 1-1137, 1-1138, 1-1139, 1-1140, 1-1141, 1-1142, 1-1143, 1-1144, 1-1145, 1-1146, 1-1147, 1-1148, 1-1149, 1-1150, 1-1151, 1-1152, 1-1153, 1-1154, 1-1155, 1-1156, 1-1157, 1-1158, 1-1159, 1-1160, 1-1161, 1-1162, 1-1163, 1-1164, 1-1165, 1-1166, 1-1167, 1-1168, 1-1169, 1-1170, 1-1171, 1-1172, 1-1173, 1-1174, 1-1175, 1-1176, 1-1177, 1-1178, 1-1179, 1-1180, 1-1181, 1-1182, 1-1183, 1-1184, 1-1185, 1-1186, 1-1187, 1-1188, 1-1189, 1-1190, 1-1191, 1-1192, 1-1193, 1-1194, 1-1195, 1-1196, 1-1197, 1-1198, 1-1199, 1-1200, 1-1201, 1-1202, 1-1203, 1-1204, 1-1205, 1-1206, 1-1207, 1-1208, 1-1209, 1-1210, 1-1211, 1-1212, 1-1213, 1-1214, 1-1215, 1-1216, 1-1217, 1-1218, 1-1219, 1-1220, 1-1221, 1-1222, 1-1223, 1-1224, 1-1225, 1-1226, 1-1227, 1-1228, 1-1229, 1-1230, 1-1231, 1-1232, 1-1233, 1-1234, 1-1235, 1-1236, 1-1237, 1-1238, 1-1239, 1-1240, 1-1241, 1-1242, 1-1243, 1-1244, 1-1245, 1-1246, 1-1247, 1-1248, 1-1249, 1-1250, 1-1251, 1-1252, 1-1253, 1-1254, 1-1255, 1-1256, 1-1257, 1-1258, 1-1259, 1-1260, 1-1261, 1-1262, 1-1263, 1-1264, 1-1265, 1-1266, 1-1267, 1-1268, 1-1269, 1-1270, 1-1271, 1-1272, 1-1273, 1-1274, 1-1275, 1-1276, 1-1277, 1-1278, 1-1279, 1-1280, 1-1281, 1-1282, 1-1283, 1-1284, 1-1285, 1-1286, 1-1287, 1-1288, 1-1289, 1-1290, 1-1291, 1-1292, 1-1293, 1-1294, 1-1295, 1-1296, 1-1297, 1-1298, 1-1299, 1-1300, 1-1301, 1-1302, 1-1303, 1-1304, 1-1305, 1-1306, 1-1307, 1-1308, 1-1309, 1-1310, 1-1311, 1-1312, 1-1313, 1-1314, 1-1315, 1-1316, 1-1317, 1-1318, 1-1319, 1-1320, 1-1321, 1-1322, 1-1323, 1-1324, 1-1325, 1-1326, 1-1327, 1-1328, 1-1329, 1-1330, 1-1331, 1-1332, 1-1333, 1-1334, 1-1335, 1-1336, 1-1337, 1-1338, 1-1339, 1-1340, 1-1341, 1-1342, 1-1343, 1-1344, 1-1345, 1-1346, 1-1347, 1-1348, 1-1349, 1-1350, 1-1351, 1-1352, 1-1353, 1-1354, 1-1355, 1-1356, 1-1357, 1-1358, 1-1359, 1-1360, 1-1361, 1-1362, 1-1363, 1-1364, 1-1365, 1-1366, 1-1367, 1-1368, 1-1369, 1-1370, 1-1371, 1-1372, 1-1373, 1-1374, 1-1375, 1-1376, 1-1377, 1-1378, 1-1379, 1-1380, 1-1381, 1-1382, 1-1383, 1-1384, 1-1385, 1-1386, 1-1387, 1-1388, 1-1389, 1-1390, 1-1391, 1-1392, 1-1393, 1-1394, 1-1395, 1-1396, 1-1397, 1-1398, 1-1399, 1-1400, 1-1401, 1-1402, 1-1403, 1-1404, 1-1405, 1-1406, 1-1407, 1-1408, 1-1409, 1-1410, 1-1411, 1-1412, 1-1413, 1-1414, 1-1415, 1-1416, 1-1417, 1-1418, 1-1419, 1-1420, 1-1421, 1-1422, 1-1423, 1-1424, 1-1425, 1-1426, 1-1427, 1-1428, 1-1429, 1-1430, 1-1431, 1-1432, 1-1433, 1-1434, 1-1435, 1-1436, 1-1437, 1-1438, 1-1439, 1-1440, 1-1441, 1-1442, 1-1443, 1-1444, 1-1445, 1-1446, 1-1447, 1-1448, 1-1449, 1-1450, 1-1451, 1-1452, 1-1453, 1-1454, 1-1455, 1-1456, 1-1457, 1-1458, 1-1459, 1-1460, 1-1461, 1-1462, 1-1463, 1-1464, 1-1465, 1-1466, 1-1467, 1-1468, 1-1469, 1-1470, 1-1471, 1-1472, 1-1473, 1-1474, 1-1475, 1-1476, 1-1477, 1-1478, 1-1479, 1-1480, 1-1481, 1-1482, 1-1483, 1-1484, 1-1485, 1-1486, 1-1487, 1-1488, 1-1489, 1-1490, 1-1491, 1-1492, 1-1493, 1-1494, 1-1495, 1-1496, 1-1497, 1-1498, 1-1499, 1-1500, 1-1501, 1-1502, 1-1503, 1-1504, 1-1505, 1-1506, 1-1507, 1-1508, 1-1509, 1-1510, 1-1511, 1-1512, 1-1513, 1-1514, 1-1515, 1-1516, 1-1517, 1-1518, 1-1519,

INDIRECT or GRANTEE Index to Deeds — Greenville County, S. C.

REG. U. S. PAT. OFFICE *Chas. McCall* County Indexes Since 1888
An Identifying Trade Mark

Open at Proper Tab according to First Letter or Letters of
Name and refer to Buff Sub-Index sheet for page reference.

COTT FAMILY NAME INDEX No. 75 © 1949
MADE BY THE COTT INDEX COMPANY, COLUMBUS, OHIO
SOLD BY WALKER, EVANS & COGSWELL CO., CHARLESTON, S. C.

(B)

FILE NUMBER	DATE OF RECORD	GRANTEES FAMILY NAMES	GIVEN NAMES ABCDEFGHIJ	GIVEN NAMES KLMNOP	GIVEN NAMES QRSTUVWXYZ	GRANTORS	BOOK	PAGE	No. of Acres	BRIEF DESCRIPTION, LOCATION, ETC. (Not Warranted)
7482	Sept 19, 1975	Moore	M. David	Lynn P.		Wm. Goldsmith Co.	1024	471		Terrace Paris Mt. Tp. Lot 24 Belma Dr. Cabland
9297	Oct 7, 1975	"		James H. et al.		David R. Bruim	1025	418		Lot 21 Blk K. cor Mission (Church) St. + Arthur Ave. Greenville Tp. "Spartans Est. Douthard" Dec I Lot 38 Marlville Dr.
	"	"		Joyce H. et al.		" "	1025	418		
13025	Nov 17, 1975	"	Diane M.	William L.		United Sav B + S Assoc	1027	402		
13141	Nov 17, 1975	"	Edward	Rosamary		David Pauluk, et al.	1027	487	2.42	Dec. Northridge Rd. "Highwood Hgts." Lot 15 Birchwood Dr.
13294	Dec 12, 1975	"	Clyde J.	Gene J.		Thomas A. Grant et al.	1028	617		pt. tract 4 near Mt. Id. Kates Tp.
16048	Dec 22, 1975	"		Wm. Baker et al.		Wm. H. Bristow, et al.	1029	174		
	"	"		Judy H. et al.		" "	1029	174		
1612	Dec 22, 1975	"				William H. Moore	1029	520		Jones' tract Lot 20 "Crested Hill" near "Woodland Hgts." Chick Dgs. Tp.
18434	Jan 20, 1976	"	Donald	Damdra B.		Richard A. Benigno	1030	417		pt. Lot 64 Berrie Ave. "L.P." "L.P." Dec I Lot 24 "L.P." Dec I
18435	Jan 20, 1976	"		James E. et al.		Brown Enterprises of D.C., Inc.	1030	708		Lot 80 cor. Wrenfield Dr. + Fernleaf Dr. "Berry Drops" Dec I Ave. "Pleasant Valley" Lot 15 Pleasant Ridge "Del Norte Ests." Dec III Lot 281 Del Norte near
19037	Jan 27, 1976	"		Nancy J. et al.		" "	1030	708		
20605	Feb 13, 1976	"	Annie Lou			Waco J. Childers III	1031	598		
21048	Feb 19, 1976	"	Nurdye E.	Mark M.		Bob Maxwell Builders Inc.	1031	800		
21374	Feb 24, 1976	"		Lillian J.	Ronald W.	Greene M. Vaughn et al.	1032	45		Assignment

INDIRECT or GRANTEE Index to Deeds — Greenville County, S. C.

REG. U. S. PAT. OFFICE *Chas. McColl* County Indexes Since 1888 An Identifying Trade Mark

Open at Proper Tab according to First Letter or Letters of Name and refer to Buff Sub-Index sheet for page reference.

COTT FAMILY NAME INDEX No. 75 © 1949
MADE BY THE COTT INDEX COMPANY, COLUMBUS, OHIO
SOLD BY WALKER, EVANS & COGSWELL CO., CHARLESTON, S.C.

(C)

FILE NUMBER DATE OF RECORD	GRANTEES FAMILY NAMES	GIVEN NAMES ABCDEFGHIJ	GIVEN NAMES KLMN	GIVEN NAMES OPQRSTUWXYZ	GRANTORS	BOOK	PAGE	No. of Acres	BRIEF DESCRIPTION, LOCATION, ETC. (Not Warranted)
2011 Aug. 2, 1976	Morse	Edward R.	etal.		Edward H. Robertson	1040	577		Lot 48 West Ave.
"	"	Edward R.	etal.		" "	1040	577		
5000 Aug. 20, 1976	"	Dorothy B.			Janice W. Moore	1041	860		at. + Fairview Ave. Highland Terrace West pt. lots 10, 12 + 13 ed. Wauhatchee
6284 Sept. 2, 1976	"	Jamie			Sandra J. Martin	1042	365		Lot 45, Wagram St.
6378 Sept. 3, 1976	"	Jamie			Emory J. Moore	1042	423		Levin Park Hwy. Prop. Reg. Quit Claim Int. Unit 9-00
7641 Sept. 17, 1976	"	Kenneth & Rebecca L.			William Aaron Murray	1043	51		"Bamglenwood" Sec II Lot 14 Bamglenwood dr.
8622 Sept. 28, 1976	"	Doyle W.			Ruth D. Dewey Perkins	1043	619		"Druid Hills" Lot 11 West Hillcrest Dr.
9090 Oct. 4, 1976	"	Linda B. & Roger D.			Elbert Charles Savendon	1043	952		Lot 10 Sec. B
9890 Oct. 11, 1976	"	Mary Ann W.			Robert J. Moore	1044	363		Maple Ave. West. lot 13 Chantain Dr.
9968 Oct. 11, 1976	"	Clyde J.			Frank P. McGowan	1044	409		S.C. Hwy. 297 West pt. Lot 8 Old Piedmont Hwy. 1010
11929 Nov. 1, 1976	"	Estheria D.			William M. Williams	1045	406		Lot 8 Edwards Rd.
13055 Nov. 12, 1976	"	Curtis D.	etal.		Thomas G. Courney	1046	7		Lot 11 Mayfield Rd. "P.N.
"	"	Bloda M.	etal.		" "	1046	7		Mayfield "Ed." Sville
13677 Nov. 17, 1976	"	Rile			W. N. Johnson	1046	300		Pro Manufacturing Co. Lot 1 Locust Ave. Sec II
15798 Dec. 10, 1976	"	Karyl W.			Pamela Moulton Peters	1047	756		Lot 16 Watts Ave.

INDIRECT or GRANTEE Index to Deeds — Greenville County, S. C.

4
(C)

REG. U. S. PAT. OFFICE *Chas. McCath* County Indexes Since 1888
An Identifying Trade Mark

Open at Proper Tab according to First Letter or Letters of Name and refer to Buff Sub-Index sheet for page reference.

COTT FAMILY NAME INDEX No. 75 © 1949
MADE BY THE COTT INDEX COMPANY, COLUMBUS, OHIO
SOLD BY WALKER, EVANS & COGSWELL CO., CHARLESTON, S.C.

FILE NUMBER DATE OF RECORD	GRANTEES FAMILY NAMES	GIVEN NAMES ABCDEFGHIJ	GIVEN NAMES JKLMNO	GIVEN NAMES PQRSTUVWXYZ	GRANTORS	BOOK	PAGE	No. of Acres	BRIEF DESCRIPTION, LOCATION, ETC. (Not Warranted)
16005 Dec. 14, 1976	Moose		James P.	etal.	Otto P. Moose etal	1041	860		Agreement
"	"		Otto P.	etal.	James P. Moose etal	1041	860		
16745 Dec. 21, 1976	"	P. Santoro Anna		Bruce, etal Walter Everette, III	Otto P. Moose	1048	250		Rd. 9 Green Hwy (U.S. Hwy 26) Cleveland Twp cont. 1.20 Acs. Old Springfield
17881 Jan. 4, 1977	"	Dorona Sue		Walter	Betty J. Neaton	1049	81		lot 43 "Western Hills" "San Leo"
18005 Jan. 5, 1977	"	Dorothy + James	R.		Capri + Weedon Bldg.	1049	160		lot 26 San Leo.
18104 Jan. 6, 1977	"	Harold + Mary		Whitmore	Milford L. Boyce etal	1049	235		Re-record Corrective Deed lot 206 pg. 201 + lot 1037 pg. 201 strip Welcome Rd. for city land use priv. land use lot 100 pg. 200
18103 Jan. 6, 1977	"	Harold + Mary		Whitmore	Milford L. Boyce etal.	1049	236		lot 3 + pt. lot 4 Welcome Rd. for
18964 Jan. 17, 1977	"	Ann S. + James	M.		Darryl R. Abencrombie etal.	1049	761	2.71	Acs. Dunklin Tp. D'ville
18951 Jan. 17, 1977	"	Karen C. + Richard C.			William J. Dye etal	1049	764		lot 40 Poinsettia Sec. I "Augusta Hgts."
20150 Jan. 31, 1977	"	Carolyn L. + William F.			Capers L. Lewis etal	1050	350		Lot 21 Waverly Court P. Mills Mill D'ville Tp. a/c Est. lot 110 Village
23555 Feb. 25, 1977	"	Hinda W.		etal.	Coy Watson	1051	653		
22787 Feb. 28, 1977	"	James E.		etal.	Helen Sue Smith	1051	711		lot 11 + pt. lot 12 Garden St. Pk. C. Judson Mill + 2" D'ville Tp.
"	"	James T.		etal.	" "	1051	771		Bates Tp.
24885 May 22, 1977	"	Evelyn R. + James E.			Marie H. Smith	1053	145		lot = 10.0 Acs. County Rd.
25754 May 30, 1977	"	Dorothy			Herbert L. Kellam etal.	1053	666	1.236	Acs. Sinden Rd. main Green with easement + sight of ingress + egress lot 44 + 45 Polk Rd.
27375 Apr. 13, 1977	"	Viola M.			Riegal Textile Corp.	1054	540		

INDIRECT or GRANTEE Index to Deeds — Greenville County, S. C.

(2)

REG. U. S. PAT OFFICE *Chas. McCall* County Indexes Since 1888 An Identifying Trade Mark

Open at Proper Tab according to First Letter or Letters of Name and refer to Buff Sub-Index sheet for page reference.

COTT FAMILY NAME INDEX No. 75 © 1949
MADE BY THE COTT INDEX COMPANY, COLUMBUS, OHIO
SOLD BY WALKER, EVANS & COGSWELL CO., CHARLESTON, S.C.

FILE NUMBER	DATE OF RECORD	GRANTEES FAMILY NAMES	GIVEN NAMES ABCDEFGHIJ	GIVEN NAMES JKLMNO	GIVEN NAMES PQRSTUVWXYZ	GRANTORS	BOOK	PAGE	No. of Acres	BRIEF DESCRIPTION, LOCATION, ETC. (Not Warranted)
27447	Apr 14, 1977	Mose		Otis P.		James P. Mose	1054	591		"Brookforest" cont. lot 10 Fairmont Ave.
27446	Apr 14, 1977	"		James P. M.		James P. Mose et al	1054	592		"Brookforest" lot 11 Fairmont Ave.
30212	May 9, 1977	"		Karen G. Paul W.		Leo R. Boland et al.	1056	225		Sec. IV 5' side lot 212 Gatewood "Poinsett" (U.S. Hwy. 233)
30458	May 10, 1977	"		Mary P. H.		First Baptist Church	1056	335		pt. lot 3 1/2 Easley Hwy
30753	May 12, 1977	Mose		Lee B.		W. N. Leslie, Inc.	1056	472		lot 138 "Kingsgate" Sec II
30907	May 13, 1977	Mose		Larry E. et al.		Helen M. Reigater	1056	557		lot 5 & pt. lot 6 Roger Ave. "Sams Sams"
"	"	"		Kaye T. et al.		" "	1056	557		
32120	May 24, 1977	Mose	David & Lynn			J. A. Patterson et al	1057	190		Grace Paris Mt. 2p. lot 3 Zelma Dr. Oakland
32784	May 31, 1977	"		John W. & Susan L.		Walter J. Jordan et al.	1057	579		Lot 6 Ridge Drive P.O. Chick Spg. Tp.
33441	June 3, 1977	"		Jack R.		Eva J. Henderson	1057	956		pt. lot 3 = 2.45 Acs. Martell
34234	June 10, 1977	"	Howard C. et al.			Gene E. Metcalf	1058	312		lot 84 Heathwood Dr. "Heathwood" Chick Spg. Tp.
"	"	"	Ann D. et al.			" "	1058	312		
35855	June 24, 1977	"		Larry D.		William Crime Bunditt	1059	277		Ave. Judson Mill Village Sec II Gills Tp
594	Jul 7, 1977	"	Marion Charles		Sandra G.	Inrollingwood Realty Co	1060	33		lot 63 cor. Sixth St. & Second "Inrollingwood" Sec I lot 25 "Riverside" Dr.
901	July 11, 1977	"		Pearlie		James Edwin Driffin et al	1060	203		cont. 1.0 Acs. Newport Rd.
1603	July 15, 1977	"		Jill D. & Paul D.		Neil R. Hammer	1060	619		lot 16 Stratton Place

INDIRECT or GRANTEE Index to Deeds — Greenville County, S. C.

4
(⊕)

REG. U. S. PAT. OFFICE *Chas. McClellan* County Indexes Since 1888 An Identifying Trade Mark

Open at Proper Tab according to First Letter or Letters of Name and refer to Buff Sub-Index sheet for page reference.

COTT FAMILY NAME INDEX No. 75 © 1949
MADE BY THE COTT INDEX COMPANY, COLUMBUS, OHIO
SOLD BY WALKER, EVANS & COGSWELL CO., CHARLESTON, S.C.

FILE NUMBER DATE OF RECORD	GRANTEES FAMILY NAMES	GIVEN NAMES ABCDEFGHIJ	GIVEN NAMES JKLMNOPQ	GIVEN NAMES RSTUVWXYZ	GRANTORS	BOOK	PAGE	No. of Acres	BRIEF DESCRIPTION, LOCATION, ETC. (Not Warranted)
1674 July 15, 1977	Moore	Alfred P., et al			F. W. La Motte, Jr. et al	1060	691		Lot 15 McPherson Lw.
" " "	"	Ann M., et al			" " "	1060	691		
2304 July 21, 1977	"		Judy H.	Wayne B.	Artistic Builders, Inc. (Formerly Sander B. Carter)	1060	968		See VI D'Inella, Austin Tp. Lot 713 Davenport Rd. "Westwood"
3259 Aug. 1, 1977	"	H. Dexter		Pamela D.	Dandra B. Carter Jones	1061	554		Gurnshaw Ave. "San Louis Hgts" Lot 54 cor. Mariblat Ave. &
7687 Sept. 7, 1977	"			Terry R.	John W. Gausley	1064	317		Lot 43 Pine Wood Dr. Pine Brook Forest
" "	"			Theresa M.	" "	1064	317		
955 Sept. 9, 1977	"	Bernice C.		James A.	Dw., Co., Inc. Graceland Cemetery	1064	461		Drane Space 3-4-5 Lots 496 & 497 See 12
8353 Sept. 14, 1977	"			James C. et al	S. Alfred Vaughn	1064	771		Lot 66 Wemberly Ln. "Wemberly Way" Dec. I
" "	"			Linda W. et al	"	1064	771		
9082 Sept. 20, 1977	"	Fred Herald		Judy Ann	M. H. Proffitt, Inc.	1065	149		"Sugar Creek" Dec. I Lot 187 Oak Ridge Ct. Hgts. Dec. II
9466 Sept. 23, 1977	"			Katherine	O. K. Moore	1065	365		Lot 38 Evening Way "Sunset Gannon Subd" Hgts
9939 Sept. 28, 1977	"			Kathy Diane	Lula Pruitt	1065	750		Lot 18 Buncombe St "R.M" Life Est. reserved for grantors
" "	"			"	" "	1065	750		
10151 Sept. 29, 1977	"	Alma W.		Therman A.	Frederick A. Boyce, et al	1065	327		"Belle Meade" Dec. III Lot 304 Marlboro Dr. (Terrysdale)
10261 Sept. 30, 1977	"	Anne A.			Tap Development Co., Inc.	1065	919		Lot 21 Henderson Forest

Next Page

INDIRECT or GRANTEE Index to Deeds — Greenville County, S. C.

REG. U. S. PAT. OFFICE *Chas. McCorkle* County Indexes Since 1888
An Identifying Trade Mark

Open at Proper Tab according to First Letter or Letters of
Name and refer to Buff Sub-Index sheet for page reference.

COTT FAMILY NAME INDEX No. 75 © 1949
MADE BY THE COTT INDEX COMPANY, COLUMBUS, OHIO
SOLD BY WALKER, EVANS & COGSWELL CO., CHARLESTON, S.C.

(8)

FILE NUMBER DATE OF RECORD	GRANTEES FAMILY NAMES	GIVEN NAMES ABCDEFGHIJ	GIVEN NAMES JKLMNOPQ	GIVEN NAMES RSTUVWXYZ	GRANTORS	BOOK	PAGE	No. of Acres	BRIEF DESCRIPTION, LOCATION, ETC. (Not Warranted)
10461 Oct. 3, 1977	Moore	<i>et al</i> Quatis O.			Ronald W. Hall, <i>et al</i>	1066	56		Lot 38 Franklin Ave.
" "	"	<i>et al</i> Aleda M.			" "	1066	56		
13876 Oct. 25, 1977	"		Daniel James		F. Marion Messer	1067	319		(7th Ave) Judson Mill (No 2) Village Lots 11+12 Blk. H. Hayland St.
13550 Nov. 1, 1977	"			<i>et al</i> Robert S.	Stanley D. Brown	1067	672		contiguous Prop. abt. 8 tracts also int. in
14134 Nov. 4, 1977	"	Curtis O. <i>et al</i>			Bernice B. Waldrop	1067	957		Lot 21 Lenox Ave.
" "	"	Aleda M. <i>et al</i>			" " "	1067	957		
15619 Nov. 18, 1977	"		Jackie P.		Charles M. Durham Associates, a gen. pts.	1068	701		Calulu ave. Lot 51 Hillside Motor Boat Prop. Regime
15661 Nov. 18, 1977	"		Jamie M.		Cunningham + Summers	1068	718		Unit 43 Brentwood Horiz. Zone "Henderson Forest"
15856 Nov. 21, 1977	"		Jerry E. + Patricia A.		Top Development Co. Inc. Tr. + indiv.	1068	810		Lot 34 Dahlgren Ave. + Glenda "Chestnut Hills" No 1
15978 Nov. 22, 1977	"	Carlton R. + Linda H.			Stephen D. Hall	1068	880		Lot 129 Wentworth St. "Pleasant Valley"
16470 Nov. 28, 1977	"	Bessie S.	+	Robert S.	Alice W. Bramlette	1069	236		Lot 127 Pleasant Ridge Ave.
16775 Nov. 30, 1977	"	Anthony C.			Hugh P. Carroll, <i>et al</i>	1069	389		Lot 8, pt. lot 7 Sevier St. Prop. Regime
19696 Dec. 30, 1977	"		Mary M	<i>et al</i>	Richard N. Jarr	1071	74		Unit 7, Univ. Ridge Horiz
20417 Jan. 9, 1978	"	Cora	+	Jimmy B.	Mary Jane B. Gallier	1071	574	4.55	Ac. Saluda Tp.
21404 Jan. 18, 1978	"	Cora	+	Jimmy B.	Carrie J. Brigham	1072	100	4.55	Ac. Saluda Tp.
22566 Jan. 31, 1978	"		Johnne	Robert Lee	Albert H. Coggins	1072	842		Dw. Cone Mills Lot 92, Union Bioachery

INDIRECT or GRANTEE Index to Deeds — Greenville County, S. C.

(8)

REG. U. S. PAT. OFFICE *Chas. McCott* County Indexes Since 1888 An Identifying Trade Mark

Open at Proper Tab according to First Letter or Letters of Name and refer to Buff Sub-Index sheet for page reference.

COTT FAMILY NAME INDEX No. 75 © 1949
MADE BY THE COTT INDEX COMPANY, COLUMBUS, OHIO
SOLD BY WALKER, EVANS & COGSWELL CO., CHARLESTON, S. C.

FILE NUMBER DATE OF RECORD	GRANTEES FAMILY NAMES	GIVEN NAMES ABCDEFGHIJ	GIVEN NAMES JKLMNO	GIVEN NAMES PQRSTUVWXYZ	GRANTORS	BOOK PAGE	No. of Acres	BRIEF DESCRIPTION, LOCATION, ETC. (Not Warranted)
24251 Feb. 16, 1978	Moore			<i>et al</i> Robert S.	D. D. Brown	<i>Correction Deed</i> 1073 788		Deed Bk. 1067, pg. 672 Plat. 235 Acc. For orig. see "Eastgate"
24107 Feb. 16, 1978	"			James S. + Terri D.	Likent Enterprises, Inc.	1073 728		Lot 58 Bellamy Ct. Gresham Springs Trp.
24621 Feb. 21, 1978	"			Hazel, <i>et al</i>	Div. of Housing + Urban Dev.	1073 983		Lot 41 Bridges Ave. "Pine Brook"
24837 Feb. 23, 1978	"			Nettie B.	Hawell M. Moore	1074 107		Lot Near Tr. Rest Jesse pt.
24835 Feb. 23, 1978	"			Hawell M.	Nettie Jane Moore <i>a general partnership</i>	1074 110	1.74	Acc. Bishop Lake Rd.
25285 Feb. 28, 1978	Moore			Jamie M.	Cunningham, <i>Successor Assoc.</i>	1074 394		Connecticut Deed Unit 45, Tren- twood Har. property Regime For orig. see Deed Bk 1068 pg. 718
"	"			"	" " "	1074 394		
25283 Feb. 28, 1978	"			<i>et al</i> Curtis D.	Sorena S. Jenkins	1074 383		Lot 232 Bushwood Ln. Sec. III "Westwood" D'ville Austin Trp.
"	"			<i>et al</i> Alada M.	" "	1074 383		
25591 Mar. 2, 1978	Moore			Lee B.	Robert S. Smith	1074 594		II "Lake Forest #3 to" Lot 5 Sweetbriar Rd. Sec. Court Bk C, D'ville Trp.
25610 Mar. 2, 1978	Moore			Coy Allen + <i>Stephens</i> Rebecca	Arthur Eastergard, <i>et al</i>	1074 603		Contract Lot 37 Augusta on Saluda D'ville Trp.
26046 Mar. 7, 1978	Moore			Robert S.	Milton R. Shackley	1074 810		Lot 6 Deborah Lane, "Labwood"
26968 Mar. 15, 1978	Moore			<i>et al</i> William H.	James P. McNally	1075 308		Lot 74 Devonwood Ct. + Welford Dr. "Cambridge Park"
"	"			<i>et al</i> Sarah B.	" "	1075 308		
29153 Apr. 3, 1978	"			Ann. S. + Johnny Ray	Jed H. Kincannon, <i>et al</i> for Patsy Jean Kellum, <i>et al</i>	1076 446		"Colonial Hills" Lot 215 Cor. Amy Lane + Creighton Rd.
29439 Apr. 5, 1978	"			Kathryn H. + Robert A.	D. Winston Lee, as Tr. in bankruptcy	1076 578		Pt. Tract 1 Stokes Rd.

INDIRECT or GRANTEE Index to Deeds — Greenville County, S. C.

REG. U. S. PAT. OFFICE *Chas McColl* County Indexes Since 1888 An Identifying Trade Mark

Open at Proper Tab according to First Letter or Letters of Name and refer to Buff Sub-Index sheet for page reference.


COTT FAMILY NAME INDEX No. 75 © 1949
MADE BY THE COTT INDEX COMPANY, COLUMBUS, OHIO
SOLD BY WALKER, EVANS & COGSWELL CO., CHARLESTON, S.C.

FILE NUMBER	DATE OF RECORD	GRANTEES FAMILY NAMES	GIVEN NAMES ABCDEFGH	GIVEN NAMES IJKLMNO	GIVEN NAMES PQRSTUVWXYZ	GRANTORS	BOOK	PAGE	No. of Acres	BRIEF DESCRIPTION, LOCATION, ETC. (Not Warranted)
31967	Apr. 27, 1978	Moore			etal	William H. James P. McTally	1077	948		Lot 74 Devonwood Ct. + Weyford Dr. "Cambridge Park" For orig. see Deed Bk. 1075 Pg. 308
"	"	"			etal	Sarah B. "	1077	948		"Hills"
31859	Apr. 27, 1978	"				Richard J. Jerry Delomon Cox et al	1077	909		Lot 16 Paris View Dr. "David"
32189	Apr. 28, 1978	Moore	etal			Ernie K. Russie Orr Sedford	1078	137		Lot 10 Durham St.
"	"	"	etal			Betty J. "	1078	137		
32817	May 4, 1978	"	etal			Quentin O. Keim H. Whitaker	1078	564		Lot 13 Park Ave.
"	"	"	etal			Alida M. "	1078	564		
34625	May 19, 1978	"				Roman Gilem Moore	1079	562		Power of Attorney
35722	May 31, 1978	"				Mary M. Robert A. Brown	1080	39		"Parkins Place" Lot 9 Chisolm Trail Sec. II
35572	May 30, 1978	"				Audra Pearl Freddie Lee Emery et al	1080	80		"Marydale" Lantz Trp. Lot 13 Alhambra Blvd.
36117	Jan 1, 1978	"				Gladys B. + Marvin T. Sage M. Vaughan	1080	291		Lot 226 + pt. lot 228
36592	June 6, 1978	Moore				Angela E. + Philip E., Jr. Artistic Builders, Inc.	1080	606		Lot 755 "Westwood" Sec II Drille
37467	June 14, 1978	Moore				Jessie Mae S/O Lillian D. Myer	1081	169		"Blinn Grove Park" Drille of Lot 39 Underwood Ave.
38590	June 22, 1978	Moore				Kathy A. William H. Moore, Jr.	1081	753		"Westview Hgts." Lot 72 W. Wilburham St. (Maple)
38586	June 22, 1978	Moore	MS Hengie			Elizabeth + Ulas Walter S. Avery, et al	1081	721		Also 2.0 ft. R/W reserved to W. Fairview Lot 13 = 4.0 Acs. Barker Rd.
38597	June 22, 1978	Moore	MS Hengie			Elizabeth + Ulas Bessie Brown	1081	722		ft. R/W to well reserved Fairview Trp. Lot 13 = 4.0 Acs. Barker Rd. 20

INDIRECT or GRANTEE Index to Deeds — Greenville County, S. C.

4
(F)

REG. U. S. PAT. OFFICE *Chas. McCott* County Indexes Since 1888 An Identifying Trade Mark

 Open at Proper Tab according to First Letter or Letters of Name and refer to Buff Sub-Index sheet for page reference.

COTT FAMILY NAME INDEX No. 75 © 1949
MADE BY THE COTT INDEX COMPANY, COLUMBUS, OHIO
SOLD BY WALKER, EVANS & COGSWELL CO., CHARLESTON, S.C.

FILE NUMBER DATE OF RECORD	GRANTEES FAMILY NAMES	GIVEN NAMES ABCDEFGHIJ	GIVEN NAMES JKLMNO	GIVEN NAMES PQRSTUVWXYZ	GRANTORS	BOOK	PAGE	No. of Acres	BRIEF DESCRIPTION, LOCATION, ETC. (Not Warranted)
38743 June 23, 1978	Moore	Donald T. +		Jerris W.	David A. Carner, et al	1081	814		Lot 54 Bradley Blvd - Univ Park "Bellingham"
87 July 3, 1978	Moore	D. Wayne + <i>ME Nedgie</i>		Patricia E.	Bellingham, Inc.	1082	409		Lot 65 Beavercreek Ct. Sec IV Luro + Reserving a R/W
2478 July 24, 1978	Moore	Elizabeth +		Ulas	Tecora Avery	1083	741	4.0	Acc. Barker Rd. Fairview Tp.
2936 July 27, 1978	Moore	Ansel L. et al			Robert M. Stenhouse et al	1083	984		Lot 72 LeGrand Blvd. "Sherwood Forest"
' '	'	Geraldine K. et al			" . "	1083	984		
2855 July 27, 1978	"	Cora + Jimmy B.			A. B. Brigham, Jr.	1083	960	4.55	Acres Saluda Tp. Sec. I
6887 Aug. 31, 1978	"	Billy Joe			Sec. of Housing + Ur. Dev.	1084	485		Lot 17 Chesley Dr. "The Village" Sharon Park
7091 Sept. 1, 1978	Moore		Judith A. +	Thomas F.	Talco, Inc.	1086	584		Lot 70 Sharon Dr. "Estr." Hills Tp.
7055 Sept. 1, 1978	Moore		Mae		Due C. Anderson, et al	1086	690		Lot 18 Summit View Blk D "Holly Hills Estd."
7165 Sept. 1, 1978	Moore	Donald D. + Judy E.			Robert H. Ireland, et al	1086	663		Lot 12 Mountain Brook Trail Hills Tp.
7056 Sept. 1, 1978	Moore		Mae		Sarah C. Smith, et al	1086	691		Lot 18 "Summit View Blk, D"
8273 Sept. 13, 1978	Moore			Roger B.	Linda B. Moore	1087	212		Lot 10 Sec B
8555 Sept. 15, 1978	Moore	Carol R. + Ira W.			Mill Creek, a Ltd. pty	1087	500		Lot 34 "Millcreek Estate"
13213 Oct. 27, 1978	Moore		Marilyn G. +		Dybil M. Todd	1090	686		Lot (103) Church St. Hills
13457 Oct. 30, 1978	Moore		Lula E.	William P.	Charles J. Spillane	1090	924		Lot 51 Heatherly Dr. Hills Tp.
14217 Nov. 6, 1978	Moore	Glinda P. +		Thomas R.	W. N. Leslie, Inc	1091	360		Lot 1 "Pebble Creek" Phase I

INDIRECT or GRANTEE Index to Deeds — Greenville County, S. C.

KEYS PRINTING CO., GREENVILLE, S. C.

Open at Proper Tab according to First Letter or Letters of Name and refer to Buff Sub-Index sheet for page reference.

FILE NUMBER	DATE OF RECORD	GRANTEES FAMILY NAMES	GIVEN NAMES ABCDEFGH	GIVEN NAMES IJKLMNO	GIVEN NAMES PQRSTUVWXYZ	GRANTORS	BOOK	PAGE	No. of Acres	BRIEF DESCRIPTION, LOCATION, ETC. (Not Warranted)
14284	Nov. 7, 1978	Moore	Ann	+	Jerry D.	Carl Robert Grant	1091	431		Elizabeth E. Toyler Lot 9 Nichols Dr. "Prop. of
14702	Nov. 13, 1978	"			et al William H.	Ronald E. Hinnetty, et al	1091	631		Lot 54 + 36 Cambridge Park
"	"	"			et al Sarah B.	" " "	1091	631		
15781	Nov. 21, 1978	Moore			Nancy D.	Thomas A. J & J Corp.	1092	368		Lot 41 "Dunnger Place" Sec. III
16668	Nov. 30, 1978	Moore	H. Jennings	+	Susan D.	James Walter McNamee, Jr. et al	1092	793		Lot 4 West Prentiss Ave. Bldg E
17481	Dec. 4, 1978	Moore	Garric			et al William H. Cunningham	1093	128		Lot 8 Eastlawn Dr. Bldg A "Carolina
16953	Dec. 4, 1978	Moore			Willie	Leale H. Dean	1093	58		Justin 2p. Lot 33 Cox St. "Hillcrest" Sville, P.D. "Vardry Vale" Sec. I
18856	Dec. 21, 1978	Moore	Carolyn			Brenda P. Childers	1094	182		Lot 64 New Dunham Bridge Ave.) Riverside Bldg 7
21019	Jan. 16, 1979	Moore			et al Karen E.	Led D. Key, et al	1095	468		Lot 21 Yellowstone Dr. (Colonial
21163	Jan. 17, 1979	Moore	Gustis O			James W. Skelton	1095	517		Lot 1 W. S. Hwy. 276 (N. Main St.) Mauldin
"	"	"	Aleda M.			" "	1095	517		
21565	Jan. 22, 1979	Moore	Eldena W.	+	Zane M.	Joel W. Collins, Jr. et al	1095	765		Sec. D Lot 472 Pimlico Rd. "Lower Costa"
22615	Feb. 1, 1979	Moore	Dennis D	+	Martha F.	Polly S. Harauz	1096	388		Lot 4 Brist. Cir. Bldg. C
22807	Feb. 5, 1979	Moore	Harold			et al Calvin R. Cullerton,	1096	523		Lot 18 Crestmore Dr. "Grand View"
"	"	"	Frances W			" "	1096	523		
23164	Feb. 8, 1979	"			James P. Jr.	James P. Moore, Jr.	1096	682		Lot 11 Fairmont Ave.

INDIRECT or GRANTEE Index to Deeds — Greenville County, S. C.

4
(G)

KEYS PRINTING CO., GREENVILLE, S. C.

Open at Proper Tab according to First Letter or Letters of Name and refer to Buff Sub-Index sheet for page reference.

FILE NUMBER DATE OF RECORD	GRANTEES FAMILY NAMES	GIVEN NAMES ABCDEFGH	GIVEN NAMES IJKLMNO	GIVEN NAMES PQRSTUVWXYZ	GRANTORS	BOOK	PAGE	No. of Acres	BRIEF DESCRIPTION, LOCATION, ETC. (Not Warranted)
24244 Feb. 22, 1979	Moore				Sarah Jane Ernie K. Moore, et al	1097	263		Lot 10 Durham St.
24779 Feb. 28, 1979	Moore				<i>Cancelled 1-27-82</i> Dennis S. S. S. #16839 Vickie E. M. H. Lee	1097	613		Bond for Title Prop Saluda Tp. Oono
27868 Mar. 28, 1979	Moore				Richard A. George P. Apperson, Jr.	1099	410		Pt. Lot 45 Skotland Way "River Hills Tp.
28073 Mar. 30, 1979	Moore	Fred +	Martha M.		J. T. Nix	1099	532		Lot 2 Calvert St. + Leckbetter Ave.
28070 Mar. 30, 1979	Moore	Ethel S.	+	Jerry Lee	Joseph Michael Bourner, et al	1099	543		Lot 28 W. Saddle Ct. Blue Mountain Pk Southwest Sec. II "
28383 Apr. 2, 1979	Moore	Diane M.	+	William S.	Jenks, Inc.	1099	711		Lot 40 Massee Dr. Jenkins Est
28622 Apr. 4, 1979	Moore	Betty M.	+	William A.	Dara H. Link	1099	848		Lot 181 "Pebble Creek" Phase I
31526 Apr. 30, 1979	Moore		Kennedy J. +	Penny D.	Builders + Developers, Inc.	1101	504		Pt. lot 9 + 10 Bell Dr. Suller.
31957 May 2, 1979	Moore	Edith W.			James B. Henson	1101	677		2 lots Edgemont Ave Suller Tp. Sec. IV
32243 May 4, 1979	Moore		Mary M.		Jerry W. Vollrath, et al	1101	798		Lot 9 Ashford Ave "Stone Lake Hgts."
34331 May 23, 1979	Moore			Thomas S.	Gloria D. Moore	1103	119		Int. 3.18 Acs Grove Meadow Rd Sec. II
34452 May 24, 1979	Moore	Donald Ray +	Elizabeth Mary		Charles G. Schmid, Jr. et al (Franklyn C. Allen)	1103	169		Lot 76 Holly Lane "Holly Springs" Hgts " Sec. B
35483 June 1, 1979	Moore		Margaret B. +	Robert F.	Franklyn Curtis Allen, et al	1103	858		Pt. lots 23 + 24 Brist Ave. "Oakland
575 July 6, 1979	Moore	Carolyn S.			Joseph Butler Stevens et al	1106	235		Pt. Lot 13 Patton Drive "Points North"
1200 July 11, 1979	Moore	Doyle M. Jr.	+	John W.	William J. Ledbetter et al	1106	522		Lot 7 State Park Rd. + Keystone Ct. Prop. Regime
1554 July 13, 1979	Moore	Anne P.			College Properties, Inc.	1106	693		Unit 9-FME Daniel Hgts. Horiz.

INDIRECT or GRANTEE Index to Deeds — Greenville County, S. C.

KEYS PRINTING CO., GREENVILLE, S. C.

Open at Proper Tab according to First Letter or Letters of Name and refer to Buff Sub-Index sheet for page reference.

FILE NUMBER	DATE OF RECORD	GRANTEES FAMILY NAMES	GIVEN NAMES ABCDEFGH	GIVEN NAMES IJKLMNO	GIVEN NAMES PQRSTUVWXYZ	GRANTORS	BOOK	PAGE	No. of Acres	BRIEF DESCRIPTION, LOCATION, ETC. (Not Warranted)
3174	July 27, 1979	Moore	Daniel J.	&	Penny J.	Bldgs. etc. George O'Shields	1108	11		"Brentwood" Dville Lot 141 Brentwood Way Sec. II
4297	Aug. 6, 1979	Moore	et al Howard G			Hatewood Builders, etc	1108	614		Lot 2 "Heritage Lakes"
"	"	"	et al Ann M.			" " "	1108	614		
4632	Aug. 8, 1979	Moore	Donnie L. +	Marlyn S.		Sarah Ellen McKelvey Tolson	1108	903	1.468	Acres.
4631	Aug. 8, 1979	Moore	Donnie L. +	Marlyn S.		Thomas D. Jordan	1108	904	0.201	Acres County Road
5859	Aug. 17, 1979	Moore	Frankie Daines et al			Ind. + Sp. Archie W. Daines et al	1109	592		Trust Agreement Hqts. "Doe. II"
6218	Aug. 21, 1979	Moore		Debra K.		Katherine W. Moore	1109	831		Lot 38 Evening Way "Sunset"
8420	Sept. 10, 1979	Moore		J. B.		Garric Lee Jones	1111	82		Lot 1 Moore St.
10585	Sept. 27, 1979	Moore		Otis P. +	Bruce Walter et al	College Properties, etc.	1112	425		Orig. Prop. Regime Unit 5-6 McDaniel Hqts.
12164	Oct. 10, 1979	"	Charles W. +		Peggy et al	De Leon H. Reynolds III	1113	371		36.7 ac Lot 21 + Pt. lot 20 Belmont Estates
15518	Nov. 6, 1979	"		Mary Carol +	Thomas M. III	Westminster Co. Inc.	1115	64		Lot 17 "Oak Forest" Sec. II
15895	Nov. 9, 1979	"			Ray C.	Winnie B. Moore	1115	364		"Sheffield Forest" Sec. II Int. lot 59 Crossbridge Dr.
17750	Nov. 27, 1979	Moore	Evelyn R.			James E. Moore, Jr.	1116	478		Power of Attorney
18307	Dec. 3, 1979	"	Euphemia S. +	Paul H.		Billy R. Gosnell et al	1116	717		"Parresten woods" Sec. I Lot 41 C. Pheasant Ln. + Boulder Rd.
19222	Dec. 11, 1979	"	Harold L. +	Mary Whitmore		Martha J. Bullock et al	1117	154		5 Lots Anderson Rd. + Pinecrest St.
20310	Dec. 21, 1979	"			Ray D.	Delina George Moore	1117	815		2 Lots

INDIRECT or GRANTEE Index to Deeds — Greenville County, S. C.

(H)

KEYS PRINTING CO., GREENVILLE, S. C.

Open at Proper Tab according to First Letter or Letters of Name and refer to Buff Sub-Index sheet for page reference.

FILE NUMBER DATE OF RECORD	GRANTEES FAMILY NAMES	GIVEN NAMES ABCDEFGH	GIVEN NAMES IJKLMNO	GIVEN NAMES PQRSTUVWXYZ	GRANTORS	BOOK	PAGE	No. of Acres	BRIEF DESCRIPTION, LOCATION, ETC. (Not Warranted)
20311 Dec. 21, 1979	Moore			Roy D.	Delina George Moore	1117	817		Hantt Tp. Lot 6 Also .45 Acs. Patrol Rd.
22473 Jan. 21, 1980	Moore	et al Fred R.			Pandy Gene Cherry et al	1119	329		Lot 22 Cor. Fourth Ave. + Sixth St. "Judson Mill Village"
" "	"	et al Carol D.			" " "	1119	329		
24054 Feb. 7, 1980	Moore	Harry David, Jr.	+	Shelby Jean	Nelson & Putman Builders (2 Pts.)	1120	224		Unit 24 "Lentwood" Hwy Prop. Reg. Forest" Sec. I
24732 Feb. 15, 1980	Moore	Harry S.			Lawrence K. Sanders et al	1120	597		Pl. lot 83 Rosewood Dr. Pine Brook Forest" Sec. I
24733 Feb. 15, 1980	Moore		Linda L.		Harry S. Moore	1120	598		2nd Pl. lot 83 Rosewood Dr. Pine Brook
26181 Mar. 3, 1980	Moore		Karen C. + Walker	Richard C.	James R. Head et al	1121	461		Lot 216 Poinsettia Sec. IV North Village Sec. 4
27858 Mar. 19, 1980	Moore		Lillian L.		Sandra W. Keeler	1122	401		mt. Lot 110 ¹⁰¹ written St. Dunstan Mills
28551 Mar. 27, 1980	Moore	D. J.			Richard M. White et al	1122	910		2 Tracts 8.70 acres, P/W
28915 Mar. 31, 1980	Moore		James B. et al		Margaret Moore et al	1123	89		1 acre Beer Hwy Bates Tp.
29179 Apr. 1, 1980	"		Larry O.		Charles C. Anderson	1123	192		Lot 30 Caroline St. "Oxford Ests."
29837 Apr. 8, 1980	"		J. B.	+ Dylina W.	Johnny Karr, et al	1123	633		Lot 7 Cedar Lane Rd. + Moore St. Chick Spur. Tp.
29915 Apr. 9, 1980	Moore		J. B.		Carrie Lee Jones	1123	687		Lot 16 Old Indian Trail "Holly Vista"
30380 Apr. 15, 1980	Moore	et al Curtis D.			Lura M. Fountain	1123	906		Lot Miller Rd + Rainbow Circle Mauldin
" "	"	et al Aleda M.			" " "	1123	906		
30677 Apr. 17, 1980	"	Clarence W.			Allie C. Moore	1124	189	23.2	acres Standing Spruce Rd.

INDIRECT or GRANTEE Index to Deeds — Greenville County, S. C.

KEYS PRINTING CO., GREENVILLE, S. C.

Open at Proper Tab according to First Letter or Letters of Name and refer to Buff Sub-Index sheet for page reference.

4
(I)

FILE NUMBER DATE OF RECORD	GRANTEES FAMILY NAMES	GIVEN NAMES ABCDEFGHIJ	GIVEN NAMES JKLMNO	GIVEN NAMES PQRSTUVWXYZ	GRANTORS	BOOK	PAGE	No. of Acres	BRIEF DESCRIPTION, LOCATION, ETC. (Not Warranted)
32810 May 9, 1980	Moore	etal Ann M.			Jerry L. Buffkin etal	1125	502		Lot 24 Pelham Woods, Sec. I
" "	"	etal Howard C.			" " " "	1125	502		
33020 May 13, 1980	"			James E. Jr.	Jackie M. Voyles	1125	704		Co. Sec. C. Int. Pt. lot 39 W. Croft St. Stone Land (Sengdale)
33225 May 14, 1980	"			James P. Jr. + Sheila	Hathaway Co. Inc.	1125	815		Lot 53 "Henderson Forest"
34657 June 2, 1980	"			Martha R.	Roy A. Langston etal	1126	819		Lot 46 Arrowood Ct. "Woodhedge"
34881 June 4, 1980	"	Gloria J. +		Leonard Paul	Robert W. Jones	1127	20		"Union Bleachery" Bond for title, Lot 39 Lister Ave
35230 June 9, 1980	"	Curtis O. etal			Jerry K. Hollingsworth etal	1127	158		Lot 96 Shadecrest Dr. Parkwood sub I + II Mauldin
" "	"	Aleida M. etal			" "	1127	158		
36156 June 19, 1980	"	Harold L. +		W. David	Martha E. Moore	1127	805		Power of Attorney "Sunset" Dent Sp.
37019 June 30, 1980	"	Norelyn, etal			Edna L. Scifres	1128	376		Lot 19 Mayflower, Ave. "Pean "Seven Oaks"
1371 July 16, 1980	"			Roy C.	Robert W. Taylor	1129	313		Int. lot 56 Edwards Mill Ct.
2850 July 31, 1980	"			Marilyn C.	Richard C. Moore, etal	1130	141		Lot 40 Poinsettia Sec. I Sville
3150 Aug. 4, 1980	Moore	a Division of Evans Products			County of Greenville	1130	441		Storm Water Detention Agreement
3750 Aug. 8, 1980	Moore			Robert B.	Kenneth C. Moore etal	1130	713		Land Contract 1/2 Acre Gladys Dr.
3828 Aug. 8, 1980	"			Richard C.	Henry H. Yarborough	1130	746		Lot 44 Echo Dr. Cleveland Tp.
3920 Aug 11, 1980	"		J. B.		Carrie Lee Jones	1130	812	12.68	acres

INDIRECT or GRANTEE Index to Deeds — Greenville County, S. C.

(I)

KEYS PRINTING CO., GREENVILLE, S. C.

Open at Proper Tab according to First Letter or Letters of Name and refer to Buff Sub-Index sheet for page reference.

FILE NUMBER DATE OF RECORD	GRANTEES FAMILY NAMES	GIVEN NAMES ABCDEFGHIJ	GIVEN NAMES JKLMNO	GIVEN NAMES PQRSTUVWXYZ	GRANTORS	BOOK	PAGE	No. of Acres	BRIEF DESCRIPTION, LOCATION, ETC. (Not Warranted)
5390 Aug. 22, 1980	Moore			Ray L.	^{Randy L. Pope} J. Ledford Waugh - By atty in fact Johnny L. Ledford, now Johnny	1131	749		Lot 156 Pebble Creek Place 7
5480 Aug. 22, 1980	"	Joyce Brenda	&	Van Charles	Sandra Forman, et al	1131	766		Lot 13 Patton Rd. "Orchard Park" Village"
5783 Aug. 26, 1980	"		James F. Jr.		Cecil Peal, et al	1131	930		Lot 46 Appalachee Dr. Mustang
6124 Aug. 28, 1980	"	Harley et al			Doris J. Cooley	1132	124		Lot 3 Donnan Rd. also int in Strip
" "	"	Burnice S. et al			" " "	1132	124		
6328 Aug. 29, 1980	"		John R. &	Patricia A.	Cathron & Darby Oldre Hs.	1132	249		Creek" Sec. 2 map 1 Lot 397 Woody Creek Rd. Sugar
7511 Sept. 8, 1980	"			Shirley P.	^{7/9 R. L. Pope} Randy L. Pope	1132	820		Lot 18 Lot 28 Anderson Rd. also Pt. Hs. Pt.
7769 Sept. 10, 1980	"		et al Nancy E.		John M. Erwin	1132	957		Int. Lot Keeler Bldg. Rd. Bates Tp.
8339 Sept. 16, 1980	"			Willena	David C. Thomas, et al	1133	475		Horiz Prop. Reg. III Unit 5 Jo Ann Condominiums
8837 Sept. 19, 1980	"	Daphne W.			^{Pts.} Wildaire-Merry Oaks	1133	812		Horiz Prop. Reg. III Unit 26-A Wildaire-Merry Oaks
11020 Oct. 7, 1980	"		Kathleen		Cretes S. Moore	1135	37		Plant Sec. 2 Int. lot 291 Abney Mills Brandon
11278 Oct. 9, 1980	"		Marcus F.	Patricia K.	Rufus A. Moore et al	1135	182	10.92	acres Oaklawn Tp.
12279 Oct. 20, 1980	"	et al C. Wayne			F. Ladson Boyle et al	1135	778		Int. ^{part} lot 48 Afton Ave. Alta Vista
"	"	et al Elise S.			" " " " "	1135	778		
12390 Oct. 20, 1980	"	Clarence			Gary L. Moore et al	1135	836		Lot 18-A Club Cr. Drive
14136 Nov. 5, 1980	"	E. Jan			David Franklin	1136	735		2nd. 1.31 ac. Auguste Rd.

INDIRECT or GRANTEE Index to Deeds — Greenville County, S. C.

4
(J)

KEYS PRINTING CO., GREENVILLE, S. C.

Open at Proper Tab according to First Letter or Letters of Name and refer to Buff Sub-Index sheet for page reference.

FILE NUMBER DATE OF RECORD	GRANTEES FAMILY NAMES	GIVEN NAMES ABCDEFGHIJ	GIVEN NAMES JKLMNO	GIVEN NAMES PQRSTUVWXYZ	GRANTORS	BOOK	PAGE	No. of Acres	BRIEF DESCRIPTION, LOCATION, ETC. (Not Warranted)
14138 Nov. 5, 1980	Moore	E. Jan			Mallie Carter	1136	736		Int. 1.31 Acres Augusta Rd.
14132 Nov. 5, 1980	"	E. Jan			Margaret E. Bell	1136	737		Int. 1.31 Acres Augusta Rd.
14137 Nov. 5, 1980	"	E. Jan			Glenola Fisher	1136	738		Int. 1.31 Acres Augusta Rd.
14134 Nov. 5, 1980	"	E. Jan			Robert E. Pratt	1136	739		Int. 1.31 Acres Augusta Rd.
14135 Nov. 5, 1980	"	E. Jan			Charles B. Elliott, Jr.	1136	740		Int. 1.31 Acres Augusta Rd.
14348 Nov. 7, 1980	"	E. Jan Doris S. Jankowsky RMC	4-2-82 # 22189 - Deed BK 1164 Pg. 941	Remona D. John F. Chalk et al	John F. Chalk et al 1/2 Daniel H. Jansen	1137	1		Judson mill Sec. 1 Bond for Little lot 22 4th Ave.
14665 Nov. 11, 1980	"		Jansen	Katherine Floyd	Daniel Hunt Jansen	1137	93		Power of Attorney (Real Estate)
14694 Nov. 11, 1980	"			Terry Lee	Sybil M. Stewart	1137	126		Lot Owens Rd.
15295 Nov. 18, 1980	"	cancelled Doris S. Jankowsky RMC	# 3148 Deed BK 13186 pg 2140	Robert Allen	Burnice Cantrell Moore	1137	517		Declaration of Trust
15295 Nov. 18, 1980	"	cancelled Doris S. Jankowsky RMC	# 3148 Deed BK 13186 pg 214	Robert Allen	Burnice Cantrell Moore	1137	520		Declaration of Trust
15295 Nov. 18, 1980	"	cancelled Doris S. Jankowsky RMC	# 3148 Deed BK 13186 pg 214	Robert Allen	Burnice Cantrell Moore	1137	523		Declaration of Trust
15294 Nov. 18, 1980	"	Cantrell, Trustee			Burnice Cantrell Moore	1137	488		Sixville Tp. Quit Claim Deed Int. lot Pickens Rd. + Pickens St. Sixville Tp.
15294 Nov. 18, 1980	"	Cantrell, Trustee			Burnice Cantrell Moore	1137	490		Quit Claim Deed. Int. lot Cedar Lane Cleveland Tp.
15294 Nov. 18, 1980	"	Cantrell, Trustee			Burnice Cantrell Moore	1137	492		Quit Claim Deed Int. = 87 acres
15626 Nov. 20, 1980	"	Beverly	+	Ralston H.	Claude Wayne Baker	1137	628		"Bellingham" Sixville Lot 166, Cloverdale Court Sec. I
15730 Nov. 21, 1980	"	E. Jan			Helen Latham Pines	1137	726		Int 1.31 Acres Augusta Rd.

INDIRECT or GRANTEE Index to Deeds — Greenville County, S. C.

4
(J)

KEYS PRINTING CO., GREENVILLE, S. C.

Open at Proper Tab according to First Letter or Letters of Name and refer to Buff Sub-Index sheet for page reference.

FILE NUMBER DATE OF RECORD	GRANTEES FAMILY NAMES	GIVEN NAMES ABCDEFGH	GIVEN NAMES IJKLMNO	GIVEN NAMES PQRSTUWXYZ	GRANTORS	BOOK	PAGE	No. of Acres	BRIEF DESCRIPTION, LOCATION, ETC. (Not Warranted)
15735 Nov. 21, 1980	Moore	E. Jan			Exec. Robert E. Pratt	1137	730		Int. 1.31 Acres Augusta Rd.
15733 Nov. 21, 1980	"	E. Jan			Max L. Latham	1137	727		Int 1.31 Acres Augusta Rd.
15732 Nov. 21, 1980	"	E. Jan			Jerry T. Latham	1137	728		Int 1.31 Acres Augusta Rd.
15731 Nov. 21, 1980	"	E. Jan			Gene A. Latham	1137	729		Int 1.31 Acres Augusta Rd.
16291 Nov. 28, 1980	"			Robbie Paris	Susan Moore Hall	1138	62		Spqr. Tp. Green Int lot 11 Connecticut Ave Chick Circle map. 2"
17264 Dec. 9, 1980	"	Alex R.	♀	Polly H.	Carroll L. Pell et al	1138	639		lot 30 Montague Cir Montague
18297 Dec. 19, 1980	"			M. Jane & Roy A.	James Bailey Watson	1139	231		Lot 13 Brushy Creek Rd. Greer
18477 Dec. 22, 1980	"			Linda J. & Ronald B.	William Roy Sentell et al 5/a Elbie C. Lancaster	1139	362		Lot 74 Evergreen St. (Douglas Ave.)
19006 Dec. 30, 1980	"	Clarence	♀	Myrtle S.	Elbie Lucille C. Lancaster	1139	781		Lot Ray St.
21924 Feb. 2, 1981	"	Carol R.	♀	Ira W.	Mill Creek & Hld. Pts.	1141	869		Lots 8 & 35 Millcreek Est. Myrtle
22053 Feb. 3, 1981	"			Ronald B.	Thelma J. Hilton	1142	124		Contract for deed - Lot 45
22096 Feb. 3, 1981	"			M. Jan	Deborah Latham Saturday	1142	14		Int. 1.31 Acres Augusta Rd.
22097 Feb. 3, 1981	"	E. Jan			Judy Latham Mayer	1142	15		Int. 1.31 Acres Augusta Rd.
22093 Feb. 3, 1981	"			M. Jan	Betty Latham Vines AKIA Mary Moore Moore	1142	13		Int. 1.31 Acres Augusta Rd.
22941 Feb. 12, 1981	"				Mary M. Moore AKIA Huston Hayward Moore	1142	641		General Durable Power of Attorney
22940 Feb. 12, 1981	"			Mary M.	P. H. Moore	1142	643		General Durable Power of Attorney

INDIRECT or GRANTEE Index to Deeds — Greenville County, S. C.

(K)

KEYS PRINTING CO., GREENVILLE, S. C.

Open at Proper Tab according to First Letter or Letters of Name and refer to Buff Sub-Index sheet for page reference.

FILE NUMBER DATE OF RECORD	GRANTEES FAMILY NAMES	GIVEN NAMES ABCDEFGHIJ	GIVEN NAMES JKLMNO	GIVEN NAMES PQRSTUVWXYZ	GRANTORS	BOOK	PAGE	No. of Acres	BRIEF DESCRIPTION, LOCATION, ETC. (Not Warranted)
30965 May 6, 1981	Moore			et al Thomas J.	Juanita L. Bartelt	1147	578		Lot 19 Staunton Brdg. Rd. Bel Aire Ests
"	"			et al Rita R.	" " "	1147	578		
31322 May 8, 1981	"		Jo Anne	et al Robert L.	et al Annie Ruth Oliver	1147	720		Lot 15 Buncombe Park
03/628 May 13, 1981	"		Linda R.	et al Ronald	Thelma J Helton	1147	915		Lot 45 Blk. A "Newlands"
32396 May 20, 1981	"	(DBA Daily Cafe + Truck Stop)		et al N. L. indiv.	et al Collins Music Co. Inc.	1148	461		Coin Machine Agree.
32505 May 21, 1981	"			et al Robert F.	et al Jo E. Summey	1148	566	50.20	Acres Ch. Bennett's Bridge Rd. St. Anderson Ridge Rd.
"	"			et al Thomas	"	1148	566		
32803 May 26, 1981	"	Angela E.			et al Philip L. Moore, Jr. Philip E. Moore, Jr.	1148	815		5'ville Dist. lot 755 Westwood Sec. II
33044 May 29, 1981	"	Elizabeth D.			Harry Lee Moore	1149	43		Power of attorney
33099 May 29, 1981	"				Co. William C. Burns Construction	1148	957		Sec. 5 Mauldin Lot 126 Danbury Lane "Montclair"
33183 May 29, 1981	"				Susie B. Nell Owingas	1149	7		Sec. C Lots 11 + 12 Washington Hgts.
33222 June 1, 1981	"			et al Ralph L.	Builders, Inc. Balentine Brothers	1149	54		Lot 146 Cor. Crowndale Ct. + Strange Rd. Gray Fox Run Sec. 2
"	"			et al Susan J.	" " "	1149	54		
33221 June 1, 1981	"		Elizabeth Nannie		Henry Mc Kenzie	1149	65	11.3	Acres = Tr. 3 Goodwin Brdg. Rd. Ellen, Hardeys
33551 June 3, 1981	"	Elizabeth D.			Harry Lee Moore	1149	210		Dist lot 117 Shrevewood Dr. Brook Verdin Estates Reserve R/W
33966 June 8, 1981	"	Deborah J.		et al Ronald L.	et al Jim Vaughn Associates	1149	504		Lot 77 + Pt. lot 76 Blakey Dr.

INDIRECT or GRANTEE Index to Real Estate Deeds -- Greenville County, S. C.

Open at Proper Tab according to First Letter or Letters of
Name and refer to Buff Sub-Index sheet for page reference.

LITA PRINTING CO., GREENVILLE, S. C.

(L)

FILE NUMBER	GRANTEES FAMILY NAMES	GIVEN NAMES ABCDEFGHIJ	GIVEN NAMES JKLMNO	GIVEN NAMES PQRSTUVWXYZ	GRANTORS	BOOK	PAGE	NO. OF ACRES	BRIEF DESCRIPTION, LOCATION, ETC. (NOT WARRANTED)
34993	Moore								Oakland Hgts.
June 17, 1981		Cynthia B. & John P.			Richard A. Rozell, et al	1150	142		Pt. Lots 20 & 21 Brist. Ave.
36157	"	Ethel Austin			A.S.C. Corp. et al	1150	806	0.18	Map 2 Sec. 2
June 29, 1981					John Cochran Co. Inc.				Acres Boiling Spgs. Rd. Sugar Creek
112	"			et al	Life Style Homes, Inc.	1150	991		Pl. T
July 1, 1981			John W.						Lot 161 Pebblecreek Dr. Pebblecreek
821	"				Larry E. Moore	1151	433		Sans Souci
July 9, 1981			Kaye T.						Int. Lot 5 & Pl. 6 Rogers Ave.
890	"			Robert F.	Mary Thompson Smith	1151	499	.693	acs. = Tract Anderson Br. Rd.
July 10, 1981									Anderson Rd.)
2304	"		Leisha Ann		Luther O. Gibson, et al	1152	438		Lot Country Rd. (formerly Old
July 27, 1981					Mc.				Swille
3368	"		Jimmy A.		builders & developers	1153	65		Lot 57 Westwood South Sec 2
Aug 5, 1981					Mc Daniel Associates	1153	128		South Horiz Prop. Reg.
3398	"		Juliet A.						Townhome #121 Mc Daniel Green
Aug 6, 1981					Secora Avery	1153	529		Int. 0.33 Acs. Fairview Tp.
4098	"	Elizabeth Mc Kenzie & Ulas			Bessie Brown	1153	532		Int 0.33 Acs. Fairview Tp.
Aug 14, 1981					Walter L. Avery, et al	1153	533		Int. 0.33 Acs. Fairview Tp.
4100	"	Elizabeth Mc Kenzie & Ulas							
Aug 14, 1981		Elizabeth Mc Kenzie & Ulas							
4099	"			et al	Robert F.	1153	941		Protective Covenants for Tracts
Aug 14, 1981					Thomas	1153	941		on Bennetts Bridge & Anderson Rd.
4875	"			et al	Ethel U. Couch, et al	1154	14		Green
Aug 24, 1981									
"	"			et al					
"	"			et al					
4967	"								Quit Claim, Int.
Aug 24, 1981									50 acres Bennetts
"	"								Bridge Rd. & Anderson Ridge Rd.
"	"								
7671	"		James F. Jr.		Hull G. Collins	1155	693		Village"
Sept. 24, 1981									Lot 45 Appaloosa Dr. Mustang

INDIRECT or GRANTEE Index to Real Estate Deeds -- Greenville County, S. C.

(L)

Open at Proper Tab according to First Letter or Letters of Name and refer to Buff Sub-Index sheet for page reference.

KEYS PRINTING CO., GREENVILLE, S. C.

FILE NUMBER	GRANTEES FAMILY NAMES	GIVEN NAMES ABCDEFGH	GIVEN NAMES IJKLMNO	GIVEN NAMES PQRSTUWXYZ	GRANTORS	BOOK	PAGE	NO. OF ACRES	BRIEF DESCRIPTION, LOCATION, ETC. (NOT WARRANTED)
DATE OF RECORD									
8348 Oct. 2, 1981	Moore	Alex R.	+	Polly H.	Robert S. Sims, et al	1156	115		Lot 29 Montague Cr.
8412 Oct. 2, 1981	"			Steven C.	Rebecca L. Moore	1156	148		Int Lot 46 Coral Ridge Crest" Sec. 1
8724 Oct. 6, 1981	"	Betty L.			William David Moore	1156	328		Int lot 31 Janglewood Dr. Dak
10257 Oct. 23, 1981	Moore			Myra J.	Lee Glenn Moore a Gen Pts.	1157	250		Power of attorney
11710 Nov. 10, 1981	Moore	Debbie J.		John H.	Pine Knoll Investors,	1158	132		Unit 12 The Woodland Horg. Pk. Rd.
11599 Nov. 10, 1981	Moore	Gerald F.		Judy H.	Douglas R. Hall	1158	115	1.34	acres old Spky. Rd. Cemetery #2
12646 Nov. 24, 1981	Moore			Wilson	M. L. Vaughn	1158	763		Cemetery dead - Lots 1 & 2 Sec 2 "Fairview Rd.
13174 Dec. 2, 1981	Moore			Katherine J.	Daniel H. Janzen	1159	25		Int. 45.48 Acres = Tract 6 Augusta
13341 Dec. 3, 1981	Moore	Curtis J. ^{et al}			Ewendolyn Louise ^{Dearing}	1159	109		Lot 12 Sunset Heights Subd Sec. 2
"	"	Aleida M. ^{et al}			" " "	1159	109		
13968 Dec. 14, 1981	"			Martha, et al	John H. Miller, et al	1159	405		Pl. Sec. 7 Lot 48 Hedgewood Ter. Devergen Grove Tp.
14705 Dec. 23, 1981	"	Anthony C.			Katherine J. Moore	1159	894		Int Tract 6 = 45.48 acs. Augusta Rd.
14706 Dec. 23, 1981	"			Katherine J.	Anthony C. Moore	1159	896		Int lot 8 also pt. lot 7 Sevier St
15101 Dec. 30, 1981	"			James P. Jr.	James P. Moore AKA Donald C. Gainer	1160	232		Int 130 acres Cleveland Tp. Rd) Butler Tp. Also Lot
15441 Jan. 5, 1982	"			P. H.	Don Gaines	1160	540		Lot East Butler Rd. (AKA Mauldin Pelham see deed Bl. 1097 pg. 613
16839 Jan. 27, 1982	"			Vickie E. ^{et al}	M. H. Lee	1161	553		Cancellation of Bond for title - for orig

INDIRECT or GRANTEE Index to Deeds — Greenville County, S. C.

KEYS PRINTING CO., GREENVILLE, S. C.

Open at Proper Tab according to First Letter or Letters of Name and refer to Buff Sub-Index sheet for page reference.

(M)

FILE NUMBER DATE OF RECORD	GRANTEES FAMILY NAMES	GIVEN NAMES ABCDEFGH	GIVEN NAMES IJKLMNO	GIVEN NAMES PQRSTUVWXYZ	GRANTORS	BOOK	PAGE	No. of Acres	BRIEF DESCRIPTION, LOCATION, ETC. (Not Warranted)
17617 Feb. 5, 1982	Moore	Carroll F.			Evelyn Goddard	1162	88		Yours Pky Reg. #25 Knoxbury Terrace Condom
18439 Feb. 17, 1982	"	Curtis O. et al			Kenneth Clay Cathey et al	1162	565		Lot North Main St. Sville
" "	"	Aleda M. et al			" " "	1162	565		
19279 Feb. 26, 1982	"			Wilma S.	Clyde T. Moore	1163	25		Court Paris Mt. Tp. Int. Lot 7 Glenmore Dr. Glenhaven
20315 Mar 11, 1982	"		Ocean K.		Katherine W. Moore	1163	703		Special Power of attorney
20316 Mar 11, 1982	"		Katherine W.		Ocean K. Moore	1163	708		Special Power of attorney
20992 Mar. 19, 1982	"		James		Jude Moore, et al	1164	139		Judson Mills Village #2 Pt. lots 12, 13 + 14 Gordon St.
15441 Mar 22, 1982	"			P. H.	Donald C. Garner	Re-Record 1164	198		Lot East Butler Rd. (M/K/A Manekin Palham Rd.) Butler Twp. also lot for orig. see deed bk. 1160 pg. 540
" "	"			"	"	Re-Record 1164	198		
21137 Mar. 23, 1982	"	Dennis D.			Martha J. Moore	1164	218		Lot 4 Briar Circle orig see Deed bk 1137 Pg 1
22189 Apr 2, 1982	"			Ramona D.	John J. Cheek, et al	1164	941		Satisfaction of Bond for Little Joe
22707 Apr. 9, 1982	"			Wilbur A. J.	Annelyn M. Moore	1165	191		General Power of attorney Hgt's Dec. 11
23066 Apr 15, 1982	"		Joseph C.		Mary M. Moore	1165	410		Lot 9 Ashford Ave. Stone Lake
26560 May 28, 1982	"		Karen C.	Robert L.	Nelson + Putman Bldg, Inc.	1167	662		Lot 317 Canebroke III
26802 June 1, 1982	"		Audrey J.		L + P Enterprises, Inc.	1167	838		Lots 6 + 7 Shay Ave. Cleveland Tp.
28380 June 17, 1982	"		D. J.		John L. Sloan	1168	795	54	Acres Hart Valley Ranch Inc.

INDIRECT or GRANTEE Index to Deeds — Greenville County, S. C.

(M)

KEYS PRINTING CO., GREENVILLE, S. C.



Open at Proper Tab according to First Letter or Letters of Name and refer to Buff Sub-Index sheet for page reference.

FILE NUMBER DATE OF RECORD	GRANTEES FAMILY NAMES	GIVEN NAMES ABCDEFGHIJ	GIVEN NAMES JKLMNO	GIVEN NAMES PQRSTUVWXYZ	GRANTORS	BOOK	PAGE	No. of Acres	BRIEF DESCRIPTION, LOCATION, ETC. (Not Warranted)
28902 June 24, 1982	Moore			Ronald L.	Deborah J. Moore	1169	148		"Upsilon Eats." Int. Lot 77 & Pt. 76 Blakely Dr.
45 July 1, 1982	"			etal Robert F.	Asheton, A Gen. Ptz.	1169	511		Lot 12 Asheton Butler Tp.
2895 Aug 4, 1982	"			Normal L.	Jama R. DeYoung	1171	505		Legal Agreement Mills Mill
3869 Aug 16, 1982	"	Bobby Ray		etal	David Joseph Moore	1172	286		Lot 2 (316 Fremont St) Village
7644 Sept 28, 1982	"			Nancy E.	John M. Erwin	1174	711	14	1/2 Acres Keeler Bridge Rd. Bates Mill Rd. Saluda Tp.
7748 Sept 29, 1982	"	Donna J.	&	Stephen T.	E. C. Cornwell	1174	776		Pt. Tract 5 = 12.88 Acs. Bailys Paris - Pinny Park Paris, Mt. Tp.
9404 Oct 18, 1982	"	Danny	&	Joseph	Charles J. F. Manly, Jr.	1175	828		M. Lots 19 & 20 Apopka Ave. Rubon Rd
9498 Oct 19, 1982	"			Robert B.	Walter F. Walden,	1175	905		Bond for Little Tract 14-A = 10.0 acs.
9495 Oct 19, 1982	"			L. R.	Anne F. Wilson	1175	879		Lots 10 & 11 Duckworth Rd. River Falls, Cleveland Tp.
"	"			etal Janie H.	" " "	1175	879		
12716 Nov 24, 1982	"	Brenda Ladd	&	Edgar Thomas	Frank H. Wald, Jr.	1177	844		Lot 17 "Stratford" Sec II Duncan, Mills Sec 3
12850 Nov 26, 1982	"			Lillian A.	Gussie Mae W. Long	1177	913		Lot 104 (#12) Hale St. (Ave)
15857 Dec 30, 1982	"			J. B.	Laura A. Joseph	1179	886		Lot Kelley Ave.
16227 Jan 4, 1983	"			etal K.W.	Lewis C. Stewart	1180	215		Lot 42 Crestmore Dr. "Grandview"
"	"			etal Joyce C.	" " " "	1180	215		
20199 Feb 15, 1983	"			Gr. Wilbur	Anne G. Moore	1182	627		General Power of Attorney

INDIRECT or GRANTEE Index to Deeds — Greenville County, S. C.

KEYS PRINTING CO., GREENVILLE, S. C.

Open at Proper Tab according to First Letter or Letters of Name and refer to Buff Sub-Index sheet for page reference.

(N)

FILE NUMBER DATE OF RECORD	GRANTEES FAMILY NAMES	GIVEN NAMES ABCDEFGHIJ	GIVEN NAMES JKLMNO	GIVEN NAMES PQRSTUVWXYZ	GRANTORS	BOOK	PAGE	No. of Acres	BRIEF DESCRIPTION, LOCATION, ETC. (Not Warranted)
20198 Feb. 15, 1983 22482	Moore	Ann E.			Wilbur A. Moore, Jr. Insurance Co.	1182	631		General Power of attorney
Mar. 9, 1983 23513	"			W.A. et al	H. Paul Fire & Marine	1184	117		Revocation of Power of Attorney
Mar. 18, 1983 "	"		Harry et al		Charles A. Warth	1184	642		Pt. Lot 18 Brookway Dr. "Grove Park" Blk D
" 24386	"		James Lynn et al		" " "	1184	642		
Mar. 28, 1983 24913	"	Brenda Joyce	+	Van Charles	William T. Mullen, et al	1185	115		
Mar. 31, 1983 24912	"		Jack R.		Earl H. Stokes	1185	306		Int. 31.6 Acs. S.C. Hwy 14
Mar. 31, 1983 26010	"		Jack R		Thomas Hubert Stokes et al	1185	310		Int 31.6 Acs. S.C. Hwy 14
Apr. 8, 1983 "	"		James Harry et al		George E. Tate	1186	126		Corrective Deed
" 27706	"		Joyce Lynn et al		" " "	1186	126		Corrective Deed Pt. Lot 18 Brookway Dr. Grove Park For orig see Deed BK 1052 Pg. 454
Apr. 25, 1983 27831	"	Bramlett L.	Linda E.		John Paul Barker	1186	927		Bleachery Village Cone Mills Lot 25 (#204) Dexter St. Union Village Sville
Apr. 25, 1983 28491	"		Lillian J.	Ronald W.	B. W. Riddle et al	1187	16		Lot 74 First St. Woodside Mills Grove Park
Apr. 29, 1983 28482	"	Dorothy B.			Rory C. Henderson	1187	351		Lot 43 Brunson St. "Glen"
Apr. 29, 1983 "	"			Troy E. et al	Thomas E. Forrester	1187	358		Lot 27 Oakway
" 30255	"			Sara D.	" " "	1187	358		
May 16, 1983 31268	"			Dwain J.	Ralph L. Moore	1188	270		Gray Fork Run, Sec 2 Lot 146 Cr. Crounchle Ct. + Stone Rd.
May 24, 1983	"	Ann C.	+	William H.	Collins Creek, Me.	1184	762		Lot 85 Collins Creek Sec. III

INDIRECT or GRANTEE Index to Deeds — Greenville County, S. C.

(N)

KEYS PRINTING CO., GREENVILLE, S. C.

Open at Proper Tab according to First Letter or Letters of Name and refer to Buff Sub-Index sheet for page reference.

FILE NUMBER DATE OF RECORD	GRANTEES FAMILY NAMES	GIVEN NAMES ABCDEFGHIJ	GIVEN NAMES KLMNO	GIVEN NAMES PQRSTUWXYZ	GRANTORS	BOOK	PAGE	No. of Acres	BRIEF DESCRIPTION, LOCATION, ETC. (Not Warranted)
31943 May 30, 1983	Moore	Barbara Jones +		Rodney E.	Ralph M. Mull, etal	1189	88		Mauldin Lot 75 Holly Springs Sec II
31942 May 30, 1983	"			Robin W.	Barbara Jones Moore of L. & P. Enterprise Inc	1189	89		Mauldin Lot 75 Holly Springs Sec II
34870 June 22, 1983	"	Laura B			Pensia Hays + Trust Executor	1190	961		Lot 17 South Forty
34862 June 22, 1983	"	Curtis etal			Curtis Moore	1190	963		Parcel W. Main Street Simpson Also parcel
"	"	Aleda M. etal			" "	1190	963		
624 July 6, 1983	"	Diane etal			Luella Mary etal	1191	841		Lot Chick Spg. Sp.
944 July 11, 1983	"	David L + Judy E.			John Joseph Shortere etal	1192	18		Lot 635 Westwood Sec VI
957 July 11, 1983	"			Rosella etal	Jim Hill Jr. etal	1192	10		Lot
2199 July 20, 1983	"	Michael D. + Paula P.			Rep M. Jancy. etal	1192	700		Lot 41 Camden Lane Belle Meade
2578 July 22, 1983	"	Carol L.			Norval L. Moore etal	1192	899	1.80	Acres Clearview Rd, Bates Sp.
2939 July 27, 1983	"	Gary D etal			Thomas Austin Moore	1193	131		Lot 41 Avenger Place Sec 7
"	"	Gail O. etal			" "	1193	131		
2960 Aug 3, 1983	"	Euphemia L +		Paul D.	Urban Devp. Secretary of Housing + etal	1193	702		Lot 40 St Inn
5209 Aug 12, 1983	"	James E. etal			Reese D. Babb Sr	1194	383		Lot 109 Wemorel Cir, Stone wood St. Inn
"	"	Margie A. etal			" "	1194	383		
5325 Aug. 15, 1983	"	Jackie Ray			Mary L. Moore etal	1194	406		Option Agreement

INDIRECT or GRANTEE Index to Deeds — Greenville County, S. C.

KEYS PRINTING CO., GREENVILLE, S. C.

Open at Proper Tab according to First Letter or Letters of Name and refer to Buff Sub-Index sheet for page reference.

(0)

FILE NUMBER DATE OF RECORD	GRANTEES FAMILY NAMES	GIVEN NAMES ABCDEFGHIJ	GIVEN NAMES KLMNO	GIVEN NAMES PQRSTUVWXYZ	GRANTORS	BOOK	PAGE	No. of Acres	BRIEF DESCRIPTION, LOCATION, ETC. (Not Warranted)
6261 Aug 23, 1983	Moore	Donnie et al			Calvin G. Ridgeway ^{g. et al}	1194	862		Lot 22
" "	"	Brenda V. et al			" "	1194	862		
7768 Sept 6, 1983	"			Anthony Raymond	Aliens D. Moore	1195	812		Hqts. Lot 112 Merrill Ave. Sans Souci
8943 Sept 15, 1983	"		Norma W + William A.		Threat Enterprises Inc.	1196	350		pt lot 127 Dunbar Dr.
9464 Sept 21, 1983	"		Matthew		Laura James Finley ^{et al}	1196	747		Lot 40 Chicora Ave.
9465 Sept 21, 1983	"		Matthew		William A. Smith	1196	748		Int lot 40 Chicora Ave.
9466 Sept 21, 1983	"		Matthew		Richard Moore	1196	749		Int lot 40 Chicora Ave.
10865 Oct 3, 1983	"	Fred W + Martha M.			John B. Long Sr. ^{et al}	1197	560		Lots 20, 21 + 22 W. Calvert St.
11412 Oct 6, 1983	"	Harley ^{et al}			Dee A. Smith	1197	928		Lot 54 Priartuck Rd. Sherwood Forest
" "	"	Bernice S. ^{et al}			" " "	1197	928		
11772 Oct 10, 1983	"	Hilda J.			U.S. Shelter a mess. Business ^{Trust}	1198	144		Regime Unit 140 Riverbend Hwy. Property Village Sec. 2.
13666 Oct 21, 1983	"		John Ellen		Minnie B. Sellers	1198	983		Lot 14 Third Ave. Judson Mill
13569 Oct 26, 1983	"	Ernie Kenneth et al			David L. Behrenmeir	1199	245		Lot 2, Arch St. Ept.
" "	"	Betty Jo et al			" " "	1199	245		
14445 Nov 1, 1983	"		Jackie R.		Gary L. Moore ^{et al}	1199	665		Lot 18-A Club Circle Drive
14510 Nov 2, 1983	"	Ben S. +	Velma P.		Mildred Hudson	1199	754		Lot 11 Charlene Dr. Greenfields

INDIRECT or GRANTEE Index to Deeds — Greenville County, S. C.

KEYS PRINTING CO., GREENVILLE, S. C.

Open at Proper Tab according to First Letter or Letters of Name and refer to Buff Sub-Index sheet for page reference.

FILE NUMBER DATE OF RECORD	GRANTEES FAMILY NAMES	GIVEN NAMES ABCDEFGH	GIVEN NAMES IJKLMNO	GIVEN NAMES PQRSTUWXYZ	GRANTORS	BOOK	PAGE	No. of Acres	BRIEF DESCRIPTION, LOCATION, ETC. (Not Warranted)
16480 Nov 21, 1983	Moore			etd Robert J.	William R. Francis	1200	924		Lot 11 Terra Oaks also strip
17932 Dec 5, 1983	"		Nancy V.		Claude D. Moore (deputy)	1201	931		Int. Lot 12 W. Santt Circle
19125 Nov 15, 1983	"	Daryl.			Div of Housing + Urban	1202	531		Lot 8
"	"	Cindy L.			"	1202	531		
21729 Jan 11, 1984	"		Linda S.		Bill Chapman Construction Co.	1204	235		South Sec 2 Lot 87 Lone Rock Ct. Westwood
21938 Jan 13, 1984	"		Delena	Alford Ruby etal	Julian Maurice George	1204	388	.75	Acres, View Mont Dr. Paris Mt of Plantation Phase II Sec III
21911 Jan 13, 1984	"	Charles B + Jane A.			Jerry L. Pace etal	1204	402		Lot 102 Red Oak Ct. Holly Tree
23343 Jan 27, 1984	"	Donnie Joe, Jr.			William Henry Cleveland etal Sr.	1205	322	4.1	Ac. Blythe Shoals Rd.
23344 Jan 27, 1984	"		James David		William Henry Cleveland etal Sr.	1205	323	6.4	Ac. Blythe Shoals Rd. Woods Sec IV
26145 Feb 24, 1984	"	Euphemia S. +		Paul H.	Henry Construction Co.	1206	868		Lot 196 Hamby Rd. Forester
26753 Mar 1, 1984	"	Georgia C. +		Philip L.	Indiv + Exec. Harold L. Lowery	1207	259		Lot 1 Thompson Rd. also R/W
27420 Mar 7, 1984	"		J. B.		Helma R. Trammell	1207	643		Lot, Hampton Ave. Eptn.
30237 Mar 30, 1984	"			etal Walter A.	Mafuree Taylor Colison	1209	410		Power of Attorney Creek Sp.
31322 Apr 9, 1984	"		Maureen B +	Robert J.	Matrix Co. a.s.c. pen Pts.	1210	72		Lot 49 Asheton, Sec 2, Brushy
32157 Apr 16, 1984	"		Larry W. +	Susan J.	Robert E. Scott etal	1210	543	5.04	Acres. Highland Sp. also R/W Augusta Road Ranches
32668 Apr 19, 1984	"	Carol R. +	W Anthony	W Fred	Administrator of Veterans Affairs	1210	758		Lot 205 Old Augusta Rd. Acres
27586 Mar 8, 1984	"			Sonya C	Elaine A. Childers	1207	725		Lot 12 N. Acres Dr. North

INDIRECT or GRANTEE Index to Deeds — Greenville County, S. C.

Open at Proper Tab according to First Letter or Letters of Name and refer to Buff Sub-Index sheet for page reference.

FILE NUMBER DATE OF RECORD	GRANTEES FAMILY NAMES	GIVEN NAMES ABCDEFGHIJ	GIVEN NAMES JKLMNO	GIVEN NAMES PQRSTUVWXYZ	GRANTORS	BOOK	PAGE	No. of Acres	BRIEF DESCRIPTION, LOCATION, ETC. (Not Warranted)
34835 May 7, 1984	Moore		Katherine & Ronald L.		San P. Leach	1211	987		Highland Dr. Chish. Jps Tp. Buyer Lot 2-B Tyson St. (Jones Rd)
37235 May 25, 1984	"		Ellis Richard		Administrators of Veterans Affairs	1213	362		Rockvale Sec 1 Lot 894 Pt Lot 90 Sandra St.
37469 May 29, 1984	"		John Joseph & Sherry J.		Craftsmen Builders, Inc.	1213	594		Lot 33 "Harrogate Hills" Industrial Center
37684 May 30, 1984	"		Robert J.		First Piedmont Mortgage Co. Inc.	1213	897	4.80	Acc Batesville Rd. North Sec 15
41246 June 29, 1984	"		Ann S. & Johnny Ray		David E. Stringfellow	1215	955		Lot 373 "Avenger Place"
586 July 5, 1984	"		Howard C. et al		U.S. Shelter Corp.	1216	384		Quit Claim Int Unit 18-D Lewis Village Hariz. Prop. Regime
" "	"		Ann S. et al		" " "	1216	384		Cleveland Tp. Acc. Sky Ranch Rd. Highlands
817 July 9, 1984	"		Lisa		Alberta B. Ledford	1216	632	2.711	Lot 7 South Mass Ave.
1190 July 11, 1984	"			Wilton C.	Lloyd L. Hallingworth	1216	873		Limited Power of Attorney CP-23-1017 Roll No. 84-3509 Release of judgment Lien CA No. 84-
1257 July 23, 1984	"			Richard C.	Deary W. J. J. Jr.	1217	553		see Deed RL 1213-9897 Acc Batesville Rd for orig
13309 July 31, 1984	"			P. Heyward	S.C. National Bank	1218	262		Corrected deed
13417 August 31, 1984	"			Robert J.	Shelter Mortgage Co.	1218	328	4.80	Acc Batesville Rd for orig
13592 August 1, 1984	"		Freda N. & Ralph		Louis Vaughn et al	1218	436	0.95	Acc O'Neal Tp. Sandy Flat Bantt Tp. Also easement
4077 Aug 6, 1984	"			Phillip	Ira W. Moore	1218	729		Tract 1-2.32 Acc Augusta Rd. in alley
40513 Aug 10, 1984	"			William et al	C. H. Cely Jr.	1219	71		Lot Springer St. Also Int.
4885 Aug 14, 1984	"		Kenneth W. et al		Deary A. Banta et al	1219	341		Agreement
" "	"		Joyce C. et al		" "	1219	341		

INDIRECT or GRANTEE Index to Deeds — Greenville County, S. C.

Open at Proper Tab according to First Letter or Letters of Name and refer to Buff Sub-Index sheet for page reference.

FILE NUMBER DATE OF RECORD	GRANTEES FAMILY NAMES	GIVEN NAMES ABCDEFGHIJ	GIVEN NAMES JKLMNO	GIVEN NAMES PQRSTUVWXYZ	GRANTORS	BOOK	PAGE	No. of Acres	BRIEF DESCRIPTION, LOCATION, ETC. (Not Warranted)
6071 Aug 24/1984	Moore			Phyllis	Cecil Moore	1220	223		Int Lot 3 Aiken St.
6736 Aug 30/1984	"		#16393	Phyllis Dead BK 139-786 9-31-88	Robert J. Maxwell	1220	639		Power of attorney Tigersville
8341 Sept 14/1984	"			Paul E.	Doris Jacks Jingle	1221	780	7	Acres Hwy 253 Highland Sp to Greenville County
9652 Sept 27/1984	"	Elizabeth D. McCoy			W. A. Moore, etal		506		Dedication of Streets & Roads to Greenville County
9652 Sept 27/1984	"	E. M. &		W. A.	Elizabeth D. McCoy Moore a set Pts.	1	506		Dedication of Streets & Roads
11220 Oct 12/1984	"	Alfred A etal			KW H Properties	1224	12		Lot 22 Oak Crest
" "	"	Bladys etal			" "	1224	12		
11222 Oct 12/1984	"		Martha Sue L. etal		Berry L. Knight	1224	29		Int 6.256 Acs On Dry Oak Rd + Hollidays Dam Rd. Munkin Sp Reserved Life Estate for Grantor.
" "	"		"		" "	1224	29		
11269 Oct 15/1984	"			William E.	Joseph C. Moore	1224	53		Power of attorney
12306 Oct 23/1984	"		James P. Jr.	Shelia C.	Anthony B. Francis etal	1224	713		Lot 48 Serrydale
12624 Oct 26/1984	"	Carol R.			Ira W. Moore	1224	924		Int Lot 34 Millcreek Estates
12623 Oct 26/1984	"	Carol R.			Ira W. Moore	1224	925		Int Lot 8 Millcreek Estates
13240 Nov 1/1984	"		Luther A.		J. P. Moore etal	1225	425		Int 7.91 Acs Beechwood Rd.
13237 Nov 1/1984	"		Laura L.		J. P. Moore etal	1225	429		Int 2.47 Acs Beechwood Rd.
13235 Nov 1/1984	"	Floyd L.			J. P. Moore etal	1225	432		Int 2.47 Acs Beechwood Rd.

INDIRECT or GRANTEE Index to Deeds — Greenville County, S. C.

Open at Proper Tab according to First Letter or Letters of Name and refer to Buff Sub-Index sheet for page reference.

(0)

FILE NUMBER DATE OF RECORD	GRANTEES FAMILY NAMES	GIVEN NAMES ABCDEFGH	GIVEN NAMES IJKLMNO	GIVEN NAMES PQRSTUVWXYZ	GRANTORS	BOOK	PAGE	No. of Acres	BRIEF DESCRIPTION, LOCATION, ETC. (Not Warranted)
13241 Nov 1, 1984	Moore		J. P. ^{jr.}		Laura L. Moore	1225	434		Lot 2.47 ac Beechwood Rd.
13559 Nov 2, 1984	"			Scott Phillipate	Ara W. Moore ^{etal}	1225	523	7.8	ac Reedy Fork Rd.
14550 Nov 3, 1984	"			Robert F.	Shelter Mtg Corp	1226	312	}	Consent to Amendment to Restrictive Covenants & Easements, 1st Amendment Secured by 1225 pg 147
16096 Nov 27, 1984	"			"	"	1226	313		
16547 Nov 30, 1984	"			A. F. ^{etal}	Shelter Mtg Corp.	1227	326		
17066 Dec 6, 1984	"	Ashley L. & Michelle L.			E. Mitchell Arnold	1227	709		Lot 29 Cammer Ave.
17393 Dec 10, 1984	"	Elusin L.		Paigler Vivian	Walter C. McMillan	1228	22		Lot Grove Jr
19620 Dec 31, 1984	"	Dianne			Nancy Ann Hicks	1228	210		Jennace Lot 18 Hillcrest Dr. Highland Prop. Regime
21117 Jan 16, 1985	"			Frank ^{etal} Wallace	U. S. Shelter Corp.	1230	189		Unit 139 Riverbend Haring Chick Egg Jr.
21354 Jan 18, 1985	"	Edward Hunter			Robbie Paris Moore	1231	227		Int Lot 11 Connecticut Ave.
24810 Feb 22, 1985	"	Curtis O. ^{etal}			Kathleen A. Crolley	1231	322		Lot Babb St. St. Ann
"	"	Aleda M. ^{etal}			David M. Pressley	1233	504	}	Lot 1 = 3.47 ac. Jerry Rd.
25050 Feb 26, 1985	"	Curtis O. ^{etal}			" " "	1233	504		
"	"	Aleda M. ^{etal}			Jeddy Lee Green ^{etal}	1233	640		
25371 Feb 28, 1985	"	David L. Jr.			" " "	1233	640		Lot 268 Sellwood Circle Westwood, Sec 3, S'ville
	"				U. S. Shelter Corp.	1233	885		Prop Regime Lot 244 Riverbend Haring

INDIRECT or GRANTEE Index to Deeds — Greenville County, S. C.

Open at Proper Tab according to First Letter or Letters of Name and refer to Buff Sub-Index sheet for page reference.

FILE NUMBER DATE OF RECORD	GRANTEES FAMILY NAMES	GIVEN NAMES ABCDEFGHIJ	GIVEN NAMES JKLMNO	GIVEN NAMES PQRSTUVWXYZ	GRANTORS	BOOK	PAGE	No. of Acres	BRIEF DESCRIPTION, LOCATION, ETC. (Not Warranted)
25973 Mar 5, 1985	Moore			Kenneth C. <i>etal</i>	Robert B. Moore	1234	257		Int 1/2 lot Glady Ave.
" "	"			Lucy M. <i>etal</i>	" " "	1234	257		
26829 Mar 13, 1985	"			Kathryn + Robert A.	Carolyn J. Roberts	1234	716		Mauldin Lot 63 Jarrester Woods Sec II Rd Fairview Sp.
27775 Mar 21, 1985	"			Wayne C.	Jeresa L Simpson	1235	293	2.68	Acc Georgia Rd. Also 2.85 acs Georgia One) Croftstone Acc Sec E.
29105 Apr 1, 1985	"			Susan J.	Carol A. Snipes <i>etal</i>	1236	58		Lot 12 Ingerwood Dr (Alwell)
29908 Apr 5, 1985	"			James P. <i>etal</i>	Public Transportation S.C. Dept of Highways +	1236	671		Quit Claim Int 2 Parcels Hwy 29 Mills Ave.
" "	"			Otis P. <i>etal</i>	" "	1236	671		
30197 Apr 9, 1985	"			Construction, Inc. R. J.	M + J Associates, Inc.	1236	778		Lot 25 Bradley Oaks Marlboro Dr. Belle Meade, Sec 3
30195 Apr 9, 1985	"	Georgia W.		Lee Sammy	Betty J. Stutz	1236	779		Lot 270 Pine Creek Dr + Sp.
30733 Apr 12, 1985	"	Dianne Linda + Robert			Mae Vera Moore	1237	124		Lot 38 East Bent St. Bent St. W. Sec. 7th Co.
32642 Apr 30, 1985	"			Ruth L.	Jasper E. Davis <i>etal</i>	1238	235		Lot 224 Village Houses
32808 May 1, 1985	"			Mary Ann Sloan	Samuel A. Sloan <i>etal</i>	1238	418	0.555	Acc Hwy 417
33588 May 7, 1985	"			Leroy	Albert E. Boone <i>etal</i>	1238	917	4.0	Acc. Oaklawn Sp.
35936 May 28, 1985	"	Ray Donald + Mary Beth			Ed Burgess Co. Inc.	1240	414		Mauldin Lot 15 Jarrester Farms Gate Sub'd.
37324 June 6, 1985	"	Doyle M.		Isak In	James Leary Bldrs, Inc	1241	232		Lot 10 Pine Gate Dr. Pine (8-23-94) Chick Sp. Sp.
37684 June 4, 1985	"	WKA Judy A. Moore Judy A.		Nelson	Steve S. Nelson	1241	513		Int 1.34 Acc. Old Sp. Hwy Rd.

INDIRECT or GRANTEE Index to Deeds — Greenville County, S. C.

REG. U. S. PAT OFFICE *Chas McCorkle* County Indexes Since 1888
An Identifying Trade Mark

Open at Proper Tab according to First Letter or Letters of Name and refer to Buff Sub-Index sheet for page reference.


COTT FAMILY NAME INDEX No. 75 © 1949
MADE BY THE COTT INDEX COMPANY, COLUMBUS, OHIO
SOLD BY WALKER, EVANS & COGSWELL CO., CHARLESTON, S.C.

(R)

FILE NUMBER DATE OF RECORD	GRANTEES FAMILY NAMES	GIVEN NAMES ABCDEFGHIJ	GIVEN NAMES JKLMNO	GIVEN NAMES PQRSTUVWXYZ	GRANTORS	BOOK	PAGE	No. of Acres	BRIEF DESCRIPTION, LOCATION, ETC. (Not Warranted)
38056 June 13, 1985 38892	Moore			<i>etal</i> J. Bruce Construction, Inc.	Katherine R. Gregory	1241	799		Rosegarden St. Buena Vista Lots 23, 24 + Pt Lot 22
June 20, 1985 39103	"			R. J.	M & J Associates Inc <i>as successor in title to the Peoples National Bank</i>	1242	245		Lot 24 Bradley Oaks Mulberry St.
June 24, 1985 39102	"			Kathleen D.	Bankers Trust of S. C.	1242	529		Lot C2 Hampton Ave + Mulberry St.
June 24, 1985 39516	"			Kathleen D.	L. L. Echols, Jr. <i>etal</i>	1242	530		Lot C2 Hampton Ave + Butler St.
June 26, 1985 39938	"	Bernice Miller	Surratt		Paul L. Surratt, Jr.	1242	760		Int Lot 2 N. Garden Circle
June 28, 1985 610	"	Beverly		+ Ralston D.	—	1243	24		Agreement
July 3, 1985 711	"	Jay B.		+ Walter D.	Louise Rae Moore Simpson of Greenville S.C.	1243	472		Lot 3 Old Grove Rd. Grove of Westview Apts.
July 5, 1985 1168	"			Kay T. + Paul L. <i>Indiv. DBA Tommy's Place</i>	Westview Baptist Church	1243	509		Lots 88 + 89 Crestone Dr.
July 16, 1985 3543	"			Thomas J. <i>etal</i>	Collin Marie Co. Inc.	1244	334		Cain Machine Agreement
July 31, 1985 3638	"			Sybil P.	Hellen C. Pitman	1245	389	20	Acc. Chick Spg. Sp. Less 0.64 Acc 344 Glenwood Ln Eastw.
Aug 1, 1985 4003	"	Deborah L.	<i>etal</i>		William Hugh Plesner <i>Jr. etal</i>	1245	480		Lot 157 Belle Meade. Also p. 10
Aug 2, 1985 65176	"	Clifford ^M		+ Inessa A.	Donald C. Slaughter	1245	735	0.70	Acc Miller Rd.
Aug 26, 1985 8023	"			Kenneth ^{EW} + Yvette C.	Gary Paul Metcalf <i>etal</i>	1247	208		Sec 4 Lot 173 Mont Dr. Brentwood
Sept 5, 1985 8245	"			Gene B. Jr.	Oliver S. Moore	1248	120		Absolute Power of Attorney
Sept 9, 1985 8244	"	George, Jr.		+ Ruby B.	Alice Patterson Pepper	1248	329		Oaklawn, Locust Ave. Quit Claim Lots 45, 46, 47 + 8
Sept 9, 1985	"	George, Jr.		+ Ruby B.	Alice Patterson Pepper	1248	330		Oaklawn Lots 49 + 50 Locust Ave.

INDIRECT or GRANTEE Index to Deeds — Greenville County, S. C.

REG. U. S. PAT. OFFICE *Chas McCott* County Indexes Since 1888 An Identifying Trade Mark

 Open at Proper Tab according to First Letter or Letters of Name and refer to Buff Sub-Index sheet for page reference.

COTT FAMILY NAME INDEX No. 75 © 1949
MADE BY THE COTT INDEX COMPANY, COLUMBUS, OHIO
SOLD BY WALKER, EVANS & COGSWELL CO., CHARLESTON, S.C.

FILE NUMBER DATE OF RECORD	GRANTEES FAMILY NAMES	GIVEN NAMES ABCDEFGHIJ	GIVEN NAMES JKLMNO	GIVEN NAMES PQRSTUVWXYZ	GRANTORS	BOOK	PAGE	No. of Acres	BRIEF DESCRIPTION, LOCATION, ETC. (Not Warranted)
8585 Sept 10, 1985	Moore	Deborah B.			William Wertz Gillespie <i>etal</i>	1248	509		General power of attorney
9370 Sept 17, 1985	"	Donnie & Martha Sue			Berry L. Knight	1248	452	1.22	Ac Dry Fork Rd. Dunklin
10045 Sept 23, 1985	"			Timothy C.	Westminster Co. Inc. <i>etal</i>	1249	267		Lot 70 Glen Garry, Sec 1
11419 Oct 2, 1985	"		Karen		Rassie W. Meadows	1250	174		Lot 129 Country Club Estate
12635 Oct 7, 1985	"	Gr. Donnie J. & James David		<i>etal</i>	D. J. Moore	1250	405		Parcel Gap Creek Rd. 2.09 acs Reedy Fork Rd.
13485 Oct 18, 1985	"	Coral A.			Ira W. Moore	1251	236		Lot 2.25 acs + 14.32 acs also
15557 Nov 4, 1985	"			S. Bruce <i>etal</i>	David C. Depew	1252	637		Lot 191 Sherwood Forest
16769 Nov 14, 1985	"		Ira W.		Scott Moore	1253	332		Power of attorney
18270 Nov 27, 1985	"		Jerri A.		Lester J. Dixon <i>etal</i>	1254	249		Lot 4 Ikes Rd. Valley Estate. Maudlin
18393 Nov 29, 1985	"	Debra L. & Lee L.			S & B Investments	1254	357		Lot 3 Pinehurst Dr. Pine
18572 Dec 2, 1985	"			gr. <i>etal</i> Konnieder	William P. Marshall	1254	484		Lot 13 Carnelia St Green St
21658 Dec 31, 1985	"			Shirley Sue	Donnie Joe Moore Jr.	1256	381	4.1	ac. Flythe Shoals Rd. Sugar Creek, Sec 3 Map 3
21958 Jan 2, 1986	"	David M. & Jane W.			Cathryn & Shirley Bldg Inc <i>etal</i> in fact for Clem & Moore	1256	692		Lot 677 E. Shallowstone Rd.
25191 Jan 30, 1986	"	Shady Ann			Norman Moore	1258	858		Parcel Lilly St.
25189 Jan 30, 1986	"	Shady Ann			Norman Moore <i>etal</i> <i>etal</i> in fact for Clem & Moore	1258	853	1.42	acs Lilly St. Dev. L. Muddell
26458 Feb 5, 1986	"	Euphonia			Paul Lee Strong	1251	81		Lot 50 Oak Park Dr. Palmetto

REVERSE or GRANTEE Index to Deeds — Greenville County, S. C.

REG. U. S. PAT OFFICE *Chas McCott* County Indexes Since 1888 An Identifying Trade Mark

Open at Proper Tab according to First Letter or Letters of Name and refer to Buff Sub-Index sheet for page reference.


COTT FAMILY NAME INDEX No. 75 © 1949
MADE BY THE COTT INDEX COMPANY, COLUMBUS, OHIO
SOLD BY PHOTO COPY SUPPLY, MAULDIN, S. C.

(5)

FILE NUMBER DATE OF RECORD	GRANTEES FAMILY NAMES	GIVEN NAMES ABCDEFGH	GIVEN NAMES IJKLMNO	GIVEN NAMES PQRSTUVWXYZ	GRANTORS	BOOK	PAGE	No. of Acres	BRIEF DESCRIPTION, LOCATION, ETC. (Not Warranted)
26012 Feb 6, 1986	Moore		E. et al Martha		Joseph Brett Eberw	1259	435	Reserved Life Estate	Home Hts Lot 36 Range View Dr. White
26011 Feb 6, 1986	"		E. et al Martha		Mattie C. Eberw	1259	437	Reserved Life Estate	Home Hts Lot 36 Range View Dr. White
27902 Feb 25, 1986	"			Scott Phillip	now Carol A. Moore Slagg Carol A. Moore	1260	501		egress, Reedy Fork, Rd. New easement for ingress +
28676 Mar 3, 1986	"		John A.	etal	A. J. Wilson	1260	972		Lot 41 Rosemary Ln Rose Dale
" "	"		Jean A.	etal	" " "	1260	972		
30737 Mar 30, 1986	"	Ellen T +	James P.		Michael Robert Astrawski ^{etal}	1262	359		Canebrake I Pt Lot 73 Bennington Rd.
31926 Mar 31, 1986	"		Mary +	Robert ^{See etal}	Chester L. Decker ^{etal}	1263	15		Agreement
32237 Apr 1, 1986	"	Center Gredie			BWCT Fifty-Fifth St. Inc.	1263	248		Harry Prop. Regime Int in right of Egress Pt 53 Williamsburg at Balamy Woods Sp.
33605 Apr 14, 1986	"		Joyce C.		Kenneth W. Moore Sr.	1264	93	29	Acres Harry 414 Highland Paris - Piney Park, Paris Int. Sp.
33726 Apr 15, 1986	"	Sammy			Joseph C. Moore	1264	155		Int Pt Lots 19 + 20 Apopka Line
33973 Apr 16, 1986	"	A. W.	etal		James W. Moore	1264	291	13	Acres Moore Rd.
" "	"	Ella Mae	etal		" " "	1264	291		
34630 Apr 22, 1986	"		Judy B +	Wayne B.	Daniel Stewart etal	1264	673	7.50	Acres on Hwy 418 + marseille
35061 Apr 25, 1986	"		Joseph C	etal	Syathly in fact Sarah Dorothy Curry Sara J. Calquitt	1264	923		Lot 13 Glenn St + Laurens Rd
" "	"		Martha Lou	etal	" " "	1264	923		
35398 Apr 29, 1986	"		Jackie L.		Cara M. DeLany	1265	193		Lots 53 + 54, Saluda River

REVERSE or GRANTEE Index to Deeds — Greenville County, S. C.

REG. U. S. PAT OFFICE *Chas McCott* County Indexes Since 1888 An Identifying Trade Mark


 Open at Proper Tab according to First Letter or Letters of Name and refer to Buff Sub-Index sheet for page reference.

COTT FAMILY NAME INDEX No. 75 © 1949
MADE BY THE COTT INDEX COMPANY, COLUMBUS, OHIO
SOLD BY PHOTO COPY SUPPLY, MAULDIN, S. C.

FILE NUMBER DATE OF RECORD	GRANTEES FAMILY NAMES	GIVEN NAMES ABCDEFGH	GIVEN NAMES IJKLMNO	GIVEN NAMES PQRSTUVWXYZ	GRANTORS	BOOK	PAGE	No. of Acres	BRIEF DESCRIPTION, LOCATION, ETC. (Not Warranted)
36656 May 6, 1986	Moore		Joyce C.		Kenneth W. Moore Sr.	1265	789		Parcel Highland Sp.
36656 May 6, 1986	"		Joyce C.		Kenneth W. Moore Sr.	1265	792		Grand View Lot 42 Crestmore Dr.
39119 May 9, 1986	"	Cancelled by 44178 Doris & ... enc	Mary L.	Bk. 1446 pg 415	Joyce Chubb	1266	107		Contracts for land
40914 June 6, 1986	"		Shirley E.	Sandra E. Rice	etal	1268	70		Sec B. Woodside Mills David Claims Lot 139 Spring St
41057 June 9, 1986	"	Charles M.	Sandra B.	Salvatore C. Diaccone	etal	1268	211		Jrollingwood Sect Lot 6 Greybridge Dr.
41224 June 10, 1986	"		Robert L.	Antex Properties Inc	etal	1268	265		Lot 130 Sutton Place Rd)
42137 June 16, 1986	"	Carol Ann		Barbara Jean S. Wise	Barbara Jean S. Wise Barbara Jean S. Wise	1268	788	4.97	Acc Hwy 69 (near Latimer mill
42735 June 30, 1986	"		Johnnie O Jr.	Johnnie Moore	etal	1269	129		Lot Lot 12 Cleveland Sp.
43213 June 24, 1986	"		Elizabeth Nannie	AKA Henry McKenzie Henry E. McKenzie	Caroline Deal	1269	395	11.3	orig see Deed Bk 1149 pg 65 Acc Goodwin Bridge Rd. for
43343 June 24, 1986	"	George Fetal		Cathran & Darby Builders Inc.	etal	1269	471		Lot 653 Cr Silver Creek Rd + N. Kingfield Rd. Map 3 Sec 3
" "	"	Helen H		" " "	etal	1269	471		Sugar Creek
411 Jul 2, 1986	"		Susan J.	Timothy J. Rollins	etal	1270	120		Lot 4 Pembroke Lane
1547 Jul 14, 1986	"		William	William H. Moore	etal	1270	950		Power of attorney Bel Air Estg. Scott Sp.
2465 Jul 17, 1986	"		Thomas J.	J. J. Brooks	etal	1271	307		Lot 18 Staunton Bridge Rd. Harry Prop Regine also RPTW
2803 Jul 21, 1986	"	Elizabeth D.		BWIT Fifty-Fifth St. Inc	etal	1271	527		apt 11 Wilsborough at Botany woods
5451 Aug 7, 1986	"	Fred W. & Martha M.		Jerome Leroy Morgan Jr	etal	1272	961		Lot 36 + P + Lot 60

REVERSE or GRANTEE Index to Deeds — Greenville County, S. C.

REG. U. S. PAT. OFFICE *Chas McCath* County Indexes Since 1888 An Identifying Trade Mark

 Open at Proper Tab according to First Letter or Letters of Name and refer to Buff Sub-Index sheet for page reference.

COTT FAMILY NAME INDEX No. 75 © 1949
MADE BY THE COTT INDEX COMPANY, COLUMBUS, OHIO
SOLD BY PHOTO COPY SUPPLY, MAULDIN, S. C.


(7)

FILE NUMBER DATE OF RECORD	GRANTEES FAMILY NAMES	GIVEN NAMES ABCDEFGH	GIVEN NAMES IJKLMNO	GIVEN NAMES PQRSTUVWXYZ	GRANTORS	BOOK	PAGE	No. of Acres	BRIEF DESCRIPTION, LOCATION, ETC. (Not Warranted)
5673 Aug 8, 1986	Moore		James M.		William Ray Werner	1273	02		Victor Monaghan Mills Lot 13 Serrine St. Sec 1
5674 Aug 8, 1986	"		James M.		Charles Milton Werner ^{etal}	1273	04		Victor Monaghan Mills Lot 13 Serrine St. Sec 1
6676 Aug 15, 1986	"	Elizabeth D.	"		BWST Fifty-Fifth St Inc	1273	600		Correction Book Lot 11 at Williamsburg Botany road
"	"	"	"		" " "	1273	600		Correction Book Ariq Prop Regime also R/ul for orig see Book Bl 1271 pg 527
8683 Aug 29, 1986	"			Willena ^{W.}	J. R. Townsend	1274	668		Prop. Regime Unit 6 90 Ann Conds Ariq.
8890 Sept 2, 1986	"			Shufonia	Roy Boyce ^{etal}	1274	755		Westwood S'ville Sec 50 Lot 501 Agewood Dr.
9967 Sept 9, 1986	Moore's		Snack Foods Inc.	Quality	A.A.B. Properties ^{at Ben Pts.}	1275	324		Court Pt Lots 11+12 International
10408 Sept 11, 1986	Moore		S. Bruce		W. Dean Searcy	1275	576	25	Lot 191, Sherwood Forest
13287 Oct 1, 1986	"		Robert L.		Manchie P. Moore	1277	161		Power of attorney Silverleaf Sec 5
13331 Oct 1, 1986	"		Manchie + Robert L.		The Smith Co of Greenville Inc	1277	160		Lot 193 Comstock Ct. Sec 3
13269 Oct 1, 1986	"		Maria + Vernon		Russell G. Smiley ^{etal}	1277	216		Lot 101 Powderhorn
14788 Oct 10, 1986	"		James		Cavalier Woods	1278	88		Lease Agreement
14711 Oct 10, 1986	"			Diippi Pearlie	Edwin Diippi	1278	136		Lot 1 tract 1 old County Rd Fairview
14905 Oct 13, 1986	"		Joseph C.		Joseph C. Moore	1278	173		Power of attorney
14975 Oct 13, 1986	"	Deborah R +	Jerry L.		Floyd Napier ^{etal}	1278	224	4.16	acs = tract 2 Broken Arrow

(over)

REVERSE or GRANTEE Index to Deeds — Greenville County, S. C.

REG. U. S. PAT. OFFICE *Chas McCott* County Indexes Since 1888 An Identifying Trade Mark

 Open at Proper Tab according to First Letter or Letters of Name and refer to Buff Sub-Index sheet for page reference.

COTT FAMILY NAME INDEX No. 75 © 1949
MADE BY THE COTT INDEX COMPANY, COLUMBUS, OHIO
SOLD BY PHOTO COPY SUPPLY, MAULDIN, S. C.

FILE NUMBER DATE OF RECORD	GRANTEES FAMILY NAMES	GIVEN NAMES ABCDEFGHIJ	GIVEN NAMES JKLMNO	GIVEN NAMES PQRSTUVWXYZ	GRANTORS	BOOK	PAGE	No. of Acres	BRIEF DESCRIPTION, LOCATION, ETC. (Not Warranted)
15648 Oct 17, 1986	Moore	Curtis O	etal		The S C National Bank	1278	593		Lot 33 Pleasantdale Circle Pleasantdale
" " " "	"	Aleida M.	etal		" " "	1278	593		" " "
16022 Oct 21, 1986	"		jr.	James P. Shelia C.	Rollout Properties	1278	757		Anderson Forest Pt Lot 47 Meredith Lane Land Co.
17812 Oct 31, 1986	"			James Keith	etal Benjamin Gray Allen	1279	749		Lot 31 Cary St. Sec 7. Stone reserves easement Also easement
18895 Nov 10, 1986	"	C. Whitaker			Little Bald Rock Co.	1280	248		Lot 23 Little Bald Rock Club also 86 Valley St. Westview
19511 Nov 10, 1986	"	Glenda T.	+	Paul L.	Clifton E. Dyer	1280	363		Pt Lot 86 Crestone Dr. Also Pt Lots 85 & Jenkins Bridge Rd.
19463 Nov. 12, 1986	"	Euphemias	+	Paul W.	Betty M. Krause	1280	626	3	Ans. Cor. Fairview Rd. &
20200 Nov 17, 1986	"			Lauri Ann	Rhonda A. Fink	1281	25		Lot 1 Hillcrest Circle woods Harig Prop. Regime also R/W
21657 Nov 26, 1986	"	Martin Donald			Bldg 7 Fifty-Fifth St. Inc.	1281	754		apt 8 Williamsburg at Botany
24170 Dec 9, 1986	"			Karen E + Ronald S.	James W. Moore	1282	730		Lot 13 North Acres
24529 Dec 11, 1986	"			Dr W.	etal D. Eugene Waller	1282	932		Lot 6 + pt 7 Waccamaw Ave
" " " "	"			Janie	" "	1282	932		" " "
24863 Dec 12, 1986	"			Margan Rose	Louise P. Helms	1283	155		Lot 8 La Vista Ct.
24870 Dec 13, 1986	"	Prentiss Anne	etal	Ernie Walter	Otis P. Moore	1283	208		Int Lot Mills Ave (U.S. 29)
25615 Dec 18, 1986	"			James P. jr.	James P. Moore	1283	660		Int Lot Mills Ave (U.S. 29)
27390 Dec 31, 1986	"			Sarah S.	etal S M Real Estate Co.	1284	879		South Harig Prop. Regime Townhome 905 McDaniel Green

REVERSE or GRANTEE Index to Deeds — Greenville County, S. C.

REG. U. S. PAT. OFFICE *ChumCott* County Indexes Since 1888
An Identifying Trade Mark

Open at Proper Tab according to First Letter or Letters of Name and refer to Buff Sub-Index sheet for page reference.


COTT FAMILY NAME INDEX No. 75 © 1949
MADE BY THE COTT INDEX COMPANY, COLUMBUS, OHIO
SOLD BY PHOTO COPY SUPPLY, MAULDIN, S. C.

(U)

FILE NUMBER	DATE OF RECORD	GRANTEES FAMILY NAMES	GIVEN NAMES ABCDEFGH	GIVEN NAMES IJKLMNO	GIVEN NAMES PQRSTUVWXYZ	GRANTORS	BOOK	PAGE	No. of Acres	BRIEF DESCRIPTION, LOCATION, ETC. (Not Warranted)
28029	Jan 2, 1986	Moore			L. et al	Ronald E. Baltz Inc	1285	438		Lot 204 Brookside
"	"	"			etal	" " "	1285	438		Sub P Phase 2-B
28730	Jan 8, 1987	"	Anthony	Linda	etal	Melvin L. Culbertson	1285	943		Lot 2-B. Green
30919	Jan 27, 1987	"			W. et al	Fed Home Loan Mtg. Corp.	1286	972		Mari. Prop. Regime
31141	Jan 29, 1987	"	Martha		etal	John A. Miller	1287	339		Unit 5 Rainbow Villas
31623	Feb 2, 1987	"			etal	Mark D. Rowan	1287	566		Penney Place Sec 7
"	"	"			etal	" " "	1287	566		Lot 48 Hedgerood Terrace
35129	Feb 27, 1987	"			as Committee	Robert E. Davis M. Rogers	1289	245		pt Lot 23 Walnut St. Overland Land Co.
35575	Mar 3, 1987	"	Kathy M	Ronald L.	etal	Milton T. Smith	1289	487		2 W Pae Mfg Co.
35898	Mar 4, 1987	"	Leon H.			College Properties, Inc	1289	577		Lot 6 Sec 3 Village Houses
36664	Mar 10, 1987	"	Charles		W	Paul J. Haighler Jr.	1289	905		Lot 15 + pt Lot 16 = 0.61 Acres
37635	Mar 13, 1987	"	Joseph C.	Shirley	W	Willie A. Bark	1290	300	1.06	Lot 312 Ph IV Cliff Ridge Colon
38614	Mar 18, 1987	"			Peggy	Paul J. Haighler Jr.	1290	758		Mr. Belmont Ests. pt. In
39358	Mar 23, 1987	"	Judy E			David L. Moore	1291	71		Int Lot 21 + pt Lot 20 Belmont
40659	Mar 31, 1987	"			Thompson	Otis P. Moore	1291	557		Int Lot 6 35 Westwood Sec VI
40658	Mar 31, 1987	"	Ottis		Virginia	Virginia Thompson Moore	1291	563		Pomer g attorney

REVERSE or GRANTEE Index to Deeds — Greenville County, S. C.

REG. U. S. PAT. OFFICE *Chas McCotts* County Indexes Since 1888 An Identifying Trade Mark

 Open at Proper Tab according to First Letter or Letters of Name and refer to Buff Sub-Index sheet for page reference.

COTT FAMILY NAME INDEX No. 75 © 1949
MADE BY THE COTT INDEX COMPANY, COLUMBUS, OHIO
SOLD BY PHOTO COPY SUPPLY, MAULDIN, S. C.

FILE NUMBER	GRANTEES FAMILY NAMES	GIVEN NAMES ABCDEFGH	GIVEN NAMES IJKLMNO	GIVEN NAMES PQRSTUVWXYZ	GRANTORS	BOOK	PAGE	No. of Acres	BRIEF DESCRIPTION, LOCATION, ETC. (Not Warranted)
45450	Moore	Alfred W	et al		Raven P. Wright	1293	381		pt 1/2 5
April 4, 1987	"	David	et al		"	1293	381		
45978	"	David			Harold E. Cunningham et al	1293	559		Paris mt sp.
Apr 28, 1987	"	George			Master W. Daniel Garbarino	1293	559		Lot Lot Paris School Rd.
46587	"			Richard	B+W Partnership	1293	740		Ed (Hwy 146)
Apr 30, 1987	"					1293	740		Parcel Butler Rd. + Woodruff
47777	"	Betty B		Roy C.	M. S. Proffitt Inc	1294	263		Map 3 Sec 3 Sugar Creek
May 6, 1987	"	Clara			Charles Warren Taylor et al	1294	477		Lot 694 E. Shallowstone Rd.
48227	"				Opal Daisy Medlin	1294	552		Lot 3 West Blvd.
May 8, 1987	"				Darwin Washington	1294	555		Durable Power of attorney
48470	"				Johnston Homes Inc	1294	999		Durable Power of attorney
May 11, 1987	"				Charles Warren Taylor	1295	445		Pl 1
48491	"	Daniel		Penny J.	Maxin William Dapkin	1295	582		Lot 276 Hunters woods Sec 2
May 15, 1987	"	Clara			Rebecca L. Calbraith P. Foster et al	1296	752		Lot 4 West Boulevard
49648	"	Id.			Rebecca L. Calbraith P. Foster et al	1296	750		Power of attorney
May 21, 1987	"				Willis C. College Properties Inc	1297	87		Easement
51099	"				Mary M. Moore	1297	654		Lot Whitehall St.
May 22, 1987	"				DBA William + Assoc.	1298	393		Forest
53911	"				Donald J. Williams	1298	393		Lot 63 Michaux Dr. Club
June 5, 1987	"					1298	393		General power of attorney
June 5, 1987	"					1298	393		Lot 14 Gibson Oak Estate
June 10, 1987	"					1298	393		
June 18, 1987	"					1298	393		
June 26, 1987	"					1298	393		

REVERSE or GRANTEE Index to Deeds — Greenville County, S. C.

REG. U. S. PAT. OFFICE *Chas McCott* County Indexes Since 1888 An Identifying Trade Mark

Open at Proper Tab according to First Letter or Letters of Name and refer to Buff Sub-Index sheet for page reference.

COTT FAMILY NAME INDEX No. 75 © 1949
MADE BY THE COTT INDEX COMPANY, COLUMBUS, OHIO
SOLD BY PHOTO COPY SUPPLY, MAULDIN, S. C.

(V)

FILE NUMBER	GRANTEES FAMILY NAMES	GIVEN NAMES ABCDEFGHIJ	GIVEN NAMES KLMNO	GIVEN NAMES PQRSTUWXYZ	GRANTORS	BOOK	PAGE	No. of Acres	BRIEF DESCRIPTION, LOCATION, ETC. (Not Warranted)
DATE OF RECORD									
153 July 1, 1987	Moore	Gerald S.		Paula S.	Research Associates Inc	1298	777		Acres Lot 24 Delta Dr. Longforest
1675 July 7, 1987	"	Henry A.			Jerry W. Hale Jr.	1299	170		Tract 10 Benttree Ranchettes
2760 July 16, 1987	"	Charles R. Jr.			Andre J. Kolin	1299	874		Lot 208 Revenge Place Sec II
3066 July 17, 1987	"		John W.		Yvonne W. Celis Moore	1299	990		Int Lot 161 Pebble Creek Ph I
3083 July 19, 1987	"		Diederick	Epton	Harrison P. Ford	1299	997		Lot 66 + Pt Lot 73 Main St
3147 July 21, 1987	"	B. C. + Sons			Plain Development Co.	1300	246		Extension of Existing Lease
10873 Aug 31, 1987	"			Frances	Windsor Properties Inc	1303	987		Lot 30 Lakeside Ph I
10892 Aug 31, 1987	"	Elizabeth		Thomas	Antey Properties Inc	1303	988		Lot 135 Wedgfield Sec IV
11125 Sept 1, 1987	"	Euphemia S.			South Carolina Fed Savings Bank	1304	77		Hair Prop Pkg Unit 27 Bld C. Rainbow Villas
12696 Sept 11, 1987	"			Juliet A.	Greenville County Probate Judge	1304	865		Conservatorship
12869 Sept 14, 1987	"	Curtis D.			James H. Grant	1304	960		Lots 71 + 72 Sycamore Dr
" "	"	Aleda M.			" " "	1304	960		Also lots 73 + 74 Less Pt lot 71
13843 Sept 21, 1987	"	Cecil D.			Jerry L. Scruggs	1305	441		Lot 154 Wendfield Dr.
" "	"	Charlene C.			" " "	1305	441		Sunny Slopes Sec 2
14061 Sept 22, 1987	"			Reba	Mary E. Richardson Fort Harriet S. Pickens County of Greenville Revenue Collector	1305	548		Quit Claim Lot Wilkins St.
14869 Sept 25, 1987	"	Dennis J.			Premier Investment Co. Inc.	1305	938		Lot 6 Edwards Forest Sec VI
" "	"	Jay J.			" " "	1305	938		

REVERSE or GRANTEE Index to Deeds — Greenville County, S. C.

REG. U. S. PAT OFFICE *Chas McCott* County Indexes Since 1888 An Identifying Trade Mark

Open at Proper Tab according to First Letter or Letters of Name and refer to Buff Sub-Index sheet for page reference.

COTT FAMILY NAME INDEX No. 75 © 1949
MADE BY THE COTT INDEX COMPANY, COLUMBUS, OHIO
SOLD BY PHOTO COPY SUPPLY, MAULDIN, S. C.

FILE NUMBER DATE OF RECORD	GRANTEES FAMILY NAMES	GIVEN NAMES ABCDEFGHIJ	GIVEN NAMES JKLMNO	GIVEN NAMES PQRSTUVWXYZ	GRANTORS	BOOK	PAGE	No. of Acres	BRIEF DESCRIPTION, LOCATION, ETC. (Not Warranted)
14913 Sept 25 1987	Moore	Donna	A.	Everette Walter	Samuel D. Groves Indiv & Jr. etal	1305	953		Lot 21A + Pt Lot 20 Club Circle
15091 Sept 28 1987	"	Betty Jean			Margaret Z. Robertson etal	1306	65		Lot 6 Rolling Acres Smith St.
16356 Oct 5 1987	"		Kathleen		Cretes S. Moore	1306	821		Lot 291 Sec 2 Ahney Mills
17952 Oct 16 1987	"	Eugene Fredrick			Mildred Duckworth Moore	1307	843		Power of attorney
17951 Oct 16 1987	"		Mildred		Fredrick Eugene Moore Exec.	1307	845		Power of attorney
19284 Oct 23 1987	"	Deborah R Porter III		Vinson L.	Balentine Brothers Bldrs etal	1308	509		Lot 19 Pebble Valley Mountain Shadows
19038 Oct 23 1987	"	Henry J. etal	Mary Jo		Douglas E. Greer Jr. etal	1308	523		Lot 51 Mistletoe Dr. Hors. Prop. Requinie
20553 Nov 2 1987	"	Euphemie			Secretary of 744 D	1309	402		Unit 14-C Summit Place
22239 Nov 12 1987	"	Charles M.			Charles G. Moore etal	1310	351		Power of attorney App Sp.
23235 Nov 12 1987	"	Charles M.			Charles B. Moore etal	1310	354		Lots 14 + 15 Nan St. Chick Energy Center Sec 4 also 4.80 acs Batesville Rd.
23486 Nov 13 1987	"			Robert F.	J. W. Stuff	1310	519		Int Lot 21 = 4.37 acs, Riverbanks App Sp.
24627 Nov 23 1987	"	Conrad Charles etal			Jannie M. Copeland	1311	104		Lot 16 Piney Ridge Dr. Chick App Sp.
25424 Nov 30 1987	"			Louise Peggy	Rosa Lee Moore	1311	472		Lot 13 Reeves St. Gantt App Sp.
25926 Dec 2 1987	"		James S		Katherine L. Moore	1311	704		Limited Power of attorney
25925 Dec 2 1987	"		James S.	etal	Steven D. Moses etal	1311	707		Lot 7 Braystone Dr. Braystone Acres
" "	"		Katherine S.	etal	" " "	1311	707		

REVERSE or GRANTEE Index to Deeds — Greenville County, S. C.

REG. U. S. PAT. OFFICE *Chas. M. Cotts* County Indexes Since 1888
An Identifying Trade Mark

Open at Proper Tab according to First Letter or Letters of Name and refer to Buff Sub-Index sheet for page reference.

COTT FAMILY NAME INDEX No. 75 © 1949
MADE BY THE COTT INDEX COMPANY, COLUMBUS, OHIO
SOLD BY PHOTO COPY SUPPLY, MAULDIN, S. C.

(W)

FILE NUMBER DATE OF RECORD	GRANTEES FAMILY NAMES	GIVEN NAMES ABCDEFGH	GIVEN NAMES IJKLMNO	GIVEN NAMES PQRSTUWXYZ	GRANTORS	BOOK	PAGE	No. of Acres	BRIEF DESCRIPTION, LOCATION, ETC. (Not Warranted)
26084 Dec 3 1987	Moore		E. et al Marion		Quia C. Harper	1311	988		Chaytte E. Bolewary Part Lot Property of Robert E. Paine
26329 Dec 4 1987	"	Emily N.	Life Estate		James Randall Henderson	1312	128		Lot 19 Lake Robinson Pointe
26330 Dec 4 1987	"	Emily N. + Marjorie	Construction Co. Inc		James Randall Henderson	1312	129		Lot 20 Lake Robinson Pointe
27250 Dec 11 1987	"		R. J.		Robert J. Moore	1312	654		1.43 acs High Tech Ct. Lot 21 = 4.37 acs + Pt Lot 22 =
28819 Dec 22 1987	"		James B.		Marie D. Buchanan	1313	422	0.06	acres Vanoy Circle Road
28820 Dec 22 1987	"		James B.		Margaret M. Moore	1313	423	0.38	acres = Pt Lot 34 Service
29226 Dec 28 1987	"	Fred W.			Secy Housing + Urban Devel	1313	830		Lot 13 Plat Bk C pg 190
29638 Dec 29 1987	"			D. Bruce	James M. Crain	1313	982	0.486	ac plot Bk 15B pg 69
31817 Jan 18 1988	"		Gerry B + Teri T.		Les E. Romano	1315	371		Lot 117 Canebrake I Circle St. Jun
33835 Feb 3 1988	"		James E.		et al AAA Bankers Life Co. Principal Mutual Life Ins Co	1316	426		Lot 107 + Pt Lot 108 Demorest Cherokee Forest
37277 Feb 29 1988	"		Michael + Paula		Martha R. Jashee	1318	217		Lot 53 Cherokee Dr. Map 2
28714 Mar 9 1988	"	Francis		Wilbur J.	J + P. Enterprise Inc.	1318	964		Index Order Restriction Property of John Santt Jr.
38857 Mar 16 1988	"	Billy Joe			James G. Lee	1319	49		Lot 38 East Santt St.
40162 Mar 18 1988	"		Kathryn		et al Duncan A. Carmichael	1319	708		Lot 7 Oregon St. also Strip Green St.
41228 Mar 25 1988	"			Polly	et al W. V. Barbour	1320	329		Pt Lot 13 Cedar Lane Rd + Green St
41245 Mar 25 1988	"	Francis M +	Wilbur A.		Personal Representative Wilbur A. Moore Jr.	1320	331		29 + Hampton Circle Deed of Distribution Lots 9 + 10 U. S. Hwy

REVERSE or GRANTEE Index to Deeds — Greenville County, S. C.

REG. U. S. PAT OFFICE *Chas McCotts* County Indexes Since 1888 An Identifying Trade Mark

Open at Proper Tab according to First Letter or Letters of Name and refer to Buff Sub-Index sheet for page reference.

COTT FAMILY NAME INDEX No. 75 © 1949
MADE BY THE COTT INDEX COMPANY, COLUMBUS, OHIO
SOLD BY PHOTO COPY SUPPLY, MAULDIN, S. C.

FILE NUMBER DATE OF RECORD	GRANTEES FAMILY NAMES	GIVEN NAMES ABCDEFGHIJ	GIVEN NAMES JKLMNO	GIVEN NAMES PQRSTUWXYZ	GRANTORS	BOOK	PAGE	No. of Acres	BRIEF DESCRIPTION, LOCATION, ETC. (Not Warranted)
43762 Apr 11, 1988	Moore			<i>etal</i> Steven M.	<i>etal</i> Edwin E. Davis	1321	726		Lot 55 Westwood South Sub Simpsonville Sec 2
" "	"			<i>etal</i> Susan J.	" "	1321	726		
43881 Apr 12, 1988	"			S. Bruce	<i>etal</i> William M. Burdett	1321	805		<i>Ests</i> Lots 101 + 102 Burdett Mauldin
43882 Apr 12, 1988	"			S. Bruce	Martha J. Burdett	1321	806		Lot 41 Burdett Estates Mauldin
43883 Apr 12, 1988	"			S. Bruce	William M. Burdett	1321	807		Lot 4 Burdett Estates Mauldin
44615 Apr 13, 1988	"			S. Bruce	James M. Crain	1321	867	0.486	Fitzgerald McKeown & Assoc Inc Alicia Plat survey for Lake Forest Sec 11
44283 Apr 14, 1988	"	Ann S +	R. Johnny		Lucile Wright	1322	42		Lot 71 Lake Fairfield Dr.
46956 May 2, 1988	"	Gary J.			Elizabeth Mabel B. Davis	1323	683		Lot 29 Lena Woods subd
47761 May 4, 1988	"			James A.	<i>etal</i> Jerry L. Wilhite	1324	118		Int Lots 15 + 16 Grove Park Blk D.
" "	"			Joyce Lynn	" "	1324	118		
47762 May 4, 1988	"			James A.	<i>etal</i> L. J. Pitman	1324	120		Int Lots 15 + 16 Grove Park Blk D.
" "	"			Joyce Lynn	" "	1324	120		
50938 May 19, 1988	"	Christine	+	Winston E.	<i>etal</i> James E. Moore	1325	758		Stonewood Sub. Ft. Inn Lot 107 + Pt Lot 108 Demarest Cr
51177 May 20, 1988	"	Bobby Joe L		<i>etal</i>	Azalee Moore	1325	858		Int Tract 3 (9.7 acs) Fletcher Pinson Estate
" "	"	Harold			" "	1325	858		
51190 May 20, 1988	"	Harold			Joe L. Moore	1325	859		Int 3.33 acs Circle Rd.

REVERSE or GRANTEE Index to Deeds — Greenville County, S. C.

REG. U. S. PAT OFFICE *Chas McCott* County Indexes Since 1888 An Identifying Trade Mark

Open at Proper Tab according to First Letter or Letters of Name and refer to Buff Sub-Index sheet for page reference.

COTT FAMILY NAME INDEX No. 75 © 1949
MADE BY THE COTT INDEX COMPANY, COLUMBUS, OHIO
SOLD BY PHOTO COPY SUPPLY, MAULDIN, S. C.

(X)

FILE NUMBER DATE OF RECORD	GRANTEES FAMILY NAMES	GIVEN NAMES ABCDEFGHIJ	GIVEN NAMES JKLMNO	GIVEN NAMES PQRSTUVWXYZ	GRANTORS	BOOK	PAGE	No. of Acres	BRIEF DESCRIPTION, LOCATION, ETC. (Not Warranted)
51189 May 20, 1988	Moore	Bobby			<i>etal</i> Joe L. Moore	1325	860		Ant 2.42acs Circle Rd
51176 May 20, 1988	"			Joe L.	<i>etal</i> Bobby Moore	1325	864		Ant 2.33acs Circle Rd.
51242 May 20, 1988	"	Anne C.		William	<i>Assocates, Inc.</i> Long Core Capital	1325	897		Lot 68, Thornblade PkT
51695 May 24, 1988	"			Building Office	City of Greenville	1326	71		Quit claim Ind. of gen st Willow Branch Dr. Westwood 2 Sec
51611 May 31, 1988	"			W. yvonne	Gerald K. blur	1326	597		Lot 29 Pinonwood Ant Paris Mt. Sp.
52842 May 31, 1988	"	Alex R		Palley	R. A. Riggins <i>etal</i>	1326	767		Lot 28 Montague Circle
55178 June 13, 1988	"			John A. <i>etal</i>	John J. Sean <i>etal</i>	1327	911		Lot 70 Coalmont Ct. Sect Bellingham, S'ville
" "	"			Jean M. <i>etal</i>	" " "	1327	911		
56 July 1, 1988	"	Edward J.			Eileen O. Moore	1330	157		Ant 2.42acs Northridge Rd
57 July 1, 1988	"	Edward J.			Annelen Moore	1330	158		Ant 2.42acs Northridge Rd.
58 July 1, 1988	"	Edward J.			Molly Moore Kiscaden	1330	159		Ant 2.42acs Northridge Rd.
59 July 1, 1988	"	Edward J.			Rachel E. Moore	1330	160		Ant 2.42acs Northridge Rd.
60 July 1, 1988	"	Edward J.			Margaret M. Bartlett	1330	161		Ant 2.42acs Northridge Rd.
61 July 1, 1988	"	Edward J.			Edward J. Moore jr.	1330	162		Ant 2.42acs Northridge Rd.
1937 July 12, 1988	"			Jean Sarah	Jimmie J. Lindsey	1331	388		Lot 56 Weynette Estates
3696 July 19, 1988	"	Ceylon			<i>Admin + Per Rep of Estate of</i> Loretta Williams	1332	220		Lot 16 Sec A Washington

REVERSE or GRANTEE Index to Deeds — Greenville County, S. C.

REG. U. S. PAT. OFFICE *Chas. McClure* County Indexes Since 1888 An Identifying Trade Mark

Open at Proper Tab according to First Letter or Letters of Name and refer to Buff Sub-Index sheet for page reference.

COTT FAMILY NAME INDEX No. 75 © 1949
MADE BY THE COTT INDEX COMPANY, COLUMBUS, OHIO
SOLD BY PHOTO COPY SUPPLY, MAULDIN, S. C.

FILE NUMBER DATE OF RECORD	GRANTEES FAMILY NAMES	GIVEN NAMES ABCDEFGHIJ	GIVEN NAMES KLMNO	GIVEN NAMES PQRSTUVWXYZ	GRANTORS	BOOK	PAGE	No. of Acres	BRIEF DESCRIPTION, LOCATION, ETC. (Not Warranted)
3380 July 20, 1988	Moore	Addison Berry	etal		Elmer Stanton ^{etal}	1332	284		Lot 83 Coleman Hgts.
" " "	"	Brenda	etal		" "	1332	284		
4276 July 26, 1988	"			Michael J. ^{etal}	Ansel Parker Builders ^{Inc.}	1332	747		Lot 19 Sharon Place Sec 1
10650 Aug 24, 1988	"	Ann			Elizabeth A. Wilton	1335	999		Engerwood Estates South of Lots 44 + 45 Buffalo Blv.
1486 Sept 8, 1988	"			Sylvia	Jessie Weston J. ^{Inc.}	1337	372		Durable Power of attorney
13010 Sept 12, 1988	"			James W.	Moore Office Building ^{Inc.}	1337	661		Lot West McBee Ave.
14173 Sept 19, 1988	"			Jeanette ^{etal}	Estate of P. R. Walter L. Vaughn	1338	416		Abney Mills, Baldwin St. Deed of Distribution Lot 191 Sec 1
14082 Sept 19, 1988	"	Charles J.	x	Terri S.	W. H. Alford	1338	375	1.04 Acres = Tract 4	
14081 Sept 19, 1988	"	Charles J.	x	Terri S.	W. H. Alford	1338	376	6.5 Acres = Tract 4 Less 1.04	
16039 Sept 28, 1988	"	Gloria A.	etal		Marvin W. Hopkins	1339	541		pt Lot 1 White Horse Rd. see Deed Bk 1220 Pg 639
16393 Sept 30, 1988	"			Zane M.	Robert J. Maxwell Jr.	1339	786		Cancellation of power of attorney
16561 Sept 30, 1988	"	Dana J.			Robbie M. McElveen	1339	895		Lot 16 Perry Rd.
17067 Oct 4, 1988	"	Collin Beady			John David Moore	1340	202		Durable Power of attorney
17068 Oct 4, 1988	"			John David	Dorcy Collin Moore	1340	209		Durable Power of attorney
17011 Oct 4, 1988	"			Pamela J. ^{etal}	Sandra S. Mate	1340	166		Prop. Reg. Lot 14 - B Ridgeway Hgts
17383 Oct 6, 1988	"			Robert B. Jr.	Robert B. Moore	1340	379		Lot 14A = 10 Acres Rabon Rd. S Assignment of Bond for Title

REVERSE or GRANTEE Index to Deeds — Greenville County, S. C.

REG. U. S. PAT OFFICE *ChumCott* County Indexes Since 1888 An Identifying Trade Mark

Open at Proper Tab according to First Letter or Letters of Name and refer to Buff Sub-Index sheet for page reference.

COTT FAMILY NAME INDEX No. 75 © 1949 MADE BY THE COTT INDEX COMPANY, COLUMBUS, OHIO SOLD BY PHOTO COPY SUPPLY, MAULDIN, S. C.

(X)

FILE NUMBER DATE OF RECORD	GRANTEES FAMILY NAMES	GIVEN NAMES ABCDEFGHIJ	GIVEN NAMES KLMNO	GIVEN NAMES PQRSTUWXYZ	GRANTORS	BOOK	PAGE	No. of Acres	BRIEF DESCRIPTION, LOCATION, ETC. (Not Warranted)
17661 Oct 7, 1988	Moore			James W.	Mountain Texas Properties	1340	555		Contract Preliminary Trust Plan Assignment of lease, Contention Arenal St.
17669 Oct 7, 1988	"			James	Mountain Texas Properties	1340	551		Lot Arenal St. Also Int. Lot
18319 Oct 12, 1988	"	Eva D.			Buford Earl Moore	1340	891		Acres - tract 2 B. Chick Sags Sp. Deed of Distribution Tract 1039
19340 Oct 18, 1988	"	Beverly E.		Ratston	Bayne Development Co. Inc.	1341	508		Lot 3 Carolina Way
19906 Oct 21, 1988	"	Callie Becky			John David Moore	Re Record 1341	835		Plat 1340 pg 202 Double Power of attorney, Sealed
20811 Oct 27, 1988	"	Don L.		etal	Sallie Henderson Moore	1342	428		Power of attorney Sunny Slopes Sub. Sec 3
21236 Oct 31, 1988	"			Kay D.	United States of America	1342	680		Lot 183 Bubbling Creek Dr. Marig Prop Regd
21518 Nov 1, 1988	"			Ma W.	Ben J. Hazard III	1342	844		Unit 94 - A McDaniel Park
22001 Nov 3, 1988	"			W. etal Yvonne	John W. Cooper	1343	95		Int Lot 34 + pt Lot 35 Holly Spgs
22523 Nov 7, 1988	"	Dennis E.		etal	Virvan Peoples Moore	1343	505		Deed of Distribution, Lot 18
"	"	Charles		etal		1343	505		Highland Terrace
23627 Nov 14, 1988	"			Robert B.	Walter F. Walden	1344	215		1175 sq 905, design to High Meadows Assignment of Bond for title, See Rk
24816 Nov 21, 1988	"			Richard C.	Miriam C. Moore	1344	909		Durable power of attorney
24817 Nov 21, 1988	"			Richard C.	Jasper C. Moore	1344	912		Durable power of attorney
25010 Nov 22, 1988	"			James P. Shala C.	Frederick D. Logoff	1345	74		Power Estates Lot 63 Abbridge Dr. Sec 2.
25726 Nov 29, 1988	"			Joseph etal	Hazel Altom Vance	1345	498		Lot 13 Endel St
"	"			Martha Lou etal	"	1345	498		"

REVERSE or GRANTEE Index to Deeds — Greenville County, S. C.

REG. U. S. PAT OFFICE *Chas McCotts* County Indexes Since 1888 An Identifying Trade Mark

 Open at Proper Tab according to First Letter or Letters of Name and refer to Buff Sub-Index sheet for page reference.

COTT FAMILY NAME INDEX No. 75 © 1949
MADE BY THE COTT INDEX COMPANY, COLUMBUS, OHIO
SOLD BY PHOTO COPY SUPPLY, MAULDIN, S. C.

FILE NUMBER DATE OF RECORD	GRANTEES FAMILY NAMES	GIVEN NAMES ABCDEFGHIJ	GIVEN NAMES JKLMNO	GIVEN NAMES PQRSTUWXYZ	GRANTORS	BOOK	PAGE	No. of Acres	BRIEF DESCRIPTION, LOCATION, ETC. (Not Warranted)
27499 Dec 8, 1988	Moore			Furman Jr. William	Merleen Pitman Moore	1346	421		Power of attorney
27498 Dec 8, 1988	"				Merleen Pitman Moore	1346	423		Power of attorney
28223 Dec 13, 1988	"	B. Donald			David M. Aslmare	1346	930	40.56	Int Parcel Less 3 parcels Int Lot 29 Park Shoals Rd. + Keeler Bridge Rd. Bates 7p Int Parcel White Horse Rd.
28379 Dec 14, 1988	"			Lena	Kenneth Ray Moore	1346	993		Int Parcel White Horse Rd.
28855 Dec 16, 1988	"	Hazel C.		Richard J.	Ronald L. Jordan Inc.	1347	329		Lot 30 Half Mile Lake Ph 1B
3082 Dec 27, 1988	"			Reba J.	David A. Dintan J.	1348	99		Agreement Oak Hill Prop Reg III Unit 35-B Wildail-Merry
2057 Jan 16, 1989	"			Michael	David E. Foster	1350	172		
3267 Jan 23, 1989	"	m. jr. Hamel			James T. Batson et al	1350	929	3.18	acres Baller Rd.
3909 Jan 27, 1989	"	Evelyn			Woodrow C. Williams et al	1351	237		Hills Lot 62 Milton Dr. Sylva Sec 1
4869 Feb 1, 1989	"			Lauren D. Timothy C.	Henry R. Masser et al	1351	820		Lot 31 Carrington Greene
7681 Feb 21, 1989	"	Joe Dorrie		M. Samantha	SA Robert Edward Mays Jr et al Robert E. Mays Jr.	1353	601		Lot 3 Suest St.
8373 Feb 27, 1989	"	Elizabeth			Ulas Glen A. Wharton et al	1354	26		Tract B Plat Book 16-Q Pg 90
9063 Mar 1, 1989	"			Rebecca	Frankie H. Riley Siedeman Sundin + Jr.	1354	510		Lot 33 Riley Estate Park
9315 Mar 2, 1989	"			Trent Kevin	Janett Warlick Alexander et al	1354	715		Lot 25 Keomee Ave. Cherokee
10084 Mar 8, 1989	"			John Belt	Quanta Belt Moore	1355	397		General Power of attorney
10085 Mar 8, 1989	"			Quanta	John Thomas Moore	1355	402		General Power of attorney

REVERSE or GRANTEE Index to Deeds — Greenville County, S. C.

REG. U. S. PAT. OFFICE *Chas. McCorkle* County Indexes Since 1888 An Identifying Trade Mark

☞ Open at Proper Tab according to First Letter or Letters of Name and refer to Buff Sub-Index sheet for page reference.

COTT FAMILY NAME INDEX No. 75 © 1949
MADE BY THE COTT INDEX COMPANY, COLUMBUS, OHIO
SOLD BY PHOTO COPY SUPPLY, MAULDIN, S. C.

(2)

FILE NUMBER	DATE OF RECORD	GRANTEES FAMILY NAMES	GIVEN NAMES ABCDEFGH	GIVEN NAMES IJKLMNO	GIVEN NAMES PQRSTUWXYZ	GRANTORS	BOOK	PAGE	No. of Acres	BRIEF DESCRIPTION, LOCATION, ETC. (Not Warranted)
10778	Mar 13, 1989	Moore	McKenzy Mrs. Hannell	etal	etal	Estate of By P.R. Hannell McKenzy Moore	1355	796		Int 1.74 acres Wild Orchard Rd. ^{Loop 6796} Deed of Distribution Life Estate
10910	Mar 14, 1989	"	Hannell Eugene Jr.			Ethel M. Hester	1355	876		near Old Easley Bridge Rd. Life Estate Tract 11 = 24.35 ac.
10912	Mar 14, 1989	"	E. Sr Hannell	etal		Ethel M. Hester	1355	889		Life Estate Tract 10 = 19.30 acs near Easley Bridge Rd.
" "	" "	"	Jean Bobbie	etal		" " "	1355	889		
10911	Mar 14, 1989	"	E. Sr. Hannell	etal		Ethel M. Hester	1355	890		Life Estate 29.17 acres prop of Stalling & Ester
" "	" "	"	Jean Bobbie	etal		" " "	1355	890		
10885	Mar 14, 1989	"		etal	Oppenhe	Estate of Albert E. Quest	1355	839		of Robert E. Balmage the Deed of Distribution Int property
11355	Mar 16, 1989	"			James E. etal	Charles L. Goodwin, Jr.	1356	127		Lots 9 & 10 Gordon & Looper Gudson Mills Village # 2
" "	" "	"			Jean etal	" " "	1356	127		
12064	Mar 21, 1989	"	Dolly Ray			John J. Benick	1356	545	5	ac Cleveland Sp.
12524	Mar 23, 1989	"	Carolyn			William J. Moore	1356	847		Lot 21 Waverly Court August
12496	Mar 23, 1989	"	Andy			Estate of Dorothy Miller N. ^{Suppt by P.R.}	1356	815		Deed of Distribution, 3.20 ac Highland
13766	Mar 31, 1989	"			Jackie R. etal	Charles W. Brown	1357	734		Lots 11 & 12 Montroyal Hill
" "	" "	"			Janet A. etal	" " "	1357	734		
16679	Apr 18, 1989	"			Lloyd Alger Sr.	Martha R. Moore	1359	280		Int Lot 46 Woodledge Sub
18000	Apr 26, 1989	"			Construction Inc. R. J.	Shorblade Venture Associates Inc.	1360	96		Lot 89 Shorblade Ph II

REVERSE or GRANTEE Index to Deeds — Greenville County, S. C.

REG. U. S. PAT. OFFICE *Chambers* County Indexes Since 1888 An Identifying Trade Mark

 Open at Proper Tab according to First Letter or Letters of Name and refer to Buff Sub-Index sheet for page reference.

COTT FAMILY NAME INDEX No. 75 © 1949
MADE BY THE COTT INDEX COMPANY, COLUMBUS, OHIO
SOLD BY PHOTO COPY SUPPLY, MAULDIN, S. C.

FILE NUMBER DATE OF RECORD	GRANTEES FAMILY NAMES	GIVEN NAMES ABCDEFGHIJ	GIVEN NAMES JKLMNOPQ	GIVEN NAMES RSTUVWXYZ	GRANTORS	BOOK	PAGE	No. of Acres	BRIEF DESCRIPTION, LOCATION, ETC. (Not Warranted)
20545 May 11 1989	Moore	David et al	James		Cedar Rock LTP et al	1361	481	1.73	Cape Creek ac. plots of D. G. Moore et al
21613 May 18 1989	"	Jacqueline			Robert L. Griswald	1362	141		Pt Lot 6 Austin Tp.
21764 May 19 1989	"	Patterson			Virginia Hannon	1362	269		Int Lots 167, 168 + 169 E. Lake Shore Dr also Lot Glassy Mtn Tp. also interest in this lot & rights Lake Lanier Sub
"	"	"			"	1362	269		
"	"	"			"	1362	269		
22521 May 24 1989	"			Construction Co. R. J.	Thornblade Ventures Associates, Inc.	1362	661		Lot 77 Thornblade Pt II Prop Reg.
23548 May 31 1989	"	Hilda J. Evans			Linda H. Fisher	1363	196		Unit 249 Pineshield Hairy Sec 11 Sville, Austin Tp.
23651 May 31 1989	"	Martha			Linda H. Duffie et al	1363	265		Lot 590 Westwood Sub.
25362 June 12 1989	"	C Whitaker			Little Bald Rock Co.	1364	291		Recreation club also 2 easements Lots 27, 39 + 40 Little Bald Plate Sec. 1.
25416 June 12 1989	"	Claudia L. Redger			Dusan Djesen-Walburn	1364	343		Lot 17 Old Mill Court, Old Mill
25776 June 14 1989	"	Freda M.			Ralph Moore	1364	523		0.95 acres Keller Rd.
26232 June 16 1989	"		Ray Jr.		Joe D. Moore Jr.	1364	848		Pt Lot 23 Walnut St.
26612 June 19 1989	"	Edward			John Bernard Coffey	1365	83		Specific Power of Attorney
26668 June 19 1989	"		James E. et al		Braceland Cemetery Assoc	1365	104		Cemetery Deed, lot 65 - Space 1-4 See 10
"	"		John et al		"	1365	104		
26384 June 19 1989	"		Leroy		Manouth Financial Corp.	1364	929		Lot 19 prop of H. B. Bates

REVERSE or GRANTEE Index to Deeds — Greenville County, S. C.

REG. U. S. PAT. OFFICE *Chas. McClellan* County Indexes Since 1888
An Identifying Trade Mark

 Open at Proper Tab according to First Letter or Letters of Name and refer to Buff Sub-Index sheet for page reference.

COTT FAMILY NAME INDEX No. 75 © 1949
MADE BY THE COTT INDEX COMPANY, COLUMBUS, OHIO
SOLD BY PHOTO COPY SUPPLY, MAULDIN, S. C.

(AA)

FILE NUMBER DATE OF RECORD	GRANTEES FAMILY NAMES	GIVEN NAMES ABCDEFGHIJ	GIVEN NAMES KLMNO	GIVEN NAMES PQRSTUVWXYZ	GRANTORS	BOOK	PAGE	No. of Acres	BRIEF DESCRIPTION, LOCATION, ETC. (Not Warranted)
27166 June 22, 1989	Moore	Charles B	W		Dea Margaret L. Rambert S. Margaret Syle	1365	389		Lot 60 Day Fox Square + Strange Rd.
"	"	Annie Keila	W		"	1365	389		"
27165 June 22, 1989	"			Robert B.	Hugh Michael Duke	1365	391	10.0	ac. Rabow Rd.
27879 June 27, 1989	"		S.	Maryrtle	Estate of Clarence Moore	1365	796		Needy Distribution Lot Ray St
28465 June 30, 1989	"			et al Steren H.	Dennis M. Lucking	1366	158		Lot 50 Sapwood Sub.
"	"			et al Sandra J.	" " "	1366	158		"
33874 Aug 1, 1989	"	Donald	H.	Kathy	Jonathan H. Acker	1369	098		Lot 65 Seven Oaks Sub. Harris Prop Reg.
36317 Aug 15, 1989	"			et al Pamela J.	Dollar Bank	1370	433		Apt Unit 12-C Ridgeview
36250 Aug 15, 1989	"		J.	Jeanette	Larry Lee Moore	1370	379		Lot Owens Rd.
39456 Sept 1, 1989	"		M.	Linda M. Walther	Nancy J. League	1372	80		See II Lot 72 Pebble Creek Ph IV
139838 Sept 5, 1989	"	Curtis O.		et al	Homer W. Hedford	1372	237		Lot 54 S. Plenary Circle League Estates, Austin Sp
"	"	Aleda M.		et al	" " "	1372	237		"
39916 Sept 5, 1989	"			et al Jerry C.	Clarette J. Smith	1372	267		Tract 16 Dixie Farms
"	"			et al Sadie J.	" " "	1372	267		"
40219 Sept 6, 1989	"	Beady C.			John D. Moore	1372	432		Sub Lot 79 Sycamore Dr Sub. S'ville Sec 2
141892 Sept 18, 1989	"			Yvonne W.	United States Marshal	1373	458		Lot 66 Westwood South

REVERSE or GRANTEE Index to Deeds — Greenville County, S. C.

REG. U. S. PAT. OFFICE *Chas McCalls* County Indexes Since 1888 An Identifying Trade Mark

Open at Proper Tab according to First Letter or Letters of Name and refer to Buff Sub-Index sheet for page reference.

COTT FAMILY NAME INDEX No. 75 © 1949
MADE BY THE COTT INDEX COMPANY, COLUMBUS, OHIO
SOLD BY PHOTO COPY SUPPLY, MAULDIN, S. C.

FILE NUMBER DATE OF RECORD	GRANTEES FAMILY NAMES	GIVEN NAMES ABCDEFGHIJ	GIVEN NAMES KLMNOP	GIVEN NAMES QRSTUVWXYZ	GRANTORS	BOOK	PAGE	No. of Acres	BRIEF DESCRIPTION, LOCATION, ETC. (Not Warranted)
42249 Sept 19, 1989	Moore	Prentiss Anne		Bruce ^{etal} Walter	Otis P. Moore	1373	639		Hwy Cleveland Sp. Lot Old Springfield Rd + Gaer Sec 5 Judson Mills Village Lots 58+59 Eleventh St.
45793 Oct 11, 1989	"		Buddy Myrtle		Calvin Lee Phillips	1375	736		Sec 5 Judson Mills Village Lots 58+59 Eleventh St.
45792 Oct 11, 1989	"		Buddy Myrtle		Shirley P. Flara	1375	737		Sec 5 Judson Mills Village Lots 58+59 Eleventh St.
45794 Oct 11, 1989	"		Buddy Myrtle		Robert Romaine Phillips	1375	738		Sec 5 Judson Mills Village Lots 58+59 Eleventh St.
46377 Oct 13, 1989	"		Lou Martha	etal	Hazel E. Altom Vance	1376	103		Lot 36 propg Annie Griffin
" "	"			etal	" " " "	1376	103		
49015 Oct 30, 1989	"		Maureen	Robert F.	Gerry A. Meehan ^{Jr}	1377	657		Lot 13 Deerland Plantation Sec II
50902 Nov 10, 1989	"		Ira W.	etal	Sutton Buick Co. g ^{Inc.} S.C.	1379	29		Unit 1-A, University Ridge McDaniel Ave, McDaniel Place Condos Horis Prop Reg
" "	"		Joan M.	etal	" "	1379	29		Sec II S'ville Lot 82 Westwood South see Deed Bk 1270 pg 950
51169 Nov 13, 1989	"			Ralph ^{etal} Erbin	Joanne L. McKinley	1379	229		Revocation of power of attorney
52481 Nov 21, 1989	"			William	Juliet A. Moore	1380	94		Power of attorney Chick Eggs Sp.
52489 Nov 21, 1989	"		Juliet A.		George L. Stukenbroeker For Caleb Eugene Captee ^{etal}	1380	99		Lot West Bladen St. Greer
58037 Dec 27, 1989	"			L. Bruce A. Jr.	Master Charles B. Simmons ^{Jr.} Estate of P. R.	1383	621		Lake Forest Sub Sec 1 Butler Sp
58595 Dec 29, 1989	"			William	Louise McKown Moore	1384	78		Deed of Distribution Lot 95