

INDIRECT or GRANTEE Index to Real Estate Deeds -- Greenville County, S. C.

Open at Proper Tab according to First Letter or Letters of
Name and refer to Buff Sub-Index sheet for page reference.

KING PRINTING CO., GREENVILLE, S. C.

(A)

FILE NUMBER DATE OF RECORD	GRANTEES FAMILY NAMES	GIVEN NAMES ABCDEFGHIJ	GIVEN NAMES JKLMNO	GIVEN NAMES PQRSTUVWXYZ	GRANTORS	BOOK	PAGE	No. OF ACRES	BRIEF DESCRIPTION, LOCATION, ETC. (NOT WARRANTED)
20189 Feb 28, 1913	Parker	David J.			Bobby H. Stator ^{etal.}	1015	92		Home Property "Pine" Unit B-2 "Yellow" lot
20185 Feb 28, 1913	"	Walter J.	+	A. Williams	Bonnie H. Spencer ^{etal.}	1015	96		Lot 27 Cedar Lane Garden near New
20122 Mar 1, 1913	"	Isabella			M. P. Sanford	1015	117	2.4	Acres on Hwy 210 Business Dist.
21211 Mar 14, 1915	"	David J.			Bobby H. Parker Five Subj. ^{Subj.} Committee for C. Sullen III Dever +	1015	383		Lot 1 E. Northside Dr.
22283 Mar 3, 1915	"	Christopher ^{etal.}			Donna M. Sullen, ^{etal.}	1015	611		Right of Way
"	"	Alvina ^{etal.}			Edgar W. Demichis	1016	77		Lot 224 Winterfield Place, Peppertree, Sec. 12
22136 Apr 2, 1915	"		E. + E.	Jimmy + Wanda	James Kenneth McHugh ^{etal. + two Subj.} (Formerly Millie S. Garner)	1016	274		Mr. Austin Tr. near D'ville and Lot on Hwy 276 + Barber
24468 Apr 22, 1915	"			Kenneth	Millie S. Garner Pitts	1017	184		Forest Lot 77 Don W. "Shelwood"
26758 May 16, 1915	"	Betty G. + Maurice G.			G. Harold Smith	1018	432		near S.C. Hwy 11, near Cowanville Tract 9 = 5.5 acres on unpaved Rd.
28149 Jun 2, 1915	"	Harold B.			Mary H. Callahan	1019	194		"Eastlake" Lot 100 E. Circle Dr.
"	"	Joe J. ^{etal.}			" " "	1019	194		
29164 Jun 11, 1915	"				Geo. E. Manias ^{etal.}	1019	687		Right of Way
29164 Jun 11, 1915	"				Geo. E. Manias ^{etal.}	1019	689		Right of Way
29164 Jun 11, 1915	"				Harold J. Quings	1019	691		Right of Way
29164 Jun 11, 1915	"				J. B. Stogall ^{etal.}	1019	692		Right of Way

INDIRECT or GRANTEE Index to Real Estate Deeds -- Greenville County, S. C.

Open at Proper Tab according to First Letter or Letters of Name and refer to Buff Sub-Index sheet for page reference.

KING PRINTING CO., GREENVILLE, S. C.

15
(4)

FILE NUMBER DATE OF RECORD	GRANTEES FAMILY NAMES	GIVEN NAMES ABCDEFGH	GIVEN NAMES IJKLMNO	GIVEN NAMES PQRSTUVWXYZ	GRANTORS	BOOK	PAGE	NO. OF ACRES	BRIEF DESCRIPTION, LOCATION, ETC. (NOT WARRANTED)
29164 Apr. 11, 1975	Parker			Sub Dist. Dever + Joe	Mrs Belle Phillips	1019	695		Right of Way
29164 Apr. 11, 1975	"			Sub Dist. Dever + Joe	P. H. Moore	1019	697		Right of Way
29164 Apr. 11, 1975	"			Sub Dist. Dever + Joe	J. E. Norman	1019	699		Right of Way
29164 Apr. 11, 1975	"			Sub Dist. Dever + Joe	Wampsey Body Shop	1019	701		Right of Way
29164 Apr. 11, 1975	"			Sub Dist. Dever + Joe	J. E. Norman	1019	703		Right of Way
29164 Apr. 11, 1975	"			Sub Dist. Dever + Joe	J. E. Norman	1019	705		Right of Way
129382 June 12, 1975	"			Sub Dist. Walter + Anne	W. J. Short & Co.	1019	781		Right of Way
29894 Apr. 18, 1975	"			Sub Dist. Dever + Joe	Wampsey Real Est.	1020	31		Det. Dever line + Pl. installed on approach to Donald Dr. + Court St. "Mustang Village" "Newman Place" 42 det. lot 42 Det. I
"	"			"	"	1020	31		
2864 Aug. 1, 1975	"				Patricia F. Douglas D. Parker, Jr.	1022	172		Lot 7 + 8 Deerwood Cir. "Deerwood"
5160 Aug. 1, 1975	"	Amos B. et al.			Mrs. Louise Miller Foster	1023	219		
"	"	Billie J. et al.			"	1023	219		
"	"			Sub District Dever + Joe	Ernest P. Driggers, III et al.	1023	286		Right of Way
6071 Sept. 4, 1975	"				Catherine Parker Miller	1023	631		Delta Vista Lots 39 + 40 Fairview Ave.
7365 Sept. 18, 1975	"	Betty J.			Sara Jean Parker Miller	1024	391	1.01	Acres Oak Lane Sp.
9066 Oct. 10, 1975	"				Richard H. Cheryl L. Parker	1025	315		Det. Chick Sp. Tr. 1st Det. Lot 61 1st Det. Oak Dr. "King"

INDIRECT or GRANTEE Index to Deeds — Greenville County, S. C.

REG. U. S. PAT OFFICE *Chas. McCott* County Indexes Since 1888 An Identifying Trade Mark

Open at Proper Tab according to First Letter or Letters of Name and refer to Buff Sub-Index sheet for page reference.

COTT FAMILY NAME INDEX No. 75 © 1949
MADE BY THE COTT INDEX COMPANY, COLUMBUS, OHIO
SOLD BY WALKER, EVANS & COGSWELL CO., CHARLESTON, S.C.

(B)

FILE NUMBER DATE OF RECORD	GRANTEES FAMILY NAMES	GIVEN NAMES ABCDEFGHIJ	GIVEN NAMES JKLMNOPQ	GIVEN NAMES RSTUVWXYZ	GRANTORS	BOOK	PAGE	No. of Acres	BRIEF DESCRIPTION, LOCATION, ETC. (Not Warranted)
9721 Oct. 10, 1975	Parker			James E. + Dandra ^{Do C.}	William E. Miller et al.	1025	646		Lot 17 Neal Cir. "North Ala."
16972 Oct. 24, 1975	"	Carl H.	Mary E.		Dandra Jean Reeves Watson et al.	1026	269		Day Blvd Greenville Tp. lots 92 + 93 McMillan Dr.
15223 Dec. 11, 1975	"	Calvin R.			Mervitt J. Poole et al.	1023	607		lots 6, 7 + 8 Park of Lon. Lee Rd + Elberta Mt. Chick Lyp. Tr
"	"	Betty T.			" "	1025	607		"Guerra Vista" Chelsea Cir
15501 Dec. 19, 1975	"	Bessie A.	Thomas C.		Jimmy C. McOgaha et al.	1028	748		pt. lot 43 Kingswood Hgts.
17012 Jan. 2, 1976	"	R. Frank Rena			William B. Ducker,	1029	718		lot 86 Donnybrook Ave. McCrory St. "McCrory Tract" Greenville Tp
17603 Jan. 9, 1976	"			Paul	Morris H. Queen, et al.	1030	12		pt. lot 234 + pt. lot 235 "Birmingham Woods"
18272 Jan. 14, 1976	"	Betty G.	Maurice		Charles E. Butler et al.	1030	364		lot 23 Birmingham Ct.
21548 Feb. 25, 1976	"	Nazel J.		Russell E.	Walter E. Denig, et al. Church by Dist	1032	66		lot 35 Elaine Ave. "Westcliffe"
21809 Feb. 27, 1976	"			Soma + D.	Willie J. Berea First Baptist	1032	219		lot 56 Westcliffe Way Dec III Westcliffe
22902 Mar. 10, 1976	"			Soma + D.	Willie J. Rosemary W. Queen formerly Deborah B. Williams	1032	793		lot 138 Egetcliffe Way Tipperary Ave Blk 1 Margin Est.
23911 Mar. 19, 1976	"	Diane	Marshall		Deborah B. Rettew Dever Subd.	1033	354		lot 10 + pt. lot 4
24238 Mar. 24, 1976	"				Walter + James R. Trammell	1033	628		Right of Way
24940 Mar. 31, 1976	"	Nelson			A + B Properties, Inc.	1033	897		lots 31 + 45 Kingswood Cir "Kingswood"
"	"	Soma Parker			" "	1033	897		
31599 Jun. 7, 1976	"				Sue W. Robert Walle Parker	1037	705		lot 1

INDIRECT or GRANTEE Index to Deeds — Greenville County, S. C.

15

(B)

REG. U. S. PAT. OFFICE *Chas McCott* County Indexes Since 1888 An Identifying Trade Mark

Open at Proper Tab according to First Letter or Letters of Name and refer to Buff Sub-Index sheet for page reference.

COTT FAMILY NAME INDEX No. 75 © 1949
MADE BY THE COTT INDEX COMPANY, COLUMBUS, OHIO
SOLD BY WALKER, EVANS & COGSWELL CO., CHARLESTON, S.C.

FILE NUMBER DATE OF RECORD	GRANTEES FAMILY NAMES	GIVEN NAMES ABCDEFGHIJ	GIVEN NAMES JKLMNOPQ	GIVEN NAMES RSTUVWXYZ	GRANTORS	BOOK	PAGE	No. of Acres	BRIEF DESCRIPTION, LOCATION, ETC. (Not Warranted)
2400 July 26, 1976	Parker		J. B.		Will R. Lundy	1040	121		"Community Hill" 1/2 acre 1 + 3/4
3430 Aug. 4, 1976	"			Subd. Sewer & Fire	Wm. R. Simmons	1040	724		Right of way
3430 Aug. 7, 1976	"			Subd. Sewer & Fire	Wm. R. Simmons	1040	726		Right of way
3430 Aug. 4, 1976	"			Subd. Sewer & Fire	Wm. R. Simmons	1040	728		Right of way
3430 Aug. 7, 1976	"			Subd. Sewer & Fire	Wm. R. Simmons	1040	730		Right of way
3430 Aug. 4, 1976	"			Subd. Sewer & Fire	Wm. R. Simmons	1040	732		Right of way
3430 Aug. 7, 1976	"			Subd. Sewer & Fire	Wm. R. Simmons	1040	734		Right of way
3430 Aug. 7, 1976	"			Subd. Sewer & Fire	Wm. R. Simmons	1040	736		Right of way
3543 Aug. 5, 1976	"			Subd. Sewer & Fire	Thomas Lee Johnson	1040	815		Right of way
4716 Aug. 18, 1976	"			Subd. Sewer & Fire	Willie E. Dean	1041	409		Lot 240 Building St.
5122 Aug. 23, 1976	"			Subd. Sewer & Fire	Alton Phillip	1041	595		Lot Pine Knoll & County Rd
3447 Aug. 26, 1976	"		Myrl S.		Thomas R. Stringer	1041	838	3.63	Acc. Co. Stringer Rd.
5555 Aug. 27, 1976	"	Charles			Virginia B. Mann	1041	904		Creek Rd. & County Rd. Saluda Sp. Bond for Settle 8.35 acs Jerry
5811 Aug. 30, 1976	"			Subd. Sewer & Fire	Eugene E. Thomas	1041	111		Right of way
5811 Aug. 30, 1976	"			Subd. Sewer & Fire	Eugene E. Thomas	1041	113		Right of way
5811 Aug. 30, 1976	"			Subd. Sewer & Fire	W. R. Stringer	1041	115		Right of way

INDIRECT or GRANTEE Index to Deeds — Greenville County, S. C.

15
(c)

REG. U. S. PAT. OFFICE *Chas. M. Little* County Indexes Since 1888
An Identifying Trade Mark

Open at Proper Tab according to First Letter or Letters of Name and refer to Buff Sub-Index sheet for page reference.

COTT FAMILY NAME INDEX No. 75 © 1949
MADE BY THE COTT INDEX COMPANY, COLUMBUS, OHIO
SOLD BY WALKER, EVANS & COGSWELL CO., CHARLESTON, S.C.

FILE NUMBER DATE OF RECORD	GRANTEES FAMILY NAMES	GIVEN NAMES ABCDEFGHIJ	GIVEN NAMES JKLMNO	GIVEN NAMES PQRSTUVWXYZ	GRANTORS	BOOK	PAGE	No. of Acres	BRIEF DESCRIPTION, LOCATION, ETC. (Not Warranted)
6884 Sept. 10, 1976 7268	Parker		Hyden		Susan Dillard Lindsey ^{etal}	1042	675		4. Jeno pt. 3 Parcels - Olney Md.
Sept. 14, 1976 7268	"			Subdistrict Sewer & Gas	James E. Chackator	1042	886		Right of way
Sept. 14, 1976 8215	"			" "	Jack E. Shaw	1042	888		Right of way
Sept. 20, 1976 8723	"		Hinda M.	etal.	Charles E. Bishop ^{etal}	1043	382		Subd. Lot 13 Circle Dr. Same Lsd. using Prop. Regime Unit 16-19 Riverside Quonata Dr. East
Sept. 29, 1976 8726	"	Ann			Manoir Properties	1043	674		
Sept. 29, 1976 9709	"	Elizabeth			Elizabeth R. Kinney	1043	704		Lot 9 Westminister Dr
Oct. 2, 1976 12008	"		m.	w. Spice & Richard	Susan Wynon Parker	1044	285		1 Acre River Bend Rd.
Nov. 1, 1976 16080	"			Subdistrict Sewer Fire	Lindsey Donater, Jr.	1045	475		Right of way
Dec. 15, 1976 17874	"				Mary M. Richard W. Presley Thomas Compton ^{etal}	1047	900		"Ingle Park" Lot 214 Woodvale Ave
Jan. 4, 1977 17873	"				Dewio, Jr.	1049	69		Jeno pt. also lot Ocean St. + Inverett St. lot Ocean St. + Bailey St. (Inverett St.)
Jan. 4, 1977 17873	"				Dewio, Jr.	1049	72		Jeno pt. also lot Ocean St. + Inverett St. lot Ocean St. + Bailey St. (Inverett St.)
Jan. 4, 1977 17871	"				Dewio, Jr.	1049	75		Jeno pt. also lot Ocean St. + Inverett St. lot Ocean St. + Bailey St. (Inverett St.)
Jan. 4, 1977 17875	"				Dewio, Jr.	1049	78		Jeno pt. also lot Ocean St. + Inverett St. lot Ocean St. + Bailey St. (Inverett St.)
Jan. 4, 1977 17876	"				Dewio, Jr.	1049	82		Jeno pt. also lot Ocean St. + Inverett St. lot Ocean St. + Bailey St. (Inverett St.)
Jan. 4, 1977 17786	"				Dewio, Jr.	1049	87		Jeno pt. also lot Ocean St. + Inverett St. lot Ocean St. + Bailey St. (Inverett St.)
Jan. 4, 1977	"			Subdistrict Sewer & Gas	Marie Green, etal. Industrial, etc, etal. Continental Southern	1049	93		Right of way

INDIRECT or GRANTEE Index to Deeds — Greenville County, S. C.

15

(C)

REG. U. S. PAT. OFFICE *Chas. McCott* County Indexes Since 1888 An Identifying Trade Mark

Open at Proper Tab according to First Letter or Letters of Name and refer to Buff Sub-Index sheet for page reference.

COTT FAMILY NAME INDEX No. 75 © 1949
MADE BY THE COTT INDEX COMPANY, COLUMBUS, OHIO
SOLD BY WALKER, EVANS & COGSWELL CO., CHARLESTON, S.C.

FILE NUMBER DATE OF RECORD	GRANTEES FAMILY NAMES	GIVEN NAMES ABCDEFGHIJ	GIVEN NAMES JKLMNOPQ	GIVEN NAMES RSTUVWXYZ	GRANTORS	BOOK	PAGE	No. of Acres	BRIEF DESCRIPTION, LOCATION, ETC. (Not Warranted)
19358 Jan. 20, 1977 20345	Parker			Fire Subdistrict Sewer & Fire Subdistrict	Evelyn B. Rowland	1049	920		Right of way
Feb. 2, 1977 20345	"			Sewer & Fire Subdistrict	Billy Lawrence King ^{et al}	1050	469		Right of way
Feb. 2, 1977 20345	"			Sewer & Fire Subdistrict	James J. Moate, ^{et al}	1050	471		Right of way
Feb. 2, 1977 20345	"			Sewer & Fire Subdistrict	Mrs. Audrey Sanford	1050	473		Right of way
Feb. 2, 1977 20472	"			Sewer &	Bertha B. Dertrell	1050	475		Right of way
Feb. 3, 1977 20472	"			" "	Raymond D. Gilliland ^{et al}	1050	511		Right of way
Feb. 3, 1977 20472	"			" "	Clyde R. Harrah ^{et al}	1050	519		Right of way
Feb. 3, 1977 23820	"			" Subd. Sewer & Fire	Edna T. Beck	1050	521		Right of way
Mar. 10, 1977 23820	"			" Subd. Sewer & Fire	Betty B. Henry	1052	489		Right of way
Mar. 10, 1977 24140	"			" Subd. Sewer & Fire	William H. Ervin, ^M	1052	491		Right of way
Mar. 14, 1977 24222	"			" Subd. Sewer & Fire	Gene W. Ragsdale, ^{et al}	1052	624		Right of way
Mar. 15, 1977 24222	"			" Subd. Sewer & Fire	Alma C. Johnson	1052	728		Right of way
Mar. 15, 1977 24208	"			" Subd. Sewer & Fire	Alma C. Johnson	1052	726		Right of way
Mar. 18, 1977	"			" Subd. Sewer & Fire	Leroy D. Suggs	1053	39		Right of way
Mar. 21, 1977 24854	"			" "	Dempsey Real Est. Co., ^{et al}	1053	116		Right of way
Mar. 21, 1977	"			" "	Dempsey Real Est. Co., ^{et al}	1053	118		Right of way

INDIRECT or GRANTEE Index to Deeds — Greenville County, S. C.

REG. U. S. PAT. OFFICE *McCott* County Indexes Since 1888
An Identifying Trade Mark

Open at Proper Tab according to First Letter or Letters of
Name and refer to Buff Sub-Index sheet for page reference.

COTT FAMILY NAME INDEX No. 75 © 1949
MADE BY THE COTT INDEX COMPANY, COLUMBUS, OHIO
SOLD BY WALKER, EVANS & COGSWELL CO., CHARLESTON, S.C.

FILE NUMBER	DATE OF RECORD	GRANTEES FAMILY NAMES	GIVEN NAMES ABCDEFGHIJ	GIVEN NAMES JKLMNOPQ	GIVEN NAMES RSTUVWXYZ	GRANTORS	BOOK	PAGE	No. of Acres	BRIEF DESCRIPTION, LOCATION, ETC. (Not Warranted)
24854	Mar. 21, 1977	Parker			Subd. Seven & Five	Wempsey Real Est. Co. ^{one}	1053	120		Right of way
24854	Mar. 21, 1977	"			" "	Wempsey Real Est. Co. ^{one}	1053	122		Right of way
24854	Mar. 21, 1977	"			" "	Wempsey Real Est. Co. ^{one}	1053	124		Right of way
25280	Mar. 24, 1977	"			" # Marym + Richard	H B A Properties, ^{one}	1053	334		Right of way Park " ^{Sec. II} lot 44 " Great Lane " Meyers
25166	Mar. 24, 1977	"			Subd. Seven & Six	Ethel C. Durham ^{one}	1053	338		Right of way
25580	Mar. 25, 1977	"			Subd. Seven & Five	Harold D. Giotrop ^{one}	1053	405		Right of way
25607	Mar. 27, 1977	"			Subd. Seven & Five	Spel Michael Emiley	1053	640		Right of way
25607	Mar. 29, 1977	"			" "	Dorance L. Membray	1053	642		Right of way
25607	Mar. 29, 1977	"			" "	Viola G. Doady	1053	644		Right of way
25607	Mar. 29, 1977	"			" "	James Alvin Burnett	1053	646		Right of way
25945	Mar. 31, 1977	"			" "	Central Realty Corp.	1053	818		Right of way
25990	Mar. 31, 1977	"			" "	Douglas E. Duffie	1053	820		Right of way
25990	Mar. 31, 1977	"			" "	Bertha N. Gregory	1053	822		Right of way
26181	April 1, 1977	"			" "	Robert D. Dinsley, ^{et al}	1053	921		Right of way
26421	April 4, 1977	"			" "	Carey D. Stemenagn	1054	71		Right of way
26420	April 4, 1977	"			" "	Dak Crest Baptist Church ^{by 2ns.}	1054	73		Right of way

INDIRECT or GRANTEE Index to Deeds — Greenville County, S. C.

(9)

REC. U. S. PAT. OFFICE *Chas McCott* County Indexes Since 1888 An Identifying Trade Mark

Open at Proper Tab according to First Letter or Letters of Name and refer to Buff Sub-Index sheet for page reference.

COTT FAMILY NAME INDEX No. 75 © 1949
MADE BY THE COTT INDEX COMPANY, COLUMBUS, OHIO
SOLD BY WALKER, EVANS & COGSWELL CO., CHARLESTON, S.C.

FILE NUMBER DATE OF RECORD	GRANTEES FAMILY NAMES	GIVEN NAMES ABCDEFGHIJ	GIVEN NAMES JKLMNOPQ	GIVEN NAMES RSTUVWXYZ	GRANTORS	BOOK	PAGE	No. of Acres	BRIEF DESCRIPTION, LOCATION, ETC. (Not Warranted)
26448 Apr. 5, 1977	Parker			Subd.	Seven & five Cole & Bease Hopkins <i>et al.</i>	1054	162		Right of way
26453 Apr. 5, 1977	"			"	" Daniel H. Edens <i>et al.</i>	1054	164		Right of way
26597 Apr. 5, 1977	"			"	as sole devisee for S. D. Stangel Mary Ellen Stangel	1054	170		Right of way
26591 Apr. 5, 1977	"			"	Everett E. Sides, Sr.	1054	172		Right of way
26670 Apr. 6, 1977	"			"	as Tr. J. E. Means Banker Trust of S.C.	1054	214		Right of way
26687 Apr. 6, 1977	"			"	Kenneth B. Ehrhardt	1054	218		Right of way
26704 Apr. 7, 1977	"			"	Doc W. Watson	1054	315		Right of way
27407 Apr. 13, 1977	"			"	John D. Simpson <i>et al.</i>	1054	584		Right of way
27482 Apr. 14, 1977	"			"	George W. March, Jr.	1054	641		Right of way
27462 Apr. 14, 1977	"			"	George W. March, Sr. <i>et al.</i>	1054	643		Right of way
27462 Apr. 14, 1977	"			"	George W. March, Sr.	1054	645		Right of way
27644 Apr. 15, 1977	"			"	Bobby J. Reid <i>et al.</i>	1054	665		Right of way
27693 Apr. 15, 1977	"			"	John C. Hancock	1054	701		Right of way
27683 Apr. 15, 1977	"			"	Arthur Manning <i>et al.</i>	1054	703		Right of way
27589 Apr. 15, 1977	"			"	Bobby J. Reid <i>et al.</i>	1054	706		Right of way
27758 Apr. 18, 1977	"			"	Linda Maddey	1054	750		Right of way

INDIRECT or GRANTEE Index to Deeds — Greenville County, S. C.

15
(C)

REG. U. S. PAT. OFFICE *Chas. McCath* County Indexes Since 1888 An Identifying Trade Mark

☞ Open at Proper Tab according to First Letter or Letters of Name and refer to Buff Sub-Index sheet for page reference.


COTT FAMILY NAME INDEX No. 75 © 1949
MADE BY THE COTT INDEX COMPANY, COLUMBUS, OHIO
SOLD BY WALKER, EVANS & COGSWELL CO., CHARLESTON, S.C.

FILE NUMBER	GRANTEES FAMILY NAMES	GIVEN NAMES ABCDEFGHIJ	GIVEN NAMES KLMNO	GIVEN NAMES PQRSTUVWXYZ	GRANTORS	BOOK	PAGE	No. of Acres	BRIEF DESCRIPTION, LOCATION, ETC. (Not Warranted)
DATE OF RECORD									
27758 Apr. 18, 1977	Parker			<i>Out d Sewer</i>	Robert M. Zalemal <i>et al</i>	1054	752		Right of way
27827 Apr. 18, 1977	"			" "	Eugene J. Reynolds, Jr. <i>et al</i>	1054	811		Right of way
27827 Apr. 18, 1977	"			" "	James C. Babb, <i>et al</i>	1054	813		Right of way
27869 Apr. 18, 1977	"			" "	Michael W. Banghof	1054	815		Right of way
27927 Apr. 19, 1977	"			" "	Harold L. Moore <i>et al</i>	1054	919		Right of way
27983 Apr. 19, 1977	"			" "	William L. Buchanan <i>et al</i>	1054	921		Right of way
28133 Apr. 20, 1977	"			" "	James B. Arrowood	1054	998		Right of way
28133 Apr. 20, 1977	"			" "	John L. Arrowood	1055	1		Right of way
28320 Apr. 21, 1977	"			" "	R. Edwin Morris <i>et al</i>	1055	104		Right of way
28244 Apr. 21, 1977	"			" "	Raphael W. Strickland <i>et al</i>	1055	109		Right of way
28226 Apr. 21, 1977	"			" "	Harry Hunter Price	1055	111		Right of way
28378 Apr. 22, 1977	"			" "	M. W. Camp	1055	121		Right of way
28489 Apr. 22, 1977	"			" "	William Harold Brock <i>et al</i>	1055	179		Right of way
28639 Apr. 25, 1977	"			" "	Calvary Assembly of God <i>by 200</i>	1055	267		Right of way
28702 Apr. 25, 1977	"			" "	Ralph L. Watson	1055	302		Right of way
28649 Apr. 25, 1977	"			" "	Rebecca A. Dodson	1055	304		Right of way

INDIRECT or GRANTEE Index to Deeds — Greenville County, S. C.

15
(E)

REG. U. S. PAT. OFFICE *Chas. M. Cott* County Indexes Since 1888 An Identifying Trade Mark

 Open at Proper Tab according to First Letter or Letters of Name and refer to Buff Sub-Index sheet for page reference.

COTT FAMILY NAME INDEX No. 75 © 1949
MADE BY THE COTT INDEX COMPANY, COLUMBUS, OHIO
SOLD BY WALKER, EVANS & COGSWELL CO., CHARLESTON, S.C.

FILE NUMBER DATE OF RECORD	GRANTEES FAMILY NAMES	GIVEN NAMES ABCDEFGHIJ	GIVEN NAMES KLMNO	GIVEN NAMES PQRSTUVWXYZ	GRANTORS	BOOK	PAGE	No. of Acres	BRIEF DESCRIPTION, LOCATION, ETC. (Not Warranted)
28639 Apr. 25, 1977	Parker			of Fire Dist'd Sewer	Joan W. Huff	1055	272		Right of way
28742 Apr. 26, 1977	"			of Fire Dist'd Sewer &	C. J. Boothe, et al	1055	330		Right of way
28742 Apr. 26, 1977	"			" "	John P. Wright Wallace	1055	332		Right of way
28819 Apr. 26, 1977	"			" "	Mary Ellen Woodside Wallace	1055	301		Right of way
28819 Apr. 26, 1977	"			" "	Mary Ellen Woodside	1055	359		Right of way
28742 Apr. 26, 1977	"			" "	Blair M. Dalton, et al	1055	266		Right of way
28839 Apr. 26, 1977	"			" "	Oliver Jennings, et al	1055	375		Right of way
28873 Apr. 26, 1977	"			" "	Nugh R. Robbins, Jr.	1055	387		Right of way
28794 Apr. 26, 1977	"			" "	Louise Reese, et al	1055	394		Right of way
29001 Apr. 21, 1977	"			" "	Leid J. McLean, et al	1055	400		Right of way
29001 Apr. 21, 1977	"			" "	Lewis B. Bowler, et al	1055	400		Right of way
29001 Apr. 21, 1977	"			" "	Annate S. Bostie	1055	410		Right of way
29119 Apr. 28, 1977	"			" "	Joe L. Taylor, et al	1055	518		Right of way
29168 Apr. 28, 1977	"			" "	Joe L. Taylor, et al	1055	541		Right of way
29204 Apr. 28, 1977	"			" "	Empire Bldg. Supply, Inc.	1055	566		Right of way
29204 Apr. 28, 1977	"			" "	Kenneth B. Eberhardt	1055	568		Right of way

INDIRECT or GRANTEE Index to Deeds — Greenville County, S. C.

15
(4)

REG. U. S. PAT. OFFICE *Chas McCott* County Indexes Since 1888 An Identifying Trade Mark

Open at Proper Tab according to First Letter or Letters of Name and refer to Buff Sub-Index sheet for page reference.

COTT FAMILY NAME INDEX No. 75 © 1949
MADE BY THE COTT INDEX COMPANY, COLUMBUS, OHIO
SOLD BY WALKER, EVANS & COGSWELL CO., CHARLESTON, S.C.

FILE NUMBER DATE OF RECORD	GRANTEES FAMILY NAMES	GIVEN NAMES ABCDEFGHIJ	GIVEN NAMES JKLMNOPQ	GIVEN NAMES RSTUVWXYZ	GRANTORS	BOOK	PAGE	No. of Acres	BRIEF DESCRIPTION, LOCATION, ETC. (Not Warranted)
29378 Apr 24, 1911	Parker			Subd.	Sweet & Fee Mary Ellen W. Wallace et al	1055	734		Right of way
29388 Apr 24, 1911	"			" "	Earnest Burtons	1055	736		Right of way
29579 May 2, 1911	"	Boanda S	e	Willie J	Robert D. Hopkins et al	1055	829		Thomas Dr. dot at cor. Hamlock Dr. &
29724 May 3, 1911	"			Subd. Sweet & Fee	Ruth Seay Meloy	1055	901		Right of way
29747 May 3, 1911	"			" "	Aldon Arrowood et al	1055	909		Right of way
29757 May 3, 1911	"			" "	Mildred H. Ows	1055	914		Right of way
29723 May 3, 1911	"			" "	Odie E. Little et al	1055	916		Right of way
29722 May 3, 1911	"			" "	Odie E. Little et al	1055	918		Right of way
21733 May 3, 1911	"			" "	Odie E. Little et al	1055	920		Right of way
30000 May 5, 1911	"			" "	William Charles Jones et al	1056	54		Right of way
30025 May 5, 1911	"			" "	James W. Lewis et al	1056	59		Right of way
30025 May 5, 1911	"			" "	Nancy A. Crawford	1056	61		Right of way
30025 May 5, 1911	"			" "	Nancy A. Crawford	1056	63		Right of way
30054 May 6, 1911	"			" "	Mary Belle Reid	1056	133		Right of way
30054 May 6, 1911	"			" "	Allen Lee Johnson et al	1056	135		Right of way
30119 May 6, 1911	"			" "	Agnes Vida Lee Johnson	1056	162		Right of way

INDIRECT or GRANTEE Index to Deeds — Greenville County, S. C.

(7)

REG. U. S. PAT. OFFICE *Chas McCott* County Indexes Since 1888 An Identifying Trade Mark


Open at Proper Tab according to First Letter or Letters of Name and refer to Buff Sub-Index sheet for page reference.

COTT FAMILY NAME INDEX No. 75 © 1949 MADE BY THE COTT INDEX COMPANY, COLUMBUS, OHIO SOLD BY WALKER, EVANS & COGSWELL CO., CHARLESTON, S.C.

FILE NUMBER DATE OF RECORD	GRANTEES FAMILY NAMES	GIVEN NAMES ABCDEFGH	GIVEN NAMES IJKLMNO	GIVEN NAMES PQRSTUVWXYZ	GRANTORS	BOOK	PAGE	No. of Acres	BRIEF DESCRIPTION, LOCATION, ETC. (Not Warranted)
30160 May 6, 1977	Parker			^{Sub 2} Sewer & Fire	Shirley A. Rowland	1056	178		Right of way
30160 May 6, 1977	"			" "	James W. Sanford ^{et al}	1056	183		Right of way
30160 May 6, 1977	"			" "	James W. Sanford ^{et al}	1056	185		Right of way
30363 May 9, 1977	"			" "	James D. Huff ^{et al}	1056	254		Right of way
30363 May 9, 1977	"			" "	James C. Shirley, Jr.	1056	263		Right of way
30363 May 9, 1977	"			" "	J. M. McWhite ^{et al}	1056	277		Right of way
30390 May 10, 1977	"			" "	Dinny Scott Burke	1056	291		Right of way
30486 May 10, 1977	"			" "	Susan C. Kennedy	1056	354		Right of way
30647 May 10, 1977	"			" "	Susan C. Kennedy	1056	354		Right of way
30645 May 11, 1977	"			" "	William L. Perry ^{et al}	1056	377		Right of way
30779 May 11, 1977	"			" "	Dempsey Real Est. Co. ^{et al}	1056	423		Right of way
30803 May 12, 1977	"			" "	Thomas M. Jackson	1056	496		Right of way
30990 May 10, 1977	"			" "	Eddie M. Whitmore	1056	533		Right of way
31044 May 10, 1977	"			" "	Kenneth Moore ^{et al}	1056	638		Right of way
31148 May 10, 1977	"			" "	Nelson T. Clark ^{et al}	1056	685		Right of way
May 11, 1977	"			" "	Ronald E. Headem ^{et al}	1056	693		Right of way

INDIRECT or GRANTEE Index to Deeds — Greenville County, S. C.

REG. U. S. PAT. OFFICE *Chas McCott* County Indexes Since 1888
An Identifying Trade Mark

 Open at Proper Tab according to First Letter or Letters of Name and refer to Buff Sub-Index sheet for page reference.

COTT FAMILY NAME INDEX No. 75 © 1949
MADE BY THE COTT INDEX COMPANY, COLUMBUS, OHIO
SOLD BY WALKER, EVANS & COGSWELL CO., CHARLESTON, S.C.

15
(8)

FILE NUMBER DATE OF RECORD	GRANTEES FAMILY NAMES	GIVEN NAMES ABCDEFGHIJ	GIVEN NAMES KLMNO	GIVEN NAMES PQRSTUVWXYZ	GRANTORS	BOOK	PAGE	No. of Acres	BRIEF DESCRIPTION, LOCATION, ETC. (Not Warranted)
31148 May 17, 1977	Parker			Sub D. Sewer & fire	Ernestine M. Massey	1056	695		Right of way
31148 May 17, 1977	"			" "	Ernestine M. Massey	1056	697		Right of way
31754 May 17, 1977	"			" "	Mario R. Smith Co. Inc.	1056	713		Right of way
31754 May 20, 1977	"			" "	Dempsey Real Estate	1057	6		Corrected Right of way
31754 May 20, 1977	"			" "	Linda Ann Mosteller	1057	8		Right of way
31960 May 20, 1977	"			" "	J. H. Howell	1057	11		Right of way
31960 May 23, 1977	"			" "	Jack E. Jenkins ^{etal}	1057	91		Right of way
31960 May 23, 1977	"			" "	Jack E. Jenkins ^{etal}	1057	93		Right of way
31960 May 23, 1977	"			" "	James B. Arrowood	1057	95		Right of way - corrected
31960 May 23, 1977	"			" "	John L. Arrowood	1057	97		corrected Right of way
31960 May 23, 1977	"			" "	M. W. Camp	1057	99		corrected Right of way
31960 May 23, 1977	"			" "	M. W. Camp	1057	101		corrected Right of way
31960 May 23, 1977	"			" "	Eugene D. Reynolds ^{etal}	1057	103		Additional Right of way
31960 May 23, 1977	"			" "	Dorothy Hunter Price	1057	105		Additional Right of way
31960 May 23, 1977	"			" "	Annette S. Bostic	1057	107		Additional Right of way
31960 May 23, 1977	"			" "	Robert Miles Brackin ^{etal}	1057	127		Right of way

INDIRECT or GRANTEE Index to Deeds — Greenville County, S. C.

(21)

REG. U. S. PAT. OFFICE *Chas. McCott* County Indexes Since 1888 An Identifying Trade Mark

Open at Proper Tab according to First Letter or Letters of Name and refer to Buff Sub-Index sheet for page reference.

COTT FAMILY NAME INDEX No. 75 © 1949 MADE BY THE COTT INDEX COMPANY, COLUMBUS, OHIO SOLD BY WALKER, EVANS & COGSWELL CO., CHARLESTON, S.C.

FILE NUMBER DATE OF RECORD	GRANTEES FAMILY NAMES	GIVEN NAMES ABCDEFGHIJ	GIVEN NAMES JKLMNO	GIVEN NAMES PQRSTUVWXYZ	GRANTORS	BOOK	PAGE	No. of Acres	BRIEF DESCRIPTION, LOCATION, ETC. (Not Warranted)
32010 May 24, 1977	Parker			Hub'd Seven + five	Gregory Lerner et al	1057	171		Right of way
32010 May 24, 1977	"			" "	James L. Drue, et al	1057	173		Right of way
3214 May 24, 1977	"			" "	Ernestine M. Mason	1057	185		Right of way
32310 May 25, 1977	"			" "	Harold D. Freece	1057	284		Right of way
32310 May 25, 1977	"			" "	Charles W. Mayson et al	1057	286		Right of way
32320 May 25, 1977	"			" "	Sammy L. Carter et al	1057	301		Right of way
32409 May 26, 1977	"			" "	J. V. McClain	1057	377		Right of way
32409 May 26, 1977	"			" "	J. V. McClain	1057	379		Right of way
32340 May 26, 1977	"			" "	Charles H. Cain et al	1057	381		Right of way
32340 May 26, 1977	"			" "	Hugh R. Robbins Jr	1057	383		Right of way
32340 May 26, 1977	"			" "	John C. Austin et al	1057	385		Right of way
32411 May 27, 1977	"			" "	Carol C. Ireland	1057	412		Right of way
32411 May 27, 1977	"			" "	Bobby J. Tanton et al	1057	414		Right of way
32411 May 27, 1977	"			" "	Burton D. Anderson et al	1057	416		Right of way
32046 May 28, 1977	"			" "	William J. Reamond et al	1057	480		Right of way
32686 May 30, 1977	"			" "	Samuel Session	1057	494		Right of way

INDIRECT or GRANTEE Index to Deeds — Greenville County, S. C.

15
(H)

REG. U. S. PAT. OFFICE *Chas. McCott* County Indexes Since 1888 An Identifying Trade Mark

Open at Proper Tab according to First Letter or Letters of Name and refer to Buff Sub-Index sheet for page reference.

COTT FAMILY NAME INDEX No. 75 © 1949
MADE BY THE COTT INDEX COMPANY, COLUMBUS, OHIO
SOLD BY WALKER, EVANS & COGSWELL CO., CHARLESTON, S.C.


FILE NUMBER	DATE OF RECORD	GRANTEES FAMILY NAMES	GIVEN NAMES ABCDEFGHIJ	GIVEN NAMES JKLMNOPQ	GIVEN NAMES RSTUVWXYZ	GRANTORS	BOOK	PAGE	No. of Acres	BRIEF DESCRIPTION, LOCATION, ETC. (Not Warranted)
22646	May 30, 1977	Parker			Fire Dept Sewer &	John L. Green, et al	1057	508		Right of way
22661	May 30, 1977	"			" "	Johnny L. Blythe	1057	510		Right of way
32691	May 30, 1977	"			" "	Charles A. Young, et al	1057	512		Right of way
32745	May 30, 1977	"			" "	Carrie H. Huff, et al	1057	547		Right of way
32738	May 30, 1977	"			" "	Frank Taylor, Jr.	1057	545		Right of way
32699	May 30, 1977	"			" "	W. Thomas Griffith, Jr. et al	1057	549		Right of way
32922	May 31, 1977	"			" "	J. M. Campbell, et al	1057	613		Right of way
32800	May 31, 1977	"			" "	Bebbie S. Dary, et al	1057	653		Right of way
32808	May 31, 1977	"			" "	Betty B. Henry	1057	655		Orig. recorded Bk. 1052 pg. 489 Corrective Right of Way - fee
32800	May 31, 1977	"			" "	Shirley A. Rowland	1057	657		Orig. recorded Bk. 1056 pg. 178 Corrective Right of Way - fee
33001	June 1, 1977	"			" "	Maurice Everett Camp et al.	1057	643		Right of way
33106	June 1, 1977	"			" "	Mable R. Spelto et al.	1057	758		Right of way
33204	June 2, 1977	"			" "	Harold Leon McPhail	1057	839		Right of way
33204	June 2, 1977	"			" "	William John Deil	1057	845		Right of way
33382	June 3, 1977	"			" "	J. N. Malone et al	1058	18		Right of way
33382	June 3, 1977	"			" "	John Thomas Gibson et al	1058	20		Right of way

INDIRECT or GRANTEE Index to Deeds — Greenville County, S. C.

15

(H)

REG. U. S. PAT. OFFICE *Chas. M. Cott* County Indexes Since 1888 An Identifying Trade Mark

 Open at Proper Tab according to First Letter or Letters of Name and refer to Buff Sub-Index sheet for page reference.

COTT FAMILY NAME INDEX No. 75 © 1949
MADE BY THE COTT INDEX COMPANY, COLUMBUS, OHIO
SOLD BY WALKER, EVANS & COGSWELL CO., CHARLESTON, S.C.

FILE NUMBER DATE OF RECORD	GRANTEES FAMILY NAMES	GIVEN NAMES ABCDEFGHIJ	GIVEN NAMES JKLMNOPQ	GIVEN NAMES RSTUVWXYZ	GRANTORS	BOOK	PAGE	No. of Acres	BRIEF DESCRIPTION, LOCATION, ETC. (Not Warranted)
33552 June 3, 1977 33808	Parker			Subd. Seven & Five	Edward May Pool et al	1058	22		Right of way
June 9, 1977 33809	"			Subd. Seven & Five	James J. Pollock et al	1058	143		Right of way
June 7, 1977 33850	"			" "	Nempsey Bldg. Supply et al	1058	147		Right of way
June 8, 1977 33913	"			" "	Joseph G. Martin et al	1058	173		Right of way
June 8, 1977 34240	"			" "	Ray C. Neufus et al	1058	180		Right of way
June 10, 1977 34438	"			" "	Ronald E. Shostridge et al	1058	228		Right of way
June 13, 1977 34523	"			" "	Jimmy Ray Lee et al	1058	400		Right of way
June 13, 1977 34523	"			" "	James E. May et al	1058	456		Right of way
June 13, 1977 34438	"			" "	James E. May et al	1058	438		Right of way
June 13, 1977 34552	"			" "	Arthur G. Thompson et al	1058	460		Right of way
June 14, 1977 34552	"			" "	Jack Cochran et al	1058	513		Additional Right of way
June 14, 1977 34552	"			" "	Louise Gaines et al	1058	515		Right of way
June 14, 1977 34552	"			" "	Louise Gaines et al	1058	511		Right of way
June 14, 1977 35189	"			" "	Louise Gaines et al	1058	519		Right of way
June 20, 1977 35718	"		Mande	" "	N.E. Parker, Jr. et al	1058	302		"336 dtd Hgs" Sec II at 100 Lake Forest Dr.
June 21, 1977	"			Subd. Seven & Five	James P. Moore et al	1059	383		Right of way

INDIRECT or GRANTEE Index to Deeds — Greenville County, S. C.

15
(I)

REG. U. S. PAT. OFFICE *Chas McColl* County Indexes Since 1888 An Identifying Trade Mark

Open at Proper Tab according to First Letter or Letters of Name and refer to Buff Sub-Index sheet for page reference.

COTT FAMILY NAME INDEX No. 75 © 1949
MADE BY THE COTT INDEX COMPANY, COLUMBUS, OHIO
SOLD BY WALKER, EVANS & COGSWELL CO., CHARLESTON, S.C.

FILE NUMBER DATE OF RECORD	GRANTEES FAMILY NAMES	GIVEN NAMES ABCDEFGHIJ	GIVEN NAMES JKLMNO	GIVEN NAMES PQRSTUVWXYZ	GRANTORS	BOOK	PAGE	No. of Acres	BRIEF DESCRIPTION, LOCATION, ETC. (Not Warranted)
35998 June 27, 1977	Parkes			Subd. Sewer & Fire	M.D. et al Randal E. Abrams	1059	385		Right of Way
35998 June 27, 1977	"			" "	Evelyn B. Rowland	1059	387		Right of Way
35998 June 27, 1977	"			" "	2. C. Woods, et al.	1059	389		Right of Way
35998 June 27, 1977	"			" "	Dempsey Real Est. Co. Inc.	1059	391		Right of Way
35998 June 27, 1977	"			" "	James P. Moore, et al.	1059	393		Right of Way
15 Jul. 1, 1977	"			" "	(formerly Lindsey Builders Inc.) Dempsey of D.C., Inc.	1059	718		Right of Way easements "Dandy-Dale" See II Quiet Claim Int. all Sewer
16 Jul. 1, 1977	"			" "	Michael L. Brock	1059	716		Right of Way
14 Jul. 1, 1977	"			" "	(formerly Lindsey Bldg. Inc.) Dempsey of D.C., Inc.	1059	719		equipment, etc, "Dandy-Dale" See II Quiet Claim, all Sewer Lines,
352 Jul. 5, 1977	"			" "	Lewis H. Kastner, et al	1059	921		Right of Way
475 Jul. 6, 1977	"			" "	John W. Dhisley	1059	965		Right of Way
459 Jul. 6, 1977	"			" "	Carolina Rentals, Inc	1060	7		Right of Way
518 Jul. 6, 1977	"			" "	Billy Chesdore	1060	9		Right of Way
770 July 8, 1977	"			" "	Co., Inc. Dempsey Real Est	1060	186		Right of Way
770 July 8, 1977	"			" "	James Yancy Burke, et al	1060	188		Right of Way
796 July 8, 1977	"			" "	Nona C. Warren	1060	190		Right of Way
799 July 8, 1977	"			" "	Willene H. Maynard, et al	1060	192		Right of Way

(Over)

INDIRECT or GRANTEE Index to Deeds — Greenville County, S. C.

15

(N)

REG. U. S. PAT. OFFICE *Chas McCott* County Indexes Since 1888 An Identifying Trade Mark

Open at Proper Tab according to First Letter or Letters of Name and refer to Buff Sub-Index sheet for page reference.

COTT FAMILY NAME INDEX No. 75 © 1949
MADE BY THE COTT INDEX COMPANY, COLUMBUS, OHIO
SOLD BY WALKER, EVANS & COGSWELL CO., CHARLESTON, S.C.

FILE NUMBER DATE OF RECORD	GRANTEES FAMILY NAMES	GIVEN NAMES ABCDEFGHIJ	GIVEN NAMES KLMNO	GIVEN NAMES PQRSTUVWXYZ	GRANTORS	BOOK	PAGE	No. of Acres	BRIEF DESCRIPTION, LOCATION, ETC. (Not Warranted)
858 July 8, 1977	Parker			Subd. Sewer & Fire	Radie E. Ray	1060	144		Right of Way
987 July 11, 1977	"			" "	Charles W. Mayson ^{et al}	1060	287		Right of Way
1501 July 14, 1977	"			" "	C. W. Mayson	1060	580		Right of way
1501 July 14, 1977	"			" "	W. F. Mayson	1060	582		Right of way
1895 July 18, 1977	"			" "	Church of God of N. C. ^{by In.}	1060	777		Right of way
1912 July 19, 1977	"	Carl K.	Mary E.		W. H. Jarrard	1060	819		Cleveland Twp. .55 Acs. Highland & in.
2139 July 20, 1977	"			Subd. Sewer & Fire	Carl Gisson	1060	913		R/W
2150 July 20, 1977	"			Subd. Sewer & Fire	John Ray Culbertson ^{et al}	1060	909		Right of way
2104 July 20, 1977	"			Subd. Sewer & Fire	Alice G. Hinton	1060	911		Right of Way
2456 July 22, 1977	"			Subd. Sewer & Fire	William Hubert McConn. Jr.	1061	109		Right of Way
3052 July 28, 1977	"			Subd. Sewer & Fire	Florence B. Presley	1061	399		Right of way
3175 Jul. 29, 1977	"			Subd. Sewer & Fire	Angus D. Proper, Jr. ^{et al}	1061	495		Right of Way
3343 Aug 1, 1977	"			" "	C. E. Robinson Jr. Jr.	1061	650		Right of Way
3343 Aug 1, 1977	"			" "	C. E. Robinson Jr., Jr.	1061	652		Right of way
3343 Aug 1, 1977	"			" "	C. E. Robinson Jr., Jr.	1061	654		Right of Way
4253 Aug 8, 1977	"			" "	Murray F. Woodward	1062	70		Right of way

INDIRECT or GRANTEE Index to Deeds — Greenville County, S. C.

REG. U. S. PAT. OFFICE *Case McCott* County Indexes Since 1888 An Identifying Trade Mark

Open at Proper Tab according to First Letter or Letters of Name and refer to Buff Sub-Index sheet for page reference.

COTT FAMILY NAME INDEX No. 75 © 1949
MADE BY THE COTT INDEX COMPANY, COLUMBUS, OHIO
SOLD BY WALKER, EVANS & COGSWELL CO., CHARLESTON, S.C.

(8)

FILE NUMBER DATE OF RECORD	GRANTEES FAMILY NAMES	GIVEN NAMES ABCDEFGH	GIVEN NAMES IJKLMNO	GIVEN NAMES PQRSTUVWXYZ	GRANTORS	BOOK	PAGE	No. of Acres	BRIEF DESCRIPTION, LOCATION, ETC. (Not Warranted)
4253 Aug. 8, 1977	Farker				^{Sub'd} Sewer & Fire M. F. Woodward	1062	72		Right of Way
4253 Aug. 8, 1977	"			"	Murray J. Woodward	1062	74		Right of Way
4132 Aug. 8, 1977	"			"	William Charles Jones	1062	100		Right of Way
4132 Aug. 8, 1977	"			"	Robert J. Linsley, et al	1062	102		Right of Way
4354 Aug. 9, 1977	"			"	Vivian Brown	1062	182		Right of Way
4364 Aug. 9, 1977	"			"	Wade County, et al	1062	184		Right of Way
4426 Aug. 9, 1977	"			"	William C. Butler, et al	1062	126		Right of Way
4540 Aug. 10, 1977	"			"	Jerry E. Blanton	1062	299		Right of Way
4459 Aug. 10, 1977	"			"	W.C. Williams, et al	1062	301		Right of Way
4712 Aug. 11, 1977	"			"	Charles Upton, et al	1062	381		Right of Way
4630 Aug. 11, 1977	"			"	A.W. Harney	1062	383		Right of Way
4583 Aug. 11, 1977	"			"	W. H. Curry, et al	1062	385		Right of Way
4583 Aug. 11, 1977	"			"	Larry Elrod, Jr. et al	1062	387		Right of Way
4887 Aug. 12, 1977	"			"	Dana B Garrison (Life Tenant)	1062	503		Right of Way
3082 Aug. 15, 1977	"			"	Jessie M. Foster	1062	626		Right of Way
4918 Aug. 15, 1977	"			"	John E. Ayers	1062	634		Right of Way

INDIRECT or GRANTEE Index to Deeds — Greenville County, S. C.

(g)

REC. U. S. PAT. OFFICE *Chas. McCall* County Indexes Since 1888 An Identifying Trade Mark

Open at Proper Tab according to First Letter or Letters of Name and refer to Buff Sub-Index sheet for page reference.

COTT FAMILY NAME INDEX No. 75 © 1949
MADE BY THE COTT INDEX COMPANY, COLUMBUS, OHIO
SOLD BY WALKER, EVANS & COGSWELL CO., CHARLESTON, S.C.

FILE NUMBER DATE OF RECORD	GRANTEES FAMILY NAMES	GIVEN NAMES ABCDEFGHIJ	GIVEN NAMES JKLMNO	GIVEN NAMES PQRSTUVWXYZ	GRANTORS	BOOK	PAGE	No. of Acres	BRIEF DESCRIPTION, LOCATION, ETC. (Not Warranted)
5243 Aug. 16, 1977	Parker			<i>Sub'd</i> <i>James & Fie</i>	<i>Rodger Dale Hall, et al</i>	1062	714		<i>Right of way</i>
5264 Aug. 16, 1977	"			" "	<i>James L. Rothel, et al</i>	1062	716		<i>Right of way</i>
5243 Aug. 16, 1977	"			" "	<i>Creatie Rothel Jones</i>	1062	718		<i>Right of way</i>
5141 Aug. 16, 1977	"			" "	<i>C. W. Reid, et al</i>	1062	720		<i>Right of way</i>
5531 Aug. 19, 1977	"			" "	<i>Jesse J. Cantrell, et al</i>	1063	56		<i>Right of way</i>
5543 Aug. 19, 1977	"			" "	<i>Melvin A. Thomas, et al</i>	1063	74		<i>Right of way</i>
5603 Aug. 19, 1977	"			" "	<i>(formerly Jessie P. Martin)</i> <i>Jessie S. Deddige</i>	1063	191		<i>Right of way</i>
5611 Aug. 19, 1977	"			" "	<i>D. F. Bell, et al</i>	1063	101		<i>Right of way</i>
5814 Aug. 22, 1977	"			" "	<i>Edward M. Yeoman</i>	1063	222		<i>Right of way</i>
5901 Aug. 23, 1977	"			" "	<i>Bobby Eugene Barrett, et al</i>	1063	293		<i>Right of way</i>
6002 Aug. 24, 1977	"			" "	<i>Frank E. Mangus</i>	1063	371		<i>Right of way</i>
6277 Aug. 25, 1977	"			<i>Jr. et al</i> <i>Robert G.</i>	<i>William Q Dorn</i>	1063	445		<i>Lot 27, con. Delado & Old Mill bet. Hillsborough, Dist. I, Section 10. 71. 11. 11. 11. 11.</i>
" "	"			<i>et al</i> <i>Sheridan D.</i>	" "	1063	445		
6155 Aug. 25, 1977	"			<i>Sub'd</i> <i>James & Fie</i>	<i>Bayne A. Smith</i>	1063	383		<i>Right of way</i>
6155 Aug. 25, 1977	"			<i>Sub'd</i> <i>James & Fie</i>	<i>Audrey P. Bowlin</i>	1063	385		<i>Right of way</i>
6295 Aug. 25, 1977	"			<i>Sub'd</i> <i>James & Fie</i>	<i>Ben Hooper</i>	1063	466		<i>Right of way</i>

INDIRECT or GRANTEE Index to Deeds — Greenville County, S. C.

REG. U. S. PAT. OFFICE *Chas McCott* County Indexes Since 1888
An Identifying Trade Mark

Open at Proper Tab according to First Letter or Letters of Name and refer to Buff Sub-Index sheet for page reference.

COTT FAMILY NAME INDEX No. 75 © 1949
MADE BY THE COTT INDEX COMPANY, COLUMBUS, OHIO
SOLD BY WALKER, EVANS & COGSWELL CO., CHARLESTON, S.C.

(7)

FILE NUMBER	DATE OF RECORD	GRANTEES FAMILY NAMES	GIVEN NAMES ABCDEFGHIJ	GIVEN NAMES JKLMNOPQ	GIVEN NAMES RSTUVWXYZ	GRANTORS	BOOK	PAGE	No. of Acres	BRIEF DESCRIPTION, LOCATION, ETC. (Not Warranted)
6271	Aug 25, 1977	Parker			^{Subd} Sewer & Fire	Malcolm W. Carter	1063	469		Right of way
6155	Aug 25, 1977	"			^{Subd} Sewer & Fire	Fred E. Compton, et al	1063	482		Right of way
6465	Aug 26, 1977	"			" "	Arld J. Robertson	1063	528		Right of way
6465	Aug 26, 1977	"			" "	Jesse B. Jones	1063	530		Right of way
6358	Aug 26, 1977	"			" "	Dorothea C. Mayfield	1063	532		Right of way
6358	Aug 26, 1977	"			" "	Boyce Darnell	1063	534		Right of way
6358	Aug 26, 1977	"			" "	Rex L. Carter	1063	547		Right of way
6465	Aug 26, 1977	"			" "	Donald E. Owens, et al	1063	614		Right of way
6639	Aug 29, 1977	"			" "	Ernest J. Shepard, et al	1063	662		Right of way
6567	Aug 29, 1977	"			" "	Willie E. Gibson, Jr. et al	1063	705		Right of way
6567	Aug 29, 1977	"			" "	J. Harvey Welborn et al	1063	707		Right of way
6639	Aug 29, 1977	"			" "	R. Larry Rochester	1063	709		Right of way
7061	Sept. 1, 1977	"	Betty B.			Deyle J. Brantley	1063	962		See the Part 35 Areas forest
8016	Sept. 9, 1977	"			^{Subd} Sewer & Fire	George Hendrix, et al	1064	565		Right of way
8016	Sept. 9, 1977	"			" "	James M. Hamlin	1064	567		Right of way
8321	Sept. 13, 1977	"			^{Subd} Sewer & Fire	Margaret Martin Selver	1064	742		Right of way

INDIRECT or GRANTEE Index to Deeds — Greenville County, S. C.

(K)

REG. U. S. PAT. OFFICE *Chas McCott* County Indexes Since 1888 An Identifying Trade Mark

Open at Proper Tab according to First Letter or Letters of Name and refer to Buff Sub-Index sheet for page reference.

COTT FAMILY NAME INDEX No. 75 © 1949
MADE BY THE COTT INDEX COMPANY, COLUMBUS, OHIO
SOLD BY WALKER, EVANS & COGSWELL CO., CHARLESTON, S.C.

FILE NUMBER DATE OF RECORD	GRANTEES FAMILY NAMES	GIVEN NAMES ABCDEFGHIJ	GIVEN NAMES KLMNO	GIVEN NAMES PQRSTUVWXYZ	GRANTORS	BOOK	PAGE	No. of Acres	BRIEF DESCRIPTION, LOCATION, ETC. (Not Warranted)
8222 Sept. 13, 1977	Parker			^{Supt'd} Sewer line	Allen L. Cassey, et al	1064	744		Right of way
8264 Sept 13, 1977	"			"	Ann P. Stathos	1064	746		Right of way
8307 Sept. 13, 1977	"			"	Clara B. Cox	1064	748		Right of way
8366 Sept. 14, 1977	"			"	Irman R. Godrey ^{etal}	1064	833		Right of way
8483 Sept. 14, 1977	"			"	Arvilla B. Campbell	1064	838		Right of way
8483 Sept. 14, 1977	"			"	Earl B. Bowlin	1064	840		Right of way
8549 Sept. 15, 1977	"			"	Margie M. Bowlin	1064	886		Right of way
8549 Sept. 15, 1977	"			"	Margie M. Bowlin	1064	888		Right of way
8579 Sept. 15, 1977	"			"	Harold C. Bowlin	1064	890		Right of way
8579 Sept. 15, 1977	"			"	Alvin J. Bauers	1064	892		Right of way
8746 Sept. 16, 1977	"			"	A.D. Patterson	1064	989		Right of way
8765 Sept. 16, 1977	"			"	Grace K. Ointy	1064	991		Right of way
8946 Sept. 19, 1977	"			"	James Oliver James	1065	13		Right of way
8890 Sept. 19, 1977	"			"	Mia C Enterprises	1065	100		Right of way
9442 Sept. 23, 1977	"			"	S. J. Cannon, et al	1065	403		Right of way
9442 Sept. 23, 1977	"			"	Fred Neel, et al	1065	405		Right of way

INDIRECT or GRANTEE Index to Deeds — Greenville County, S. C.

REG. U. S. PAT. OFFICE *Chas McCott* County Indexes Since 1888
An Identifying Trade Mark

☞ Open at Proper Tab according to First Letter or Letters of Name and refer to Buff Sub-Index sheet for page reference.

COTT FAMILY NAME INDEX No. 75 © 1949
MADE BY THE COTT INDEX COMPANY, COLUMBUS, OHIO
SOLD BY WALKER, EVANS & COGSWELL CO., CHARLESTON, S.C.

(L)

FILE NUMBER	DATE OF RECORD	GRANTEES FAMILY NAMES	GIVEN NAMES ABCDEFGHIJ	GIVEN NAMES JKLMNOPQ	GIVEN NAMES RSTUVWXYZ	GRANTORS	BOOK	PAGE	No. of Acres	BRIEF DESCRIPTION, LOCATION, ETC. (Not Warranted)
9442	Sept. 23, 1977	Parker			Sub'd Sewer	J. J. Cannon, et al	1065	407		Right of Way
9742	Sept. 27, 1977	"			" "	Theodore R. Keenan	1065	688		Right of Way
9863	Sept. 27, 1977	"			" "	A. B. Shelton, et al	1065	690		Right of Way
9989	Sept. 28, 1977	"			" "	Dixie L. Pressley	1065	483		Right of Way
10015	Sept. 28, 1977	"			" "	H. J. Taylor	1065	787		Right of Way
10015	Sept. 28, 1977	"			" "	H. J. Taylor, et al	1065	789		Right of Way
10015	Sept. 28, 1977	"			" "	H. J. Taylor	1065	791		Right of Way
10125	Sept. 29, 1977	"			" "	Bobby J. Bishop, et al	1065	868		Right of Way
10666	Oct. 4, 1977	"			" "	Francis E. Scott, et al	1066	196		Right of Way
10766	Oct. 5, 1977	"			" "	Thomas M. Hilstrap	1066	290		Right of Way
10766	Oct. 5, 1977	"			" "	Thomas M. Hilstrap	1066	292		Right of Way
10766	Oct. 5, 1977	"			" "	Thomas M. Hilstrap	1066	294		Right of Way
10766	Oct. 5, 1977	"			" "	Thomas M. Hilstrap	1066	296		Right of Way
11336	Oct. 11, 1977	"			" "	Lloyd R. Cato	1066	595		Right of Way
11336	Oct. 11, 1977	"			" "	Lloyd R. Cato	1066	597		Right of Way
11336	Oct. 11, 1977	"			" "	Lloyd R. Cato	1066	599		Right of Way

INDIRECT or GRANTEE Index to Deeds — Greenville County, S. C.

(L) REG. U. S. PAT OFFICE *Chas McCott* County Indexes Since 1888 An Identifying Trade Mark

Open at Proper Tab according to First Letter or Letters of Name and refer to Buff Sub-Index sheet for page reference.

COTT FAMILY NAME INDEX No. 75 © 1949
MADE BY THE COTT INDEX COMPANY, COLUMBUS, OHIO
SOLD BY WALKER, EVANS & COGSWELL CO., CHARLESTON, S.C.

FILE NUMBER DATE OF RECORD	GRANTEES FAMILY NAMES	GIVEN NAMES ABCDEFGHIJ	GIVEN NAMES KLMNO	GIVEN NAMES PQRSTUVWXYZ	GRANTORS	BOOK	PAGE	No. of Acres	BRIEF DESCRIPTION, LOCATION, ETC. (Not Warranted)
11329 Oct. 11, 1977	Parker			Subid Sewer & Fire	Lloyd R. Cato	1066	601		Right of Way
11329 Oct. 11, 1977	"			" "	Lloyd R. Cato	1066	603		Right of Way
11329 Oct. 11, 1977	"			" "	Lloyd R. Cato	1066	605		Right of Way
11471 Oct. 11, 1977	"			" "	John B. Barker	1066	607		Right of Way
11471 Oct. 11, 1977	"			" "	R. E. Phillips, Jr.	1066	609		Right of Way
11878 Oct. 14, 1977	"		James H. et al	Subid.	Frank B. Walter et al (Now Sheats Enter, Inc) Inc.	1066	805		(S.C. Hwy 291) + present Ridge St. Pt. lot 1977. Pleasantburg Dr.
11875 Oct. 14, 1977	"			Subid. Sewer & Fire	Threatt-Maxwell Enterprises	1066	816		Right of Way
12009 Oct. 17, 1977	"			Subid. Sewer & Fire	M. S. Sanford, Jr. et al	1066	897		Right of Way
12066 Oct. 18, 1977	"			Subid Sewer & Fire	James E. Taylor,	1066	906		Right of Way
12102 Oct. 18, 1977	"			" "	Ray J. Dempsey	1066	909		Right of Way
12102 Oct. 18, 1977	"			" "	Ray J. Dempsey	1066	911		Right of Way
12102 Oct. 18, 1977	"			" "	Ray J. Dempsey	1066	913		Right of Way
12297 Oct. 19, 1977	"			" "	Ansel D. Tucker	1067	53		Right of Way
12207 Oct. 19, 1977	"			" "	Ansel D. Tucker	1067	55		Right of Way
12315 Oct. 19, 1977	"			" "	John E. Nodine	1067	51		Right of Way
12550 Oct. 21, 1977	"			" "	BJM Corporation	1067	198		Right of Way

INDIRECT or GRANTEE Index to Deeds — Greenville County, S. C.

REG. U. S. PAT. OFFICE *Chas McCott* County Indexes Since 1888
An Identifying Trade Mark

☞ Open at Proper Tab according to First Letter or Letters of Name and refer to Buff Sub-Index sheet for page reference.

COTT FAMILY NAME INDEX No. 75 © 1949
MADE BY THE COTT INDEX COMPANY, COLUMBUS, OHIO
SOLD BY WALKER, EVANS & COGSWELL CO., CHARLESTON, S.C.

(M)

FILE NUMBER DATE OF RECORD	GRANTEES FAMILY NAMES	GIVEN NAMES ABCDEFGH	GIVEN NAMES IJKLMNOP	GIVEN NAMES QRSTUVWXYZ	GRANTORS	BOOK	PAGE	No. of Acres	BRIEF DESCRIPTION, LOCATION, ETC. (Not Warranted)
12550 Oct. 21, 1977	Parker				<i>Subd Sever. 1/2</i> B.J.M. Corporation	1067	200		Right of Way
12556 Oct. 21, 1977	"			" "	B.J.M. Corporation	1067	202		Right of Way
12550 Oct. 21, 1977	"			" "	B.J.M. Corporation	1067	204		Right of Way
12550 Oct. 21, 1977	"			" "	B.J.M. Corporation	1067	206		Right of Way
12550 Oct. 21, 1977	"			" "	B.J.M. Corporation	1067	208		Right of Way
12550 Oct. 21, 1977	"			" "	B.J.M. Corporation	1067	210		Right of Way
12550 Oct. 21, 1977	"			" "	B.J.M. Corporation	1067	212		Right of Way
12599 Oct. 21, 1977	"			" "	Marion W. Jew, Jr. et al	1067	214		Right of Way
12599 Oct. 21, 1977	"			" "	Marion W. Jew, Jr. et al	1067	216		Right of Way
12599 Oct. 21, 1977	"			" "	Marion W. Jew, Jr. et al	1067	218		Right of Way
12862 Oct. 25, 1977	"			" "	David C. Brown, et al	1067	305		Right of Way
12862 Oct. 25, 1977	"			" "	Billy Ray Boat, et al	1067	303		Right of Way
12765 Oct. 25, 1977	"			" "	Barbara K. Randall	1067	320		Right of Way
12765 Oct. 25, 1977	"			" "	Barbara K. Randall	1067	322		Right of Way
12765 Oct. 25, 1977	"			" "	Lewis M. Wilkinson	1067	324		Right of Way
12996 Oct. 26, 1977	"			" "	Hattie T. Loftis, et al	1067	392		Right of Way

INDIRECT or GRANTEE Index to Deeds — Greenville County, S. C.

15

(M)

REG. U. S. PAT. OFFICE *Chas McClellan* County Indexes Since 1888 An Identifying Trade Mark


Open at Proper Tab according to First Letter or Letters of Name and refer to Buff Sub-Index sheet for page reference.

COTT FAMILY NAME INDEX No. 75 © 1949
MADE BY THE COTT INDEX COMPANY, COLUMBUS, OHIO
SOLD BY WALKER, EVANS & COGSWELL CO., CHARLESTON, S.C.

FILE NUMBER DATE OF RECORD	GRANTEES FAMILY NAMES	GIVEN NAMES ABCDEFGHIJ	GIVEN NAMES JKLMNOPQ	GIVEN NAMES RSTUVWXYZ	GRANTORS	BOOK	PAGE	No. of Acres	BRIEF DESCRIPTION, LOCATION, ETC. (Not Warranted)
12996 Oct. 26, 1977	Parker			Subd. Sewer & Fire	Hattie J. Loftis, et al	1067	394		Right of Way
13111 Oct. 27, 1977	"			" "	James A. Kilby, et al	1067	441		Right of Way
13108 Oct. 27, 1977	"			" "	Dennis J. Powell, et al	1067	452		Right of Way
13463 Oct. 31, 1977	"			" "	Mary Sue Lee	1067	652		Right of Way
13714 Nov. 2, 1977	"			et al Willie E.	Helmut H. Lwitz	1067	753		Lot 34 Bishop Dr. also lot adjacent to Lot 34 "Bishop Hgh." Mauldin
"	"			et al Sandra M.	"	1067	753		
13866 Nov. 2, 1977	"			Subd Sewer & Fire	Kenneth D. Crisp	1067	845		Right of Way
13866 Nov. 2, 1977	"			Subd Sewer & Fire	S/A Mary S. Ramsey Mary Ann Ramsey	1067	847		Right of Way
13901 Nov. 3, 1977	"	Dennis M.	Sinda J.		Thelma H. Arledge, et al	1067	879		Lot 15 Ruston Ct. "Edgeworth"
14086 Nov. 4, 1977	"			Subd Sewer & Fire	Robert D. Linsley, et al	1067	993		Right of Way
14445 Nov. 8, 1977	"			Subd Sewer & Fire	Wallace E. Girardeau	1068	176		Right of Way
14571 Nov. 9, 1977	"			Subd Sewer & Fire	Lynnan B. Dalton, et al	1068	220		Right of Way
14592 Nov. 9, 1977	"			Subd Sewer & Fire	Donald K. Tate, et al	1068	222		Right of Way
14730 Nov. 10, 1977	"			Subd Sewer & Fire	James Manley Norris, III, et al	1068	278		Right of Way
14720 Nov. 10, 1977	"			" "	Kaye E. Ashley	1068	281		Right of Way
14720 Nov. 10, 1977	"			" "	Kaye E. Ashley	1068	283		Right of Way

INDIRECT or GRANTEE Index to Deeds — Greenville County, S. C.

(N) REG. U. S. PAT. OFFICE *Chas McCott* County Indexes Since 1888 An Identifying Trade Mark

 Open at Proper Tab according to First Letter or Letters of Name and refer to Buff Sub-index sheet for page reference.

COTT FAMILY NAME INDEX No. 75 © 1949
MADE BY THE COTT INDEX COMPANY, COLUMBUS, OHIO
SOLD BY WALKER, EVANS & COGSWELL CO., CHARLESTON, S.C.

FILE NUMBER DATE OF RECORD	GRANTEES FAMILY NAMES	GIVEN NAMES ABCDEFGHIJ	GIVEN NAMES JKLMNO	GIVEN NAMES PQRSTUVWXYZ	GRANTORS	BOOK	PAGE	No. of Acres	BRIEF DESCRIPTION, LOCATION, ETC. (Not Warranted)
17058 Dec. 2, 1977	Parker			<i>Sub'd.</i> Sewer & Fire	Clara Lottie Phillips	1069	580		Right of Way
17173 Dec. 5, 1977	"			" "	Paul S. Burns, et al	1069	665		Right of Way
17173 Dec. 5, 1977	"			" "	Paul S. Burns,	1069	667		Right of Way
17190 Dec. 5, 1977	"				Jackie R. Jones	1069	613		Right of Way "Morse Road & Bluffs" Lot, E Main St. " Pt.
17385 Dec. 6, 1977	"	Josiah	Sarah B	<i>Sub'd.</i> Sewer & Fire	Alin Franklin Allen, et al	1069	729		Right of way
17509 Dec. 7, 1977	"			<i>Dubid.</i> Sewer & Fire	Mildred A. Harrett	1069	819		Right of Way
17528 Dec. 8, 1977	"			<i>Sub'd.</i> Sewer & Fire	Raymond H. Lanford, et al	1069	872		Right of way
17516 Dec 8, 1977	"			<i>Sub'd.</i> Sewer & Fire	Frank C. Jaguth, et al	1069	881		Right of way
17634 Dec. 9, 1977	"			<i>Dubid.</i> Sewer & Fire	Joe O. Warren, et al	1069	920		Right of Way
17715 Dec. 9, 1977	"			<i>Dubid.</i> Sewer & Fire	Willie Lee McBea A/K/A Evelyn Talley	1069	951		Right of Way
17730 Dec. 9, 1977	"			<i>Dubid.</i> Sewer & Fire	Evelyn R. Kennedy	1069	964		Right of Way
17956 Dec 13, 1977	"			<i>Sub'd.</i> Sewer & Fire	Rodney Lawrence	1070	115		Right of way
18033 Dec 13, 1977	"			<i>Sub'd.</i> Sewer & Fire	W. L. Burger	1070	117		Right of way
18177 Dec. 14, 1977	"			<i>Sub'd.</i> Sewer & Fire	Jimmy R. Huff, et al	1070	158		Right of way
18147 Dec 14, 1977	"			<i>Sub'd.</i> Sewer & Fire	Michael B. Phillips, et al	1070	160		Right of way
18092 Dec 14, 1977	"			<i>Sub'd.</i> Sewer & Fire	Jessie Doyle Lanford, et al	1070	163		Right of way

INDIRECT or GRANTEE Index to Deeds — Greenville County, S. C.

REG. U. S. PAT. OFFICE *Chas McCott* County Indexes Since 1888 An Identifying Trade Mark

☞ Open at Proper Tab according to First Letter or Letters of Name and refer to Buff Sub-Index sheet for page reference.

COTT FAMILY NAME INDEX No. 75 © 1949
MADE BY THE COTT INDEX COMPANY, COLUMBUS, OHIO
SOLD BY WALKER, EVANS & COGSWELL CO., CHARLESTON, S.C.

(0)


FILE NUMBER	DATE OF RECORD	GRANTEES FAMILY NAMES	GIVEN NAMES ABCDEFGHIJ	GIVEN NAMES KLMNO	GIVEN NAMES PQRSTUVWXYZ	GRANTORS	BOOK	PAGE	No. of Acres	BRIEF DESCRIPTION, LOCATION, ETC. (Not Warranted)
18285	Dec. 15, 1977	Parker			Fire Subid. Sewer +	James B. Harvey, et al	1070	249		Right of Way
18310	Dec. 16, 1977	"			Fire Subid. Sewer +	Tommy S. Tallison, et al	1070	360		Right of Way
18310	Dec. 16, 1977	"			Fire Subid. Sewer +	James Manly Norris, III	1070	362		Right of Way
18436	Dec. 16, 1977	"			Fire Subid. Sewer +	Patricia Wilder	1070	372		Right of Way
18436	Dec. 16, 1977	"			Fire Subid. Sewer +	Linda B. Harrison	1070	374		Right of Way
18436	Dec. 16, 1977	"			Fire Subid. Sewer +	Alice Chaplin Smith	1070	376		Right of Way
18326	Dec. 16, 1977	"			Fire Subid. Sewer +	David Smith Bldg. Inc.	1070	368		Right of Way
18436	Dec. 16, 1977	"			Fire Subid. Sewer +	Betty C. McDonald	1070	378		Right of Way
18620	Dec. 19, 1977	"			Fire Subid. Sewer +	Patricia Wilder	1070	453		Right of way
18620	Dec. 19, 1977	"			" "	Betty C. McDonald	1070	455		Right of way
18620	Dec. 19, 1977	"			" "	Alice Chaplin Smith	1070	457		Right of way
18620	Dec. 19, 1977	"			" "	Linda B. Garrison	1070	459		Right of way
18620	Dec. 19, 1977	"			" "	Linda B. Garrison	1070	461		Right of way
18620	Dec. 19, 1977	"			" "	Alice Chaplin Smith	1070	463		Right of way
18620	Dec. 19, 1977	"			" "	Patricia Wilder	1070	465		Right of way
18620	Dec. 19, 1977	"			" "	Betty C. McDonald	1070	467		Right of way

INDIRECT or GRANTEE Index to Deeds — Greenville County, S. C.

15

(0)

REG. U. S. PAT. OFFICE *Clare McCath* County Indexes Since 1888 An Identifying Trade Mark

 Open at Proper Tab according to First Letter or Letters of Name and refer to Buff Sub-index sheet for page reference.

COTT FAMILY NAME INDEX No. 75 © 1949
MADE BY THE COTT INDEX COMPANY, COLUMBUS, OHIO
SOLD BY WALKER, EVANS & COGSWELL CO., CHARLESTON, S.C.

FILE NUMBER DATE OF RECORD	GRANTEES FAMILY NAMES	GIVEN NAMES ABCDEFGHIJ	GIVEN NAMES KLMNO	GIVEN NAMES PQRSTUVWXYZ	GRANTORS	BOOK	PAGE	No. of Acres	BRIEF DESCRIPTION, LOCATION, ETC. (Not Warranted)
18649 Dec. 20, 1977	Parker			Dubid. Dewer + Fine	Tommy S. Hollison, et al	1070	519		Right of Way
18649 Dec. 20, 1977	"			Dubid. Dewer + Fine	John Debelton	1070	521		Right of Way
19019 Dec. 22, 1977	"			Dubid. Dewer + Fine	Church of God at Hillville	1070	707		Right of Way
19042 Dec. 22, 1977	"	Elizabeth H.			George H. Parker, et al	1070	676		Per Mfg. Village Houses, Hillville Tp. Lot 168 Fifth Ave. Dec. I. F. W.
19230 Dec. 27, 1977	"			Subid Dewer + Fine	Lake E. Ellis, et al	1070	792		Right of way
19254 Dec. 27, 1977	"			Subid Dewer + Fine	Lake E. Ellis, et al	1070	794		Right of way
19418 Dec. 28, 1977	"			Dubid. Dewer + Fine	Maggie Louise Scott	1070	876		Right of Way
19418 Dec. 28, 1977	"			Dubid. Dewer + Fine	Horace Scott	1070	878		Right of Way
19563 Dec. 29, 1977	"			Subid Dewer + Fine	Caroline E. Fore, et al	1070	994		Right of Way
19563 Dec. 29, 1977	"			Subid Dewer + Fine	Caroline E. Fore, et al	1070	996		Right of Way
19563 Dec. 29, 1977	"			Subid Dewer + Fine	Caroline E. Fore, et al	1070	998		Right of Way
19563 Dec. 29, 1977	"			Subid Dewer + Fine	Caroline E. Fore, et al	1071	1		Right of Way
19563 Dec. 29, 1977	"			Subid Dewer + Fine	Caroline E. Fore, et al	1071	3		Right of Way
19606 Dec. 30, 1977	"			" "	Caroline E. Fore, et al	1071	140		Right of way
19606 Dec. 30, 1977	"			" "	Caroline E. Fore, et al	1071	142		Right of way
19606 Dec. 30, 1977	"			" "	Caroline E. Fore, et al	1071	144		Right of Way

INDIRECT or GRANTEE Index to Deeds — Greenville County, S. C.

REG. U. S. PAT OFFICE *Chas McCott* County Indexes Since 1888 An Identifying Trade Mark


☞ Open at Proper Tab according to First Letter or Letters of Name and refer to Buff Sub-Index sheet for page reference.

COTT FAMILY NAME INDEX No. 75 © 1949
MADE BY THE COTT INDEX COMPANY, COLUMBUS, OHIO
SOLD BY WALKER, EVANS & COGSWELL CO., CHARLESTON, S.C.

FILE NUMBER DATE OF RECORD	GRANTEES FAMILY NAMES	GIVEN NAMES ABCDEFGHIJ	GIVEN NAMES KLMNO	GIVEN NAMES PQRSTUVWXYZ	GRANTORS	BOOK	PAGE	No. of Acres	BRIEF DESCRIPTION, LOCATION, ETC. (Not Warranted)
19606 Dec 30 1977	Parker			Sub'd Sewer & Fire	Marion W. Fice, Jr. et al	1071	146		Right of way
19647 Dec. 30 1977	"				David R. Berry	1071	47		Lot 6, Lees Pt.
19905 Jan 3, 1978	"			Sub'd Sewer & Fire	Kenneth R. Jone	1071	192		Right of Way
20039 Jan 4, 1978	"			Sub'd Sewer & Fire	James Junice Hughes et al	1071	320		Right of way
20072 Jan 4, 1978	"			Sub'd Sewer & Fire	J. L. Roper, et al	1071	354		Right of way
20195 Jan 5, 1978	"			Sub'd Sewer & Fire	Thomas D. Lankford	1071	418		Right of way
20195 Jan 5, 1978	"			Sub'd Sewer & Fire	Henry R. Pike, et al	1071	420		Right of way
20339 Jan 6, 1978	"			Sub'd Sewer & Fire	Wesley Palmer et al	1071	511		Right of way
20241 Jan 6, 1978	"			" "	J. H. Simpson	1071	533		Right of way
20241 Jan 6, 1978	"			" "	J. H. Simpson	1071	535		Right of way
20568 Jan 9, 1978	"			" "	Alvin J. McKinney	1071	612		Right of way Shanty Hollow
20777 Jan 11, 1978	"			" "	Alvin J. McKinney	1071	612		Right of way Shanty Hollow
20926 Jan 12, 1978	"			Sub'd Sewer & Fire	James P. Taylor, et al	1071	740		Lots 13: 3.08 Acs. Fairview Dr
20996 Jan 12, 1978	"			Sub'd Sewer & Fire	Paul W. Fulbright	1071	838		Right of way
21192 Jan 13, 1978	"			" "	J. B. Hinson, et al	1071	915		Right of Way
21192 Jan 16, 1978	"			" "	David S. Donald, Jr. et al	1071	960		Right of way
21192 Jan 16, 1978	"			" "	E. W. Brown, Jr.	1072	13		Right of way

INDIRECT or GRANTEE Index to Deeds — Greenville County, S. C.

(P) REG. U. S. PAT. OFFICE *Chester McCott* County Indexes Since 1888 An Identifying Trade Mark


 Open at Proper Tab according to First Letter or Letters of Name and refer to Buff Sub-index sheet for page reference.

COTT FAMILY NAME INDEX No. 75 © 1949
MADE BY THE COTT INDEX COMPANY, COLUMBUS, OHIO
SOLD BY WALKER, EVANS & COGSWELL CO., CHARLESTON, S.C.

FILE NUMBER DATE OF RECORD	GRANTEES FAMILY NAMES	GIVEN NAMES ABCDEFGHIJ	GIVEN NAMES JKLMNO	GIVEN NAMES PQRSTUVWXYZ	GRANTORS	BOOK	PAGE	No. of Acres	BRIEF DESCRIPTION, LOCATION, ETC. (Not Warranted)
21245 Jan. 17, 1978	Parker			Sewer & Fire Sub'd	Wilbur D. Taylor, et al	1072	57		Right of way
21444 Jan. 18, 1978	"			Sewer & Fire	Eugene J. Fulbright	1072	137		Right of way
21547 Jan. 19, 1978	"			Sewer & Fire Sub'd	N. S. Newton, Jr.	1072	233		Right of way
21586 Jan. 19, 1978	"			Sewer & Fire Sub'd	N. S. Newton	1072	266		Right of way
21508 Jan. 19, 1978	"			Sewer & Fire Sub'd	Schumpert L. Beard, et al	1072	268		Right of way
21639 Jan. 20, 1978	"			Sewer & Fire Sub'd	N. S. Newton, Sr.	1072	333		Right of way
21806 Jan. 23, 1978	"			Sewer & Fire Sub'd	William H. Wallace, Jr.	1072	460		Right of way
21806 Jan. 23, 1978	"			Sewer & Fire Sub'd	Greenville County School Dist.	1072	462		Right of way
21913 Jan. 24, 1978	"			Sewer & Fire Sub'd	James Brackett Cantreese	1072	517		Right of way
21910 Jan. 24, 1978	"			Sewer & Fire Sub'd	B. F. West, Jr. et al	1072	519		Right of way
22827 Feb. 2, 1978	"			R. et al	Richard M. H. Proffitt, Inc.	1073	37		Set 182 Oak Ridge Ct. "Sugar break" etc. I
"	"			at al	" " "	1073	37		
23074 Feb. 3, 1978	"			Sewer & Fire Sub'd	Jerry M. Owens, et al	1073	229		Right of way
23023 Feb. 3, 1978	"			Sewer & Fire Sub'd	Robert K. Grant, et al	1073	233		Right of way
22956 Feb. 3, 1978	"			Sewer & Fire Sub'd	Genevieve F. Duchinski, et al	1073	240		Right of way
23529 Feb. 9, 1978	"			Sewer & Fire Sub'd	James M. Mason, et al	1073	465		Right-of-Way

INDIRECT or GRANTEE Index to Deeds — Greenville County, S. C.

REG. U. S. PAT. OFFICE *Chas McCott* County Indexes Since 1888
An Identifying Trade Mark

 Open at Proper Tab according to First Letter or Letters of Name and refer to Buff Sub-Index sheet for page reference.

COTT FAMILY NAME INDEX No. 75 © 1949
MADE BY THE COTT INDEX COMPANY, COLUMBUS, OHIO
SOLD BY WALKER, EVANS & COGSWELL CO., CHARLESTON, S.C.


(2)

FILE NUMBER DATE OF RECORD	GRANTEES FAMILY NAMES	GIVEN NAMES ABCDEFGHIJ	GIVEN NAMES KLMNO	GIVEN NAMES PQRSTUVWXYZ	GRANTORS	BOOK	PAGE	No. of Acres	BRIEF DESCRIPTION, LOCATION, ETC. (Not Warranted)
23529 Feb. 9, 1978	Parker			<i>Subid.</i> <i>Deeds + Fire</i>	James M. Mason, et al	1073	467		Right-of-Way
23551 Feb. 9, 1978	"			" "	Madry B. Grant	1073	473		Right-of-Way
24109 Feb. 16, 1978	"			" "	Jasper C. Henson, et al	1073	798		Right of way
24109 Feb. 16, 1978	"			" "	Clarence Snell Henson, et al	1073	800		Right of way
24256 Feb. 16, 1978	"			" "	George E. Dickert, et al	1073	802		Right of way
24398 Feb. 17, 1978	"			" "	Dewey L. Silreath, et al	1073	888		Right of way
24331 Feb. 17, 1978	"			" "	Thomas Eugene Mullin, et al	1073	892		Right of way
24681 Feb. 21, 1978	"			<i>Subid.</i> <i>Deeds + Fire</i>	J. B. Campbell, et al	1074	15		Right-of-Way
24681 Feb. 21, 1978	"			" "	Malcolm Hart Squires, et al	1074	17		Right-of-Way
24672 Feb. 21, 1978	"			" "	John J. Bandy, Jr.	1074	40		Right-of-Way
24608 Feb. 21, 1978	"	Daniel Dean + Louise K.			Lucile K. Parker	1073	971	5.55	Acc. Anderson Ridge Rd.
24603 Feb. 21, 1978	"	"			Lucile K. Parker	1073	973	4.76	Acc. Anderson Ridge Rd.
24601 Feb. 21, 1978	"	"			Robert J. Peterson, et al	1073	976	6.86	Acc. Standing Springs Rd. Near Denville
" "	"	"			Patay W.	"	"	"	"
25059 Feb. 24, 1978	"	"		<i>Subid.</i> <i>Deeds + Fire</i>	William W. Rowland, Jr., et al	1074	208		Right-of-Way
25040 Feb. 24, 1978	"	"		<i>Subid.</i> <i>Deeds + Fire</i>	Ethel G. Durham	1074	210		Right-of-Way

INDIRECT or GRANTEE Index to Deeds — Greenville County, S. C.

15

REG. U. S. PAT. OFFICE *Cott* County Indexes Since 1888 An Identifying Trade Mark

 Open at Proper Tab according to First Letter or Letters of Name and refer to Buff Sub-Index sheet for page reference.

COTT FAMILY NAME INDEX No. 75 © 1949
MADE BY THE COTT INDEX COMPANY, COLUMBUS, OHIO
SOLD BY WALKER, EVANS & COGSWELL CO., CHARLESTON, S.C.

FILE NUMBER DATE OF RECORD	GRANTEES FAMILY NAMES	GIVEN NAMES ABCDEFGH	GIVEN NAMES IJKLMNO	GIVEN NAMES PQRSTUVWXYZ	GRANTORS	BOOK	PAGE	No. of Acres	BRIEF DESCRIPTION, LOCATION, ETC. (Not Warranted)
25092 Feb. 27, 1978	Parker			Sub'd. Deeds + Fine	Homer F. Stewart	1074	346		Right-of-Way
25092 Feb. 27, 1978	"			" "	Lois E. Bishop	1074	348		Right-of-Way
25784 Mar. 3, 1978	"			Sub'd. Deeds + Fine	Louise C. Mays, Mrs. Edwin M. Melba Mrs. Elaine M. Bowens	1074	685		Right-of-Way
26094 Mar. 7, 1978	"		Alene D.	+ Wellington W.	J. B. Marler	1074	857		"Moore Hgts." District Sp. D'ville Lot 8 + pt. lot 9 Oakland Ave.
26248 Mar. 8, 1978	"			Sub'd. Deeds + Fine	Columbus S. Mullins, et al	1075	1		Right-of-Way
26285 Mar. 8, 1978	"			Sub'd. Deeds + Fine	Kenneth J. Haglund	1075	3		Right-of-Way
26217 Mar. 8, 1978	"			Sub'd. Deeds + Fine	Elaine D. Bartton	1075	5		Right-of-Way
26485 Mar. 10, 1978	"	etal Ansell B. et al			James A. Powell, et al	1075	123		Lots 39, 40, 41 Kingwood Circle "Kingwood"
" "	"	Billie J.			" " "	1075	123		
26542 Mar. 10, 1978	"			Sub'd Deeds + Fine	Lewis Freeman	1075	173		Right of way
26542 Mar. 10, 1978	"			Sub'd Deeds + Fine	Daniel R. Carter	1075	175		Right of way
26806 Mar. 14, 1978	"			Sub'd Deeds + Fine	Elsie Wilson a/k/a Nancy A. Carter Parker	1075	274		Right of way
27116 Mar. 16, 1978	"		Dafie James		Nancy A. Carter	1075	395		abt. .72 Acc.
27361 Mar. 17, 1978	"			Sub'd. Deeds + Fine	Elizabeth D. Dacus	1075	535		Right-of-Way
27562 Mar. 20, 1978	"			Sub'd. Deeds + Fine	Jewell D. Hadfrey	1075	650		Right-of-Way
27677 Mar. 21, 1978	"			Sub'd. Deeds + Fine	Donnie Eugene Edwards, et al	1075	707		Right-of-Way

INDIRECT or GRANTEE Index to Deeds — Greenville County, S. C.

15
(R)

REG. U. S. PAT. OFFICE *Chas McCott* County Indexes Since 1888 An Identifying Trade Mark

Open at Proper Tab according to First Letter or Letters of Name and refer to Buff Sub-Index sheet for page reference.

COTT FAMILY NAME INDEX No. 75 © 1949
MADE BY THE COTT INDEX COMPANY, COLUMBUS, OHIO
SOLD BY WALKER, EVANS & COGSWELL CO., CHARLESTON, S.C.

FILE NUMBER DATE OF RECORD	GRANTEES FAMILY NAMES	GIVEN NAMES ABCDEFGH	GIVEN NAMES IJKLMNO	GIVEN NAMES PQRSTUVWXYZ	GRANTORS	BOOK	PAGE	No. of Acres	BRIEF DESCRIPTION, LOCATION, ETC. (Not Warranted)
27619 Mar. 21, 1978	Parker			Fire Sub'd Sewer +	Jessie H. Pryor, et al	1075	711		Right-of-Way
27825 Mar. 22, 1978	"			" "	James E. Ware, et al	1075	777		Right-of-Way
27825 Mar. 22, 1978	"			" "	Charles H. Cain, et al	1075	779		Right-of-Way
27825 Mar. 23, 1978	"			" "	Ronald W. Brown, et al	1075	781		Right-of-Way
27933 Mar. 23, 1978	"			" "	John McDavid Ballou, et al	1075	826		Right-of-Way
28674 Mar. 30, 1978	"	Doris B. + Jack B.		Fire Sub'd. Sewer +	Mary Catherine Phillips Parker	1076	187	1	Acce. Awtin Trp. For Orig. see deed bl. 1074 pg. 685 Corrective Right-of-Way
29258 April 4, 1978	"			" "	Elaine M. Bowers	1076	529		Right-of-Way
29258 April 4, 1978	"			" "	Beatrice P. Smith	1076	531		Right-of-Way
29930 Apr. 10, 1978	"			Subdistrict Sewer + Fire	Raymond H. Sanford, et al	1076	852		Right-of-Way (239.1-9-19)
30106 Apr. 12, 1978	"			Sub'd Sewer + Fire	Betty B. Henry	1076	868		Right of way (242.4-1-92)
30106 Apr. 12, 1978	"			" "	W. C. Williams, et al	1076	870		Right of way (252-1-8.12)
30065 Apr. 11, 1978	"			" "	Herald D. Corn et al	1076	924		Right-of-Way (245.1-5.19)
30206 Apr. 13, 1978	"	Donnie et al			Larry B. Farmer et al	1077	14	}	Lot 1-350 Acre Old Henry 14 Chick Springs Trp.
" " 30473	"	Ann M.			" " "	1077	14		
30473 Apr. 14, 1978	"			Subdistrict Sewer + Fire	Blanche D. Hughes	1077	179		Right of Way (239.1-9-26)
30944 Apr. 19, 1978	"			Subdistrict Sewer + Fire	India E. Pepper et al	1077	389		Right-of-Way (248-3-1-25)

INDIRECT or GRANTEE Index to Deeds — Greenville County, S. C.

15
(R)

REG. U. S. PAT. OFFICE *Chas McCott* County Indexes Since 1888 An Identifying Trade Mark

Open at Proper Tab according to First Letter or Letters of Name and refer to Buff Sub-Index sheet for page reference.

COTT FAMILY NAME INDEX No. 75 © 1949
MADE BY THE COTT INDEX COMPANY, COLUMBUS, OHIO
SOLD BY WALKER, EVANS & COGSWELL CO., CHARLESTON, S.C.

FILE NUMBER DATE OF RECORD	GRANTEES FAMILY NAMES	GIVEN NAMES ABCDEFGHIJ	GIVEN NAMES JKLMNOPQ	GIVEN NAMES RSTUVWXYZ	GRANTORS	BOOK	PAGE	No. of Acres	BRIEF DESCRIPTION, LOCATION, ETC. (Not Warranted)
30944 Apr. 19, 1978	Parker			Subdistrict Sewer + Fire	India E. Pepper, et al	1077	391		Right of Way (240-3-1-21)
30944 Apr. 19, 1978	"			Subdistrict Sewer + Fire	India E. Pepper, et al	1077	393		Right of Way (231.3-1-21)
30944 Apr. 19, 1978	"			Subdistrict Sewer + Fire	India E. Pepper, et al	1077	395		Right of Way (231.3-1-20)
30944 Apr. 19, 1978	"			Subdistrict Sewer + Fire	India E. Pepper, et al	1077	397		Right of Way (231.3-1-22)
30944 Apr. 19, 1978	"			Subdistrict Sewer + Fire	India E. Pepper, et al	1077	399		Right of Way (240-3-1-20)
31280 Apr. 21, 1978	"	Cheryl M. + John C.			Franklin Enterprises, Inc.	1077	547		Sec I + II Lot 7 Holly Hill Lane "Holly Hill"
33288 May 9, 1978	"			Subdistrict Sewer + Fire	J. P. Stevens + Co. Inc.	1078	892		Right of Way (252-1-9)
33288 May 9, 1978	"			Subdistrict Sewer + Fire	John H. DuBose et al	1078	890		Right of Way (239.1-9-18)
34178 May 16, 1978	"			Subdistrict Sewer + Fire	By James P. Rosamond et al Mauds V. Rosamond Estate	1079	319		Right of Way (248-2-7)
34550 May 19, 1978	"			Subdistrict Sewer + Fire	Olin Allen et al	1079	560		Right of Way (240-2-1-40)
34702 May 22, 1978	"			Subdistrict Sewer + Fire	Roy S. Hayes et al	1079	664		Right of Way (247-5-21)
34802 May 22, 1978	"			Subdistrict Sewer + Fire	Roy S. Hayes et al	1079	666		Right of Way (247-5-21.1)
34954 May 23, 1978	"			Subdistrict Sewer + Fire	Jerry A. Robinson et al	1079	737		Right of Way (247-5-102)
35193 May 24, 1978	"			Subdistrict Sewer + Fire	Eula C. Cromae	1079	777		Right of Way (244-1-5)
35185 May 25, 1978	"			Subdistrict Sewer + Fire	Jessie H. Smith	1079	821		Right of Way (247-5-95)
36265 June 5, 1978	"			"	Eugene Sellers, et al	1080	518		Right of way (247-5-98)

INDIRECT or GRANTEE Index to Deeds — Greenville County, S. C.

REG. U. S. PAT OFFICE *Chas McCott* County Indexes Since 1888 An Identifying Trade Mark

☞ Open at Proper Tab according to First Letter or Letters of Name and refer to Buff Sub-Index sheet for page reference.

COTT FAMILY NAME INDEX No. 75 © 1949
MADE BY THE COTT INDEX COMPANY, COLUMBUS, OHIO
SOLD BY WALKER, EVANS & COGSWELL CO., CHARLESTON, S.C.

(S)

FILE NUMBER	DATE OF RECORD	GRANTEES FAMILY NAMES	GIVEN NAMES ABCDEFGHIJ	GIVEN NAMES KLMNO	GIVEN NAMES PQRSTUVWXYZ	GRANTORS	BOOK	PAGE	No. of Acres	BRIEF DESCRIPTION, LOCATION, ETC. (Not Warranted)
36503	June 6, 1978	Parker			Subdistrict Sewer + Fire	Andrew Holmes	1080	626		Right of Way (247-5-56)
36503	June 6, 1978	"			Subdistrict Sewer + Fire	Andrew Holmes	1080	628		Right of Way (247-5-57)
36503	June 6, 1978	"			Subdistrict Sewer + Fire	Andrew Holmes	1080	630		Right of Way (247-5-55)
36967	June 9, 1978	"			+					
37122	June 9, 1978	"	Hail H.			Jessie Smith Co. Inc.	1080	773		Lot 34 Carter's Grove Mauldin
37116	June 9, 1978	"			+	Danco, Inc.	1080	872		Lot 107 Forester Woods Sec. VII
37157	June 9, 1978	"			+	Vieta Co. Inc.	1080	881		Lot 9 Deminger Place Sec. VII
37967	June 12, 1978	"			Subd. Sewer + Fire	Alice Ruth G. Haggell et al	1080	901		Right-of-Way (244-1-4A)
37967	June 16, 1978	"			Subd Sewer + Fire	Jack T. Cordell et al	1081	453		Right of way (252-1-8-14)
38070	June 16, 1978	"			Subd Sewer + Fire	Jack T. Cordell et al	1081	455		Right of way (252-1-8-7)
38527	June 19, 1978	"			Subd Sewer + Fire	Palmer Covil	1081	535		Right of way (252-1-8-6)
39549	June 22, 1978	"			Subd. Sewer + Fire	J. B. Walker, Jr. et al	1081	761		Right-of-Way (242-2-1-21)
631	June 30, 1978	"			Subd Sewer + Fire	Dennis Bruce Norwood	1082	323		Right of way (247-5-18)
636	July 7, 1978	"			Subd Sewer + Fire	Michael Frank Talley	1082	752		Right of way (254-3-6)
909	July 7, 1978	"			" "	Iris A. Stansell	1082	758		Right of way (254-3-5.1)
909	July 11, 1978	"			Subd. Sewer + Fire	Syman H. Dalton, et al	1082	925		Right-of-Way (253-2-45)
	July 11, 1978	"			Subd. Sewer + Fire	Syman H. Dalton, et al	1082	927		Right-of-Way (253-2-44)

INDIRECT or GRANTEE Index to Deeds — Greenville County, S. C.

15

(S)

REG. U. S. PAT OFFICE *Chas. M. Cott* County Indexes Since 1888 An Identifying Trade Mark

Open at Proper Tab according to First Letter or Letters of Name and refer to Buff Sub-Index sheet for page reference.

COTT FAMILY NAME INDEX No. 75 © 1949
MADE BY THE COTT INDEX COMPANY, COLUMBUS, OHIO
SOLD BY WALKER, EVANS & COGSWELL CO., CHARLESTON, S.C.

FILE NUMBER DATE OF RECORD	GRANTEES FAMILY NAMES	GIVEN NAMES ABCDEFGHIH	GIVEN NAMES IJKLMNO	GIVEN NAMES PQRSTUVWXYZ	GRANTORS	BOOK	PAGE	No. of Acres	BRIEF DESCRIPTION, LOCATION, ETC. (Not Warranted)
909 July 11, 1978	Parker			Dubid. Dewer + Fire	Lyman H. Dalton, et al	1082	929		Right-of-Way (253-2-46)
1196 July 12, 1978	"			Dubid. Dewer + Fire	Jones E. White	1083	9		Right-of-Way (253-2-3)
1196 July 12, 1978	"			" "	Jones E. White	1083	7		Right-of-Way (253-2-92)
1265 July 13, 1978	"			" "	H. E. Baker, et al	1083	106		Right of way (253-2-94)
1265 July 13, 1978	"			" "	H. E. Baker	1083	108		Right of way (253-2-93)
1265 July 13, 1978	"			" "	Southside Assembly of God Church, by 20.	1083	110		Right of way (254-3-2-1)
1265 July 13, 1978	"			" "	H. A. McAlister, et al	1083	112		Right of way (253-2-97)
1265 July 13, 1978	"			" "	Clyde D. Goodwin, et al	1083	114		Right of way (253-2-95)
1265 July 13, 1978	"			" "	Clyde D. Goodwin et al	1083	116		Right of way (253-2-96)
1527 July 17, 1978	"			" "	Effie B. Williamson	1083	252		Right of way (245-1-11)
1658 July 17, 1978	"			" "	J. H. Burdette, et al	1083	276		Right of way (245-1-10.1)
2535 July 25, 1978	"	et al Douglas E.			Secretary of Housing + Urban Dev.	1083	755		Lot 142 Rockvale Dr. "Rockvale" Sec II
"	"	et al Doris L.			" " "	1083	755		
2832 July 26, 1978	"			Dubid. Dewer + Fire	Mary P. Henry	1083	928		Right-of-Way (252-1-103)
2668 July 26, 1978	"			Dubid. Dewer + Fire	Roger W. Crocker, et al	1083	930		Right-of-Way (243-3-108)
2668 July 26, 1978	"			" "	R. B. Drumhles	1083	932		Right-of-Way (244-1-6 B)

INDIRECT or GRANTEE Index to Real Estate Deeds -- Greenville County, S. C.

Open at Proper Tab according to First Letter or Letters of Name and refer to Buff Sub-Index sheet for page reference.

WEBB PRINTING CO., GREENVILLE, S. C.

FILE NUMBER DATE OF RECORD	GRANTEES FAMILY NAMES	GIVEN NAMES ABCDEFGH	GIVEN NAMES IJKLMNO	GIVEN NAMES PQRSTUVWXYZ	GRANTORS	BOOK	PAGE	No. OF ACRES	BRIEF DESCRIPTION, LOCATION, ETC. (NOT WARRANTED)
2822 July 26, 1978	Parker			Sub'd. Sewer & Fire	John W. Shelton, et al	1083	924		Right of Way (244-1-1)
2822 July 26, 1978	"			" "	John W. Shelton, et al	1083	926		Right of Way (244-1-1.7)
2858 July 27, 1978	"			" "	Alvin M ^e Timney	1083	998		see Deed Bk 1071 Pg. 612 Right of Way (252-1-17) For orig
2858 July 27, 1978	"			" "	Katherine Shelton Page	1084	1		Right of Way (244-1-1.1)
3052 July 28, 1978	"			" "	Arthur J. Burton	1084	161		Right of Way (243-3-109)
2992 July 28, 1978	"			" "	Dempsey Bldg Supply Inc.	1084	163		Right of Way (243-3-111)
2992 July 28, 1978	"			" "	Dempsey Bldg Supply Inc.	1084	165		Right of Way (243-3-110)
2992 July 28, 1978	"			" "	Dempsey Bldg Supply Inc.	1084	167		Right of Way (243-3-112)
3606 Aug 2, 1978	"			" "	David B. Porter, et al	1084	521		Right of Way (240.2-1-21.1)
4408 Aug 9, 1978	"			Jack D. et al	Kitnee Partnership	1084	997		Agreement Memorandum of Partnership
4399 Aug 9, 1978	"			Sub'd Sewer & Fire	M. Charles Owen, et al	1085	17		Right of way (240.2-1-16)
4692 Aug 11, 1978	"			Sub'd Sewer & Fire	A. D. Patterson	1085	169		Right of way (247-3-6)
4646 Aug 11, 1978	"			Sub'd Sewer & Fire	J. Mayer Mapson, et al	1085	171		Right of way (247-3-7)
4643 Aug 11, 1978	"			John C. + Cherry D.	Paul E. West, et al	1085	118		Lot 139 "Glendale"
4862 Aug 14, 1978	"			Sub'd Sewer & Fire	Doyle E. Drammell	1085	237		Right of way (243-3-91)
5009 Aug 15, 1978	"			Sub'd Sewer & Fire	Charles J. Manly, Jr.	1085	329		Right of way (247-5-122)

INDIRECT or GRANTEE Index to Real Estate Deeds -- Greenville County, S. C.

(T)

Open at Proper Tab according to First Letter or Letters of Name and refer to Buff Sub-Index sheet for page reference.

1978 PRINTING CO., GREENVILLE, S. C.

FILE NUMBER DATE OF RECORD	GRANTEES FAMILY NAMES	GIVEN NAMES ABCDEFGH	GIVEN NAMES IJKLMNO	GIVEN NAMES PQRSTUVWXYZ	GRANTORS	BOOK	PAGE	NO. OF ACRES	BRIEF DESCRIPTION, LOCATION, ETC. (NOT WARRANTED)
5111 Aug. No, 1978	Parker			Subdistrict Sewer + Fire	Robert Lee Perrin	1085	437		Right-of-Way (252-1-85)
5200 Aug. 16, 1978	"			" "	Charles J. F. Manly, Jr. et al	1085	424		Lot 95 Lockman Dr. "Fore Estab."
5367 Aug. 18, 1978	"			" "	Ollie B. Bryant	1085	636		Right-of-Way (247-3-5)
5367 Aug. 18, 1978	"			" "	David Smith Builders, Inc.	1085	638		Right-of-Way (247-3-5.1)
5529 Aug. 21, 1978	"	Helen D.		* Subdistrict Sewer + Fire	Williams H. G. H. Greene, Jr. et al	1085	731		Mfg. Co. Sec. I Bond for Title - Lot 195 "F.W. Pae."
6395 Aug. 28, 1978	"			Subdistrict Sewer + Fire	Leroy Elrod, Jr. et al	1086	294		Right-of-Way (252-1-86)
6676 Aug. 30, 1978	"			Subdistrict Sewer + Fire	W. I. Mayson	1086	410		Right-of-Way (247-3-3)
6676 Aug. 30, 1978	"			Subdistrict Sewer + Fire	C. W. Mayson	1086	412		Right-of-Way (247-3-3.1)
6837 Aug. 31, 1978	"			Sub'd Sewer + Fire	Georgia M. Hays	1086	515		Right of way (253-1-8.2)
6837 Aug. 31, 1978	"			Sub'd Sewer + Fire	Luree Blossingame	1086	517		Right of way (253-1-8.3)
7502 Sept. 6, 1978	"			Sub'd Sewer + Fire	Thomas E. Jones	1086	876		Right of way (247-5-82)
7519 Sept. 6, 1978	"			Sub'd Sewer + Fire	Melvin Redding, et al	1086	878		Right of way (247-5-80)
7519 Sept. 6, 1978	"			Sub'd Sewer + Fire	Melvin Redding, et al	1086	880		Right of way (247-5-81)
8333 Sept. 14, 1978	"			Sub'd. Sewer + Fire	Charles E. Williams et al	1087	367		Right of Way (240.2-1-72)
8435 Sept. 14, 1978	"			Sub'd. Sewer + Fire	Mitchell R. Dinaga, et al	1087	369		Right-of-Way (240.3-1-70)
8435 Sept. 14, 1978	"			Sub'd. Sewer + Fire	Lester Kerns, et al	1087	371		Right-of-Way (240.2-1-71)

INDIRECT or GRANTEE Index to Real Estate Deeds - Greenville County, S. C.

Open at Proper Tab according to First Letter or Letters of Name and refer to Buff Sub-Index sheet for page reference.

KEYS PRINTING CO., GREENVILLE, S. C.

FILE NUMBER DATE OF RECORD	GRANTEES FAMILY NAMES	GIVEN NAMES ABCDEFGH	GIVEN NAMES IJKLMNO	GIVEN NAMES PQRSTUVWXYZ	GRANTORS	BOOK	PAGE	NO. OF ACRES	BRIEF DESCRIPTION, LOCATION, ETC. (NOT WARRANTED)
8783 Sept. 18, 1978	Parker			Subid. Sewer + Fire	D. B. Cox, et al	1088	62		Right-of-Way (231-1-13.1)
8992 Sept. 19, 1978	"			Subid. Sewer + Fire	L. J. Cannon	1088	130		Right of Way (253-2-50)
9379 Sept. 22, 1978	"			Subid. Sewer + Fire	Kenneth H. Posey	1088	471		Right-of-Way (247-5-19.1)
9644 Sept. 25, 1978	"			Subid. Sewer + Fire	Calvin Smith	1088	585		Right-of-Way (253-2-48)
9783 Sept. 26, 1978	"			Subid. Sewer + Fire	Ridgeway W. Harrett, et al	1088	673		Right-of-Way (240.2-1-22.1)
9782 Sept. 26, 1978	"			Subid. Sewer + Fire	Jackson B. Murphy	1088	675		Right-of-Way (240.2-1-19)
9681 Sept. 26, 1978	"			Subid. Sewer + Fire	Thomas O. Wetherington, et al	1088	677		Right-of-Way (253-2-47)
9680 Sept. 26, 1978	"	Helen D.	+	William H.	G. H. Green, Jr. et al	1088	638		See I "F. W. Pae Mfg. Co." Set 195 Gov. D. St. + Second St.
10832 Oct. 5, 1978	"			Subid. Sewer + Fire	Betty W. Thomason	1089	363		Right-of-Way (242.2-2-19)
10832 Oct. 5, 1978	"			Subid. Sewer + Fire	Helen Wilkie Sellers	1089	365		Right-of-Way (242.2-2-19)
10832 Oct. 5, 1978	"			Subid. Sewer + Fire	Willard E. Wilkie, et al	1089	367		Right-of-Way (242.2-2-19)
10835 Oct. 5, 1978	"			Subid. Sewer + Fire	Ralph M. Wilkie, et al	1089	369		Right-of-Way (242.2-2-19)
11250 Oct. 5, 1978	"			Subid. Sewer + Fire	Homer R. Price, Jr.	1089	371		Right-of-Way (253-1-10)
11282 Oct. 9, 1978	"			Subid. Sewer + Fire	Heyward J. Mahon, et al	1089	588		Right-of-Way (253-2-43)
11932 Oct. 9, 1978	"			Subid. Sewer + Fire	Genell S. Gaskley	1089	590		Right-of-Way (253-1-8.1)
11932 Oct. 16, 1978	"	et al Anne B.			Jack D. Parker	1089	23		Power of Attorney

INDIRECT or GRANTEE Index to Real Estate Deeds -- Greenville County, S. C.

(4)

Open at Proper Tab according to First Letter or Letters of
Name and refer to Buff Sub-Index sheet for page reference.

KITE PRINTING CO., GREENVILLE, S. C.

FILE NUMBER DATE OF RECORD	GRANTEES FAMILY NAMES	GIVEN NAMES ABCDEFGH	GIVEN NAMES IJKLMNO	GIVEN NAMES PQRSTUVWXYZ	GRANTORS	BOOK	PAGE	No. OF ACRES	BRIEF DESCRIPTION, LOCATION, ETC. (NOT WARRANTED)
12302 Oct. 18, 1978	Parker			Margaret R. ⁺	Phillip B. Sanny Huntley	1090	195		Top. Lot 2-D Davis Rd. Hurray Mt.
12822 Oct. 24, 1978	"			Subd. Sewer & Fire	O. Limer Pichens, Jr.	1090	502		Right-of-Way (247-5-42)
12765 Oct. 24, 1978	"			Subd. Sewer & Fire	Dora Datterfield Wilson	1090	504		Right-of-Way (253-1-4)
13501 Oct. 30, 1978	"			Subd. Sewer & Fire	Robert D. Mahaffey, et al	1091	16		Right-of-Way (243-3-113)
13501 Oct. 30, 1978	"			Subd. Sewer & Fire	Jerry M. Owens, et al	1091	18		Right-of-Way (243-3-83)
13499 Oct. 30, 1978	"			Subd. Sewer & Fire	Edward M. Pool, et al	1091	20		Right-of-Way (243-3-114)
14176 Nov. 6, 1978	"			Subdistrict Water & Sewer	William Paul Lyda	1091	391		see Deed Bk 964 Pg. 129 Right-of-Way (174.2-6-7) for orig.
14333 Nov. 7, 1978	"			Subdistrict Sewer & Fire	W. B. Simmons, et al	1091	441		Right-of-Way (239.4-1-5.1)
15242 Nov. 15, 1978	"			Subdistrict Sewer & Fire	Dessel L. Gilbreath, et al for Robert Luke Parker	1091	973		Right-of-Way (243-3-81)
15163 Nov. 15, 1978	"			Subdistrict Sewer & Fire	Joan S. Robert Luke Frank P. M ^{rs} Lawson, Jr.	1091	912	3.62	Ac. on Stringer + County Rd.
15400 Nov. 16, 1978	"			Subdistrict Sewer & Fire	Ronald C. Scruggs	1092	163		Right-of-Way (244-1-5.1)
15723 Nov. 20, 1978	"			Subdistrict Sewer & Fire	A. W. Harney	1092	336		Right-of-Way (253-2-3.1)
16046 Nov. 22, 1978	"			Subd. Sewer & Fire	Thomas E. Medlin	1092	515		Right of way (243-3-82)
15939 Nov. 23, 1978	"	Earline			Dandra E. Forrester	1092	511	4.1	Acres O'Neal Tp.
16827 Dec. 1, 1978	"				Linda B. Connie L. Hill	1092	917		Lot New St. (Rangerwood Cr.)
19440 Dec. 29, 1978	"			Subd. Sewer & Fire	Robert D. Tinsley, et al	1094	573		Right-of-Way (242.2-6-8)

INDIRECT or GRANTEE Index to Deeds — Greenville County, S. C.

REG. U. S. PAT OFFICE *Chas McCott* County Indexes Since 1888
An Identifying Trade Mark

Open at Proper Tab according to First Letter or Letters of Name and refer to Buff Sub-Index sheet for page reference.

COTT FAMILY NAME INDEX No. 75 © 1949
MADE BY THE COTT INDEX COMPANY, COLUMBUS, OHIO
SOLD BY WALKER, EVANS & COGSWELL CO., CHARLESTON, S.C.

(✓)

FILE NUMBER DATE OF RECORD	GRANTEES FAMILY NAMES	GIVEN NAMES ABCDEFGH	GIVEN NAMES IJKLMNO	GIVEN NAMES PQRSTUVWXYZ	GRANTORS	BOOK	PAGE	No. of Acres	BRIEF DESCRIPTION, LOCATION, ETC. (Not Warranted)
20149 Jan 8, 1979	Parker				Mary Hart	1094	979		Quit-Claim - 1/2 Acre Easement
20151 Jan 8, 1979	"				Mary Hart	1094	981		Quit-Claim - 2 Acres Easement
20630 Jan 11, 1979	"				et al Michael A.	1095	248	12.18	Acc. County Rd. Bates Tp.
"	"				et al Julia Elizabeth	1095	248		
21039 Jan 16, 1979	"				Sub'd Sewer + Fire	1095	491		Right-of-Way
21888 Jan 25, 1979	"				Sub'd Sewer + Fire	1096	996		Right-of-Way (254-3-24)
21888 Jan 25, 1979	"				Sub'd Sewer + Fire	1095	998		Right-of-Way (254-3-19)
21977 Jan 26, 1979	"				Sub'd Sewer + Fire	1096	102		Right of way (254-3-22)
22092 Jan 26, 1979	"				Sub'd Sewer + Fire	1096	118		Right of way (254-3-20)
22216 Jan 29, 1979	"				Sub'd Sewer + Fire	1096	191		Right of way (254-3-21)
22321 Jan 30, 1979	"				Sub'd Sewer + Fire	1096	260		Right of way (247-5-1.4)
22372 Jan 31, 1979	"				Sub'd Sewer + Fire	1096	342		Right of way (242-4-1-52)
23048 Feb 6, 1979	"				Sub'd Sewer + Fire	1096	656		Right of way (158-1-53)
23422 Feb 12, 1979	"				Sub'd Sewer + Fire	1096	824		Right of way (254-3-25)
23770 Feb 15, 1979	"				a. Elizabeth + James H.	1097	24		Lot U. S. Hwy. 25
23964 Feb 20, 1979	"				et al Dennis Michael	1097	139		Lot 5 "Adlewind Ave Sheffield Forest"
"	"				et al Anne Harvey	1097	139		

INDIRECT or GRANTEE Index to Deeds — Greenville County, S. C.

15

(V)

REG. U. S. PAT OFFICE *Chas. M. Cotts* County Indexes Since 1888 An Identifying Trade Mark


Open at Proper Tab according to First Letter or Letters of Name and refer to Buff Sub-Index sheet for page reference.

COTT FAMILY NAME INDEX No. 75 © 1949
MADE BY THE COTT INDEX COMPANY, COLUMBUS, OHIO
SOLD BY WALKER, EVANS & COGSWELL CO., CHARLESTON, S. C.

FILE NUMBER DATE OF RECORD	GRANTEES FAMILY NAMES	GIVEN NAMES ABCDEFGH	GIVEN NAMES IJKLMNO	GIVEN NAMES PQRSTUVWXYZ	GRANTORS	BOOK	PAGE	No. of Acres	BRIEF DESCRIPTION, LOCATION, ETC. (Not Warranted)
24339 Feb. 23, 1979	Parker			Subd. Sewer + Fire	By Ino. Welcome Baptist Church	1097	383		Right-of-Way (242.4-1-54)
24612 Feb. 26, 1979	"			Subd. Sewer + Fire	Blake P. Ganett, Jr., Jr.	1097	480		Right-of-Way 242.4-1-51.2
24531 Feb. 26, 1979	"	et al Charlie E.			William E. Lancaster	1097	433		Lot 9 Von Hollen Dr. (King St.)
"	"	et al Gladys S.			" "	1097	433		
25611 Mar. 7, 1979	"			Subdistrict Sewer + Fire	E. T. Fulbright	1097	953		Right-of-Way (254-3-5.2)
25598 Mar. 7, 1979	"			Subdistrict Sewer + Fire	Marion W. Fore, Jr. et al	1097	964		Right-of-Way (253-2-20)
25598 Mar. 7, 1979	"			Subdistrict Sewer + Fire	Marion W. Fore, Jr. et al	1097	966		Right-of-Way (253-2-49)
27302 Mar. 27, 1979	"	Harold P., Jr.			William D. Parker, et al	1099	118		Power of Attorney
29687 Apr. 12, 1979	"	Hale M.	John A. et al		American Service Corp.	1100	419		Unit 19-B Lewis Village of Lewis Village Horiz. Prop. Regime
"	"	Earl	+ Lucy, et al		" " "	1100	419		
32121 May 3, 1979	"		James H.		Elizabeth A. Parker	1101	742		Rd. + U. S. Hwy 25 Corrective Deed - Int. Lot Furman
32268 May 4, 1979	"	Claude E.			Eunice Crumley	1101	827		Power of attorney
32325 May 7, 1979	"			Subdistrict Sewer + Fire	Virginia C. Spencer French	1101	933		Right of Way (245-1-5.1)
32310 May 7, 1979	"			Subdistrict Sewer + Fire	(was Virginia C. Spencer French)	1101	908	0.38	St. Hunter schemes easement Acres, Co. Anne Dale Dr. + Spencer
32584 May 8, 1979	"	Althea A. +	James H. Jr.		Henry H. Chism	1101	983		Lot 35 Edgewood Ave. "Seawood"
33314 May 15, 1979	"			Subdistrict Sewer + Fire	now Virginia C. Spencer French Virginia C. Spencer	Re-Record 1102	520	0.38	Deed Bk 1101 - pg. 908 Acres, Anne Dale Dr. - For orig see

INDIRECT or GRANTEE Index to Deeds — Greenville County, S. C.

KEYS PRINTING CO., GREENVILLE, S. C.


 Open at Proper Tab according to First Letter or Letters of Name and refer to Buff Sub-Index sheet for page reference.

(W)

FILE NUMBER	DATE OF RECORD	GRANTEES FAMILY NAMES	GIVEN NAMES ABCDEFGH	GIVEN NAMES IJKLMNO	GIVEN NAMES PQRSTUVWXYZ	GRANTORS	BOOK	PAGE	No. of Acres	BRIEF DESCRIPTION, LOCATION, ETC. (Not Warranted)
36587	June 11, 1979	Parker			Subdistrict Sewer + Fire	William C. Pilgrim	1104	563		Right-of-Way (245-1-22)
36587	June 11, 1979	"			Subdistrict Sewer + Fire	Allen L. Causey, et al	1104	565		Right-of-Way (240-3-1-19)
36587	June 11, 1979	"			" "	William C. Pilgrim	1104	567		Right-of-Way (245-1-21)
37590	June 19, 1979	"		John H.		Jean F. Koke	1105	79		General Power of Attorney
37713	June 20, 1979	"			Subdistrict Sewer + Fire	James J. Hughes, et al	1105	220		Right-of-Way (245-1-5-18)
3049	July 26, 1979	"			" "	Jack A. Tucker, et al	1107	912		Right of way (239.2-4-26)
3049	July 26, 1979	"			" "	Jack A. Tucker et al	1107	914		Right of way (239.2-4-25)
3049	July 26, 1979	"			" "	Jack A. Tucker et al	1107	916		Right of way (239.2-4-24)
3049	July 26, 1979	"			" "	Jack A. Tucker et al	1107	918		Right of way (239.2-4-23)
3049	July 26, 1979	"			" "	Jack A. Tucker et al	1107	920		Right of way (239.2-4-22)
3049	July 26, 1979	"			" "	Jack A. Tucker et al	1107	922		Right of way (239.2-4-21)
3049	July 26, 1979	"			" "	Jack A. Tucker et al	1107	924		Right of way (239.2-4-20)
3049	July 26, 1979	"			" "	Jack A. Tucker et al	1107	926		Right of way (239.2-4-19)
3049	July 26, 1979	"			" "	Jack A. Tucker et al	1107	928		Right of way (239.2-4-18)
3049	July 26, 1979	"			" "	Jack A. Tucker et al	1107	930		Right of way (239.2-4-17)
3049	July 26, 1979	"			" "	Jack A. Tucker et al	1107	932		Right of way (239.2-4-16)

INDIRECT or GRANTEE Index to Deeds — Greenville County, S. C.

(w)

KEYS PRINTING CO., GREENVILLE, S. C.

Open at Proper Tab according to First Letter or Letters of Name and refer to Buff Sub-Index sheet for page reference.

FILE NUMBER DATE OF RECORD	GRANTEES FAMILY NAMES	GIVEN NAMES ABCDEFGHIJ	GIVEN NAMES JKLMNO	GIVEN NAMES PQRSTUVWXYZ	GRANTORS	BOOK	PAGE	No. of Acres	BRIEF DESCRIPTION, LOCATION, ETC. (Not Warranted)
3049 July 26, 1979	Parker			Sub'd Sewer & Fire	Jack A. Tucker, et al	1107	934		Right of way (239.2-4-10)
3049 July 26, 1979	"			" "	Jack A. Tucker, et al	1107	936		Right of way (239.2-4-9)
3049 July 26, 1979	"			" "	Jack A. Tucker, et al	1107	938		Right of way (239.2-4-8)
3049 July 26, 1979	"			" "	Jack A. Tucker, et al	1107	940		Right of way (239.2-4-7)
3049 July 26, 1979	"			" "	Jack A. Tucker, et al	1107	942		Right of way (239.2-4-6)
3049 July 26, 1979	"			" "	Jack A. Tucker, et al	1107	944		Right of way (239.2-4-5)
3049 July 26, 1979	"			" "	Jack A. Tucker, et al	1107	946		Right of way (239.2-4-4)
3049 July 26, 1979	"			" "	Jack A. Tucker, et al	1107	948		Right of way (239.2-4-1)
3390 July 30, 1979	"		Johnnie G.		Robley H. Parker, et al	1108	142		Lot 1 E. Mortelair Ave. (Fairview Ave.)
4215 Aug 3, 1979	"			Sub'd Sewer & Fire	Paul Addis, et al	1108	606		Right of way (239.2-4-2)
4215 Aug 3, 1979	"			Sub'd Sewer & Fire	Paul Addis, et al	1108	608		Right of way (239.2-4-3)
5178 Aug 13, 1979	"			Sub'd Sewer & Fire	American Seismic Realty Co., Inc.	1109	229		Right of Way (113-6-21 + 22 + 7 (patina))
7980 Sept 5, 1979	"			Sub'd Sewer & Fire	Sam L. Huffman	1110	819		Right of Way (239.5-1-30)
8487 Sept 10, 1979	"			Sub'd Sewer & Fire	Ernestine M. Massey	1111	101		For orig. see Deed Bk. 1056-695 Relinquishment of Right of Way
8490 Sept 10, 1979	"			Sub'd Sewer & Fire	Ernestine M. Massey	1111	115		Right of way (243-3-11.13 + 243-2-168)
9129 Sept 17, 1979	"		Maurice H.		Parker & Associates, Inc.	1111	665		Lot 6

INDIRECT or GRANTEE Index to Deeds — Greenville County, S. C.

KEYS PRINTING CO., GREENVILLE, S. C.

Open at Proper Tab according to First Letter or Letters of Name and refer to Buff Sub-Index sheet for page reference.

FILE NUMBER DATE OF RECORD	GRANTEES FAMILY NAMES	GIVEN NAMES ABCDEFGH	GIVEN NAMES IJKLMNO	GIVEN NAMES PQRSTUWXYZ	GRANTORS	BOOK	PAGE	No. of Acres	BRIEF DESCRIPTION, LOCATION, ETC. (Not Warranted)
9203 Sept 17, 1979 10008	Parker		James R.		Tom L. Sizemore	1111	685		Monaghan" Sec. II Lot 37 (*11) Ymca St. "Victor-
Sept 24, 1979 13506	"				Theresa J. C. R. Maxwell	1112	103		Unit 10 Balzer Court Cond. N.P. Reg.
Oct. 23, 1979 19974	"	Carl E.			J. B. Parker	1114	102		Summit View Grille Sp. Lots 7+8 Blk E. Creole St.
Dec 19, 1979 21301	"			Jones Ronald	Lawrence L. Richardson	1117	609		Lot 7 S. Main St. Simpsonville (Douglas St.)
Jan 7, 1980 22221	"		Lewis W., Jr.		W. E. Curry	1118	494		Lots 9, 10 + 11 Dean Street
Jan 17, 1980 23275	"	Catherine M. + James D.		91K12 Mary Cathrine Phillips Parker	Cathrine P. Parker	1119	163		Lot Parker Stratton Rd.
Jan 29, 1980 25240	"		Lewis W., Jr.		City of Greenville	1119	713		Easement
Feb 21, 1980 28032	"		Joseph Leroy		Joseph B. Parker et al	1120	858	2	acres Grove Sp
Mar 20, 1980 32370	"		Marshall		Diane M. Parker	1122	593		Lane "Mayfair Ests" Mt. Lot 10 + pt. lot 9 Blk C. Sippingary
May 5, 1980 32720	"		Lewis Jr.		W. E. Curry	1125	188		Lot S. Hudson St.
May 9, 1980 135747	"	Bobby L. Jr.			Alex L. Mayd et al	1125	493		Rd. "Northgate" Pt. lot 10, Block B. Rutherford
June 16, 1980 35952	"		John H. Dr.		Jill H. Mc Dowell	1127	489		General Power of attorney + unnamed St. Hillb. Sp., Lot. in alley
June 17, 1980 36483	"		Jack D.		L. R. Fowler	1127	584		Quit. Calam Deed - Lot 1 + 2 Honau
June 24, 1980 " "	"		Lillian et al		Katie L. Curry	1127	965		Lot 16, Bel Aire Dr. Map VI
" "	"		Margaret et al		" " "	1127	965		Hillb. Sp.
36640 June 25, 1980	"	Bethie O.			Amita M. Jatu	1128	145		Lot 102 Duncan Mills Sec. 6

INDIRECT or GRANTEE Index to Deeds — Greenville County, S. C.

15

(X)

KEYS PRINTING CO., GREENVILLE, S. C.

Open at Proper Tab according to First Letter or Letters of Name and refer to Buff Sub-Index sheet for page reference.

FILE NUMBER	GRANTEES	GIVEN NAMES	GIVEN NAMES	GIVEN NAMES	GRANTORS	BOOK	PAGE	No. of Acres	BRIEF DESCRIPTION, LOCATION, ETC. (Not Warranted)
DATE OF RECORD	FAMILY NAMES	ABCDEF GH	IJKLMNO	PQRSTU VWXYZ					
36844 June 27, 1980	Parker				Evelyn Shirley Parker	Re-Record 1128	252		Bb. 957 Pg. 353 6 Tracts City - In city see Deed Verdin Exts. Lot 101 Baldwin Cir.
4032 Aug. 11, 1980	"				Ronnie J. ^{etal} Paul E. Walters ^{etal}	1130	844		
5069 Aug. 20, 1980	"				^{subd} water & Sewer Chestnut Hills, Mc.	1131	637		Right of way Nighting Lane Lat. Cur. Crescent Ave &
13728 Oct. 31, 1980	"				Jack D. ^{etal} Kitase, a S.C. Partnership	1136	571		Lot 13 Crain Ave. "Monarch" Nickatown
14871 Nov. 13, 1980	"				Michael J. Charles D. Hall, ^{etal} now Hazel E. Altom Vance	1137	241		Lot 7 & pt. lat. 6 unnamed St. Casa Loma Estates
16633 Dec. 2, 1980	"				Lewis, Jr. Hazel E. Altom	1138	209		Pt. lots 20 & 21 Courtney Cr. Sheffield Forest Mt. Lot 5 Idlewild Ave
17920 Dec. 16, 1980	"	Debra H. &		William A.	Frances Hudgens	1138	951		
18807 Dec. 29, 1980	"	Anne Harvey			Dennis Michael Parker	1139	625		
20755 Jan. 19, 1981	"	Alester H.			Katie P. Bowen, ^{etal}	1141	137		Lot Reid School Rd. Lot 7 & 11 Bay Ave
21387 Jan. 27, 1981	"				^{Fire Subd} Sewer & Lewis L. Gilstrap	1141	578		Right of way (7 & 8 th Lot) and
21387 Jan. 27, 1981	"				^{Fire Subd} Sewer & Harvey Watson	1141	580		Right of way (145 - 1-8)
25603 Mar. 12, 1981	"				^{Fire Subd} Sewer & James D. Graham	1144	239		Right of way (239. 1-9-23)
25904 Mar. 17, 1981	"				^{etal} James E. & Sandra J. Dewey Lee Heron	1144	450		Lot 30 Penarth Dr.
26331 Mar. 20, 1981	"				Donald J. Westminster Co. Mc.	1144	754		Lot 35 Oak Glen Rd. "Oak Forest" Sec. III
" "	"				^{etal} Diane S.	1144	754		

INDIRECT or GRANTEE Index to Deeds — Greenville County, S. C.

KEYS PRINTING CO., GREENVILLE, S. C.

Open at Proper Tab according to First Letter or Letters of Name and refer to Buff Sub-Index sheet for page reference.

FILE NUMBER DATE OF RECORD	GRANTEES FAMILY NAMES	GIVEN NAMES ABCDEFGH	GIVEN NAMES IJKLMNO	GIVEN NAMES PQRSTUVWXYZ	GRANTORS	BOOK	PAGE	No. of Acres	BRIEF DESCRIPTION, LOCATION, ETC. (Not Warranted)
27500 Apr. 1, 1981	Parker	<i>etal</i> Billy Ray			Jewell Stahr Fowler	1145	476	}	Lot 12 Jonquil Lane
" "	"	<i>etal</i> Deborah Lee			" " "	1145	476		
28479 Apr. 10, 1981	"			<i>etal formerly Witt Music Co. Inc.</i> Phillip A. H.W. Liquidating Co. Inc.		1146	24	4.44	Ac. White Horse Rd.
32361 May 20, 1981	"			Raymond J. Elizabeth H. Parker		1148	399		Lots on S. Main Dr. near Acorn
33760 June 4, 1981	"			<i>etal</i> Ronald J. Clarence Wayne Phipps		1149	350		Sec. 2 Pinch off lot 12 Bond for title - Lot 13 Powderhorn
33958 June 8, 1981	"	<i>etal</i> Ansell B.			Judith Strange Orr	1149	513	}	Lot 110 Heritage Lakes
" "	"	<i>etal</i> Billie J.			" " "	1149	513		
34624 June 12, 1981	"	Brenda J.	+	Jolan Eugene	J. F. Brannock, <i>etal</i>	1149	863	6.24	acres Meese Bridge Rd.
35220 June 19, 1981	"	Edward M. Nina Ruth	+		Sarah E. Bumgarner	1150	312	2.68	acres Berry Rd. Chick Epps Tp.
35801 June 25, 1981	"	H. Rush & Linda S.			<i>a n.c. Corp.</i> The Fortis Corporation	1150	608		Lot 44 Palmetto Downs, Sec. III
36030 June 29, 1981	"	Harry A.	+	Virginia D.	Marian H. Pottat	1150	761		Lot 3 Drace Ave Greer "Powderhorn"
1242 July 15, 1981	"	Charles R. J.	+		Sherri W. American Service Corp.	1151	705		Lot 124 Concord Ct. Sec. 3 Deer Rd.
7854 Sept. 28, 1981	"	Bobbie Jo H.			Charles Dean Parker	1155	857		Int pt lot 34 Cr. Baker St +
9762 Oct. 19, 1981	"			John Phillip	Leland Parker	1156	956	2.30	ac. Butler St.
10099 Oct 22, 1981	"			<i>Sub'd Sewer & Fire</i>	Raymond Laulber <i>etal</i>	1157	193		Right of Way (145-1-3.1)
10099 Oct 22, 1981	"			<i>Sub'd Sewer & Fire</i>	Leroy Bannister, <i>etal</i>	1157	195		Right of Way (145-1-3)

INDIRECT or GRANTEE Index to Deeds — Greenville County, S. C.

(y)

KEYS PRINTING CO., GREENVILLE, S. C.

Open at Proper Tab according to First Letter or Letters of Name and refer to Buff Sub-Index sheet for page reference.

FILE NUMBER DATE OF RECORD	GRANTEES FAMILY NAMES	GIVEN NAMES ABCDEFGH	GIVEN NAMES IJKLMNO	GIVEN NAMES PQRSTUVWXYZ	GRANTORS	BOOK	PAGE	No. of Acres	BRIEF DESCRIPTION, LOCATION, ETC. (Not Warranted)
10099 Oct. 22, 1981	Parker			Sub'd. Sewer & Fire	John Henry Fisher et al	1157	197		Right of Way (224-2-16.9)
10836 Oct. 30, 1981	"		Jack W.		Alton B. Parker	1157	583		Plant. Dec. I Obney Mills Sub'd Lot 177 (#12) Baldwin St. Brandon Brooke
10845 Oct. 30, 1981	"	Betty Jarrant			James W. Woods, et al	1157	587		Lot 55 Crosscreek Lane Mountain
11401 Nov. 6, 1981	"	Claude E.			Henry C. Eaton	1157	967		Lot "B" Hwy 8 Oakes Tp.
"	"	Betty E.			" " "	1157	967		
11997 Nov. 13, 1981	"	DBA: Hwy 8 Betty E.	Kimberly Stop		Playtime Amusement Co Inc.	1158	359		Coin Machine agreement
12647 Nov. 24, 1981	"			Pansy Sub'd Sewer & Fire	Ray John Parker	1158	762		Power of Attorney
12800 Nov. 25, 1981	"				St. Francis Community	1158	814		Right of Way
13184 Dec. 2, 1981	"		Leland Austin		Leland Parker	1159	15	2.30	acc. Butler St. Landrum
13418 Dec. 4, 1981	"	George H. et al			J. Walter Brasher	1159	136		3 Lots Caroldean Cir. "Enore Hgts."
" "	"	Barbara A. et al			" " "	1159	136		"Rutherford Park"
13647 Dec. 9, 1981	"	Calvin L.			Betty J. Parker	1159	320		Int. Lot 46 Welter Lane Bates Sp.
14389 Dec. 18, 1981	"			Toshiko	George Mark Parker	1159	651		Int. Lot 28 Soraime Dr (Lorraine) Buena Vista Chick Spgs. Tp.
15070 Dec. 30, 1981	"	Calvin L.			Betty T. Parker	1160	193		3 Lots Cor. Lee Rd. & Elberta St.
21858 Mar. 31, 1982	"		Judy D.		Kenneth S. Parker	1164	728		Lot A Rangeview Circle

INDIRECT or GRANTEE Index to Deeds — Greenville County, S. C.

KEYS PRINTING CO., GREENVILLE, S. C.

Open at Proper Tab according to First Letter or Letters of Name and refer to Buff Sub-Index sheet for page reference.

FILE NUMBER DATE OF RECORD	GRANTEES FAMILY NAMES	GIVEN NAMES ABCDEFGH	GIVEN NAMES IJKLMNO	GIVEN NAMES PQRSTUWXYZ	GRANTORS	BOOK	PAGE	No. of Acres	BRIEF DESCRIPTION, LOCATION, ETC. (Not Warranted)
22533 Apr. 8, 1982	Parker			Sup. District Sewer & Fire	Belreath / Small Dev. Co.	1165	98		Grant Sewer Easement Memorial Belreath
22534 Apr. 8, 1982	"			" "	Co. Inc. Balloway Asphalt Paving	1165	99		Int. in Sewer Line Murray Ests.
27459 June 8, 1982	"		Lisa Elizabeth		Marshall Parker	1168	242		Lot 16 + Pt. Lot 9 Tipperary Lane
28329 June 17, 1982	"	Carl K.			Mary Elnora Hart Parker	1168	799		Right of Way Easements
28328 June 17, 1982	"	Carl K.			Willie Albert Hart	1168	801		Right of Way Easements Moraghan Mills Sec. 2
29168 June 28, 1982	"		Letha Ruth		James R. Parker	1169	323		Lot 37 of MCA St. Victor
189 July 2, 1982	"			Sub-District Sewer & Fire	Bi-Lo, Inc.	1169	700		Right of Way
189 July 2, 1982	"			Sub-District Sewer & Fire	Bi-Lo, Inc.	1169	702		Right of Way
2502 Aug. 2, 1982	"	Jr. + Kirkland H. Charles	Norma		Dr. U/A Dominion BK Bldg. Corp. First Natl Exchange Bank	1171	70		Lot 16 Belle Terre Acres Sec. 1
5104 Aug. 30, 1982	"			et al Raymond	John J. Stubblefield, Jr.	1173	48		Strip St. Marks Rd.
"	"			et al Patricia	" " " "	1173	48		
5105 Aug 30, 1982	"			et al Raymond	Greenville County	1173	47		Quit Claim Deed Strip St. Marks Rd.
"	"			et al Patricia	" "	1173	47		
5557 Sept 3, 1982	"	Deborah D. + Larry D.			Ema Elizabeth Hart	1173	332	1.14	Ac. Berry Mill Rd.
6202 Sept 13, 1982	"	Edith Whitmire			Wylene Eula Moore	1173	674		Power of attorney
6708 Sept 17, 1982	"			Sub District Sewer & Fire	James A. Williams, et al	1174	59		Right of Way

INDIRECT or GRANTEE Index to Deeds — Greenville County, S. C.

(2)

KEYS PRINTING CO., GREENVILLE, S. C.

Open at Proper Tab according to First Letter or Letters of Name and refer to Buff Sub-Index sheet for page reference.

FILE NUMBER DATE OF RECORD	GRANTEES FAMILY NAMES	GIVEN NAMES ABCDEFGHIJ	GIVEN NAMES JKLMNO	GIVEN NAMES PQRSTUVWXYZ	GRANTORS	BOOK	PAGE	No. of Acres	BRIEF DESCRIPTION, LOCATION, ETC. (Not Warranted)
8495 Oct. 7, 1982	Parker	Barbara M.	+	Robert L.	Randy Humphries, <i>etal</i>	1175	301	}	14.59 ac. = Pt. Tract 2 also 0.67 ac. Doubtful Rd. Cleveland Tp. also Int. Water rights also int per property
"	"	"	"	"	"	1175	301		
12399 Nov. 22, 1982	"	D/B/A Parker Brothers Trim Shop	+	Ronald	Mc Elrath + Lucks, Inc.	1177	600	} 1.847	ac.
"	"	Brothers Trim Shop			"	1177	600		
14790 Dec. 17, 1982	"	Harold P.			Elizabeth Ann Parker	1179	138		Horiz Prop. Reg. Unit 16 - Briarcrest Condo
15712 Dec. 29, 1982	"	Flora Elma			Sharon H. Painter Contractors, Inc.	1179	825		Lot 31 Kingwood Cr. "Kingwood"
21389 Feb. 28, 1983	"			Michael T.	Davis Mechanical	1183	327		Lot 1 Mountain Creek Ch. I
26464 Apr. 13, 1983	"	David S. + Linda P.	+		Carl Henry, M.D.	1186	293		Lot 52 Tar Blvd. Tar Acres Sycer Mill Village Green
26514 Apr. 13, 1983	"	Earline			T. I. Dobson, <i>etal</i>	1186	305		Lot 114 Sullivan (Anderson St) "Kingwood"
27402 Apr. 21, 1983	"	Flora Elma			Flora Elma Parker	1186	814		Int. Lot 31 Kingwood Cr.
30022 May 12, 1983	"	Deane + the			J. Walter Branch	1188	125	} 1.8	Acres Caroldean Circle
"	"	Barbara A, the			"	1188	125		
30911 May 20, 1983	"			Raymond H.	Margaret S. Parker	1188	597		Durable Power of Attorney
31930 May 27, 1983	"	Anne W <i>etal</i>			John H. Parker <i>etal</i>	1189	72	}	Lot 7 Mitchell Rd. Greensfield Butler Sp.
"	"	"			"	1189	73		
3219 July 29, 1983	"	Carl K. + Mary E.	+		W. H. Garrard	1193	268	3.11	Acres Cleveland Sp.

INDIRECT or GRANTEE Index to Deeds — Greenville County, S. C.

KEYS PRINTING CO., GREENVILLE, S. C.

Open at Proper Tab according to First Letter or Letters of Name and refer to Buff Sub-Index sheet for page reference.

FILE NUMBER DATE OF RECORD	GRANTEES FAMILY NAMES	GIVEN NAMES ABCDEFGHIJ	GIVEN NAMES KLMNOP	GIVEN NAMES QRSTUVWXYZ	GRANTORS	BOOK	PAGE	No. of Acres	BRIEF DESCRIPTION, LOCATION, ETC. (Not Warranted)
5798 Aug 18, 1983	Parker	Earline			Beverly Wilkins	1194	630	0.61	Lot Ainal Tp.
6260 Aug 23, 1983	"	Franklin C. et al			Dianne K. Knight	1194	863	2.53	Ac. Garrison Rd.
"	"	Christine B. et al			" "	1194	863		
6837 Aug 26, 1983	"		J. R.		(AKA Peter C. Parker) Peter C. Parker	1195	180		
8152 Sept 8, 1983	"		Peter C et al		Katherine P. Holt	1196	17	}	Agreement
"	"		J. R. et al		" "	1196	17		
8657 Sept 13, 1983	"			Subdistrict Sewer + Fire	Evelyn J. Hopkins	1196	224		Subdistrict Right of way to Parker Sewer + Fire
12307 Oct 13, 1983	"	Calvin L.			Edward M. Parker et al	1198	444	2.68	Ac Perry Rd. Chick Spg. Tp.
14163 Oct 31, 1983	"		Louise K.		Larry D. Parker et al	1199	584	1.14	Ac. Berry Mill Rd.
14507 Nov 2, 1983	"		Lewis W. Jr.		J. E. Williams et al	1199	756		Lot Dean Street
17749 Dec 5, 1983	"		Fire Subdistrict	Sewer +	William M. Wood	1201	907		Apparatus + Equipment Quit Claim Out Sewer lines
18627 Dec 12, 1983	"			Ellen Sarah	College by Tr. Spartanburg Methodist	1202	260		Personal Prop. 4 Lots, Lake Lanier, also
22000 Jan 16, 1984	"	Claude E. et al			Edmund R. King et al	1204	475	}	Lot 2 Hwy 8 (Pelzer) Rd. Oaklawn Sp.
"	"	Betty E. et al			" " "	1204	475		
23129 Jan 26, 1984	"	Frances H. + James W.		Fire Subdistrict et al	Martha A. Morgan	1205	211	.327	Ac. Butter St. Glassy Mt. Sp.
25357 Mar 15, 1984	"			Sewer +	J. Robert Martin, Jr.	1208	126		Right of way

INDIRECT or GRANTEE Index to Deeds — Greenville County, S. C.

KEYS PRINTING CO., GREENVILLE, S. C.

☞ Open at Proper Tab according to First Letter or Letters of Name and refer to Buff Sub-Index sheet for page reference.

FILE NUMBER DATE OF RECORD	GRANTEES FAMILY NAMES	GIVEN NAMES ABCDEFGHIJ	GIVEN NAMES JKLMNO	GIVEN NAMES PQRSTUVWXYZ	GRANTORS	BOOK	PAGE	No. of Acres	BRIEF DESCRIPTION, LOCATION, ETC. (Not Warranted)
28795 Mar 20, 1984	Parker			Subdistrict Sewer & Fire	Charleston S.C. National Bank &	1208	513		Right of way
29787 Mar 27, 1984	"	Bruce J.	etal		Jackie C. Johnson	1208	983	}	Lots 83 84 130 Camden Ln. Belle Meade
" "	"	Carol S.	etal		" " "	1208	983		
30048 Mar 29, 1984	"			Subdistrict Sewer & Fire	A.W. Thomas III	1209	344		
31971 Apr 13, 1984	"			Subdistrict Sewer & Fire	Mason B. Alexander	1210	477		Right of way
32828 Apr 20, 1984	"				Vernie Mae etal James Edward Hopkins	1210	888		Lot 3 Allen St. Duncan Innes
33865 Apr 30, 1984	"				Ray E. Barbara M. Davis	1211	477		Lot 3 Old Rutherford Rd.
35878 May 5, 1984	"	Ansell B.			James K. Harton	1212	636		Lot 117 Heritage Lakes
41144 July 11, 1984	"	Brookshire Jan		Thomas R.	Claude J. Brookshire	1216	828		Lot Chick Spg Sp.
44829 Aug 14, 1984	"			William B.	Lorraine H. Parker	1219	351		Power of attorney
44828 Aug 14, 1984	"			Lorraine H.	William B. Parker	1219	355		Power of attorney
6031 Dec 24, 1984	"	Harold K.	Linda J.		John Mannion	1220	200		Sec 2 Sugar Creek Lot 473 Subwater Rd.
6070 Aug 27, 1984	"			Lee B. Jr.	Mary A. Annis	1220	321	} 0.91	acs. Sunset Dr.
" "	"			Marilyn Annis	" " "	1220	321		
7497 Sept 6, 1984	"			Subdistrict Sewer & Fire	Jesse D. Stephens	1221	134		Right of way
7497 Sept 6, 1984	"			Subdistrict Sewer & Fire	Larry W. Galloway	1221	136		Right of way

INDIRECT or GRANTEE Index to Deeds — Greenville County, S. C.

Open at Proper Tab according to First Letter or Letters of Name and refer to Buff Sub-Index sheet for page reference.

FILE NUMBER DATE OF RECORD	GRANTEES FAMILY NAMES	GIVEN NAMES ABCDEFGHIJ	GIVEN NAMES KLMNO	GIVEN NAMES PQRSTUVWXYZ	GRANTORS	BOOK	PAGE	No. of Acres	BRIEF DESCRIPTION, LOCATION, ETC. (Not Warranted)
8423 Sept 17, 1984 9195	Parker	C. Joe Jr.	etal		Phillip B. Mobley ^{etal}	1221	950		Bleachery Village Lot 62 (11P) Brooks Ave Union
Sept 24, 1984 9984	"	Anne W.			Clara C. Way Development Co. Inc.	1222	492		Butterfly Sp Lot 107 Mitchell Rd, Greenville
Oct 1, 1984 16240	"	Maybelle C. Thomas J			Braceland Cemetery	1223	98		6234 Braceland Cemetery Cemetery Deck Lot 220 Sec 14 Burial Space
Oct 3, 1984 19663	"	Brenda T.			Mary Evelyn Brinkley ^{etal}	1223	302		Ests. Lots 21 + 22 Druid St. Stone
Jan 2, 1985 23851	"	Betty C.			Dorothy M. Jones	1230	223		Lot 35 Palmetto Downs Surtl Lot Black Mt. Butler Sp.
Feb 13, 1985 24966	"	Maurice			Geraldine Ross	1232	804		Tract 4 Roper Mt. Church Rd. Law
Feb 25, 1985 25282	"	Norma T.			Robert Eugene Parker	1233	634		Power of attorney
Feb 27, 1985 29463	"	Johnnie C.			John H. Thomas	1233	783		Lot 11 Harrogate Hills
Apr 2, 1985 29656	"	Maible C. Thomas J			Blaine Matthews	1236	293		Lot Longland Dr.
Apr 4, 1985 30512	"	Ansell B.			Kenneth L. Bergman ^{etal}	1236	542		Lot 83 Heritage Lakes
Apr 11, 1985 30544	"	Melissa Hammett			Charles M. Hammett w/ w/ w/ Walter Hammett Jr.	1236	977		Durable power of attorney
Apr 11, 1985 30914	"			Ronald B.	Bankers Trust of S. C. ^{etal} Indiv + Jt	1237	21		Lots 2 + 5 Wade Hampton Blvd.
Apr 15, 1985 134196	"	Ken S.			H. N. Mauldin ^{etal}	1237	246	1.41	Ac. Crown Ave. Holly Hill Sec 14 2 1/2
May 10, 1985 36439	"	Cheryl M.			John C. Parker ^{etal} a ben Pts	1239	220		Int Lot 7 Holly Hill Lane
June 18, 1985	"			Richard R.	Valley Oaks	1242	46		Lot 51 Valley Oaks
"	"			Sandra H.	"	1242	46		

INDIRECT or GRANTEE Index to Deeds — Greenville County, S. C.

Open at Proper Tab according to First Letter or Letters of Name and refer to Buff Sub-Index sheet for page reference.

FILE NUMBER DATE OF RECORD	GRANTEES FAMILY NAMES	GIVEN NAMES ABCDEFGHIJ	GIVEN NAMES JKLMNO	GIVEN NAMES PQRSTUVWXYZ	GRANTORS	BOOK	PAGE	No. of Acres	BRIEF DESCRIPTION, LOCATION, ETC. (Not Warranted)
39669 June 27, 1985	Parker			etal Willie E.	W. D. Bishop	1242	834	0.2399	acres
" " "	"			etal Sandra M.	" " "	1242	834		
1471 July 12, 1985	"			Lois L.	Shoan Cont. Co. Inc.	1244	23		See deed Bk. 1074 pg 756 Cancellation of Instrument, for any Green
July 12, 1985 7104	"	Cherie + James W.		3rd Subdistrict Server +	James M. Young	1242	976		Lot 14 Millbrook in walking W. Washington St. grantor residence across from the St. Also 6.33 acs.
Aug 29, 1985 7559	"			Ken etal	J. P. Stevens + Co. Inc.	1247	564	1.70	
Sept 3, 1985	"			Nellie D. etal	Anna Amaden Messerkeine	1247	862		Lot 3 Charing Cross Rd. Brookwood Forest Sec 2 (Part one)
" 8993	"	Anne W. John H.			Carl B. Carruth	1248	772		Merrifield Park Lot 8 Merrifield Dr. East Lake
Sept 13, 1985 19142	"	David A. + Regina		M. Regina	Samuel R. Martin	1248	842		lots 18 + 19 E. Circle Ave.
Sept 16, 1985 113708	"	Ansell B.			Shoemaker, Lanier, Smith	1251	651		Lot 27 Chandler Ridge North Meadow St. etc.
Oct 21, 1985 21333	"	Gary + Margaret		June	Harry K. Stephenson Jr.	1256	208		Lot 30 Meadow Crest Circle
Dec 27, 1985 22185	"	Ansell B. Jr.			Ansell Parker	1256	85		Lot 27, Chandler Ridge Circle, Enoree St. etc.
Jan 3, 1986 22723	"	Charlie E.			T. Walter Brashier	1257	267		lots 63, 64, 65 + 66 Carolee Holly Hill
Jan 8, 1986 25508	"	John C.			Cheryl M. Parker	1259	26		Part Lot 7 Holly Hill Lane
Feb 3, 1986 26574	"	Maurice			Geraldine Ross	1259	707		Assignment
Feb 11, 1986 27709	"	Debra Rader			Bertha L. Cowan	1260	374		Lot 8, West Ave
Feb 24, 1986	"			cancelled Debra Rader one					

See deed Bk. 1286 pg 911 (inst. no. 11 86 c.p. 23-1611)
II 3767
of 1987.

REVERSE or GRANTEE Index to Deeds — Greenville County, S. C.

REG. U. S. PAT. OFFICE *Chas McCatt* County Indexes Since 1888 An Identifying Trade Mark

Open at Proper Tab according to First Letter or Letters of Name and refer to Buff Sub-Index sheet for page reference.


COTT FAMILY NAME INDEX No. 75 © 1949
MADE BY THE COTT INDEX COMPANY, COLUMBUS, OHIO
SOLD BY PHOTO COPY SUPPLY, MAULDIN, S. C.

()

FILE NUMBER DATE OF RECORD	GRANTEES FAMILY NAMES	GIVEN NAMES ABCDEFGHIJ	GIVEN NAMES KLMNO	GIVEN NAMES PQRSTUVWXYZ	GRANTORS	BOOK	PAGE	No. of Acres	BRIEF DESCRIPTION, LOCATION, ETC. (Not Warranted)
27710 Feb 24/1986 28443	Parker	Debra R.			Phillip A. Parker	1260	375		Lot Pine Knoll Dr.
Mar 3, 1986 32840	"	Mark Anthony			Shirley Parker ^{etal}	1260	808		Also lot Lot Buncake Rd. Bates Sp.
Apr 7, 1986 35420	"	Deborah	x	Ronald	Rick J. Jarres ^{etal}	1262	618		Lot 8 Quincy Acres Sec 1
Apr 29, 1986 " "	"	Martha	x	Susan	Luthe Mortgage Co. ^{Inc.}	1265	118	}	Lot 24 Terrace Rd. Add: to Coleman Hgts.
" "	"			Sherry	" " "	1265	118		
36107 May 2, 1986 38937	"	Development Co. Inc.			Cecil H. Nelson, jr.	1265	492		Lot 3 Parkins Mill Ct.
May 30, 1986 39431	"	Alan	x	Monica	Westminster Co. Inc.	1267	544		Lot 31 Montclair, Sec 6 Sec 1 Brown Dr.
May 30, 1986 40611	"	Ansell Builders Inc.			D. Ray Cash ^{etal}	1267	550		Lot 2A Heritage Glen Estate Sec III
June 5, 1986 4640	"	C. Edward	x	Shirley	Sun Land Properties	1267	842		Lot 3 Mt. Williamburg
Aug 1, 1986 5248	"			Linda M.	Barry Cooper ^{etal}	1272	414		Lot 3 Mayfair Estate Blk D Chick Sp 20
Aug 5, 1986 5531	"	Ansell Builders Inc.			Donald E. Franklin	1272	790		Lots 24 & 25 Mayfair Dr. Chick Free Plantation Lot III Sec III
Aug 7, 1986 5531	"			Subdistrict Sewer & Fire	Charles W. Mayson ^{etal}	1272	970		Lot 60 Eastcrest Dr. Holly
Aug 7, 1986 5531	"			Subdistrict Sewer & Fire	Charles W. Mayson ^{etal}	1272	972		Right of way
Aug 7, 1986 5531	"			Subdistrict Sewer & Fire	W. Freddie Mayson ^{etal}	1272	974		Right of way
Aug 7, 1986 5531	"			Subdistrict Sewer & Fire	SA Milton Elliott Dean	1272	976		Right of way
Aug 7, 1986 5531	"			Subdistrict Sewer & Fire	W. Freddie Mayson ^{etal}	1272	978		Right of way

REVERSE or GRANTEE Index to Deeds — Greenville County, S. C.

REG. U. S. PAT. OFFICE *Chas McCott* County Indexes Since 1888 An Identifying Trade Mark

 Open at Proper Tab according to First Letter or Letters of Name and refer to Buff Sub-Index sheet for page reference.

COTT FAMILY NAME INDEX No. 75 © 1949
MADE BY THE COTT INDEX COMPANY, COLUMBUS, OHIO
SOLD BY PHOTO COPY SUPPLY, MAULDIN, S. C.

FILE NUMBER DATE OF RECORD	GRANTEES FAMILY NAMES	GIVEN NAMES ABCDEFGHIJ	GIVEN NAMES JKLMNO	GIVEN NAMES PQRSTUVWXYZ	GRANTORS	BOOK	PAGE	No. of Acres	BRIEF DESCRIPTION, LOCATION, ETC. (Not Warranted)
5909 Aug 11, 1986 6015	Parker				Earl W. Bryant ^{etal}	1273	183		Parcel Perkins Mill Rd.
Aug 12, 1986 6015	"			Sewer Subdistrict Commission Water +	Arthur W. D. ^{etal}	1273	262		Right of way
Aug 12, 1986 7372	"			Sewer Subdistrict Comm. Water and Sewer Subdistrict	Arthur W. D. ^{etal}	1273	267		Right of way
Aug 21, 1986 8251	"			Sewer + M.	W. Freddie Mayson ^{etal}	1273	997		Right of way Pebble Creek Rd!
Aug 27, 1986 8879	"			Michael Virginia	Milam H. Williams ^{etal}	1274	427		Lot 187 Applejack Ln.
Aug 29, 1986 90159	"			Daniel + Jo Eva	Westminster Co. Inc. ^{etal}	1274	642		Lot 13 Glen Barry Sec 1
Sept 16, 1986	"			Thomas ^{etal}	Maane R. Orr ^{etal}	1275	433		Lot 32 Cav Old Mill Rd & Shade Crest Dr. Mauldin Hillsborough Sec 1 Austin Sp 14 Chick Sp Sp. Int 3.50 acs = Lot 1 Old Hwy
" "	"			Shirley R. ^{etal}	" " " ^{etal}	1275	433		
60924 Sept 16, 1986 113676	"			Dorrie	Anne M. Parker ^{etal}	1275	883		Right of way Colonial
Sept 30, 1986 113979	"			Sewer Subdistrict Sewer +	La Vista Associates ^{etal}	1277	75		Lot 232 Ph III Cliff Ridge Lane, Green Hills
Oct 6, 1986 14034	"			Howard L. A. Margarie Brady	College Properties, Inc. ^{etal}	1277	664		Lot 36 Cr Isaac + Chipwood
Oct 6, 1986 16402	"			Laura	Ronald Anthony Brooks ^{etal}	1277	677		
Oct 23, 1986 6011	"			Frances Ann	Carol Ann Sneed ^{etal}	1278	770		Lot 16 Fair Hgts. Butler Sp.
Oct 29, 1986 26881	"				Frank P. Hammond ^{etal}	1284	448		Lot 198 Heritage Lakes
Jan 9, 1987	"			Joey Laura	Thomas Parker ^{etal}	1285	964		General Power of attorney

REVERSE or GRANTEE Index to Deeds — Greenville County, S. C.

REG. U. S. PAT. OFFICE *Chester* County Indexes Since 1888 An Identifying Trade Mark

Open at Proper Tab according to First Letter or Letters of Name and refer to Buff Sub-Index sheet for page reference.

COTT FAMILY NAME INDEX No. 75 © 1949 MADE BY THE COTT INDEX COMPANY, COLUMBUS, OHIO SOLD BY PHOTO COPY SUPPLY, MAULDIN, S. C.

()

FILE NUMBER	GRANTEES	GIVEN NAMES	GIVEN NAMES	GIVEN NAMES	GRANTORS	BOOK	PAGE	No. of Acres	BRIEF DESCRIPTION, LOCATION, ETC.
DATE OF RECORD	FAMILY NAMES	ABCDEFGH	IJKLMNO	PQRSTUVWXYZ					(Not Warranted)
30767 Jan 26, 1987 39817	Parker	Debra Rauhing			Betha S. Cowan	1286	911		In orig Seeded Bk. 1260 pg 374 Cancellation by Court Order # 86-CP-23-16
Mar 25, 1987 41662	"	Development Co. Inc.			William E. ^{III et al} _{Indir.} Harvey	1291	239		Lot 3 Oakcrest
Apr 1, 1987 41705	"	Lynne Y + William A.			E. Rosa Neethers	1291	684		Lot Strange Rd.
Apr 3, 1987 42226	"	Ansell Builders Inc.			Havenport Properties Inc.	1291	910		Lot 66 Jopwood 9 Lake
Apr 7, 1987 47012	"	Edyth.			May Louise C. ^{of} _{Jan}	1292	97		Lot North Lake Rd. also rights
May 1, 1987 47008	"			Russell	Paris H. Hill	1293	931		Int Lot 5-5 Croft St.
May 1, 1987 48011	"			Russell	Martha Jean Hill ^{Brown}	1293	933		Int Lot 5-5 Croft St.
May 1, 1987 48533	"			Russell	Jack D. Hill ^{et al}	1293	934		Int Lot 5-5 Croft St. Collins Creek
May 11, 1987 3716	"	Development Co. Inc.			James H. Morgan ^{et al}	1294	572		Lot 77 Babbs Hollow Sec 3
July 21, 1987 13715	"	Ansel Builders Inc.			American Service Corp ^{of S.C.}	1300	233		Contract of Sale
July 21, 1987 20853	"	Ansel Builders Inc.			American Service Corp ^{et al}	1300	232		Lot 254 Powderhorn Sec 4 Fire Subdistrict
Nov 4, 1987 22917	"			Fire Subd. ^{et al} Sewer & ^{et al}	Scott Alan Nation ^{et al}	1309	605		Right of way to Parker Jones +
Nov 10, 1987	"			Robert S. Williams ^{et al}	Charles P. Williams ^{et al}	1310	145		Lease-purchase Agreement
"	"			Paige	" " "	1310	145		
26359 Dec. 4, 1987	"		Cleo Johnnie		Sandra S. Clyde	1312	106		Prop. Reg. Unit 59 Park View Haring
29007 Dec 23, 1987	"	Gloria R + Martin V.			Windsor Properties Inc	1313	656		Lot 58 Glen Garry Sec II

REVERSE or GRANTEE Index to Deeds — Greenville County, S. C.

REG. U. S. PAT. OFFICE *Chas. McCall* County Indexes Since 1888 An Identifying Trade Mark

Open at Proper Tab according to First Letter or Letters of Name and refer to Buff Sub-Index sheet for page reference.

COTT FAMILY NAME INDEX No. 75 © 1949
MADE BY THE COTT INDEX COMPANY, COLUMBUS, OHIO
SOLD BY PHOTO COPY SUPPLY, MAULDIN, S. C.

FILE NUMBER	GRANTEES	GIVEN NAMES	GIVEN NAMES	GIVEN NAMES	GRANTORS	BOOK	PAGE	No. of	BRIEF DESCRIPTION, LOCATION, ETC.
DATE OF RECORD	FAMILY NAMES	ABCDEFGH	IJKLMNO	PQRSTUVWXYZ				Acres	(Not Warranted)
29064 Dec 23/1987	Parker	Development Co. Inc.			Inerson O. Brownell Jr.	1313	696		Lot 14 Brookside Forest
29686 Dec 29/1987	"	Amy W.	+	Robert	David C. Wise	1314	22		Sec II Lot 13 Arondale Forest
39100 Feb 16/1988	"	Ansel Bldg Inc.			W. N. Leslie Inc.	1316	956		Lot 31 Sharon Place Sec I
37709 Mar 2/1988	"			etal Ricky Joe	Louis Joseph III	1318	434		Lot 13 Woodharbor by Angie Dr. Woodharbor Sub.
" "	"			Jimmy P.	" "	1318	434		
37851 Mar 2/1988	"			Robert H.	Pamella R. Boock	1318	495	8.16	Acres plat of Wilson Truss Co. to Calenden Hyslop Sub.
38413 Mar 7/1988	"	now Martha Pace		Martha etal	Susan Parker	1318	857		Int Lot 24 Terrace Rd. add.
44242 Apr 14/1988	"			Fire Subdistrict Sewer &	Fred L. Roper	1321	973		Right of way
49627 May 16/1988	"	Ansel, Builders Inc.			W. N. Leslie Inc.	1325	348		Lot 19 Sharon Place Sec 1
49804 May 17/1988	"	Bobbie Goff			Charles Dean Parker	1325	451		Attorney Durable Power of Lee Rd.
49802 May 17/1988	"	Bobbie Goff			Charles Dean Parker	1325	450		Int Pt Lot 34 Balan St.
50106 May 17/1988	"			Earl M. Jimmy & Wanda	Bennett C. Brizzard Jr. etal	1325	540	30.0	Acres Sweetwater Rd. Shadowood Sub.
52687 Mar 31/1988	"			Nancy & William	Rice Properties Inc.	1326	672		Lot 21 Shadowood Dr.
52827 May 31/1988	"	Calvin L.			Zana M. Synche	1326	753	3.60	acres Plat BK 15 - P pg 61
56049 Apr 17/1988	"			Fire District Sewer	Greenville County School	1328	484		Right of way
56419 June 20/1988	"	Alan etal			Betha S. Corvan	1328	730		Life Estate Lot 8 West One
" "	"	Debra L etal			" " "	1328	730		

REVERSE or GRANTEE Index to Deeds — Greenville County, S. C.

REG. U. S. PAT. OFFICE *Chas McCott* County Indexes Since 1888 An Identifying Trade Mark

☞ Open at Proper Tab according to First Letter or Letters of Name and refer to Buff Sub-Index sheet for page reference.

COTT FAMILY NAME INDEX No. 75 © 1949
MADE BY THE COTT INDEX COMPANY, COLUMBUS, OHIO
SOLD BY PHOTO COPY SUPPLY, MAULDIN, S. C. ()

FILE NUMBER DATE OF RECORD	GRANTEES FAMILY NAMES	GIVEN NAMES ABCDEFGHIJ	GIVEN NAMES KLMNO	GIVEN NAMES PQRSTUVWXYZ	GRANTORS	BOOK	PAGE	No. of Acres	BRIEF DESCRIPTION, LOCATION, ETC. (Not Warranted)
56426 June 20, 1988	Parker				Lisa E. Parker	1328	733		Lane, Mayfair Ests. Lot 104 Pt lot 9 Tipperary
57862 June 27, 1988	"	Ansell Builders		Inc.	W. N. Leslie, Inc.	1329	568		Lot 52 Sharon Place Sec 2
3972 July 27, 1988	"	Ellen + Melvin		etal	Paul H. Bentley etal	1332	569	1.39	acres = Lots 5 + 6 North Main St. Simpsonville
" "	"		Melvin	etal	" " "	1332	569		
6897 Aug 2, 1988	"	Deborah		#131016 Deed Bk 12-30-88	Litha Parker	1333	927		Power of attorney Russton Place Lot 22 Russton Lane
16418 Sept 30, 1988	"	Charlotte		+ Robert R.	W. Mark Hausley etal	1339	797		Lot 39 Sharon Place Sec 2
117662 Oct 7, 1988	"	Ansell Builders		Inc.	W. N. Leslie, Inc.	1340	548		Lot 65 Sharon Place Sec 2
18056 Oct 11, 1988	"	Ansell Builders		Inc.	W. N. Leslie, Inc.	1340	768		Brookwood Forest Sec 3
18604 Oct 13, 1988	"	Bobby		etal	Jessie S. Parker	1341	78		Int Lot 1 Charing Cross Rd Brookside Forest Subd.
20611 Oct 26, 1988	"	Development Co.		Inc.	John Paul Hite etal	1342	266		Pt Lot 13 Ridge Pine Place
21583 Nov 1, 1988	"				Thomas etal	1342	874		Lot East Butler Rd. Mauldin
" "	"				Shirley R. etal	1342	874		
25402 Nov 23, 1988	"	Janet D +		Ronald B.	William C. Nichols	1345	303		Wildaire Estates Sec III Lot 65 Wondewood Dr.
25964 Nov 30, 1988	"	Danny S.		Kelly A.	John Riley Warner III etal	1345	613		Lot 4 Cane Creek Sub.
26346 Dec 1, 1988	"				Norman A. Roper etal	1345	800		Lot 45 Sunderland Ave. Westcliffe Sub. Sec II
" "	"				Jackie J. etal	1345	800		

REVERSE or GRANTEE Index to Deeds — Greenville County, S. C.

REG. U. S. PAT. OFFICE *Chas. McCall* County Indexes Since 1888 An Identifying Trade Mark

 Open at Proper Tab according to First Letter or Letters of Name and refer to Buff Sub-Index sheet for page reference.

COTT FAMILY NAME INDEX No. 75 © 1949
MADE BY THE COTT INDEX COMPANY, COLUMBUS, OHIO
SOLD BY PHOTO COPY SUPPLY, MAULDIN, S. C.

FILE NUMBER DATE OF RECORD	GRANTEES FAMILY NAMES	GIVEN NAMES ABCDEFGHIJ	GIVEN NAMES JKLMNO	GIVEN NAMES PQRSTUVWXYZ	GRANTORS	BOOK	PAGE	No. of Acres	BRIEF DESCRIPTION, LOCATION, ETC. (Not Warranted)
27008 Dec 6, 1988	Parker	Carl F.		Wanda L. Lise Subd.	Raye E. Colley	1346	131		Lot 4 Oak Grove
27308 Dec 7, 1988	"			Dee +	John R. Godfrey	1346	311		Right of way
29917 Dec 22, 1988	"	Bobby G. Jr.	etal		Federal Nat'l Mtg Assoc	1347	989		Lot 49 Batesview Dr. University Hqts.
"	"	Ann	etal		" " "	1347	989		
30323 Dec 28, 1988	"		Nancy J.		Dennis P. Vetter	1348	209		Valley Haven Acres Creal Sp. Sec 4 Lots 32+33 Bail Ave see Deed Blk 1333 pg 927 Revocation of power of attorney Sec 2
131016 Dec 30, 1988	"	Deborah			Letha Parker	1348	813		
4032 Jan 27, 1989	"	Ansell Builders	Inc.		W. N. Leslie, Inc.	1351	318		Lot 50 Sharon Place
7356 Feb 20, 1989	"	A Alethea	James H.		Donny R. Vaughn	1353	419	13.27	ac. Berky Gibson Rd.
12637 Mar 24, 1989	"	Ansell Builders	Inc.		Ronnie Shaw	1356	941		Lot 33 Sharon Place Sec 1
12638 Mar 24, 1989	"	Ansell Builders	Inc.		Monnie Shaw	1356	942		Lot 12 Sharon Place Sec 1 Park
14114 Apr 3, 1989	"	Angela J.			John Dennis Vespaziani	1357	972		PT Lots 111 + 112 Camilla
14458 Apr 4, 1989	"	Ellen J +	Melvin L. Sr.	etal	Amas Schervatz Construction Co. Inc.	1358	102		Agreement
"	"		Melvin L. Jr.	etal	" " "	1358	102		
14459 Apr 4, 1989	"	Ellen +	Melvin L. Sr.	etal	Amas Schervatz Construction Co. Inc.	1358	112		Lot 4 North Main St. S'ville
"	"		Melvin L. Jr.	etal	" " "	1358	112		
15529 Apr 11, 1989	"	Wood Betty A.		William C. Jr.	Betty A. Wood	1358	657		Stem Gardens Sub Lot 18 Shererwood Dr.

REVERSE or GRANTEE Index to Deeds — Greenville County, S. C.

REG. U. S. PAT. OFFICE *Chas. M. Calkins* County Indexes Since 1888 An Identifying Trade Mark

☞ Open at Proper Tab according to First Letter or Letters of Name and refer to Buff Sub-Index sheet for page reference.


COTT FAMILY NAME INDEX No. 75 © 1949
MADE BY THE COTT INDEX COMPANY, COLUMBUS, OHIO
SOLD BY PHOTO COPY SUPPLY, MAULDIN, S. C.

()

FILE NUMBER DATE OF RECORD	GRANTEES FAMILY NAMES	GIVEN NAMES ABCDEFGHIJ	GIVEN NAMES KLMNO	GIVEN NAMES PQRSTUVWXYZ	GRANTORS	BOOK	PAGE	No. of Acres	BRIEF DESCRIPTION, LOCATION, ETC. (Not Warranted)
18484 Apr 28, 1989	Parker	Dan M.			Michael Liberman ^{etal}	1360	368		Sec 1 Pl 1 Lot 242 Hunters Woods
20028 May 9, 1989	"		Howell		Shadup Riddle Brantle	1361	225		Durable Power of attorney
23121 May 26, 1989	"			Subject	Jack C. Stafford ^{etal}	1362	918		Right of Way
25273 May 31, 1989	"	Anna A.			James B. Joy	1363	08		Lot survey for James B. Joy
25652 May 31, 1989	"				Ricky Joe Parker	1363	267		Cingie Dr. Woodharbor Int Lot 13 Woodharbor +
28918 July 3, 1989	"	H. Graham			Thomas W. Nickson ^{etal}	1366	440	}	Lot 26 Club Forest
" " " "	"	Anne V.			" " "	1366	440		
34118 Aug 7, 1989	"	Alan Kirk			Monica D. Parker	1369	553		Limited Power attorney
38144 Aug 25, 1989	"				Henry M. Lee	1371	377		Anney, Perry + Lee Rd. Pt Lots 14 + 15 Sans Souci
39171 Aug 31, 1989	"				Richard H. Parker	1371	943	26	Lot 44 Meyer Park Subd. Sec II
45617 Sept 28, 1989	"	Ansell Builders, Inc.			Dr. H. Leslie, Inc.	1374	398		Lot 58 Sharon Place Sec II
45772 Oct 10, 1989	"	Anne V.			American Service Corp & C	1375	645		Memorandum of Lease
47877 Oct 11, 1989	"	Harold W. Sr.		Carl M. etal	Lillian Orr Parker	1375	732		Homes Highway Sites Lot 169 Done Lane, Super
48072 Oct 24, 1989	"	Ansell Builders, Inc.			Builders + Developers, Inc	1377	049		Lot 63, Wagon Creek Terrace Acres
48147 Oct 25, 1989	"	Paige		Robert S.	Charles P. Williams ^{etal}	1377	112		Pt Lot 2 Jonesville Rd.
48947 Oct 30, 1989	"			Robert H.	Thomas Broadbent ^{etal}	1377	572	26.2	acres U S Hwy 25

REVERSE or GRANTEE Index to Deeds — Greenville County, S. C.

REG. U. S. PAT. OFFICE *ChamCott* County Indexes Since 1888 An Identifying Trade Mark

 Open at Proper Tab according to First Letter or Letters of Name and refer to Buff Sub-Index sheet for page reference.

COTT FAMILY NAME INDEX No. 75 © 1949
MADE BY THE COTT INDEX COMPANY, COLUMBUS, OHIO
SOLD BY PHOTO COPY SUPPLY, MAULDIN, S. C.

FILE NUMBER DATE OF RECORD	GRANTEES FAMILY NAMES	GIVEN NAMES ABCDEFGHIJ	GIVEN NAMES KLMNO	GIVEN NAMES PQRSTUVWXYZ	GRANTORS	BOOK	PAGE	No. of Acres	BRIEF DESCRIPTION, LOCATION, ETC. (Not Warranted)
49704 Nov 2, 1989	Parker	Hanette M	+	Richard C	Bernald C. Jones	1378	046		Sec V Lot 49 Del Norte Estates
50955 Nov 10, 1989	"		Anthony Michael		J. L. Parker et al	1379	46		Cont Pt Lot 4 Eastham Dr. Carolina
55290 Dec 7, 1989	"			E. et al Raymond	William E. Davidson	1381	888	1	acre McConnell Rd. Chick Spps Sp.
" "	"			Patricia et al	" " "	1381	888		
56834 Dec 19, 1989	"	^{Jr} Cecil Galt	^{K.} Judith		Frank P. Hammond	1382	907		Lot 7 Jopewood