

INDIRECT or GRANTEE Index to Deeds — Greenville County, S. C.

REG. U. S. PAT. OFFICE *Chas. McCall* County Indexes Since 1888 An Identifying Trade Mark

Open at Proper Tab according to First Letter or Letters of Name and refer to Buff Sub-Index sheet for page reference.

COTT FAMILY NAME INDEX No. 75 © 1949
MADE BY THE COTT INDEX COMPANY, COLUMBUS, OHIO
SOLD BY WALKER, EVANS & COGSWELL CO., CHARLESTON, S.C.

(A)

FILE NUMBER DATE OF RECORD	GRANTEES FAMILY NAMES	GIVEN NAMES ABCDEFGHIJ	GIVEN NAMES KLMNO	GIVEN NAMES PQRSTUVWXYZ	GRANTORS	BOOK	PAGE	No. of Acres	BRIEF DESCRIPTION, LOCATION, ETC. (Not Warranted)
18349 Jan 5, 1975	Powell	Helen			Albert Powell	1014	235		Acres 5-135 + 5-134 O'Neal Tp. Lots 19 thru 23 Co. State
19434 Jan 20, 1975	"			Richard ^T et al	P. T. Hood, et al	1014	834	2.01	Acres Golden Square Rd.
21839 Mar. 18, 1975	"	R. et al. Herman			Lris W. Brunken	1015	704	}	Lot 5 Burncombe Rd Village Houses S.W. Poe Mfg. Co. Sec. I
"	"	Eva L. et al.			" "	1015	704		
21760 Mar 20, 1975	"	Jane H. + Grace A. + T. + R.			Billy J. Rhoades et al.	1015	787		Lot 40 111 1/2 Winter St. Paris mt. Tp.
23987 Apr. 16, 1975	"	Albert E. + Madeline			James E. Howard et al.	1016	866		Lot 2 New Burncombe Rd Dunham Mills Village
30837 June 27, 1975	"		Michael		Ralph Otis Powell, Jr.	1020	488		Lot 28 Sec. 4 Smythe St. Washington Hts. Vidal Tp.
2278 July 27, 1975	"	Albert			Helen Powell	1021	785		lots 14 + 20 Marley St. Hills
6435 Sept 9, 1975	"		O. N.		O. B. Goffney	1023	857		Lot Boling Ln + Beard
6548 Sept. 10, 1975	"		P. Vernon +	Valma B.	George L. Jones et al.	1023	944		"Morning Side" Lot 31 Richbourny Rd.
12057 Nov. 5, 1975	"	Catherine			Robert J. William R. Hudson et al.	1026	821		was parcel above etc. Market A. Jones St. pt. lots 1 thru 6 Northman Ln Sec C
16658 Dec. 30, 1975	"			R. Wayne	Ernest S. Jaylor, et al	1029	465		"Hills" Sec III Sat 111 Woodlight Dr., Colonial
17098 Jan 5, 1976	"	Frank D. et al.			Ann C. Council	1029	741	}	Lot 6d Castlewood + Chippendale Dr. "Forestry" Sec II
"	"	Bonnie A. et al.			" "	1029	741		
17722 Jan. 12, 1976	"	Albert			Helen Powell	1030	49		Acres 5-135 + 5-134 O'Neal Tp. lots 21, 22 + 23 Co. State
19129 Jan. 28, 1976	"		II, et al.	James R	Carl R. Massey et al.	1030	758	.46	+ West Georgia Rd. Acres Co. Sals Orade Rd.

INDIRECT or GRANTEE Index to Deeds — Greenville County, S. C.

(A)

REG. U. S. PAT. OFFICE *Chas McCott* County Indexes Since 1888 An Identifying Trade Mark

Open at Proper Tab according to First Letter or Letters of Name and refer to Buff Sub-Index sheet for page reference.

COTT FAMILY NAME INDEX No. 75 © 1949 MADE BY THE COTT INDEX COMPANY, COLUMBUS, OHIO SOLD BY WALKER, EVANS & COGSWELL CO., CHARLESTON, S.C.

FILE NUMBER DATE OF RECORD	GRANTEES FAMILY NAMES	GIVEN NAMES ABCDEFGHIJ	GIVEN NAMES JKLMNO	GIVEN NAMES PQRSTUVWXYZ	GRANTORS	BOOK	PAGE	No. of Acres	BRIEF DESCRIPTION, LOCATION, ETC. (Not Warranted)
20834 Feb. 17, 1976	Powell				51A D. R. Rogers Robert Paul Donald R. Rogers	1031	713		"Monticello Sds" near Piedmont lots 86, 87, 89, 90, 91 Monticello Rd.
22956 Mar. 10, 1976	"		Jerry Allen		J. Allen Shaver	1032	814		"Fern Dale" lot 61 Springfield Rd.
23074 Mar. 11, 1976	"	Dixie W. +	Michael D.		Belham S. Miller, et al.	1032	862		"Richmond Hills" Sec II lot 18 Romanock Cir near Green O'Keel Jr
28841 May 10, 1976	"	Alice Lee			Madys W. Lee	1035	992	0.70	Oes. Country Club Rd.
29988 May 20, 1976	"		Rosen D. +	Steve C.	Robert M. Graham et al.	1036	543		"Lynne Wood" lots 4 + 4 to Middle town Rd
30224 May 21, 1976	"	Billy E. +		Calome J.	Robert S. Gillespie et al.	1036	724		"Kendrick Auto" Sec II lot 20 Kingsley Dr.
30387 May 24, 1976	"	Billy Elmy +		Valma Lee	Frank S. Smith, et al.	1036	777		quit claim deed lot 6 Hyde "Lick Prop. Frank S. Smith Mauldin. Quating 2p.
32220 June 10, 1976	"		John B. +	Jerry Randall	Raymond E. Williams	1037	791		lots "Sec II" Quating 2p lot 103 Selma St, Belmont
3269 Aug. 2, 1976	"		Masiro		John B. Waldrop, et al.	1040	600		lot 20 East 2nd St.
4596 Aug. 17, 1976	"	C. Ray			Judith A. Serousson	1041	323		"Columbia Hills" lot 3 Bellwood Dr.
8275 Sept. 24, 1976	"			Ray et al.	Sherry Calvin S. Bowen et al.	1043	416		Trane lot 11 Phillips Park
9073 Oct. 1, 1976	"	Mason Draham +		Rebecca H.	Richard S. Ripley, et al.	1043	928		lot 249, Woodvale Ave "Hayden"
9306 Oct. 5, 1976	"	Frank W.			Ann C. Council	1044	82		lot 12 on Chippendale Dr + Cathwood Dr. "Forest" Sec II
"	"	Bonnie A			"	1044	82		on city deed see bk 10 24 pg 741

INDIRECT or GRANTEE Index to Deeds — Greenville County, S. C.

REG. U. S. PAT. OFFICE *Chas. McCath* County Indexes Since 1888 An Identifying Trade Mark

Open at Proper Tab according to First Letter or Letters of Name and refer to Buff Sub-Index sheet for page reference.

COTT FAMILY NAME INDEX No. 75 © 1949
MADE BY THE COTT INDEX COMPANY, COLUMBUS, OHIO
SOLD BY WALKER, EVANS & COGSWELL CO., CHARLESTON, S.C.


(B)

FILE NUMBER DATE OF RECORD	GRANTEES FAMILY NAMES	GIVEN NAMES ABCDEFGHIJ	GIVEN NAMES JKLMNO	GIVEN NAMES PQRSTUVWXYZ	GRANTORS	BOOK	PAGE	No. of Acres	BRIEF DESCRIPTION, LOCATION, ETC. (Not Warranted)
12736 Nov 9, 1976	Powell	Betty ^{M.}	James C.		Admins. of Veterans Office	1045	820		Que. Same Sauge Major Grille Tp. Lot 138 Co. 2nd Aero Ave. East
13555 Nov. 17, 1976	"		James A. et al		Emily P. Elberfield	1046	257		Lots 39, 40 & 41 Kingwood Civ. Kingwood
"	"		Mary Kay et al		" " "	1046	257		
13554 Nov. 17, 1976	"		James A. et al		Caroline Land Co, Inc.	1046	260		
"	"		Mary Kay et al		" " "	1046	260		Lot 18 Finley Court, "Kingwood Hgts" Sec. II
14774 Nov. 30, 1976	"		Jamice J.		Martha Eugenia Henderson ^{et al}	1047	92		North Hills Lot A, Hillcrest Sec. 2
18344 Dec. 7, 1976	"	Franklin ^{W. et al.}			Lloyd W. Oplstrup	1047	381		Lot 9 Terrace Lane "Terrace Aco."
"	"	Eva S. ^{et al.}			" " "	1047	381		
17392 Dec. 30, 1976	"		Michael ^{A.} & Teri M.		Stephen Bliniewicz ^{et al}	1048	745		Trancler Rest. Lot 4 Old Grille Hwy. 25
22593 Feb. 25, 1977	"	Frances ^{C.}			Jarlane Whitlock	1051	672		"Cullee Ridge" Jamt. Tp. Lot 43 Alhambra Palms
27703 Apr. 15, 1977	"		Linda S. Reggie &		Marjorie Nell Waters	1054	693		"Sunny Aco." Bates Tp. Lot 5 Pavilion Ave.
28841 Apr. 26, 1977	"		Michael ^{Shayne et al}		James Edgar Davis	1055	393	1.3	Ac. State Park Road
31034 May 16, 1977	"	Bonnie A.			Frank D. Powell	1056	658		Castleswood Dr. "Foxcroft" Sec. II Mont. Lot 62 Co. Chippendale Dr.
31786 May 23, 1977	"			Robert P.	Glenon W. Pace	1057	42		"Monticello Ests." Lots 18 + 19 E. Monticello Rd
33227 June 2, 1977	"			Diane	Betty Jo & Eduardo	1057	862		IV. Piedmont Mfg. Co. Lot 106 (#14) Spring St. Sec.
33228 June 2, 1977	"			Sandra	Robert S. Jo et al.	1057	865		Sec. II Piedmont Mfg. Co. Lot 106 (#14) Spring St.

INDIRECT or GRANTEE Index to Deeds — Greenville County, S. C.

8

(B) REG. U. S. PAT. OFFICE *Chas. M. Cotts* County Indexes Since 1888 An Identifying Trade Mark

 Open at Proper Tab according to First Letter or Letters of Name and refer to Buff Sub-Index sheet for page reference.

COTT FAMILY NAME INDEX No. 75 © 1949
MADE BY THE COTT INDEX COMPANY, COLUMBUS, OHIO
SOLD BY WALKER, EVANS & COGSWELL CO., CHARLESTON, S.C.

FILE NUMBER DATE OF RECORD	GRANTEES FAMILY NAMES	GIVEN NAMES ABCDEFGHIJ	GIVEN NAMES JKLMNOPQ	GIVEN NAMES RSTUVWXYZ	GRANTORS	BOOK	PAGE	No. of Acres	BRIEF DESCRIPTION, LOCATION, ETC. (Not Warranted)
34219 June 10, 1977	Powell	^{H.} Carmel	^{Jr.} James S.		Cochran & Darby ^{Admin.}	1058	831		"Sugar Creek" Sec. I Lot 21 + Stone Ridge St
35297 June 21, 1977	"	Ernest W.			C. M. Ballentine	1058	973		Lot 5 Jones Ave.
35718 June 23, 1977	"		Myra J.		Mamie A. Shearman ^{et al}	1059	140		pt. Lot 17 McClain Ave. + Blank Ave. "Walden View" pt. Lot 18 + pt. Lot 17 Williams St. also Est "See I"
7952 Sept. 9, 1977	"	Caroleyn B	Robert D.		Victor Leon Walker,	1064	450		Lot 56, Darby Rd. "Cochran mt. Church. Blaney mt. Jf.
8824 Sept. 19, 1977	"		Mamie Howard		James A. Howard. et al	1065	16		1 Acre Howard Rd. near Blaney
9886 Sept. 28, 1977	"	^{Ann W.} Catherine		William P. William L. Shealy. et al		1065	722		Lot 25 "Buxton"
10740 Oct. 5, 1977	"	Duke C.		Sandra B. Nathan Boyd Felkel, ^{et al}		1066	200		"West Georgia Hts" Jarrison Jf. Lot 47, Cheryone Dr. less pt.
11711 Oct. 13, 1977	"		Inene C. Colee C. ^{et al}		Holland Pittman ^{et al}	1066	708		Int. 4 Tracts, also tract
11805 Oct. 14, 1977	"	Edward W. ^{et al}			Raphael John Bachmann ^{et al}	1066	769		Lot 43, Lionel Court "Carnest"
" "	"	Bonnie E. ^{et al}			" " "	1066	769		
12541 Oct. 21, 1977	"	Hester D.			Ladelle M. Smith	1067	141	1.00	ac. Hills Jf.
17328 Dec. 6, 1977	"	Edzie G. Jr.			Richard T. Budden, et al	1069	694		Lots 8 + 9 for. Hentry St. + Arch St.
25773 Mar. 3, 1978	"	Dennis E.	Dally Ann		Annie E. Clark	1074	668	.881	Ac. White Horse Pt. Bates Jf.
28196 Mar. 24, 1978	"		Linda S. + Reggie S.		William G. Pearson	1075	969		Lot 17 West Sixth St. Sec. B Woodside
28197 Mar. 24, 1978	"		Linda S. + Reggie S.		Octavia H. Pearson, et al	1075	967		Lot 17 West Sixth St. Sec. B Woodside
28198 Mar. 4, 1978	"		Linda S. + Reggie S.		Charles K. Pearson	1075	968		Lot 17 West Sixth St. Sec. B Woodside

INDIRECT or GRANTEE Index to Deeds — Greenville County, S. C.

REG. U. S. PAT OFFICE *Curran & Mitchell* County Indexes Since 1888
An Identifying Trade Mark

☞ Open at Proper Tab according to First Letter or Letters of Name and refer to Buff Sub-Index sheet for page reference.

COTT FAMILY NAME INDEX No. 75 © 1949
MADE BY THE COTT INDEX COMPANY, COLUMBUS, OHIO
SOLD BY WALKER, EVANS & COGSWELL CO., CHARLESTON, S.C.

(C)

FILE NUMBER DATE OF RECORD	GRANTEES FAMILY NAMES	GIVEN NAMES ABCDEFGH	GIVEN NAMES IJKLMNO	GIVEN NAMES PQRSTUVWXYZ	GRANTORS	BOOK	PAGE	No. of Acres	BRIEF DESCRIPTION, LOCATION, ETC. (Not Warranted)
29614 Apr. 7, 1978	Powell			et al Robert Kenneth	Samuel B. Huffling, Jr.	1076	707	}	Pt lot 64 Meadows Cme "Augusta Green"
" "	"			et al Theresa H.	" " " "	1076	707		
30464 Apr. 14, 1978	"		James J.		Herald E. Kann et al	1077	147	}	Lot 62 Lamhoun Way "Kingsgate"
" "	"		Mary F.		" "	1077	147		
32027 Apr. 28, 1978	"		Naomi S.		Wayne R. Powell	1078	83	}	Dr. O'Neal Tp. "O'Neal Acres" Int. Lot 1 Cor. Wansley Rd. + Cantrell
33812 May 12, 1978	"	et al Dorothy J.			Daniel M. Penn	1079	83		
" "	"	et al Frankie W.			" " "	1079	83	}	Lot 4 Don Dr.
34065 May 16, 1978	"			Sarah M.	David W. Clark, et al	1079	257		
35497 May 29, 1978	"		Louise Manner		Charles Frank Bayne, et al	1079	963	}	Lot 10 "Green Forest" Sec B. Int. 23.9 Acres Jubla Min. Rd.
36112 June 1, 1978	"			Sarah M.	Martha F. Boone	1080	274		
38603 June 22, 1978	"		Kenneth S.	Shaila R.	Mendal Hawkins	1081	752	}	Lot 5 Cannon Rd. Sec. I Village House F. W. P. Co. Lot 175 (20.5) Harmon St.
2818 July 26, 1978	"	Frank C.			Nellie Mae Hammond	1083	903		
3994 Aug. 7, 1978	"	Duke G.			Sandra H. Powell	1084	852	}	Int. Lots 47 "W. Fla. Hgts" "Fairview Forest" Lot 15 Lindmont Dr. "Henderson"
7752 Sept 8, 1978	"	Catherine S. +		Robert F.	William B. Jones, M.D.	1086	982		
10110 Sept 29, 1978	"	et al Donald S.			Kellum Allen	1088	840	}	Lot 102 Merrifield Park Sec. I
" "	"	et al Barbara R.			" "	1088	840		

INDIRECT or GRANTEE Index to Deeds — Greenville County, S. C.

(C) REG. U. S. PAT. OFFICE *Chas. McCott* County Indexes Since 1888 An Identifying Trade Mark

Open at Proper Tab according to First Letter or Letters of Name and refer to Buff Sub-Index sheet for page reference.

COTT FAMILY NAME INDEX No. 75 © 1949
MADE BY THE COTT INDEX COMPANY, COLUMBUS, OHIO
SOLD BY WALKER, EVANS & COGSWELL CO., CHARLESTON, S.C.

FILE NUMBER DATE OF RECORD	GRANTEES FAMILY NAMES	GIVEN NAMES ABCDEFGHIJ	GIVEN NAMES JKLMNOPQ	GIVEN NAMES RSTUVWXYZ	GRANTORS	BOOK	PAGE	No. of Acres	BRIEF DESCRIPTION, LOCATION, ETC. (Not Warranted)
11940 Oct. 16, 1978	Powell	Bobby Joe, Jr.	et al		Mike D. Davis, et al	1089	959		Lot 42 Valleybrook Dr. I
12268 Oct. 18, 1978	"	John W.	et al		James R. Berry, et al	1090	178		Lot 1 Tryon Ave.
12346 Oct. 19, 1978	"			Robert Kenneth	Samuel B. Huffling, Jr.	1090	222		Part Lot 64 Meadows Ave. "Augusta Acres"
"	"			Theresa B.	"	1090	222		
19351 Dec. 29, 1978	"	Jane S. +		Robert M.	Merrill Lynch Relocation Management, Inc.	1094	614		Sec II Lot 23 Parliament Rd. "Massfield Pl Acres" Iron Tp.
29625 Apr. 12, 1979	"	Hene K.	+	Virginia R.	Carl K. Perkins, et al	1100	398		Lot 17 Reedy Fork Rd. "Lindsay Fairview Tp.
30412 Apr. 19, 1979	"			Sandra H.	Duke C. Powell	1100	843		Lot 47 "W. Georgia Hgts."
32138 May 1, 1979	"	L. Dale	et al		William W. Moon	1101	754		Lot 35 "Wood Ave." "Wood Acres"
"	"	Jean B.	et al		"	1101	754		
34463 May 24, 1979	"			Richard	Robert E. Neal, et al Formerly Anne W. Barber	1103	174		Ave. Glen Grove Park Lot 73 Melrose Ave. + Monticello Forest "Sec. 6"
35512 June 1, 1979	"			Sarah M.	Anne W. Parker	1103	895		Lot 50 Pinnacle Dr. "Green Ave. "North Park"
35713 June 4, 1979	"	Dorothy G. +		James M.	Mark D. Steiner, et al	1103	952		Lot 5 Cor. N. Main St. + "Mountainview"
37220 June 15, 1979	"	Minnie T.			James Ray Powell	1104	843		Lot 17 Salem Court
37317 June 15, 1979	"			Jerry R.	Dene L. Clark, et al Etc.	1104	887		Lot 99 Keller St. "Orion Est." Land Co.
5760 Aug. 17, 1979	"	Joseph			James Carlisle Rushton, Jr.	1109	584		Lot 27 Park St. "Overbrook"
6153 Aug. 24, 1979	"	Evan A.			Marj M. Rice	1109	811	8	Acres. Chestnut Mt. Rd. Saluda Tp.

INDIRECT or GRANTEE Index to Deeds — Greenville County, S. C.

KEYS PRINTING CO., GREENVILLE, S. C.

☞ Open at Proper Tab according to First Letter or Letters of Name and refer to Buff Sub-Index sheet for page reference.

8
(D)

FILE NUMBER DATE OF RECORD	GRANTEES FAMILY NAMES	GIVEN NAMES ABCDEFGH	GIVEN NAMES IJKLMNO	GIVEN NAMES PQRSTUWXYZ	GRANTORS	BOOK	PAGE	No. of Acres	BRIEF DESCRIPTION, LOCATION, ETC. (Not Warranted)
10234 Sept. 25, 1979	Powell	Eva L.			Iris W. Brunken	Corrected Deed 1112	206		Lot 5 Buncombe R.D. "Valley Houses 7th. Pae mfg. Sec 2 for deed see deed bk. 1015 pg. 704 Land Co. also Int. Driveway Lot 20 Vanoy St. Sec 14. Stone
" "	"	"			"	Corrected Deed 1112	206		
33430 May 16, 1980	"			William C.	Rachel S. Jarleton	1125	943		
35254 June 9, 1980	"	Barry A.			J. W. Stewart	1127	165	4.67	Acres Cobb Road
361 July 3, 1980	"	Cecil D. + Judith J.			William C. Taylor et al	1128	678		Lot 2 Gla Court "Gla Court"
1284 July 16, 1980	"	Frances C.			James R. Hall	1129	290		2 Lots Paris mt. Tp.
5102 Aug. 20, 1980	"	Ava Madilian +		Stanley Walter	Clyde Bentley, et al	1131	579		Pt. lot 35 Gordon St. (Earle Subd) Sec. 3
9624 Sept. 25, 1980	"		Margaret S.	Satoshi M.	Westminster Co. Inc.	1134	246		Lot 84 Oak Glen Dr. "Oak Forest"
10827 Oct. 6, 1980	"				Shelby F. James R. Powell II	1134	957		Lot 21 Rose Cr. Austin Tp.
11165 Oct. 8, 1980	"	E. Jr. Benjamin			Wildaire-Merry Oaks Pts.	1135	79		Prop. Reg. III Unit 31-B Wildaire-Merry Oaks Horiz
13319 Oct. 28, 1980	"		Mary P.		Ernest W. Powell, Jr.	1136	310		Int. Lot 5 Jones Ave.
17219 Dec. 8, 1980	"	Beverly R. +		William L.	Jane M. Moseley	1138	615		Pt lot 13 Seminole Dr. Knollwood Mills " (Brandon) Sec. 1
17384 Dec. 9, 1980	"			T. D.	Milton Trotter III	1138	692		Lot 390 (#28) Wilson St. Abney
19605 Jan. 6, 1981	"	D. Mason			John L. Martini	1140	281		Power of attorney
20223 Jan. 13, 1981	"			Yvonne M.	Donald L. Powell	1140	666		Lot Blue Ridge Dr. Highland Tp.
30480 Apr. 30, 1981	"			Sylvia D.	Tommy R. Powell	1147	213		Int lots 31 + 32 Shamrock Area

INDIRECT or GRANTEE Index to Deeds — Greenville County, S. C.

(D)

KEYS PRINTING CO., GREENVILLE, S. C.

Open at Proper Tab according to First Letter or Letters of Name and refer to Buff Sub-Index sheet for page reference.

FILE NUMBER DATE OF RECORD	GRANTEES FAMILY NAMES	GIVEN NAMES ABCDEFGHIJ	GIVEN NAMES JKLMNO	GIVEN NAMES PQRSTUVWXYZ	GRANTORS	BOOK	PAGE	No. of Acres	BRIEF DESCRIPTION, LOCATION, ETC. (Not Warranted)
32051 May 18, 1981	Powell	Cynthia Sue	+	Robert L.	^{inc.} Valentine Brothers Bldg	1148	270		Strange Rd. "Gray Fox River" Sec. 2 Lot 145 Cor. Huntley Castle Ct. &
32859 May 27, 1981	"	Curtis R.			Charles E. Bishop, et al	1148	851		Assignment of Metallment Contract For Sale of Real Estate. Lot 194 Sec. 2 "Oak-Crest"
35764 June 25, 1981	"			Sandra Jean	William H. Smith	1150	564		Lot Coleman Rd.
14565 Dec 22, 1981	"			Johnny Ray	L & P Enterprises Inc.	1159	865		Sales Contract - Lot 65 Lyndale
17896 Feb. 10, 1982	"	DBA: The Foodies Inc. Billy E. Adair, et al			Collins Music Co. Inc.	1162	303		Coin Machine Agreement Sec. 3
18757 Feb. 22, 1982	"	Dixie W. +	Michael D.		American Service Corp. of S.C.	1162	732		Lot 122 Concord Court Powderhorn Gran Spc# 3-6 + 1-4 "Braceband" Cemetery Acre - Lots 184 + 185 - Sec 19
21019 Mar. 22, 1982	"	E.C. Jr.			Draceland Cemetery Development S.C.	1164	181		
24122 Apr. 29, 1982	"	Benjamin E. Jr. +		Sandra B.	W. N. Leslie, Inc.	1166	126		Lot 40 Heritage Lakes S/D Lyndale Acrey
25601 May 18, 1982	"	Dene K. +		Virginia	John L. Sloan a Gen. Pts.	1167	90		Land Sales Contract Lot 16 Prop. Reg. 1 + 11
3734 Aug 13, 1982	"	B. Diane			Wildaire-Merry Oaks Pk. S.C.	1172	181		Unit 22-D Wildaire Merry Oaks Hwy Sec. 4, Map I
5203 Aug 31, 1982	"		Linda L.		American Service Corp. of	1173	106		Lot 300 Rapidan Ct. Powderhorn S-135 + S-134
11041 Jan. 19, 1983	"	Helen			Essie H. Powell	1181	74		Int. lots 21, 22, 23
26625 Apr. 14, 1983	"			Jones Sara Jo	Myrtle Johnson Jones	1186	375		General Power of Attorney Sec. 5
27874 Apr. 25, 1983	"		Bardner Mildred	+	William T.	Marjorie M. Bond	1187	34	Lot 49 Tenth St. Judson Mills Park
29123 May 5, 1983	"	Gillian E. Dr., et al			Drewnick Enterprises, Inc.	1187	700		pt. lots 40 + 41 Coventry Ave S. Chuka

INDIRECT or GRANTEE Index to Deeds — Greenville County, S. C.

(E)

KEYS PRINTING CO., GREENVILLE, S. C.

Open at Proper Tab according to First Letter or Letters of Name and refer to Buff Sub-Index sheet for page reference.

FILE NUMBER DATE OF RECORD	GRANTEES FAMILY NAMES	GIVEN NAMES ABCDEFGH	GIVEN NAMES IJKLMNO	GIVEN NAMES PQRSTUVWXYZ	GRANTORS	BOOK	PAGE	No. of Acres	BRIEF DESCRIPTION, LOCATION, ETC. (Not Warranted)
31724 May 27, 1983	Powell	E. Neal et al			Mark a. Dullis et al	1188	979		Lot 129 Newington Green Gray Fox Run
" " 1739 July 15, 1983	"	Betty G. et al			" "	1188	979		
" " 1740 July 15, 1983	"	Delen			Azara P. Wilson	1192	464		Int lots 21+22+ pt Lot 23 State sherp No S-135+ S-134 O'Neal 2p
" " 1736 July 15, 1983	"	"			" "	1192	464		
" " 1808 July 18, 1983	"	Delen			Doyl P. Rollins	1192	461		Int Lots 21+22+ pt lot 23 State sherp No S-135 - S-134 O'Neal 2p
" " 5000 Aug 11, 1983	"	"			" "	1192	461		
" " 9727 Sept 22, 1983	"	Delen			James P. Casey	1192	459		S 135+134 Int lots 21, 22+ pt 23 Cr sherp S-134 O'Neal 2p.
" " 12811 Oct 19, 1983	"	Nelox			Fulton Powell	1192	513		
" " 16713 Oct 19, 1983	"	Gary B. & Kathryn G.			Lawrence D. Tracy, et al	1194	250		lots 21, 22 + pt. 23 Cr Hwy S-135 + Sec. 2 Lot 84 Sampit Powderhorn
" " 20762 Nov 23, 1983	"	Ernest Wickliffe Jr			Sarah McBregan Powell	1196	919		
" " 25282 Jan 3, 1984	"			T. Dwayne	Mary Lee Whitley	1198	763		power of attorney Austin Jp. Lot 41, Ivy Dr. Greenbriar, ingress & egress + use of water Ac. Berry Rd. Also, basement
" " 25690 Feb 16, 1984	"	Martin N.			Jeanette B. Anthony	1198	834	4.70	
" " 25690 Feb 22, 1984	"	Judith B.			Sam H. Bell et al	1201	172		Lot 40 Shetland Way River Downs "Carolina Court"
"	"	Billy Gene		Campbell	Clara C. Fuller	1203	650		
"	"	Karen R. & Steve C.			Thomas J. Brown	1206	405	13.53	Lot 198 Manhattan Blvd. Sec 2 3 p less 10.96 Ac. Scuffletown Rd Fairview Jp. Ac. Scuffletown Rd. Fairview
"	"	Billie Ann H.			Larry H. Powell	1206	649		

INDIRECT or GRANTEE Index to Deeds — Greenville County, S. C.


KEYS PRINTING CO., GREENVILLE, S. C.

☞ Open at Proper Tab according to First Letter or Letters of Name and refer to Buff Sub-Index sheet for page reference.

FILE NUMBER DATE OF RECORD	GRANTEES FAMILY NAMES	GIVEN NAMES ABCDEFGHIJ	GIVEN NAMES JKLMNO	GIVEN NAMES PQRSTUVWXYZ	GRANTORS	BOOK	PAGE	No. of Acres	BRIEF DESCRIPTION, LOCATION, ETC. (Not Warranted)
27995 Mar 13, 1984	Powell			Jane Burrows Barnes	Laura D. Burrows	1207	967		General + Durable Power of Attorney
27994 Mar 13, 1984	"			Jane Burrows Barnes	Wilbur L. Burrows	1207	970		General + Durable Power of Attorney
30435 Apr 2, 1984	"	B. Mason	+	Rebecca H.	Mrs Mary S. Sebels	1209	573		Chanticleer Sec Lot 51 West Seven Oaks Dr.
30722 Apr 3, 1984	"			Michael et al	Norman S. Harrison Inc.	1209	691	}	Lot 150 Maryland ave. Oak Crest Sec 2
"	"			Joan C. et al	" " "	1209	691		
34521 May 3, 1984	"	Carolyn B. +		R. Randolph	Alice B. Johnson	1211	846		
38109 May 9, 1984	"			Steve	Arthur James Mauldin	1212	226		Lots 39 + 40 Terrace Acres
38736 June 7, 1984	"	Donald Lee			Ralph Otis Powell Sr.	1214	524		Durable power of attorney
38737 June 7, 1984	"	Donald Lee			Hazel Irene Powell et al	1214	527		Durable power of attorney
39849 June 18, 1984	"			James R. + Sylvia T.	Serge E. Hunter	1215	194		Lot 1 & Hwy 276 (SC Hwy 14) Downs Sec 111
39952 June 19, 1984	"	Duke C. +		Peggy S.	John A. Bolen, Inc.	1215	251		Lot 43 Black Pt. Palmetto Sec 1 Sville, Austin Sp.
40664 June 25, 1984	"	J. Floyd			Caleb Pallitt et al	1215	585		Lot 39 Westwood Dr. Westwood attorney
3847 Aug 3, 1984	"			Maggie Horn	William J. Powell	1218	615		General Durable power of
4900 Aug 14, 1984	"	Bob Barnett	+	Wanda B. et al	Administrator of Veterans' Affairs	1219	367		Lot 5 Poplar St. Hwy. Prop. Regime
19183 Oct 31, 1984	"			William L.	Robert E. Roberts	1225	291		Unit 109 The Highlands Fontana Court, Paris Mtn Sp.
28552 Mar 28, 1985	"	Betty S.			Wilton Ray Powell	1235	812		Lot 26 Penwood Lane

INDIRECT or GRANTEE Index to Deeds — Greenville County, S. C.

REG. U. S. PAT. OFFICE *Chas. M. Catts* County Indexes Since 1888
An Identifying Trade Mark


 Open at Proper Tab according to First Letter or Letters of Name and refer to Buff Sub-Index sheet for page reference.

COTT FAMILY NAME INDEX No. 75 © 1949
MADE BY THE COTT INDEX COMPANY, COLUMBUS, OHIO
SOLD BY WALKER, EVANS & COGSWELL CO., CHARLESTON, S.C. ()

FILE NUMBER DATE OF RECORD	GRANTEES FAMILY NAMES	GIVEN NAMES ABCDEFGHIJ	GIVEN NAMES JKLMNOPQ	GIVEN NAMES RSTUVWXYZ	GRANTORS	BOOK	PAGE	No. of Acres	BRIEF DESCRIPTION, LOCATION, ETC. (Not Warranted)
29589 Apr 3, 1985	Powell	Annette H. etal			Dorothy Glenn Butcher	1236	382	}	Lot 23 Pleasantburg Forest, Azalea Ct.
" "	"	Charles B. etal			" " "	1236	382		
29747 Apr 4, 1985	"		Mitchell Dale		Maryra Jeanette Pitman	1236	480		Lot 10 Maryland Ave.
29930 Apr 5, 1985	"		Earl James + Sandra N.		W. H. Alford	1236	651		Lot 29 Holiday Hills Sec II
29931 Apr 5, 1985	"		James E + Sandra N.		W. H. Alford	1236	652		Sec II Lots 27, 28 + 30 Holiday Hills
30855 Apr 6, 1985	"	Carol A. etal			Jerry M. Dandford etal	1237	201		Sec II Lot 89 Cr. Lyndhurst Ln Brookfield Park Rd.
38453 June 16, 1985	"	Daniel Kip			Michael Shayne Powell etal	1242	17		Bond for Title 1.34acs State
112 July 1, 1985	"	Barry A. etal			Robert J. Bale etal	1243	92		Lot 6 Advice Dale Dr.
1364 July 12, 1985	"		James A.		Babara C. Powell	1243	958		Lot Chain Dr
33670 Aug 1, 1985	"		James A.		Leola W. Johnson	1245	448		Dr. Chick Spgs Sp. Life Estate Reserved - Lot Chain
110735 Aug 27, 1985	"		Violet		Jerry W. Merritt etal	1247	268		Village Sec 2 Lot 6 3 Monaghan Mills
12134 Oct 3, 1985	"		Judith + William C.		Harry Edward Tibbs Exec. Depos.	1250	262	0.55	Acres Clarendon Ave.
Oct 8, 1985	"		James B. etal		Sec 9 Housing + Urban	1250	425	}	Lot 386 Prosperity Ct. Pleasant Valley #5
" "	"		James Ray etal		" " "	1250	425		
14399 Oct 25, 1985	"	E. C.	+	Thomas R.	Hill's Enterprises	1252	8		Mills Village Sec 6 Lot 97 Fifth St. Judson
15163 Oct 31, 1985	"	E. C.	+	Thomas R.	Merrimon E. Cole	1252	372		Co. Village Sec 4 Lot 13 Lee St. Old Piedmont Hwy.

INDIRECT or GRANTEE Index to Deeds — Greenville County, S. C.

REG. U. S. PAT OFFICE *Chester* County Indexes Since 1888 An Identifying Trade Mark

 Open at Proper Tab according to First Letter or Letters of Name and refer to Buff Sub-Index sheet for page reference.

COTT FAMILY NAME INDEX No. 75 © 1949
MADE BY THE COTT INDEX COMPANY, COLUMBUS, OHIO
SOLD BY WALKER, EVANS & COGSWELL CO., CHARLESTON, S.C.

FILE NUMBER DATE OF RECORD	GRANTEES FAMILY NAMES	GIVEN NAMES ABCDEFGHIJ	GIVEN NAMES JKLMNOPQ	GIVEN NAMES RSTUVWXYZ	GRANTORS	BOOK	PAGE	No. of Acres	BRIEF DESCRIPTION, LOCATION, ETC. (Not Warranted)
17244 Nov 17, 1985	Powell			^{etal} Robert K.	^{etal} Steven Sundare	1253	635		Lot 85 Wedgefield Sec II
" "	"			^{etal} Theresa	" "	1253	635		
18976 Dec 5, 1985	"	William Elizabeth Clarence + Mary			^{etal} Robert G. Bastron	1254	715		Lot Pruitt Rd. Blaney mt. Lm.
19819 Dec 12, 1985	"			^{AKA Sherry Kay Sloan} Sherry Kay	Wilton H. Prindman	1255	223		Quit Claim Lot 17 Phillips Creek Ph II Sec II
21785 Dec 31, 1985	"	E. Jr. Benjamin		+ Sandra B.	Lernice Avery	1256	441		Lot 75 Pebble Stone Dr. Pebble Northgate also 4 lots Blk 2 Sub. Fubwell
21660 Dec 31, 1985	"	Cerna M.			Ervin A. Powell	1256	611		Int lots 17+18 Blk 2.
23333 Jan 14, 1986	"	G. Mason ^{etal}			John B. Wood Jr. ^{etal}	1257	599		Lot E. Washington St. Village Sec 6
24472 Jan 24, 1986	"			Thomas R.	Steven R. Hill	1258	326		Lot 50 "D" St. Judson Mills Mills Village Sec 6
24976 Jan 29, 1986	"	E. C.			Thomas R. Powell	1258	606		Int Lot 50 "B" St. Judson Judson Mills Village
31503 Mar 27, 1986	"	^{Bardner} Mildred			William T. Powell	1262	817		Int Lot 49 Jenth St. Sec 5 Stradford Forest
32890 Apr 8, 1986	"	Alvin + Janice			W. Vernon Covart ^{etal}	1263	662		Lot 84 Roe Ford Rd. #1
38254 May 19, 1986	"			Steve	Mary B. Morris ^{etal}	1266	629		Lots 127+128 Nicholstown Pines Ests Sec 3
40260 June 3, 1986	"	Carolyn A + John M.			Jerrell P. Watts Jr. ^{etal}	1267	703		Lot 46 Terra Lee, Serra
42240 June 17, 1986	"	E. C.		+ Thomas R.	Lucile C. Cullum	1268	844		Lot 20 Anderson Rd. (AKA Couble Bridge Rd)
43202 June 24, 1986	"			Peggie J.	Kathy D. Pruitt	1269	377	0.4	Acres Old Rutherford Rd.

REVERSE or GRANTEE Index to Deeds — Greenville County, S. C.

REG. U. S. PAT OFFICE *Chas McCorkle* County Indexes Since 1888 An Identifying Trade Mark

Open at Proper Tab according to First Letter or Letters of Name and refer to Buff Sub-Index sheet for page reference.


COTT FAMILY NAME INDEX No. 75 © 1949
MADE BY THE COTT INDEX COMPANY, COLUMBUS, OHIO
SOLD BY PHOTO COPY SUPPLY, MAULDIN, S. C.

()

FILE NUMBER DATE OF RECORD	GRANTEES FAMILY NAMES	GIVEN NAMES ABCDEFGHIJ	GIVEN NAMES JKLMNOPQ	GIVEN NAMES RSTUVWXYZ	GRANTORS	BOOK	PAGE	No. of Acres	BRIEF DESCRIPTION, LOCATION, ETC. (Not Warranted)
43829 June 27, 1980	Powell			<i>etal</i> Ledman Charles Jr.	<i>etal</i> Donald C. Fasselmar	1269	754		Lot 773 yellowwood Dr. Westwood Sect 1, S'ville
" "	"			<i>etal</i> McAlister Karen Bryant	" " "	1269	754		
321 July 2, 1980	"			<i>etal</i> Turzak C.R.	<i>etal</i> Ray D. Vaughan	1270	79		Parcel Slipman Rd.
4427 July 31, 1980	"	Danny J.		<i>etal</i>	Laura Ann J. Belue	1272	302		Lot 5 Melbourn Ln. Wellington Green
" "	"	Frankie W.		<i>etal</i>	" " "	1272	302		
8102 Aug 26, 1980	Powell-Holton			<i>etal</i> Margaret	College Properties Inc	1274	381		Pl. III Lot 258 Cliff Ridge Colony
8181 Aug 27, 1980	Powell			<i>etal</i> Jerry	<i>etal</i> Donald A. Olsen Jr	1274	400		Lot 324 Pine Grove Rd Sec 7 Forester Woods, Mauldin
" "	"			<i>etal</i> June B.	" " "	1274	400		
12212 Sept 25, 1980	"			<i>etal</i> Nera J.	Dennis J. Powell	1276	549		Jungferwood, Sec II Int Lot 64 Jungferwood Dr. Panderhorn Sec 4
16176 Oct 21, 1980	"			<i>etal</i> Linda L.	Steven Reid Satterwhite	1278	831		Int Lot 300 Rapidan Ct.
16318 Oct 22, 1980	"	Frank L.		<i>etal</i>	<i>aka</i> Steven Wayne Stromberg Steve Stromberg	1278	923		Unit B-12 Middleton Place Herig Prop. Regime
" "	"	Donna J.		<i>etal</i>	" " "	1278	923		
19108 Nov 10, 1980	"			<i>etal</i> Patricia	Jack E. Morgan	1280	406		Mustang Village Lot 98 Appalossa Dr. Road
19332 Nov. 12, 1980	"	Evan A.	Joyce A.		Narry L. Jenkins	1280	524		Lot 8 = 5.339 Acs. Also Int.
19671 Nov. 13, 1980	"			Mitchell Dale	Myra J. Pitman Myra J. Powell nka	1280	652		Also Pt. 17 Mc Lan Ave Welcome Pt. Lot 17 & 18 Welcome St. Sp.
20463 Nov 18, 1980	"	Evan A.			Max M. Rice	1281	154	2.2	Acs Chestnut Mt. Rd. Saluda

REVERSE or GRANTEE Index to Deeds — Greenville County, S. C.

REG. U. S. PAT. OFFICE *Chas McCott* County Indexes Since 1888 An Identifying Trade Mark

 Open at Proper Tab according to First Letter or Letters of Name and refer to Buff Sub-Index sheet for page reference.

COTT FAMILY NAME INDEX No. 75 © 1949
MADE BY THE COTT INDEX COMPANY, COLUMBUS, OHIO
SOLD BY PHOTO COPY SUPPLY, MAULDIN, S. C.

FILE NUMBER DATE OF RECORD	GRANTEES FAMILY NAMES	GIVEN NAMES ABCDEFGHIJ	GIVEN NAMES JKLMNOPQ	GIVEN NAMES RSTUVWXYZ	GRANTORS	BOOK	PAGE	No. of Acres	BRIEF DESCRIPTION, LOCATION, ETC. (Not Warranted)
28010 Jan 2, 1987	Powell	Frank R.	etal		Gerald R. Blum	1285	394		Lot 17 + Pt 16 Anderson Rd.
" "	"	Donna H.	etal		" " "	1285	394		
29732 Jan 15, 1987	"		Jack D + Rita M.		Dale Allen Smith	1286	359		O'Neal sp. Morrow Estate Lot 18 Bleeker road Ld.
34998 Feb 27, 1987	"		Reggie L.	etal	Reggie L. Powell	1289	192		West Sixth St. Lot 17 Sec B Woodside
37254 Mar 12, 1987	"	Frank R	etal		Donald R. Duv	1290	167		pt Lot 55 + 56 Cr. Valley Rd + Lutherly Dr.
" "	"	Donna H.	etal		" "	1290	167		
40398 Mar 30, 1987	"			Sonia L.	J. Scott Garrett	1291	451		Lot 11 Paris mt. Ave.
40399 Mar 30, 1987	"			Sonia L.	Margaret W. Martin	Corrected Deed 1291	452		Lot 11 Paris mt. Ave.
42062 Apr 6, 1987	"		Everett Michael	Foster Susan	Everett J. Powell	1292	37		McLain Htzs Lot 4 Piedmont Ave. Rd.
446198 Apr 29, 1987	"	Cory + Linda D.			John S. Parnell	1293	613		Int 3.06 Acs E. Georgia Mills Village
48074 May 7, 1987	"	Cynthia B.			Patricia B. Cothran	1294	372		Int Lot 9 Smythe St. Duncan Rd. Gantt Sp
48076 May 7, 1987	"	Cynthia B.			Patricia B. Cothran	1294	374		Int Lots 32, 33 + 34 Old Stone
49133 May 13, 1987	"			Judith M.	James Andrew Moss	1294	787		Pt Lot 4 Arlington Ave. Dr. Chick Spg Sp.
512512 May 29, 1987	"	Charles E.		Margaret B.	Marvin Larry Waddell	1296	139		Lot James Rd + Wilson
53566 June 3, 1987	"	Erna A.		Joyce A.	George H. Brock	1296	653	1.52	acs Altamont Rd.

REVERSE or GRANTEE Index to Deeds — Greenville County, S. C.

REG. U. S. PAT. OFFICE *Chas. McCall* County Indexes Since 1888 An Identifying Trade Mark

Open at Proper Tab according to First Letter or Letters of Name and refer to Buff Sub-Index sheet for page reference.

COTT FAMILY NAME INDEX No. 75 © 1949
MADE BY THE COTT INDEX COMPANY, COLUMBUS, OHIO
SOLD BY PHOTO COPY SUPPLY, MAULDIN, S. C.

()

FILE NUMBER	DATE OF RECORD	GRANTEES FAMILY NAMES	GIVEN NAMES ABCDEFGH	GIVEN NAMES IJKLMNO	GIVEN NAMES PQRSTUWXYZ	GRANTORS	BOOK	PAGE	No. of Acres	BRIEF DESCRIPTION, LOCATION, ETC. (Not Warranted)
53	July 1, 1987	Powell			<i>etal</i> Robert M	<i>etal</i> James W. Kidd	1298	763		Lot 6 Cr Perry Rd Berkley Ave. Sand Souci
" "	" "	"			<i>etal</i> Susan B.	" " "	1298	763		
155	July 1, 1987	"		<i>Seigler</i> Margaret	<i>etal</i>	Clyde E. Seigler	1298	798		Lot 1 Cr Burdette + Aiken Sts.
A305	July 14, 1987	"	<i>Florie</i>			<i>Inc.</i> E. J. Crizzle	1299	689		Power of attorney
7387	Aug 11, 1987	"	<i>Daniel K.</i>		<i>etal</i>	J. Walter Brashier	1302	195	25.9	acs Shelton Rd.
" "	" "	"	<i>Betty L.</i>		<i>etal</i>	" " "	1302	195		
10755	Aug 31, 1987	"		<i>Jack D.</i>	<i>Rita M.</i>	Bill Compton	1303	916		2p. Lot Beechwood Rd. Oneal
16067	Oct 2, 1987	"	<i>Frank L.</i>		<i>etal</i>	<i>Inc.</i> Gerald K. Shurkoff Estate	1306	659		Lot 308 Prancer Ave Pleasant Valley
" "	" "	"	<i>Donna H.</i>		<i>etal</i>	" " "	1306	659		
20050	Oct 29, 1987	"		<i>Michael</i>	<i>A.</i>	Jeri N. Powell	1309	115		Travelers Rest Int Lot 4 Old Greenville Hwy 25
21617	Nov 4, 1987	"		<i>Lula</i>	<i>Pickens</i>	Myrtle C. Pickens	1309	691		Lot 1 Santl 2p.
27561	Dec 14, 1987	"	<i>Donald</i>		<i>etal</i>	Martha P. Cato	1312	819		Lot 5 Illa Ct.
" "	" "	"	<i>Tredda J.</i>		<i>etal</i>	" " "	1312	819		
30196	Dec 31, 1987	"		<i>Milton J.</i>	<i>etal</i>	Samuel J. Ford	1314	363		Lot 2 North Poinsett
" "	" "	"		<i>Mae H.</i>	<i>etal</i>	" " "	1314	363		
33628	Jan 1, 1988	"	<i>Frank R.</i>		<i>etal</i>	Gary Hamilton	1316	264		Lot 3 Parkins Mill Rd. Fair Hgts. Int in <i>Carroll</i> Deposits
" "	" "	"	<i>Donna H.</i>		<i>etal</i>	" " "	1316	264		

REVERSE or GRANTEE Index to Deeds — Greenville County, S. C.

REG. U. S. PAT OFFICE *Chem-Lette* County Indexes Since 1888 An Identifying Trade Mark

Open at Proper Tab according to First Letter or Letters of Name and refer to Buff Sub-Index sheet for page reference.

COTT FAMILY NAME INDEX No. 75 © 1949 MADE BY THE COTT INDEX COMPANY, COLUMBUS, OHIO SOLD BY PHOTO COPY SUPPLY, MAULDIN, S. C.

FILE NUMBER DATE OF RECORD	GRANTEES FAMILY NAMES	GIVEN NAMES ABCDEFGH	GIVEN NAMES IJKLMNO	GIVEN NAMES PQRSTUVWXYZ	GRANTORS	BOOK	PAGE	No. of Acres	BRIEF DESCRIPTION, LOCATION, ETC. (Not Warranted)
38268 Mar 4, 1988	Powell		Mark		Walter M. Ward ^{etal}	1318	782		Lot Buncombe St.
42987 Apr 5, 1988	"		James T.		J. Doyle Laurinus	1321	329		Lot 23 Laurens Rd
43159 Apr 6, 1988	"	Catherine S.			Emma E. Narencolo	1321	418		Estates Sec 2 Lot 50 Aldridge Dr. Lamer
43108 Apr 6, 1988	"	Annette T.			^{Successor to Southern Bank & Trust Co. in 4/18 of Calver's Savings} First Union Nat'l Bank & SC	1321	400		(Old 21 & 29) Int Lot Rutherford Rd.
43397 Apr 8, 1988	"			Richard A.	Robert L. Eaker ^{etal}	1321	532		Ests Sec 1 Lot 2 Johnson Rd. Jamestown
44870 Apr 19, 1988	"		James B.		James Ray Powell Association Inc.	1322	387		Pleasant Valley Int Lot 386 Prosperity Court
46585 Apr 29, 1988	"	Gina W.		Richard M.	Atlantic Automobile Insur & Personal Representatives	1323	437		Lot 14 Laurel Drive
53143 June 1, 1988	"		Kathleen	Scott E.	John A. Richardson Jr.	1326	918		Lot 79 Sec 2, Poinsettia Village Sec 6
54507 June 8, 1988	"	A. Mark			Edward J. Howard	1327	595		Lot 49 "D" St. Judson Mill
58101 June 13, 1988	"		Jerry F.		J. Arnold Reiner ^{etal}	1327	879		Assignment of Bond for title see Bk 1145 pg 365
"	"		Linda C.		"	1327	879		
55099 June 13, 1988	"		Jerry F.		Bobby Joe Jones	1327	887		Lot 28 Stratford Sec II
"	"		Linda C.		"	1327	887		
10012 Aug 24, 1988	"	Frances L.	Jerry W.		Charles E. Lynn	1335	983		Sec 2 North Gardens Pt Lot 8 Argyle Circle
19078 Aug 31, 1988	"		Erdeker		Marian Jamison Powell	1336	647		Pomeroy Attorney
10077 Aug 31, 1988	"		Marian		John Erdeker Powell	1336	653		Pomeroy Attorney

REVERSE or GRANTEE Index to Deeds — Greenville County, S. C.

REG. U. S. PAT. OFFICE *Chas. McCott* County Indexes Since 1888
An Identifying Trade Mark

 Open at Proper Tab according to First Letter or Letters of Name and refer to Buff Sub-Index sheet for page reference.

COTT FAMILY NAME INDEX No. 75 © 1949
MADE BY THE COTT INDEX COMPANY, COLUMBUS, OHIO
SOLD BY PHOTO COPY SUPPLY, MAULDIN, S. C. ()

FILE NUMBER DATE OF RECORD	GRANTEES FAMILY NAMES	GIVEN NAMES ABCDEFGHIJ	GIVEN NAMES KLMNO	GIVEN NAMES PQRSTUVWXYZ	GRANTORS	BOOK	PAGE	No. of Acres	BRIEF DESCRIPTION, LOCATION, ETC. (Not Warranted)
11627 Sept 1, 1988	Powell		James L.		Threatt Enterprises Inc. Estate of By P.R.	1336	954		Merifield Park Lot 87 Hillsborough Dr
17427 Oct 6, 1988	"	Frances	etal		Carrie M. Hawkins	1340	412		Sec A Sunny Slopes Deed of Distribution Lot 18
20944 Oct 28, 1988	"	Daniel			Michael Shayne Powell	1342	495		Lot prop of Daniel Kip Powell
23364 Nov 11, 1988	"	Charla L	Michael A.		Northlan Properties	1344	13		Lot 15 Gibson Woods Sec
25099 Nov 22, 1988	"		Jerry	etal	George Steven Hampton	1345	142		Lot 78 Pigeon Point Rd. Garretts Woods Sec 7
"	"		Jane B	etal	" " "	1345	142		
27394 Dec 8, 1988	"		John S		J. Darrell Kellitt	1346	269	4.75	ac. Grove Dr St. Highlands
105 Jan 3, 1989	"		Thomas	L.	Erie C. Powell Jr.	1348	881		Band for Little Lot 11 Anderson
25871 Jan 19, 1989	"	Fred H.		William	Winnie S. Powell	1350	476		Deed of Distribution Lots 150 + 15 Lake Lanier Dump Hwy n.t. 24.
"	"	David h.	etal		" " "	1350	476		
4670 Feb 1, 1989	"			Scott E.	Thomas A. Langston	1351	691		PA Lot 14 Oakland Sts
7355 Feb 20, 1989	"	Frank R.	etal		Berald R. Blur	1353	417		Lot 271 Prancer Ave Pleasant Valley
"	"	Nanna H.	etal		" " "	1353	417		
9475 Mar 3, 1989	"	Brenda J.	etal		Salmasse Edward Underwood	1354	860	4.13	acres = Tract 2 Flynn Rd.
"	"	Fred C.	etal		" " "	1354	860		
16663 Apr 18, 1989	"	Billy L	Kathy A.		James J. Robinson Jr.	1359	277		Country Estates Less 0.26 Acres Lot 82 Carolina Way Sec 11

REVERSE or GRANTEE Index to Deeds — Greenville County, S. C.

REG. U. S. PAT. OFFICE *Chas. M. Cotts* County Indexes Since 1888 An Identifying Trade Mark

 Open at Proper Tab according to First Letter or Letters of Name and refer to Buff Sub-Index sheet for page reference.

COTT FAMILY NAME INDEX No. 75 © 1949
MADE BY THE COTT INDEX COMPANY, COLUMBUS, OHIO
SOLD BY PHOTO COPY SUPPLY, MAULDIN, S. C.

FILE NUMBER DATE OF RECORD	GRANTEES FAMILY NAMES	GIVEN NAMES ABCDEFGHIJ	GIVEN NAMES KLMNO	GIVEN NAMES PQRSTUVWXYZ	GRANTORS	BOOK	PAGE	No. of Acres	BRIEF DESCRIPTION, LOCATION, ETC. (Not Warranted)
17033 April 20, 1989	Powell	Cassiline	etal		State of Robert E. Gilbertson	1359	510		Sec 3 Lakeforest Wending Dr Deed of Distribution Lot 176
17380 Apr 24, 1989	"			Robert A. etal	Samuel B. Huffling Jr. etal	1359	759		Lot 8 North Meadow Hgts
" "	"			A. etal Theresa	" " "	1359	759		
18276 Apr 27, 1989	"		John C.		Judith W. Coater	1360	255		Rdx Lot 22 Sec C-1 Boney Estates Lot A, Cleveland St. Extra + Ponderosa Janylers
21809 May 19, 1989	"	S. Earl etal			Jameson Construction Inc.	1362	300		Lot 24 Bedford Dr. Heathwood
" "	"	Bobbie S. etal			" "	1362	300		
21909 May 19, 1989	"			Robin Lynn	James B. Roe	1362	342		Dak Forest Sub. Lot 54 Clearfield Rd. Sec 1
22884 May 26, 1989	"			Thomas R.	Elzie C. Powell	1362	680		Blk. 1348 A 884 Cancellation of Bond for Title, Sec St. Highlands
22882 May 26, 1989	"			Paul E.	Elzie C. Powell Jr.	1362	815		Lot 11 Anderson Rd Anderson
23574 May 26, 1989	"	Flip Daniel			Betty L. Powell	1362	895		Lot 25.9 acres Shelton Rd.
23299 May 30, 1989	"	Nelmer d. etal			Mary E. Howard	1363	20		1 4/100 Acres Marsh Creek Highland Sp.
" "	"	Bonnie P. etal			" " "	1363	20		
26029 June 15, 1989	"	Donna			Berald R. Blur Real Estate	1364	722		Rd. Ranches Lot 31 Deaylen Ave. Augusta Turner Circle
28955 July 3, 1989	"	Evan W. Joyce A.			Halton Bireath Turner etal	1366	462	11.73	acres State Park Rd. +
28799 July 10, 1989	"			Robert M. etal	Weldon E. Hallyclaw Jr. etal	1366	993	0.75	acres Mountain Brook Trail
" "	"			Susan B. etal	" " "	1366	993		

REVERSE or GRANTEE Index to Deeds — Greenville County, S. C.

REG. U. S. PAT OFFICE *Chas McCott* County Indexes Since 1888 An Identifying Trade Mark

Open at Proper Tab according to First Letter or Letters of Name and refer to Buff Sub-Index sheet for page reference.

COTT FAMILY NAME INDEX No. 75 © 1949 MADE BY THE COTT INDEX COMPANY, COLUMBUS, OHIO SOLD BY PHOTO COPY SUPPLY, MAULDIN, S. C.

()

FILE NUMBER DATE OF RECORD	GRANTEES FAMILY NAMES	GIVEN NAMES ABCDEFGHIJ	GIVEN NAMES KLMNO	GIVEN NAMES PQRSTUVWXYZ	GRANTORS	BOOK	PAGE	No. of Acres	BRIEF DESCRIPTION, LOCATION, ETC. (Not Warranted)
35877 Aug 14, 1989	Powell		Ann B.		Paul A. Stroup III et al	1370	210		Pleasantdale Lot 31 Pleasantdale Circle
34569 Aug 22, 1989	"	Ray Gregory		Sharon	Michael A. Anderson et al	1371	44		Mauldin Lot 14 Sigmon Dr. Verdin Estate
38518 Aug 28, 1989	"	Donald & Joyce			George C. Jones et al	1371	590	4.00	acres D. Powell Tract
41070 Sept 12, 1989	"		James D.		Ed. Michael Spivey et al	1372	984		Lot 50 Dumetwater Rd + Sugar Creek Rd. Map I Sec II Sugar Creek
"	"		Mary F.			1372	984		
42038 Sept 18, 1989	"		Jack D. & Rita M.		AKA Carol S. Satterlyfield Carol S. Moran	1373	527		Merom Estates Lot 14 Vera Circle
42733 Sept 22, 1989	"			Shaune	Betty K. Powell	1373	923		Double Power of attorney
43708 Sept 29, 1989	"	Ann Eddison Elizabeth Jackie			Alvin S. Revan et al	1374	507	2.21	acres = Lot 6 Also easement Sec D. Riley Estates
143933 Sept 29, 1989	"	Diana			Estate of By P.R. Jesse Hayden Pryor	1374	634		Need of Distribution Lot 39 also Lot Crain Dr Chick Spg Sp. Quit Claim Lot Lot Crain Dr
428819 Oct 30, 1989	"		James A.		Kathryn H. Powell	1377	525		
49288 Oct 31, 1989	"	Bonnie	W. et al		Marjorie M. Boone	1377	810		Power of Attorney
50366 Nov 7, 1989	"			Brown Susan	Hazel Curtis Brown	1378	710		Durable Power of Attorney
56343 Dec 15, 1989	"		John C.		M.B.J.B Architects-Engineers Inc.	1382	615	0.97	acres Marcus Blvd.

